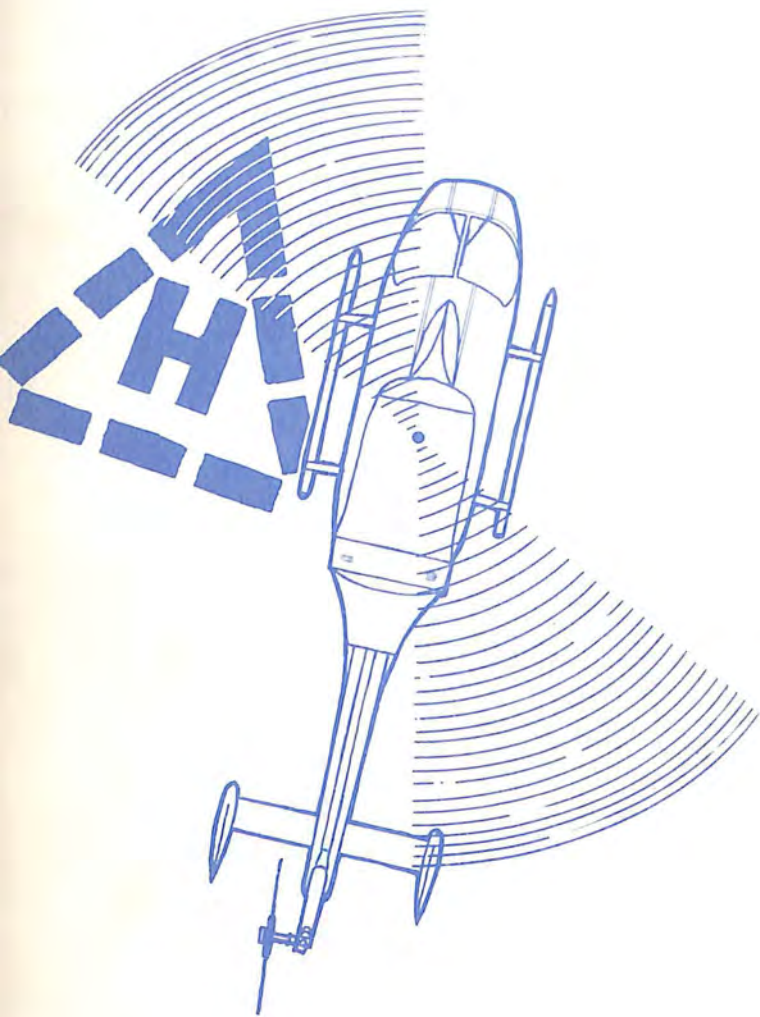


# 1981 AIA Directory of Heliports

---



Published by  
Aerospace Industries Association of America, Inc.  
and  
Aviation Week & Space Technology



In Detroit, MI, the Cobo Hall public use roof top heliport is operated by Renaissance Air, Inc.

Below: one of the many business jet users, a Sikorsky S-76 helicopter, takes off.



**1981  
AIA Directory of Heliports  
in the  
United States • Canada • Puerto Rico  
and  
Directory of Hospital Heliports**


**\$10.95 Per Copy**

Published by  
**AEROSPACE INDUSTRIES ASSOCIATION AND  
AVIATION WEEK AND SPACE TECHNOLOGY  
1221 Avenue of the Americas, NEW YORK, N.Y. 10020  
(212) 997-3289**

Copyright © 1981 by Aerospace Industries Association of America, Inc.



Pier 4, Baltimore, Maryland's downtown, public heliport.



One of New York City's four public heliports and the busiest—the Pan-Am Metroport conveniently located on the East River at 60th Street.

1981  
AIA DIRECTORY OF HELIPORTS

The 1981 edition of the AIA Directory of Heliports in the United States, Canada and Puerto Rico is published jointly by the Aerospace Industries Association and Aviation Week & Space Technology.

In 1981, the number of heliports increased to 3,985, up 16% over the 1977 total of 3,433. Of these 3,985 heliports, 319 are on rooftops and 3,666 are ground level facilities. In addition, Offshore Magazine reports there are heliports on the 150 mobile oil rigs and on most of the existing 1,072 oil platforms in the Gulf of Mexico and more off the Alaska, California and Massachusetts coasts. Of the 3,985 heliports listed, only 348 are public use facilities, down from the 1977 total of 417.

There are 3,637 heliports for private or prior permission use, compared to 3,016 in 1977. This increase reflects not only greater utilization of the helicopter, but also the growing variety of business use and destinations. Today there are heliports at utility, insurance, steel, construction and mining companies and at banks, breweries, shopping centers, vineyards, race tracks, stadiums, publishing companies, newspapers, TV and radio stations, assembly plants, convention centers, museums, inns, hotels, motels, department stores, city halls, cosmetic firms, prisons, farms, and The White House.

The need for more public heliports is critical. City center ground level or rooftop facilities are essential to permit the point-to-point transportation above ground traffic and below airlines traffic which only the helicopter can provide. These urban heliports can serve as reliever airports for the growing fleet of business helicopters.

Without public heliports, metropolitan areas today lack a balanced and complete transportation system. Heliports should be part of any public use building constructed today. Chicago and Los Angeles City ordinances require rooftop emergency helicopter landing areas on high rise buildings. Recent high rise fires have tragically and dramatically demonstrated that these 50-foot rooftop clear zones can save lives -- when the only way out is up!

Directory information was provided by the Federal Aviation Administration, the State Departments of Transportation and Aeronautics Commissions, the Canada Map Office, Department of Mines and Resources, the Ports Authority, Commonwealth of Puerto Rico and the Aviation Department, Houston, Texas.

Editor -- Jean Ross Howard

State	1981	1977	1975	1973	1960	State	1981	1977	1975	1973	1960
Alabama	75	55	27	11	2	Montana	15	16	25	26	0
Alaska	74	57	71	38	1	Nebraska	24	25	21	37	0
Arizona	62	42	55	40	0	Nevada	21	20	27	26	8
Arkansas	5	4	12	10	0	New Hampshire	17	16	14	9	0
California	440	585	528	413	69	New Jersey	355	478	472	344	18
Colorado	94	73	69	41	4	New Mexico	14	9	9	5	0
Connecticut	45	50	46	24	15	New York	139	114	103	111	7
Delaware	15	12	13	13	0	North Carolina	44	23	29	14	0
Dist. of Col.	23	23	24	12	2	North Dakota	4	6	8	7	0
Florida	113	96	126	67	4	Ohio	230	127	124	101	0
Georgia	51	42	43	27	4	Oklahoma	23	26	33	26	0
Hawaii	28	19	18	1	0	Oregon	76	62	66	41	0
Idaho	27	26	28	19	1	Pennsylvania	233	203	109	126	17
Illinois	335	181	171	120	107	Rhode Island	12	12	11	2	1
Indiana	63	28	40	28	14	South Carolina	15	20	23	7	1
Iowa	32	13	11	9	1	South Dakota	9	5	7	5	0
Kansas	20	12	17	12	0	Tennessee	65	46	37	26	4
Kentucky	33	17	19	9	1	Texas	258	205	185	122	14
Louisiana	123	104	108	59	22	Utah	23	18	19	12	1
Maine	13	16	19	15	0	Vermont	14	13	6	3	0
Maryland	54	41	50	31	6	Virginia	64	45	39	30	3
Massachusetts	67	57	47	25	1	Washington	116	98	106	58	3
Michigan	53	41	47	41	5	West Virginia	37	4	5	3	1
Minnesota	21	14	13	18	3	Wisconsin	37	20	29	17	0
Mississippi	30	26	24	18	1	Wyoming	12	9	9	7	1
Missouri	54	32	21	22	4	Canada	107	74	75	72	11
						Puerto Rico	71	73	30	24	0
							3985	3432	3268	2384	357

TABLE OF CONTENTS

<u>HELIPORTS</u>	<u>PAGES</u>
Alabama .....	1 - 5
Alaska .....	6 - 10
Arizona .....	11 - 14
Arkansas .....	15
California .....	16 - 47
Colorado .....	48 - 53
Connecticut .....	54 - 57
Delaware .....	58 - 59
District of Columbia .....	60 - 61
Florida .....	62 - 67
Georgia .....	68 - 70
Hawaii .....	71 - 72
Idaho .....	73 - 74
Illinois .....	75 - 87
Indiana .....	88 - 91
Iowa .....	92 - 93
Kansas .....	93a
Kentucky .....	94 - 95
Louisiana .....	96 - 104
Maine .....	105
Maryland .....	106 - 108
Massachusetts .....	109 - 112
Michigan .....	113 - 115
Minnesota .....	116 - 117
Mississippi .....	118
Missouri .....	119 - 121
Montana .....	122
Nebraska .....	123 - 124
Nevada .....	125 - 126
New Hampshire .....	127 - 128
New Jersey .....	129 - 155
New Mexico .....	156
New York .....	157 - 166
North Carolina .....	167 - 169
North Dakota .....	170
Ohio .....	171 - 185
Oklahoma .....	186
Oregon .....	187 - 190
Pennsylvania .....	191 - 207
Rhode Island .....	208
South Carolina .....	209
South Dakota .....	210
Tennessee .....	211 - 214
Texas .....	215 - 232
Utah .....	233 - 234
Vermont .....	235 - 236
Virginia .....	237 - 240
Washington .....	241 - 248
West Virginia .....	249 - 251
Wisconsin .....	252 - 254
Wyoming .....	255
Canada .....	256 - 265
Puerto Rico .....	266 - 271
<u>HOSPITAL HELIPORTS SECTION</u> .....	273 - 376
<u>GLOSSARY</u> .....	377
<u>HELIPORT CHECKLIST</u> .....	378

DIRECTORY  
HELIPORTS  
UNITED STATES, CANADA AND PUERTO RICO

ALABAMA

BESSEMER

Bessemer Airport Heliport  
P.O. Box 236  
Service:  
Size:  
Ownership: Public  
Use: Public  
Elevation: Ground Level  
Telephone: 205/425-5279

BIRMINGHAM

Birmingham Fire Station #1 Heliport  
1808 7th Avenue, N.  
Lat. 33-31 Long. 86-49  
Service:  
Size: 50' x 50'  
Ownership: Public  
Use: Private  
Elevation: Rooftop  
Telephone: 205/323-8304

BIRMINGHAM

Birmingham Municipal Airport Heliport  
5 miles NE of city  
Lat. 33-34 Long. 86-44  
Service:  
Size: 90' square and 150' square  
Ownership: Municipal  
Use: Public  
Elevation: Ground Level  
Telephone: 205/595-0533

BIRMINGHAM

Birmingham Municipal City Police Heliport  
5 miles NE of city  
Lat. 33-33 Long. 86-44  
Service:  
Size: 36' x 36'  
Ownership: City  
Use: Police  
Elevation: Ground Level  
Telephone: 205/595-0533

BIRMINGHAM

Birmingham TTC Heliport  
2401 Pinson Highway  
Service:  
Size: 15' x 15'  
Ownership: Private  
Use: Private  
Elevation:  
Telephone:

BIRMINGHAM

Birmingham Trust National Bank Heliport  
6434 First Avenue, North  
Service:  
Size: 40' x 40'  
Ownership: Private  
Use: Private  
Elevation: Rooftop  
Telephone: 205/254-5529

BIRMINGHAM

Burgess Mining & Const. Corp. Heliport  
P.O. Box 26340  
Lat. 33-21 Long. 86-51  
Service:  
Size: 100' x 100'  
Ownership: Private  
Use: Private  
Elevation: Ground Level  
Telephone: 205/987-0692

BIRMINGHAM

Greensprings Heliport  
1900 Greensprings Highway  
Service:  
Size: 300' x 200'  
Ownership: Public  
Use: Public  
Elevation: Ground Level  
Telephone: 205/325-3207

BIRMINGHAM

Hyatt House Heliport  
901 21st Street North  
Service:  
Size: 40' circle  
Ownership: Private  
Use: Private  
Elevation: Raised Parking Lot  
Telephone: 205/322-1234

BIRMINGHAM

Lakeside Heliport  
5109 East Lake Boulevard  
1 mile NE of city  
Lat. 33-30 Long. 86-40  
Service:  
Size: 80' x 45'  
Ownership: Private  
Use: Private  
Elevation: Ground Level  
Telephone: 205/849-0751

ALABAMA - continued

BIRMINGHAM

Liberty Pattern Shop, Inc.  
4810 Powell Avenue  
Service:  
Size: 24' x 24'  
Ownership: Private  
Use: Private  
Elevation: Rooftop  
Telephone: 205/595-2882

BIRMINGHAM

Burton D. Olshan Heliport  
101 South 21st Street  
Lat. 33-01 Long. 86-41  
Service:  
Size: 450' x 60' turf  
Ownership: Private  
Use: Private  
Elevation: Ground Level  
Telephone: 205/956-2476

BIRMINGHAM

Perry Heliport  
4 miles SW of city  
Lat. 33-30 Long. 86-49  
Service:  
Size: 300' x 100'  
Ownership: Private  
Use: Private  
Elevation: Ground Level  
Telephone:

BIRMINGHAM

Powell Avenue Heliport  
4810 Powell Avenue  
Lat. 33-31 Long. 86-45  
Service:  
Size: 40' x 40'  
Ownership: Private  
Use: Private  
Elevation: Ground Level  
Telephone: 205/595-2882

BIRMINGHAM

Raines Lumber Co., Inc.  
No. 2 17th Street, West  
Lat. 33-29 Long. 86-51  
Service: Fuel, lights  
Size: 60' x 60'  
Ownership: Private  
Use: Private  
Elevation:  
Telephone: 205/785-0010

BIRMINGHAM

Riviera Heliport  
Adj. N of city  
Lat. 33-33 Long. 85-45  
Service:  
Size: 25' x 25'  
Ownership: Private  
Use: Private  
Elevation: Ground Level  
Telephone: 205/849-0751

BIRMINGHAM

Thompson Tractor Company Heliport  
2401 Pinson Highway  
Service:  
Size:  
Ownership: Private  
Use: Public  
Elevation:  
Telephone: 205/841-8601

BIRMINGHAM

UAB Heliport  
Lat. 33-29 Long. 86-48  
Service:  
Size: 36' x 36'  
Ownership: Private  
Use: Private  
Elevation: Ground Level  
Telephone: 205/934-5205

BREMEN

Starnes Heliport  
Route 2, Box 74-A  
Service:  
Size: 200' x 800'  
Ownership: Private  
Use: Private  
Elevation: Ground Level  
Telephone: 205/287-0731

CLANTON

Gragg Field Helipad  
Lat. 32-51 Long. 86-36  
Service: Fuel  
Size:  
Ownership: Public  
Use: Public  
Elevation: Ground Level  
Telephone: 205/755-1550, Ext.37

DOTHAN

Wheelless Airport Heliport  
3-1/2 miles SW of city  
Lat. 31-13 Long. 85-29  
Service: Fuel, maintenance  
Size: 75' circle  
Ownership: Private  
Use: Private  
Elevation: Ground Level  
Telephone: 205/794-5005

ENSLEY

Fire Station #16 Heliport  
2001 Avenue Eye  
Service:  
Size: 50' x 50'  
Ownership: Municipal  
Use: Fire Department  
Elevation: Rooftop  
Telephone: 205/785-1001



ALABAMA - continued

ENTERPRISE

Boll Weevil Heliport  
Box 824

Service:  
Size: 300' x 2000'  
Ownership: Private  
Use: Private  
Elevation:  
Telephone: 205/347-3812

ENTERPRISE

Enterprise Municipal Heliport  
Lat. 31-18 Long. 85-54

Service:  
Size:  
Ownership: Public  
Use: Public  
Elevation:  
Telephone: 205/347-2251

FORT MCCLELLAN (ANNISTON)

Reilly AHP  
Lat. 33-45 Long. 85-47

Service:  
Size: 150' x 150'  
Ownership: Government  
Use: Private  
Elevation: Ground Level  
Telephone:

FORT RUCKER

Hanchey Army Heliport  
United States Army Aviation Center  
Airfield Operations Section

Service:  
Size: 3300' x 1800'  
Ownership: Government  
Use: Private  
Elevation: Ground Level  
Telephone: 205/255-3818

FORT RUCKER

Hunt AHP  
Lat. 31-23 Long. 85-35

Service:  
Size: 75' x 75'  
Ownership: Government  
Use: Private  
Elevation: Ground Level  
Telephone:

FORT RUCKER

Louisville AHP  
Lat. 31-49 Long. 85-39

Service:  
Size: 75' x 75'  
Ownership: Government  
Use: Private  
Elevation: Ground Level  
Telephone:

FORT RUCKER (OZARK)

Low AHP  
Lat. 31-21 Long. 85-45

Service:  
Size: 75' x 75'  
Ownership: Government  
Use: Private  
Elevation: Ground Level  
Telephone: 205/255-2086

GRAYSVILLE

Hallmark & Son Coal Co. Inc. Heliport

Service:  
Size: 60' x 60'  
Ownership: Private  
Use: Private  
Elevation:  
Telephone: 205/648-8721

GREENSBORO

Greensboro Municipal Helipad  
Lat. 32-41 Long. 87-39

Service:  
Size:  
Ownership: Public  
Use: Public  
Elevation:  
Telephone: 205/624-3811

GUNTERSVILLE

Lake Guntersville State Lodge  
Star Route Box 52  
Lat. 34-24 Long. 86-12

Service: Fuel  
Size: 30' x 30'  
Ownership: Public  
Use: Public  
Elevation:  
Telephone: 205/582-2061

GUNTERSVILLE

S.W. Rush Construction Co. Heliport  
P.O. Box 699

Service:  
Size:  
Ownership: Private  
Use: Private  
Elevation: Ground Level  
Telephone: 205/582-6623

GUNTERSVILLE

TVA Guntersville Heliport

Service:  
Size:  
Ownership: Private  
Use: Private  
Elevation:  
Telephone:

ALABAMA - continued

GURLEY

Gurley Heliport  
Box 32

Service:  
Size: 200' square  
Ownership: Private  
Use: Private  
Elevation: Ground Level  
Telephone: 205/776-9401

GURLEY

Wood Heliport  
4015 Piedmont Drive, SE

Service:  
Size: 100' x 80'  
Ownership: Private  
Use: Private  
Elevation: Ground Level  
Telephone: 205/776-9402

GURLEY

Gurley Medical Clinic Heliport  
Highway 72, East Gurley

Service:  
Size: 200' x 200'  
Ownership: Private  
Use: Emergency  
Elevation: Ground Level  
Telephone: 205/776-9401 or  
205/539-3948

HAZEL GREEN

Hazel Green Medical Clinic Heliport  
431 North Hazel Green

Service:  
Size: 50' x 50'  
Ownership: Private  
Use: Emergency  
Elevation: Ground Level  
Telephone: 205/828-3026

HEADLAND

Headland Municipal Helipad  
Lat. 31-22 Long. 085-19

Service:  
Size:  
Ownership: Municipal  
Use: Public  
Elevation: Ground Level  
Telephone:

HUNTSVILLE

Civic Center Heliport  
4015 Piedmont Drive, SE

Service: Illumination Lights  
Size: 90' x 120'  
Ownership: Private  
Use: Commercial  
Elevation: On Raised Parking Deck  
Telephone: 205/533-1953

HUNTSVILLE

Huntsville Field Heliport  
Police Department  
2033 Airport Road

Service:  
Size: 90' x 90'  
Ownership: Public  
Use: Private  
Elevation: Ground Level  
Telephone: 205/881-5323

JASPER

Drummond Heliport  
P.O. Box 1549  
Lat. 33-30 Long. 87-15

Service:  
Size: 25' x 25' concrete  
Ownership: Private  
Use: Private  
Elevation: Ground Level  
Telephone: 205/387-0501

MADISON

Athens Heliport  
220 Fay Road

Service:  
Size:  
Ownership: Private  
Use: Private  
Elevation: Ground Level  
Telephone: 205/837-4395

MAHART

Alabama Kraft Co. Heliport  
Box 940 (Phenix City)

Service:  
Size: 120' x 120'  
Ownership: Private  
Use: Private  
Elevation: Ground Level  
Telephone: 205/855-4711

MOBILE

Bates Field Heliport  
Bates Field Branch  
Box 8902

Service:  
Size: 60' sq. and 90' sq.  
Ownership: Municipal  
Use: Public  
Elevation: Ground Level  
Telephone: 205/342-1070

MONTGOMERY

Alabama Dept. of Public Safety Heliport  
500 Dexter Avenue

Service:  
Size: 750' x 400'  
Ownership: Municipal  
Use: Public  
Elevation:  
Telephone: 205/832-3452

ALABAMA - continued

MONTGOMERY

Dannelly Field Helipad  
Lat. 32-18 Long. 86-23  
Service: Fuel  
Size:  
Ownership: Public  
Use: Public  
Elevation: Ground Level  
Telephone: 205/262-4421, Ext. 355

MOUNT OLIVE

Parker Heliport  
P.O. Box 130  
Service:  
Size: 50' x 50'  
Ownership: Private  
Use: Private  
Elevation:  
Telephone:

MT. OLIVE

Roto Wing Inc. Heliport  
4 miles E of city  
Lat. 33-40 Long. 86-51  
Service:  
Size: 50' x 50'  
Ownership: Private  
Use: Private  
Elevation: Ground Level  
Telephone: 205/631-6531

MUSCLE SHOALS

Muscle Shoals Helipad  
Lat. 34-44 Long. 087-37  
Service:  
Size:  
Ownership: Municipal  
Use: Public  
Elevation: Ground Level  
Telephone: 205/764-0195

PRATTVILLE

Autauga County Airport Heliport  
Box 45  
Service: Fuel, maintenance  
Size:  
Ownership: County  
Use: Public  
Elevation: Ground Level  
Telephone: 205/365-3400

SAYRE

Hallmark Heliport  
Service:  
Size: 800' x 200'  
Ownership: Private  
Use: Private  
Elevation:  
Telephone: 205/674-5621

SCOTTSBORO

Tennessee Valley Authority  
Lat. 34-37 Long. 86-05  
Service:  
Size: 200' x 200'  
Ownership: TVA  
Use: Federal  
Elevation: Ground Level  
Telephone: 205/574-6438

TUSCALOOSA

Bryant Culberson Heliport  
809 University Boulevard East  
Lat. 33-12 Long. 87-31  
Service:  
Size: 50' x 50'  
Ownership: Public  
Use: Private  
Elevation: Ground Level  
Telephone: 205/759-7111

TUSCALOOSA

Tuscaloosa Municipal Helipad  
Lat. 33-13 Long. 87-36  
Service:  
Size:  
Ownership: Public  
Use: Public  
Elevation: Ground Level  
Telephone: 205/345-4100

ALASKA

ANCHORAGE

Anchorage International Heliport  
NE end of Anchorage International  
Adj. to Alaska Helicopters Inc. Hangar  
5 miles SW of city  
Lat. 61-10 Long. 149-58  
Service: Fuel, maintenance  
Size: 100' x 100'  
Ownership: State  
Use: Public  
Elevation: Ground Level  
Telephone: 907/243-5404

ANCHORAGE

Bryant Army Airport Heliport  
Service:  
Size: 160'  
Ownership: Public  
Use: Government  
Elevation: Ground Level  
Telephone:

ANCHORAGE

Campbell BLM Heliport  
4700 E 72nd Street  
Lat. 61-09 Long. 149-47  
Service:  
Size: 100' x 90' paved  
Ownership: Public  
Use: Private  
Elevation: Ground Level  
Telephone: 907/344-9661

ANCHORAGE

Lake Hood Public Heliport  
3 miles SW of city  
Lat. 61-10 Long. 149-59  
Service:  
Size: 75' x 75'  
Ownership: Public  
Use: Public  
Elevation: Ground Level  
Telephone: 907/266-1400

ANCHORAGE

Merrill Field  
Lat. 61-12 Long. 149-50  
Service: Fuel, maintenance, storage  
Size: 100' x 100'  
Ownership: Municipal  
Use: Private/Commercial  
Elevation: Ground Level  
Telephone: 907/272-5422

BETHEL

Bethel Heliport  
Service: Fuel, weather  
Size: 2200' x 90'  
Ownership: State  
Use: Private/Commercial  
Elevation: Ground Level  
Telephone:

CAPE DECISION

Cape Decision Coast Guard Helistop  
Lat. 56-00 Long. 134-68  
Service:  
Size:  
Ownership: Government  
Use: Public  
Elevation: Ground Level  
Telephone: 907/586-7351

CAPE SPENCER

Cape Spencer Coast Guard Helipad  
Lat. 58-11 Long. 136-38  
Service: Fuel  
Size: 50' x 50'  
Ownership: Government  
Use: Public  
Elevation: Ground Level  
Telephone: 907/586-7351

CAPE YAKATAGA

Cape Yakataga Heliport  
NW of city  
Lat. 60-04 Long. 142 26  
Service:  
Size: 50' x 50' gravel  
Ownership: Public  
Use: Public  
Elevation: Ground Level  
Telephone:

CHIGNIK

Chignik Heliport  
Lat. 56-17 Long. 158-24  
Service:  
Size:  
Ownership: Private  
Use: Public  
Elevation: Ground Level  
Telephone:

COLD BAY

Cold Bay Heliport  
NW of city  
Lat. 55-12 Long. 162-43  
Service: Fuel  
Size: 20' x 15' concrete  
Ownership: Public  
Use: Public  
Elevation: Ground Level  
Telephone: 907/532-2453

CORDOVA

Cordova Municipal Heliport  
Lat. 60-32 Long. 145-43  
Service: Fuel  
Size: 50' x 50' gravel  
Ownership: Public  
Use: Public  
Elevation: Ground Level  
Telephone: 907/424-3254

ALASKA - continued

CRAIG

Craig Coast Guard Heliport  
Lat. 55-28 Long. 133-08  
Service:  
Size: 70' x 70'  
Ownership: Government  
Use: Public  
Elevation: Ground Level  
Telephone: 907/586-7351

DEADHORSE

Deadhorse Heliport  
Lat. 70-11 Long. 148-28  
Service: Fuel  
Size: 100' x 100' gravel  
Ownership: Public  
Use: Public  
Elevation: Ground Level  
Telephone: 907/452-5169

DOT LAKE

Dot Lake Heliport  
Dot Lake Lodge  
Lat. 63-39 Long. 144-03  
Service:  
Size: 1140' x 20'  
Ownership: Private  
Use: Private  
Elevation: Ground Level  
Telephone: 907/883-2691

EKLUTNA

Bryant Army Air Heliport  
Lat. 61-15 Long. 149-39  
Service:  
Size:  
Ownership: U.S. Army  
Use: Military  
Elevation: Ground Level  
Telephone:

ELDRED ROCK

Eldred Rock Coast Guard Heliport  
Lat. 58-58 Long. 135-14  
Service:  
Size: 70' x 70'  
Ownership: Public  
Use: Private  
Elevation: Ground Level  
Telephone: 907/586-7351

FAIRBANKS

BLM Heliport  
Lat. 64-50 Long. 147-48  
Service:  
Size: 100' x 100'  
Ownership: Government  
Use: Private  
Elevation: Ground Level  
Telephone: 907/479-2881

FAIRBANKS

Fairbanks International Airport  
Heliport  
4 miles SW of city  
Lat. 64-48 Long. 147-51  
Service: Marked, lighted  
Size: 100' x 100'  
Ownership: State  
Use: Public  
Elevation: Ground Level  
Telephone: 907/452-2151

FAIRBANKS

Meric, Inc. Heliport  
1 mile W of city  
Lat. 64-49 Long. 147-46  
Service:  
Size: 20' x 20'  
Ownership: Private  
Use: Private  
Elevation: Ground Level  
Telephone:

FAIRBANKS

Phillips Field Heliport  
2910 Phillips Field Road  
Lat. 64-51 Long. 147-47  
Service: Fuel, maintenance,  
storage  
Size: 50' x 50' gravel  
Ownership: Private  
Use: Public  
Elevation: Ground Level  
Telephone: 907/479-2244

FAIRBANKS

Tundra Copter Heliport  
Lat. 64-48 Long. 147-51  
Service:  
Size: 100' x 150'  
Ownership: Private  
Use: Private  
Elevation: Ground Level  
Telephone: 907/456-7394

FIVE FINGER

Five Finger Coast Guard Helipad  
Lat. 57-16 Long. 133-37  
Service:  
Size: 50' x 50'  
Ownership: Government  
Use: Private  
Elevation: Ground Level  
Telephone: 907/586-7351

GLENNALLEN

Gateway Lodge Heliport  
2 miles N of city  
Lat. 62-06 Long. 145-28  
Service:  
Size: 52' x 40'  
Ownership: Private  
Use: Public  
Elevation: Ground Level  
Telephone: 907/822-3210

ALASKA - continued

GULKANA

Gulkana Heliport  
Lat. 62-09 Long. 145-27  
Service: Fuel  
Size: 100' x 100' asphalt  
Ownership: State  
Use: Public  
Elevation: Ground Level  
Telephone: 907/822-3222

JUNEAU

Juneau Municipal Helipad  
Lat. 58-21 Long. 134-35  
Service: Fuel  
Size: 50' x 50' asphalt  
Ownership: Public  
Use: Public  
Elevation: Ground Level  
Telephone: 907/789-7821

JUNEAU

Livingston Copters Heliport  
Douglas Island  
Lat. 58-20 Long. 134-30  
Service: Fuel, repair  
Size: 150' x 300' gravel  
Ownership: Livingston Copters, Inc.  
Use: Private  
Elevation: Ground Level  
Telephone: 907/586-2030

JUNEAU

North Douglas Heliport  
4 miles NW of city  
Lat. 58-19 Long. 134-29  
Service:  
Size: 80' x 250'  
Ownership: Private  
Use: Public  
Elevation: Ground Level  
Telephone: 907/586-2030

KENAI

Drift River Heliport  
Lat. 60-35 Long. 152-09  
Service:  
Size: 40' x 20' gravel  
Ownership: Private  
Use: Private  
Elevation: Ground Level  
Telephone: 907/272-9568

KENAI

Kenai Municipal Helipad  
Lat. 60-34 Long. 151-14  
Service: Fuel  
Size: 100' x 100' gravel  
Ownership: Public  
Use: Public  
Elevation: Ground Level  
Telephone: 907/283-7689

KENAI

Rig Tenders Heliport  
Service:  
Size: 270' x 270'  
Ownership: Private  
Use: Public  
Elevation: Ground Level  
Telephone: 907/283-4437

KENAI

Wildwood Station  
Lat. 60-35 Long. 151-18  
Service:  
Size:  
Ownership: Public  
Use: Public  
Elevation:  
Telephone: 907/628-1406

KETCHIKAN

Ketchikan Coast Guard Helipad  
Lat. 55-19 Long. 131-38  
Service:  
Size: 70' x 70'  
Ownership: Public  
Use: Private  
Elevation: Ground Level  
Telephone: 907/225-5181

KETCHIKAN

Temasco Helicopters Heliport  
5 miles N Tongass Highway  
Lat. 55-23 Long. 131-44  
Service: Fuel  
Size: 100' x 130'  
Ownership: Company  
Use: Private  
Elevation: Ground Level  
Telephone: 907/225-5141

KODIAK

Kodiak Municipal Helipad  
Lat. 57-48 Long. 152-22  
Service:  
Size:  
Ownership: Public  
Use: Public  
Elevation: Ground Level  
Telephone: 907/486-5260

KUPARUK

Kuparuk Helipad  
Lat. 70-17 Long. 149-06  
Service:  
Size: 50' x 50' gravel  
Ownership: Public  
Use: Private  
Elevation: Ground Level  
Telephone: 907/225-5181

ALASKA - continued

NIKISHKE

Shell Heliport  
Lat. 60-44 Long. 151-20  
Service:  
Size: 140' x 140' gravel  
Ownership: Private  
Use: Private  
Elevation: Ground Level  
Telephone: 907/272-5422

NOME

Nome Helipad  
Lat. 64-31 Long. 165-26  
Service:  
Size:  
Ownership: Public  
Use: Public  
Elevation: Ground Level  
Telephone:

NORTH KUPARUK

North Kuparuk Helipad  
Lat. 70-21 Long. 149-01  
Service: Fuel  
Size: 50' x 50' gravel  
Ownership: Mobil Oil Corp.  
Use: Private  
Elevation: Ground Level  
Telephone: 907/279-4531

PALMER

Palmer Municipal Heliport  
Lat. 61-35 Long. 149-05  
Service: Fuel  
Size: 50' x 50' gravel  
Ownership: Public  
Use: Public  
Elevation: Ground Level  
Telephone: 907/745-3980

PETERSBURG

Petersburg Coast Guard Heliport  
Lat. 56-46 Long. 132-58  
Service:  
Size:  
Ownership: Government  
Use: Public  
Elevation: Ground Level  
Telephone:

PETERSBURG

Petersburg Temsco Heliport  
Lat. 56-48 Long. 132-57  
Service: Fuel  
Size: 50' x 20' wood  
Ownership: Temsco Helicopters  
Use: Private  
Elevation: Ground Level  
Telephone: 907/772-4780

POINT POSSESSION

Fire Island Heliport  
Lat. 61-07 Long. 150-13  
Service:  
Size:  
Ownership: Government  
Use: Private  
Elevation:  
Telephone:

POINT RETREAT

Point Retreat Coast Guard Helipad  
Lat. 58-25 Long. 134-57  
Service:  
Size: 70' x 70'  
Ownership: Government  
Use: Private  
Elevation: Ground Level  
Telephone: 907/587-7351

PRUDHOE BAY

Prudhoe Bay Helipad  
Lat. 70-15 Long. 148-20  
Service:  
Size: 100' x 100' gravel  
Ownership: Atlantic Richfield Co.  
Use: Private  
Elevation: Ground Level  
Telephone: 907/277-5637

SKILAK

Skilak BLM Heliport  
Skilak Guard Station  
555 Cordova  
Lat. 60-28 Long. 150-27  
Service:  
Size: 40' x 70' steel  
Ownership: Government  
Use: Public  
Elevation: Ground Level  
Telephone: 907/277-5637

TENAKEE SPRINGS

Tenakee Heliport  
Pouch 6900  
Lat. 57-46 Long. 135-13  
Service: Fuel  
Size: 30' x 30'  
Ownership: Public  
Use: Public  
Elevation: Ground Level  
Telephone: 907/736-8001

TREE POINT

Tree Point Coast Guard Helipad  
Lat. 54-48 Long. 130-56  
Service:  
Size: 70' x 70'  
Ownership: Government  
Use: Public  
Elevation: Ground Level  
Telephone: 907/225-5181

ALASKA - continued

UMIAT

Umiat Heliport

Lat. 69-22 Long. 152-09

Service:

Size: 50' x 50' gravel

Ownership: Public

Use: Public

Elevation: Ground Level

Telephone:

YAKATAGA

Yakataga Heliport

Lat. 60-05 Long. 142-29

Service:

Size: 50' x 50' gravel

Ownership: Public

Use: Public

Elevation: Ground Level

Telephone:

YAKUTAT

Yakutat Heliport

3 miles SE of city

Lat. 59-30 Long. 139-39

Service:

Size: 800' x 1000'

Ownership: State of Alaska DOT

Use: Public

Elevation: Ground Level

Telephone: 907/784-3314

In the wilds of Alaska, a Livingston Copters' AStar from Juneau, takes off from a pad in the center of a mammoth lake.





ARIZONA

BUCKEYE

Buckeye Municipal Helipad  
 Lat. 33-25 Long. 112-41  
 Service:  
 Size:  
 Ownership: Public  
 Use: Public  
 Elevation: Ground Level  
 Telephone: 602/386-2753

CAREFREE

Carefree Heliport  
 Maricopa County  
 Lat. 33-49 Long. 111-55  
 Services: Fuel  
 Size: 95' diameter  
 Ownership: Private  
 Use: Public  
 Elevation: Ground Level  
 Telephone: 602/488-3571

CHANDLER

Chandler Municipal Heliport  
 Services: Maintenance, Fuel  
 Size: 30' x 60'  
 Ownership: Municipal  
 Use: Public  
 Elevation: Ground Level  
 Telephone: 602/963-0411

CHANDLER

San Tan Heliport on Chandler Airport  
 Services: Fuel  
 Size: 50' diameter  
 Ownership: Public  
 Use: Public  
 Elevation: Ground Level  
 Telephone: 602/963-4674

FLAGSTAFF

Flagstaff D.P.S. Office  
 Lat. 35-11 Long. 111-39  
 Services: Fuel  
 Size: 30' x 30'  
 Ownership: Public  
 Use: Private  
 Elevation: Ground Level  
 Telephone: 602/262-8411

FLAGSTAFF

Flagstaff Mall  
 11411 N. Tatum Blvd.  
 Lat. 35-13 Long. 111-34  
 Service:  
 Size: 200' x 200'  
 Ownership: Private  
 Use: Private  
 Elevation: Ground Level  
 Telephone: 602/991-6558

FLAGSTAFF

Flagstaff Municipal Heliport  
 Service: Fuel & Maintenance  
 Size:  
 Ownership: Municipal  
 Use: Public  
 Elevation: Ground Level  
 Telephone: 602/774-1422

GLENDALE

Glendale Municipal Heliport  
 Air Haven Airport  
 Lat. 33-34 Long. 112-13  
 Service: Fuel, Maintenance  
 Size: 100' x 75'  
 Ownership: Municipal  
 Use: Public  
 Elevation: Ground Level  
 Telephone: 602/931-5555

GRAND CANYON

Grand Canyon National Park Helipad  
 Service: Fuel  
 Size:  
 Ownership: State  
 Use: Public  
 Elevation: Ground Level  
 Telephone: 602/638-2419

MARANA

Marana Airport Helipad  
 Lat. 32-30 Long. 111-19  
 Service:  
 Size:  
 Ownership: Airport  
 Use: Public  
 Elevation: Ground Level  
 Telephone: 602/682-4181

MESA

AT & T Apache Junction Heliport  
 10 mi NE of city  
 Lat. 32-29 Long. 111-38  
 Service:  
 Size: 60' x 46'  
 Ownership: Private  
 Use: Private  
 Elevation: Ground Level  
 Telephone: 602/985-1210

MESA

JSJ  
 1635 N. Alma School Road  
 Lat. 33-26 Long. 111-50  
 Service: Fuel  
 Size: 56 x 56  
 Ownership: Private  
 Use: Private  
 Elevation: Ground Level  
 Telephone: 602/835-1211

ARIZONA - continued

MESA

Ross Heliport  
665 W. Main Street  
Lat. 33-25 Long. 111-51  
Service:  
Size: 175' x 150'  
Ownership: Private  
Use: Private/emergency  
Elevation:  
Telephone: 602/964-2414

NEW RIVER

Lake Pleasant Heliport  
8 nautical miles south of New River  
Lat. 33-51 Long. 112-16  
Service:  
Size: 75' x 75'  
Ownership: Private  
Use: Private  
Elevation: Rooftop  
Telephone: 602/583-9788

PAGE

Glen Canyon Heliport  
Service: Fuel  
Size:  
Ownership: Public  
Use: Public  
Elevation: Ground Level  
Telephone: 602/645-2471

PAYON

Lacy Heliport  
2 mi SW of city  
Lat. 34-14 Long. 111-20  
Service: Fuel  
Size: 24' x 24'  
Ownership: Private  
Use: Private  
Elevation: Ground Level  
Telephone: 602/474-3383

PEACH SPRINGS

183 Mile Heliport  
Lat. 36-06 Long. 113-12  
Service:  
Size: 100' x 100'  
Ownership: Public  
Use: Private  
Elevation:  
Telephone: 602/638-2419

PHOENIX

AIResearch Heliport  
3 miles E. of city  
Lat. 32-27 Long. 112-01  
Service:  
Size: 60' x 60'  
Ownership: Private  
Use: Private  
Elevation: Ground Level  
Telephone: 602/267-3011

PHOENIX

Barry Goldwater Private Heliport  
Squaw Peak Heliport  
6250 Hogann Drive  
Services:  
Size:  
Ownership: Private  
Use: Private  
Elevation: Ground Level

PHOENIX

Deer Valley Heliport  
Service: Fuel, Maintenance  
Size:  
Ownership: Public  
Use: Public  
Elevation: Ground Level

PHOENIX

Gila Port Heliport  
4010 S. 59th Avenue  
Lat. 33-24 Long. 112-11  
Service:  
Size: 200' x 100'  
Ownership: Private  
Use: Private  
Elevation:  
Telephone: 602/278-9576

PHOENIX

Granite  
Lat. 33-32 Long. 111-58  
Service:  
Size: 100' x 75'  
Ownership: Private  
Use: Private  
Elevation:  
Telephone: 602/273-7101

PHOENIX

KOOL-TV Heliport  
1 mi. W. of city  
Lat. 33-27 Long. 112-04  
Service:  
Size: 24' x 24'  
Ownership: Private  
Use: Private  
Elevation: Rooftop  
Telephone: 602/257-1234

PHOENIX

KTAR-TV Studios Heliport  
1111 N. Central Avenue  
Lat. 33-27 Long. 112-04  
Service:  
Size: 25' x 25'  
Ownership: Private  
Use: Private  
Elevation: Rooftop  
Telephone: 602/257-1212

## ARIZONA continued

## PHOENIX

Parker Davis Heliport  
 Lat. 33-26 Long. 112-08  
 Service:  
 Size: 130' x 60' asphalt  
 Ownership: Private  
 Use: Private  
 Elevation: Ground Level  
 Telephone: 602/261-4333

## PHOENIX

Phoenix District  
 Lat. 33-26 Long. 112-08  
 Service:  
 Size: 60' x 60'  
 Ownership: Private  
 Use: Private  
 Elevation: Ground Level  
 Telephone:

## PHOENIX

Saguaro Heliport  
 Lat. 33-27 Long. 112-01  
 Service:  
 Size: 50' x 250' asphalt  
 Ownership: Private  
 Use: Private  
 Elevation: Ground Level

## SCOTTSDALE

Fountain Hills Heliport  
 Lat. 33-30 Long. 111-42  
 Service:  
 Size: 20' x 20' concrete  
 Ownership: Private  
 Use: Private  
 Elevation: Ground Level  
 Telephone: 602/837-9660

## SCOTTSDALE

Mountain Shadows Resort  
 12 mi. NE Phoenix  
 Services:  
 Size: 100' x 100'  
 Ownership: Private  
 Use: Private  
 Elevation: Ground Level  
 Telephone: 602/948-7111

## SCOTTSDALE

Westcor (Paradise Valley Mall)  
 11411 N. Tatum Blvd.  
 Lat. 33-35 Long. 111-58  
 Service:  
 Size: 300' x 300'  
 Ownership: Private  
 Use: Private  
 Elevation:  
 Telephone: 602/991-6558

## SELIGMAN

Yavapai County  
 Seligman Airport Heliport  
 Service:  
 Size: 100' x 100'  
 Ownership: County  
 Use: Public  
 Elevation: Ground Level

## SUPAI VILLAGE

Lava Falls  
 Lat. 36-11 Long. 113-05  
 Service:  
 Size: 30' x 30'  
 Ownership: Public  
 Use: Private  
 Elevation:  
 Telephone: 602/638-2419

## TUCSON

Cregier  
 10 mi. E. of city  
 Lat. 32-11 Long. 110-47  
 Service:  
 Size: 25' x 25'  
 Ownership: Private  
 Use: Private  
 Elevation: Ground Level  
 Telephone: 602/299-6359

## TUCSON

Freeway Heliport  
 Lat. 32-16 Long. 11-10  
 Service: Fuel Maintenance  
 Size: 40' x 40' asphalt  
 Ownership: Private  
 Use: Public  
 Elevation: Ground Level

## TUCSON

IBM Tucson Heliport  
 Lat. 32-07 Long. 110-55  
 Service:  
 Size: 90'90  
 Ownership: Private  
 Use: Private  
 Elevation: Rooftop  
 Telephone: 602/741-5000

## TUSAYAN

Tusayan Heliport  
 Lat. 35-58 Long. 109-59  
 Service: Fuel  
 Size: 100' x 100' asphalt  
 Ownership: Private  
 Use: Private  
 Elevation: Ground Level

ARIZONA - continued

WHITE RIVER

White River Helipad

Lat. 33-48 Long. 109-59  
Service: Fuel  
Size: 150' x 200' asphalt  
Ownership: Private  
Use: Private  
Elevation: Ground Level  
Telephone: 602/338-4977

WINDOW ROCK

Window Rock Heliport

Lat. 35-39 Long. 109-03  
Service: Fuel  
Size: 100' x 100' asphalt  
Ownership: Private  
Use: Private  
Elevation: Ground Level  
Telephone: 602/871-4462

YUMA

Yuma Proving Ground

Castle Dome AHP

Lat. 33-01 Long. 114-16  
Service:  
Size: 65' x 65'  
Ownership: Government  
Use: Private  
Elevation: Ground Level  
Telephone:

YUMA

Yuma Helicopters Heliport

Yuma Airport (1200' West of)

Lat. 32-38 Long. 114-37  
Service:  
Size: 4 heliports 14' x 14'  
Ownership: Private  
Use: Private  
Elevation: Ground Level  
Telephone:

ARKANSAS

MARIANNA

Lee County-Marianna Heliport

Lat. 34-46 Long. 90-47

Service: Fuel, Unicom

Size: 45' x 45'

Ownership: County

Use: Public

Elevation: Ground Level

Telephone: 501/295-3485

Two Aerospatiale Ecureuil helicopters about to take off from the deck of an oil tanker in the Gulf of Mexico.



CALIFORNIA

ACTON

Los Angeles Co. Fire Rehabilitation Heliport  
Lat. 34-26 Long. 118-11  
Service:  
Size: 65' x 65'  
Ownership: Public  
Use: Private  
Elevation: Ground Level  
Telephone:

ACTON

SCE Vincent Sub-Station  
Lat. 34-15 Long. 118-45  
Service: Marked  
Size: 100' x 100'  
Ownership: Private  
Use: Private  
Elevation: Ground Level  
Telephone: 213/572-2425

AGOURA

Los Angeles County Fire Department  
Camp #65 Heliport  
Lat. 34-08 Long. 118-45  
Service:  
Size: 90' x 300'  
Ownership: Municipal  
Use: Emergency  
Elevation: Ground Level  
Telephone:

AGUA DULCE

Air Research Manufacturing Heliport  
Lat. 34-31 Long. 118-19  
Service: Windsock, Marked  
Size: 100' x 100'  
Ownership: Private  
Use: Private  
Elevation: Ground Level  
Telephone:

ALTURAS

Ambrose Fire Station Heliport  
Lat. 41-29 Long. 120-57  
Service:  
Size: 75' x 150'  
Ownership: Public  
Use: Private  
Elevation: Ground Level  
Telephone:

ANAHEIM

Anaheim Police Heliport  
425 S. Harbor Boulevard  
Lat. 33-49 Long. 117-55  
Service: Windsock, Marked  
Size: 60' x 60'  
Ownership: Municipal  
Use: Private  
Elevation: Ground Level  
Telephone: 714/533-5559

ANAHEIM

Disneyland Hotel Heliport  
Lat. 33-48 Long. 117-54  
Service: Marked  
Size: 28' x 28'  
Ownership: Disneyland, Inc.  
Use: Private  
Elevation: Ground Level  
Telephone:

ANAHEIM

Northronics Division Heliport  
East Orangethorpe & Harbor Boulevard  
Lat. 33-51 Long. 117-54  
Service: Windsock, Marked  
Size: 50' x 80'  
Ownership: Private  
Use: Private  
Elevation: Rooftop  
Telephone:

ANAHEIM

Northrop Anaheim Heliport  
Lat. 33-52 Long. 117-55  
Service:  
Size: 50' x 80'  
Ownership: Private  
Use: Private  
Elevation: Ground Level  
Telephone: 714/871-5000

ANAHEIM

N.R. Anaheim Heliport  
Anaheim Road & Miller Street  
Lat. 33-51 Long. 117-50  
Service: Marked, Lighted  
Size: 90' x 90'  
Ownership: Private  
Use: Private  
Elevation: Rooftop  
Telephone:

ANAHEIM

Rockwell International B/201 Heliport  
Between Miller & Dowling Streets  
Lat. 33-51 Long. 117-51  
Service:  
Size: 113' x 120'  
Ownership: Private  
Use: Private  
Elevation: Ground Level  
Telephone:

ANAHEIM

Rockwell International B/250 Heliport  
Organe County  
Lat. 35-51 Long. 117-50  
Service:  
Size: 65' x 65'  
Ownership: Rockwell Int'l.  
Use: Private  
Elevation: Rooftop  
Telephone:

CALIFORNIA - continued

ANGELS CAMP

Hydro Service Center Heliport  
1168 Booster Way  
Lat. 38-04 Long. 120-32  
Service:  
Size: 100' x 80'  
Ownership: Private  
Use: Private  
Elevation: Ground Level  
Telephone: 209/466-2261

ANGELS CAMP

Mother Lode Service Center Heliport  
Lat. 38-05 Long. 120-32  
Service: Lighted, Fuel,  
Windsock  
Size: 40' x 40'  
Ownership: Private  
Use: Private  
Elevation: Ground Level  
Telephone: 209/466-2261

ANTIOCH

Antioch Heliport  
Lat. 37-58 Long. 121-48  
Service:  
Size:  
Ownership: Private  
Use: Private  
Elevation:  
Telephone:

ARCADIA

Arcadia Civic Center  
Lat. 34-18 Long. 118-15  
Service: Windsock, Marked  
Size: 100' x 100'  
Ownership: Private  
Use: Private  
Elevation: Ground Level  
Telephone: 213/446-4471

AUBURN

Auburn CDF Heliport  
1416 Ninty Street  
Lat. 38-56 Long. 121-03  
Service:  
Size: 60' x 60'  
Ownership: California Dept. of  
Forestry  
Use: Private/Emergency  
Elevation: Rooftop  
Telephone: 916/885-4517

AUBURN

Auburn Service Center  
Lat. 38-53 Long. 120-04  
Service: Windsock, Marked, Fuel,  
Lights  
Size: 150' x 60'  
Ownership: Private  
Use: Private  
Elevation: Ground Level  
Telephone: 916/885-2431

AVALON

Fisherman's Cove  
Lat. 33-40 Long. 118-00  
Service: Windsock, Marked,  
Lighted  
Size:  
Ownership: Private  
Use: Private  
Elevation: Ground Level  
Telephone: 213/743-6716

AVERY

Hunters Reservoir Heliport  
1 mile E of city  
Hunter Dam Road  
Lat. 38-11 Long. 120-21  
Service: Windsock, Marked,  
Fuel  
Size: 60' x 40'  
Ownership: Private  
Use: Private  
Elevation: Ground Level  
Telephone: 209/466-2261

AZUSA

Los Angeles County Fire Department  
Camp #14  
Lat. 34-14 Long. 117-48  
Service: Marked  
Size: 40' x 40'  
Ownership: Public  
Use: Private  
Elevation: Ground Level  
Telephone:

BAKERSFIELD

Wallace-Bakersfield Heliport  
Lat. 35-22 Long. 119-09  
Service:  
Size: 60' x 80'  
Ownership: Private  
Use: Private  
Elevation: Ground Level  
Telephone: 808/485-2171

BALCH CAMP

Balch Camp  
Lat. 36-18 Long. 119-58  
Service: Windsock, Marked  
Size: 100' x 85'  
Ownership: Private  
Use: Private  
Elevation: Ground Level  
Telephone: 415/442-5777

BARSTOW

SCE Barstow Service Center  
Lat. 34-31 Long. 116-45  
Service: Marked  
Size: 65' x 65'  
Ownership:  
Use:  
Elevation: Ground Level  
Telephone: 213/572-2425

CALIFORNIA - continued

**BELDEN**

Rogers Falt  
 Lat. 39-25 Long. 121-30  
 Service: Windssock,Marked,  
 Lights,Fuel  
 Size: 90' x 90'  
 Ownership: Private  
 Use: Private  
 Elevation: Ground Level  
 Telephone: 415/781-4211

**BERMUDA DUNES**

Bermuda Dunes Heliport  
 Lat. 33-45 Long. 116-16  
 Service:  
 Size:  
 Ownership: Municipal  
 Use: Public  
 Elevation: Ground Level  
 Telephone:

**BEVERLY HILLS**

Cedar-Sinai Medical Office Building  
 Heliport  
 Sherbourne Drive & 3rd Street  
 Lat. 34-04 Long. 118-22  
 Service:  
 Size: 100' x 100'  
 Ownership: Private  
 Use: Private  
 Elevation: Rooftop  
 Telephone:

**BIEKER**

Bieker Fire Station Heliport  
 Lat. 41-07 Long. 121-08  
 Service: Windssock,Fuel,  
 Lighted  
 Size: 90' x 120'  
 Ownership: Public  
 Use: Private  
 Elevation: Rooftop  
 Telephone:

**BISHOP**

Bishop Heliport  
 Lat. 37-22 Long. 118-22  
 Service: Fuel,Marked,  
 Windssock  
 Size: 100' x 100'  
 Ownership: Public  
 Use: Public  
 Elevation: Ground Level  
 Telephone:

**BRIDGEPORT**

U.S. Forest Service Heliport  
 Lat. 36-16 Long. 119-17  
 Service:  
 Size: 30' x 35'  
 Ownership: Government  
 Use: Forest Service  
 Elevation: Ground Level  
 Telephone: 714/932-8041

**BLYTHE**

SCE Blythe Service Center  
 Lat. 33-13 Long. 114-14  
 Service:  
 Size: 65' x 65'  
 Ownership: Private  
 Use: Private  
 Elevation:  
 Telephone: 213/572-2425

**BURBANK**

NBC-TV Heliport  
 Lat. 34-10 Long. 118-19  
 Service: Lighted  
 Size: 100' x 100'  
 Ownership: Private  
 Use: Private  
 Elevation: Ground Level  
 Telephone:

**BURNEY**

Burney Service Center  
 345 Mission Street  
 Lat. 40-53 Long. 121-38  
 Service: Windssock, Fuel  
 Size: 115' x 100'  
 Ownership: Private  
 Use: Private  
 Elevation: Ground Level  
 Telephone: 415/442-5777

**CALABASAS**

Los Angeles County Fire Department #125  
 Lat. 34-09 Long. 118-41  
 Service:  
 Size: 36' x 90'  
 Ownership: Public  
 Use: Private  
 Elevation: Ground Level  
 Telephone:

**CALIPARTIA**

Desert Helicopters Heliport  
 Lat. 33-07 Long. 115-30  
 Service: Lighted  
 Size: 89' x 56'  
 Ownership: Private  
 Use: Private  
 Elevation: Ground Level  
 Telephone:

**CALIPATRIA**

North End Helicopters Heliport  
 6505 Sperry Road  
 Lat. 33-07 Long. 115-31  
 Service:  
 Size: 65' x 65'  
 Ownership: Private  
 Use: Private  
 Elevation: Ground Level  
 Telephone: 714/348-2641



CALIFORNIA - continued

CAMPBELL

Campbell Heliport  
232 South Dillon Avenue  
Lat. 37-17 Long. 121-56  
Service:  
Size: 200' x 400'  
Ownership: Private  
Use: Private  
Elevation: Ground Level  
Telephone:

CANBY

Happy Camp Station Heliport  
Lat. 41-27 Long. 121-08  
Service: Fuel  
Size: 100' x 100'  
Ownership: Public  
Use: Private  
Elevation: Ground Level  
Telephone:

CANOGA PARK

Atomics International Heliport  
De Soto Avenue and Nordhoff Street  
Lat. 34-14 Long. 118-35  
Service:  
Size: 40' x 40'  
Ownership: Private  
Use: Private  
Elevation: Rooftop  
Telephone:

CANOGA PARK

Hughes Canoga Park Heliport  
Lat. 34-13 Long. 118-37  
Service: Windsock, Marked  
Size: 75' x 75'  
Ownership: Private  
Use: Private  
Elevation: Ground Level  
Telephone:

CANOGA PARK

N.R. Canoga Park GL  
Lat. 34-04 Long. 118-10  
Service: Windsock, Marked  
Size: 40' x 40'  
Ownership: Private  
Use: Private  
Elevation: Ground Level  
Telephone: 213/647-5327

CANOGA PARK

Rockwell International Heliport  
Lat. 34-11 Long. 118-35  
Service: Marked, Windsock  
Size: 30' x 30'  
Ownership: Private  
Use: Private  
Elevation: Ground Level  
Telephone:

CARPINTERIA

Platform Hill House Heliport  
Lat. 34-20 Long. 119-36  
Service:  
Size: 40' x 40'  
Ownership: Private  
Use: Private  
Elevation: Ground Level  
Telephone:

CARSON

Carson Station Heliport  
Lat. 33-50 Long. 118-15  
Service: Lighted  
Size: 65' x 70'  
Ownership: Public  
Use: Private  
Elevation: Ground Level  
Telephone: 213/421-2701

CASTAIC

Castaic Dam Heliport  
Lat. 34-31 Long. 118-36  
Service: Windsock, Marked  
Size: 30 x 30'  
Ownership: Public  
Use: Private  
Elevation: Ground Level  
Telephone:

CASTAIC

Castaic Power Plant Heliport  
Lat. 34-32 Long. 118-38  
Service: Windsock  
Size: 65' x 65'  
Ownership: Public  
Use: Private  
Elevation: Ground Level  
Telephone:

CASTAIC

Castaic Sheriff Station Heliport  
29300 Golden State Highway  
Service:  
Size: 100' x 300'  
Ownership: County  
Use: Private  
Elevation: Ground Level  
Telephone: 805/259-4880

CATALINA ISLAND

Catalina Island Municipal Heliport  
Service:  
Size:  
Ownership: Private  
Use: Public  
Elevation: Ground Level  
Telephone:

CALIFORNIA - continued

CHATSWORTH

Propulsion Field Laboratory Heliport  
Service:  
Size: 40' x 40'  
Ownership: Private  
Use: Private  
Elevation: Ground Level  
Telephone:

CHESTER

Chester USFS Heliport  
Lat. 40-17 Long. 121-14  
Service:  
Size: 220' x 80'  
Ownership: Municipal  
Use: Public  
Elevation: Ground Level  
Telephone: 916/258-2141

CHULA VISTA

R & R Aviation Heliport  
Lat. 32-36 Long. 117-00  
Service: Lighted and Windsock  
Size: 42' x 50'  
Ownership: Private  
Use: Private  
Elevation: Ground Level  
Telephone:

CITY OF INDUSTRY

City of Industry Civic Financial Center  
Lat. 34-01 Long. 117-57  
Service:  
Size: 80' x 80'  
Ownership: Private  
Use: Private  
Elevation: Ground Level  
Telephone:

CITY OF INDUSTRY

Haddicks Heliport  
Lat. 34-01 Long. 117-57  
Service: Fuel  
Size: 61' x 61'  
Ownership: Private  
Use: Private  
Elevation: Ground Level  
Telephone:

CITY OF INDUSTRY

Industry Hills Civic Heliport  
Lat. 34-01 Long. 117-55  
Service:  
Size: 80' x 80'  
Ownership: Private  
Use: Public  
Elevation: Rooftop  
Telephone:

CITY OF INDUSTRY

Industry Sheriffs RT  
Lat. 34-15 Long. 118-38  
Service:  
Size: 34' x 37'  
Ownership: Private  
Use: Private  
Elevation: Rooftop  
Telephone: 213/421-2701

CITY OF INDUSTRY

L.A. County Sheriff's Department  
Lat. 34-00 Long. 117-56  
Service:  
Size: 75' x 75'  
Ownership: Municipal  
Use: Private  
Elevation: Ground Level  
Telephone: 213/421-2701

CITY OF INDUSTRY

National Engineering Heliport  
Lat. 34-01 Long. 117-57  
Service:  
Size: 150' x 150'  
Ownership: Private  
Use: Private  
Elevation: Ground Level  
Telephone:

CITY OF INDUSTRY

Puente Redi-Mix, Inc. Heliport  
Service:  
Size: 160' x 180'  
Ownership: Private  
Use: Private  
Elevation: Ground Level  
Telephone:

CITY OF INDUSTRY

Shepherd Machinery Company  
3400 South San Gabriel River Parkway  
Lat. 34-02 Long. 118-03  
Service: Fuel, Repairs  
Size: 45' x 45'  
Ownership: Private  
Use: Private  
Elevation: Ground Level  
Telephone: 213/692-3751

CLOVIS

Big Creek Heliport  
Lat. 37-12 Long. 119-14  
Service: Windsock, Marked  
Size: 80' x 140'  
Ownership: Private  
Use: Private  
Elevation: Ground Level  
Telephone:

CALIFORNIA - continued

CLOVIS

Larson Heliport  
at. 36-51 Long. 119-39  
Service: Windssock, Fuel  
Size: 90' x 70'  
Ownership: Private  
Use: Private  
Elevation: Ground Level  
Telephone: 209/299-6059

CLOVIS

Rogers Helicopters Inc.  
Lat. 36-49 Long. 119-40  
Service: Fuel  
Size: 125' x 145'  
Ownership: Private  
Use: Private  
Elevation: Ground Level  
Telephone: 209/299-4903

COEFAX

Chicago Park Power House Heliport  
Lat. 39-10 Long. 120-53  
Service:  
Size: 150' x 170'  
Ownership: Public  
Use: Private  
Elevation: Ground Level  
Telephone:

COLUMBIA

Columbia Heliport  
Lat. 38-02 Long. 120-24  
Service:  
Size: 25' x 25'  
Ownership: Private  
Use: Private  
Elevation: Ground Level  
Telephone:

COMMERCE

48th Agricultural District Assn.  
2120 South Eastern  
Service:  
Size:  
Ownership: Private  
Use: Private  
Elevation: Ground Level  
Telephone: 213/723-3678

CORCORAN

El Rico Ranch Heliport  
Lat. 36-02 Long. 119-38  
Service:  
Size: 70' x 80'  
Ownership: Private  
Use: Private  
Elevation: Ground Level  
Telephone:

CORCORAN

Wallace Corcoran Heliport  
Service: Windssock  
Size: 56' x 56'  
Ownership: Private  
Use: Private  
Elevation: Ground Level  
Telephone: 805/485-2171

COSTA MESA

Costa Mesa Police Department Heliport  
Lat. 33-39 Long. 117-54  
Service: Marked, Lighted, Windssock  
Size: 80' x 110'  
Ownership: Public  
Use: Private  
Elevation: Ground Level  
Telephone: 714/834-5256

COVELO

Round Valley Heliport  
Lat. 39-47 Long. 123-15  
Service: Fuel  
Size:  
Ownership: Public  
Use: Public  
Elevation:  
Telephone:

CULVER CITY

Hughes Aircraft Company  
Centinela and Teale Streets  
Lat. 33-58 Long. 118-24  
Service:  
Size: 63' x 130'  
Ownership: Private  
Use: Private  
Elevation: Ground Level  
Telephone:

CULVER CITY

Hughes Helicopter Heliport  
Florence and Teale Streets  
Service:  
Size: 200' x 200'  
Ownership: Private  
Use: Private  
Elevation: Ground Level  
Telephone:

DAVIS

University Heliport  
Lat. 38-32 Long. 121-47  
Service:  
Size:  
Ownership: University  
Use: Private  
Elevation: Ground Level  
Telephone:

CALIFORNIA - continued

DESERT HOT SPRINGS

Landell's Aviation Heliport  
69387 Silver Moon Trail  
Lat. 33-55 Long. 116-27  
Service: Fuel, Lighted, Marked  
Size: 40' x 62'  
Ownership: Private  
Use: Public  
Elevation: Ground Level  
Telephone:

DINUBA

Sequoia Forest Industries Heliport  
Lat. 36-34 Long. 119-25  
Service: Marked and Fuel  
Size: 50' x 51'  
Ownership: Private  
Use: Private  
Elevation: Ground Level  
Telephone:

DOWNEY

Rockwell International Heliport  
Lat. 33-55 Long. 118-07  
Service:  
Size: 55' x 105'  
Ownership: Private  
Use: Private  
Elevation: Ground Level  
Telephone:

DOYLE

Meadow View Heliport  
Lat. 40-02 Long. 120-12  
Service: Marked, Fuel  
Size: 100' x 50'  
Ownership: Public  
Use: Private  
Elevation: Ground Level  
Telephone:

EAST LOS ANEGELS

East L.A. Sheriff's Station  
Beverly and Pomona Freeway  
Service:  
Size:  
Ownership: Municipal  
Use: Police  
Elevation: Ground Level  
Telephone: 213/264-4151

EL SEGUNDO

Aerospace Center Heliport  
2200 Imperial Highway  
Lat. 33-55 Long. 118-23  
Service:  
Size: 83' x 60'  
Ownership: Private  
Use: Private  
Elevation: Rooftop  
Telephone: 213/647-5327

EL SEGUNDO

Airport Imperial Tower Bldg. Heliport  
Lat. 33-55 Long. 118-24  
Service:  
Size: 40' x 40'  
Ownership: Private  
Use: Private  
Elevation: Rooftop  
Telephone:

EL SEGUNDO

Hughes El Segundo Heliport  
Lat. 33-55 Long. 118-23  
Service: Marked, Windsock  
Size: 40' x 40'  
Ownership: Private  
Use: Private  
Elevation: Rooftop  
Telephone:

EL SEGUNDO

John B. Kilroy Heliport  
600 South Spring Street  
Service:  
Size: 40' x 40'  
Ownership: Private  
Use: Private  
Elevation: Ground Level  
Telephone:

EL SEGUNDO

McDonnell Douglas Heliport  
651 South El Segundo Albd.  
Service:  
Size: 50' x 50'  
Ownership: Company  
Use: Private  
Elevation: Ground Level  
Telephone:

EL SEGUNDO

North American Space Operations Heliport  
1700 East Imperial Highway  
Service:  
Size: 52' x 52'  
Ownership: Private  
Use: Private  
Elevation: Rooftop  
Telephone:

EL SEGUNDO

N.R. El Segundo Heliport  
Lat. 33-35 Long. 118-23  
Service: Windsock  
Size: 40' x 40'  
Ownership: Private  
Use: Private  
Elevation: Rooftop  
Telephone:

CALIFORNIA - continued

EL SEGUNDO

Standard Oil Company Beach  
Service:  
Size: 60' x 70'  
Ownership: Private  
Use: Private  
Elevation: Ground Level  
Telephone: 213/322-3450

EL SEGUNDO

TRW Heliport  
Building R6 Aviation Blvd.  
Service:  
Size: 50' x 50'  
Ownership: Private  
Use: Private  
Elevation: Ground Level  
Telephone:

EVERGREEN

Evergreen Heliport  
Lat. 40-31 Long. 122-17  
Service:  
Size: 642' x 320'  
Ownership: Private  
Use: Private  
Elevation: Ground Level  
Telephone:

EXETER

Pruner Heliport  
Lat. 35-15 Long. 119-09  
Service:  
Size:  
Ownership: Private  
Use: Private  
Elevation:  
Telephone:

FOLSOM

Folsom  
Lat. 38-10 Long. 121-30  
Service: Windsock, Marked,  
Lighted  
Size: 65' x 65'  
Ownership: Private  
Use: Private  
Elevation: Ground Level  
Telephone: 916/985-3661

FORT JONES

Scott Valley Heliport  
Lat. 41-33 Long. 122-51  
Service:  
Size: 210' x 90'  
Ownership: Private  
Use: Private  
Elevation: Ground Level  
Telephone:

FOSTER CITY

Wells Fargo Heliport  
Lat. 37-33 Long. 122-16  
Service:  
Size: 80' x 60'  
Ownership: Private  
Use: Private  
Elevation: Ground Level  
Telephone:

FREMONT

Oak ARTCC Heliport  
Adjacent to ARTCC Building in Parking Lot  
Lat. 37-32 Long. 122-00  
Service:  
Size: 100' x 100'  
Ownership: Private  
Use: Private  
Elevation: Ground Level  
Telephone: 415/797-3200

FRENCH GULCH

Trinity Mountain Heliport  
Lat. 40-49 Long. 122-40  
Service: Marked  
Size: 16' x 16'  
Ownership: Municipal  
Use: Private  
Elevation: Ground Level  
Telephone:

FRESCO

Kovacs  
Lat. 36-22 Long. 119-43  
Service: Windsock  
Size: 65' x 65'  
Ownership: Private  
Use: Private  
Elevation: Ground Level  
Telephone: 209/441-1122

FRESCO

The Parts Depot  
Lat. 36-45 Long. 119-05  
Service: Windsock, Marked  
Size: 65' x 65'  
Ownership: Private  
Use: Private  
Elevation: Ground Level  
Telephone: 209/896-4040

FRESNO

Fresno Air Terminal Heliport  
5 miles NE of city  
Lat. 36-46 Long. 119-42  
Service:  
Size: 90' x 90'  
Ownership: Public  
Use: Public  
Elevation: Ground Level  
Telephone: 209/251-6051

CALIFORNIA - continued

FRESNO

Sierra Sky Park  
4232 W. Herndon  
Lat. 36-50 Long. 119-52  
Service:  
Size: 200' x 200'  
Ownership: Private  
Use: Private  
Elevation: Ground Level  
Telephone: 209/439-2345

FULLERTON

Fullerton Municipal Heliport  
Lat. 33-52 Long. 117-59  
Service:  
Size: 50' x 50'  
Ownership: Municipal  
Use: Public  
Elevation: Ground Level  
Telephone: 714/871-6760

FULLERTON

Hughes Fullerton Heliport  
Lat. 33-52 Long. 117-59  
Service: Windsock, Marked  
Size: 70' x 115'  
Ownership: Private  
Use: Private  
Elevation: Rooftop  
Telephone:

GAVIOTA

Gaviota Heliport  
Lat. 34-28 Long. 120-12  
Service:  
Size: 50' x 50'  
Ownership: Private  
Use: Private  
Elevation: Ground Level  
Telephone:

GLENDALE

Los Angeles Police Dept. Heliport  
Lat. 34-09 Long. 118-17  
Service:  
Size: 75' x 75'  
Ownership: L.A. Police Dept.  
Use: Private  
Elevation: Ground Level  
Telephone: 213/485-2600

GOLETA

Elwood Onshore Facility  
Lat. 34-25 Long. 119-54  
Service: Lighted, Marked  
Size: 35' x 35'  
Ownership: Private  
Use: Private  
Elevation: Ground Level  
Telephone: 805/968-9651

GRANADA

Los Angeles Police Dept. - Devonshire  
Lat. 34-25 Long. 118-50  
Service: Windsock, Marked, Lights  
Size: 74' x 130'  
Ownership: Private  
Use: Private  
Elevation: Ground Level  
Telephone: 213/485-5617

GRASS VALLEY

Grass Valley Service Center Heliport  
Lat. 39-12 Long. 121-03  
Service:  
Size: 63' x 66'  
Ownership: Private  
Use: Private  
Elevation: Ground Level  
Telephone: 415/781-4211

GRASS VALLEY

Loma Rico Heliport  
Lat. 39-13 Long. 121-00  
Service:  
Size:  
Ownership: Public  
Use: Public  
Elevation:  
Telephone:

GRASS VALLEY

Narrows Power House Heliport  
Lat. 39-14 Long. 121-16  
Service:  
Size: 40' x 16'  
Ownership: Private  
Use: Private  
Elevation: Ground Level  
Telephone:

GRASS VALLEY

Shaw Hill Heliport  
Lat. 39-14 Long. 121-02  
Service:  
Size: 60' x 60'  
Ownership: Private  
Use: Private  
Elevation: Ground Level  
Telephone: 916/885-2431

HAWTHORNE

Northrop Heliport  
3901 W. Broadway Avenue  
Service:  
Size: 100' x 200'  
Ownership: Northrop Corp.  
Use: Private  
Elevation: Ground Level  
Telephone:

CALIFORNIA - continued

HESPERIA

SCE Lugo Substation  
Lat. 34-07 Long. 117-09  
Service:  
Size: 70' x 70'  
Ownership: Private  
Use: Private  
Elevation: Ground Level  
Telephone: 213/572-2425

HIGHLAND

Highland Heliport  
San Bernardino County  
Service:  
Size: 130' diameter  
Ownership: Private  
Use: Private  
Elevation: Ground Level  
Telephone:

HIGHLAND

Kasler Corp. Heliport  
Lat. 34-06 Long. 117-12  
Service: Lighted  
Size: 130' x 130'  
Ownership: Kasler Corp.  
Use: Private  
Elevation: Ground Level  
Telephone:

HOLLISTER

Almaden Winery  
Lat. 36-02 Long. 121-03  
Service:  
Size: 88' x 93'  
Ownership: Private  
Use: Private  
Elevation: Ground Level  
Telephone:

HUNTINGTON BEACH

Amin Oil  
Lat. 33-45 Long. 118-39  
Service: Windsock, Lighting  
Size: 70' x 70'  
Ownership: Private  
Use: Private  
Elevation:  
Telephone: 231/592-5501

HUNTINGTON BEACH

Douglas Huntington Beach  
Lat. 33-39 Long. 118-02  
Service: Marked, Windsock  
Size: 100' x 100'  
Ownership:  
Use:  
Elevation:  
Telephone: 714/596-2123

HUNTINGTON BEACH

Huntington Beach Police Heliport  
City Hall Rooftop Heliport  
Center of city  
Lat. 33-40 Long. 117-59  
Service: Windsock, Marked, Lights  
Size: 45' x 45'  
Ownership: Municipal  
Use: Private  
Elevation: Rooftop  
Telephone: 714/536-5688

HUNTINGTON BEACH

Huntington Beach Police Department  
Golden West Street & Talbert Avenue  
Lat. 33-42 Long. 118-00  
Service: Fuel  
Size: 75' x 75'  
Ownership: Municipal  
Use: Private  
Elevation: Ground Level  
Telephone:

HUNTINGTON BEACH

McDonnell Douglas Huntington Beach Heliport  
A3 Astronautics Co.  
5301 Bolsa Avenue  
Lat. 33-44 Long. 118-02  
Service: Marked, Windsock  
Size: 50' x 50'  
Ownership: McDonnell Douglas  
Use: Private  
Elevation: Rooftop  
Telephone:

INGLEWOOD

City Service Yard Building Heliport  
Los Angeles County  
Lat. 33-58 Long. 118-21  
Service: Fuel  
Size: 42' x 42'  
Ownership: L.A. Police Dept.  
Use: Private  
Elevation: Rooftop  
Telephone:

INGLEWOOD

Roedeffe Industries Heliport  
Cedar & Florence Avenue  
Service:  
Size: 50' x 50'  
Ownership: Roedeffe Industries, Inc.  
Use: Private  
Elevation: Ground Level  
Telephone: 213/283-0551

IRVINE

Del Mar Heliport  
1601 Alton Avenue  
Lat. 32-42 Long. 117-50  
Service:  
Size: 65' x 65'  
Ownership: Del Mar Engineering Lab,  
Inc.  
Use: Private  
Elevation: Ground Level  
Telephone:

CALIFORNIA - continued

IRVINE

Flour Irvine Facility Heliport  
Lat. 33-40 Long. 117-50  
Service:  
Size: 80' x 80'  
Ownership: Private  
Use: Private  
Elevation: Ground Level  
Telephone: 714/983-3115

IRVINE

Occidental Tech Center Heliport  
2100 Southeast Main Street  
Lat. 33-40 Long. 117-51  
Service:  
Size: 68' x 68'  
Ownership: Private  
Use: Private  
Elevation: Ground Level  
Telephone:

IRWINDALE

Los Angeles Police Dept. Sante Fe Dam  
Lat. 34-26 Long. 117-49  
Service: Windsock, Marked  
Size: 100' x 100'  
Ownership: Private  
Use: Private  
Elevation: Ground Level  
Telephone: 213/485-2600

JACKSON LAKE

Jackson Lake Heliport  
Lat. 39-28 Long. 120-34  
Service:  
Size: 300' x 300' turf  
Ownership: Private  
Use: Private  
Elevation: Ground Level  
Telephone: 916/273-6176

LA CANADA

Los Angeles County Fire Dept. #18  
Service:  
Size:  
Ownership: L.A. Fire Dept.  
Use: Emergency/Fire Dept.  
Elevation:  
Telephone:

LAGUNA BEACH

Site Laguna Niguel Heliport  
Lat. 33-33 Long. 117-42  
Service:  
Size: 80' x 115'  
Ownership: Private  
Use: Private  
Elevation: Ground Level  
Telephone:

LAKELWOOD

3855 Lakewood Boulevard  
Service:  
Size: 45' x 45'  
Ownership: Private  
Use: Private  
Elevation: Rooftop  
Telephone: 213/429-2241 ext. 2955

LAKELWOOD

Lakewood Station Sheriff's Helistop  
5130 N. Clark Avenue  
Lat. 33-51 Long. 118-07  
Service:  
Size: 50' x 50'  
Ownership: Public  
Use: Private/Emergency  
Elevation: Ground Level  
Telephone: 213/269-7491 ext. 85105

LA MESA

Lake Murray Heliport  
Service:  
Size: 100' x 100'  
Ownership: Private  
Use: Private  
Elevation: Ground Level  
Telephone:

LANCASTER

County Fire Department Heliport  
Lat. 34-33 Long. 118-08  
Service:  
Size: 20' x 20'  
Ownership: Fire Department  
Use: Private  
Elevation: Ground Level  
Telephone:

LANCASTER

General William J. Fox Heliport  
West Avenue "G"  
Lat. 34-44 Long. 118-13  
Service: Fuel  
Size:  
Ownership: Municipal  
Use: Public  
Elevation: Ground Level  
Telephone: 805/948-4501

LANCASTER

Lancaster Sheriff's GL-1 Heliport  
Lat. 34-41 Long. 118-08  
Service: Windsock  
Size: 40' x 40'  
Ownership: Public  
Use: Private  
Elevation: Ground Level  
Telephone:



CALIFORNIA - continued

LANCASTER

Mira Loma Sheriff's GL-1 Heliport  
 Lat. 34-43 Long. 118-14  
 Service: Windssock  
 Size: 50' x 50'  
 Ownership: Municipal  
 Use: Private  
 Elevation: Ground Level  
 Telephone:

LANCASTER

Mira Loma Sheriff's GL-2 Heliport  
 Lat. 34-43 Long. 118-15  
 Service: Windssock, Marked  
 Size: 100' x 152'  
 Ownership: Municipal  
 Use: Private  
 Elevation: Ground Level  
 Telephone:

LA VERNE

Pomona Police Heliport  
 Lat. 34-05 Long. 117-46  
 Service:  
 Size: 50' x 50'  
 Ownership: Municipal  
 Use: Private  
 Elevation: Ground Level  
 Telephone:

LOCH LOMAND

Boggs Mountain Heliport  
 Lat. 38-50 Long. 122-43  
 Service: Windssock, Lights, Marked  
 Size: 80' x 300'  
 Ownership: Public  
 Use: Private  
 Elevation: Ground Level  
 Telephone:

LODI

Linds Heliport  
 Lat. 38-12 Long. 121-16  
 Service:  
 Size:  
 Ownership: Private  
 Use: Private  
 Elevation: Ground Level  
 Telephone:

LOMITA

Lomita Sheriff Station Heliport  
 Lat. 33-47 Long. 118-19  
 Service:  
 Size: 60' x 60'  
 Ownership: L.A. County Sheriff  
 Use: Private/Emergency  
 Elevation: Rooftop  
 Telephone:

LONE PINE

Lone Pine Heliport  
 Service: Fuel, Marked  
 Size: 56' x 56'  
 Ownership: Public  
 Use: Public  
 Elevation: Ground Level  
 Telephone:

LONG BARN

Bald Mountain Heliport  
 Lat. 38-09 Long. 120-05  
 Service: Fuel, Marked, Windssock  
 Size: 78' x 255'  
 Ownership: Private  
 Use: Private  
 Elevation: Ground Level  
 Telephone:

LONG BEACH

McDonnell Douglas Corporation  
 Lat. 33-33 Long. 118-34  
 Service: Windssock, Marked  
 Size:  
 Ownership: Private  
 Use: Private  
 Elevation: Ground Level  
 Telephone: 213/593-2913

LONG BEACH

Rockwell International Heliport  
 1700 East Imperial Highway  
 Service:  
 Size: 105' x 75'  
 Ownership: Company  
 Use: Private  
 Elevation: Ground Level  
 Telephone: 213/390-1141

LOS ANGELES

Airport Imperial Building Heliport  
 SW corner of Imperial Highway & Sepulveda  
 Boulevard  
 Lat. 33-55 Long. 118-23  
 Service:  
 Size: 40' x 40'  
 Ownership: Kilroy Messenger Company  
 Use: Private  
 Elevation: Rooftop  
 Telephone:

LOS ANGELES

ABC-TV Heliport  
 Lat. 34-06 Long. 118-17  
 Service: Lighted  
 Size: 110' x 110'  
 Ownership: American Broadcasting Co.  
 Use: Private  
 Elevation: Ground Level  
 Telephone: 213/663-3311

CALIFORNIA - continued

LOS ANGELES

Biscailuz Center Heliport  
 Lat. 34-3 Long. 118-10

Service:  
 Size: 56' x 108'  
 Ownership: Public  
 Use: Private  
 Elevation: Ground Level  
 Telephone:

LOS ANGELES

California Federal Savings  
 1910 Sunset Blvd. at Glendale Blvd.

Service: Lighted, Parking  
 Size: 100' x 100'  
 Ownership: California Fed. Savings  
 Use: Private  
 Elevation: Rooftop  
 Telephone: 213/382-8209

LOS ANGELES

Camp 14  
 Lat. 34-14 Long. 117-48

Service: Marked  
 Size: 230' x 215'  
 Ownership: Private  
 Use: Private  
 Elevation: Ground Level  
 Telephone: 213/899-2556

LOS ANGELES

Carson Station  
 Lat. 33-03 Long. 118-38

Service: Windssock, Marked,  
 Lights  
 Size: 65' x 70'  
 Ownership: Private  
 Use: Private  
 Elevation: Ground Level  
 Telephone: 213/974-2345

LOS ANGELES

City Hall East Heliport  
 Temple & Main Streets

Lat. 34-03 Long. 118-14  
 Service: Lighted, Marked  
 Size: 92' x 77'  
 Ownership: Municipal  
 Use: Private  
 Elevation: Rooftop  
 Telephone: 213/624-5211 ext. 1486

LOS ANGELES

Coast Guard (LAX) Heliport  
 Lat. 33-56 Long. 118-24

Service: Windssock, Marked  
 Fuel  
 Size: 100' x 100'  
 Ownership: Public  
 Use: Public  
 Elevation: Ground Level  
 Telephone:

LOS ANGELES

Coldwater Signal Office Heliport  
 Lat. 34-07 Long. 118-24

Service: Lighted, Marked  
 Size: 40' diameter  
 Ownership: L.A. Fire Department  
 Use: Private  
 Elevation: Ground Level  
 Telephone:

LOS ANGELES

CBS-TV City Heliport  
 7800 Beverly Boulevard  
 Lat. 34-04 Long. 118-21

Service: Windssock, Marked, Lighted  
 Size: 65' x 65'  
 Ownership: CBS  
 Use: Private  
 Elevation: Rooftop  
 Telephone: 213/651-2345 ext. 2448

LOS ANGELES

Devonshire Station  
 L.A. Police Department Heliport  
 Lat. 34-15 Long. 118-31

Service: Lighted, Marked  
 Size: 38' x 48'  
 Ownership: Los Angeles Police  
 Use: Private  
 Elevation: Rooftop  
 Telephone:

LOS ANGELES

EDPC United California Bank  
 Lat. 34-11 Long. 118-29

Service:  
 Size: 65' x 65'  
 Ownership: Private  
 Use: Private  
 Elevation: Rooftop  
 Telephone: 213/614-4776

LOS ANGELES

Engine Co. #109 Heliport  
 Lat. 34-08 Long. 118-29

Service:  
 Size: 100' x 100'  
 Ownership: Municipal  
 Use: Municipal  
 Elevation: Rooftop  
 Telephone:

LOS ANGELES

General Office Building  
 Lat. 34-29 Long. 118-55

Service: Windssock, Lighted  
 Size: 65' x 65'  
 Ownership: Private  
 Use: Private  
 Elevation: Rooftop  
 Telephone: 213/481-4211

CALIFORNIA - continued

LOS ANGELES

KABC Radio Heliport  
 Lat. 34-01 Long. 118-22  
 Service: Marked  
 Size: 65' x 65' blacktop  
 Ownership: KABC Radio  
 Use: Private  
 Elevation: Ground Level  
 Telephone: 213/663-3311

LOS ANGELES

Kirkeby Center Building Heliport  
 10889 Wilshire Boulevard  
 Lat. 34-03 Long. 118-26  
 Service: Lighted  
 Size: 36' x 43'  
 Ownership: Kirkely Center  
 Use: Private  
 Elevation: Rooftop  
 Telephone:

LOS ANGELES

Los Angeles City Fire Station  
 Lat. 34-36 Long. 118-22  
 Service: Windsock, Marked,  
 Lighted  
 Size: 42' x 20'  
 Ownership: Private  
 Use: Private  
 Elevation: Ground Level  
 Telephone: 213/485-2600

LOS ANGELES

Los Angeles County Fire Department  
 Sand Canyon Road north of Placorita  
 Canyon  
 Service:  
 Size: 100' x 100' paved  
 Ownership: Municipal  
 Use: Private/Emergency  
 Elevation:  
 Telephone: 805/252-1235

LOS ANGELES

Los Angeles County Van Nuys City Hall  
 6230 Sylmar Avenue  
 Service:  
 Size: 40' x 40'  
 Ownership: Municipal  
 Use: Municipal  
 Elevation: Rooftop  
 Telephone: 213/787-3350

LOS ANGELES

Los Angeles Dept. of Water and Power  
 Civic Center near Hope & First Street  
 111 North Hope Street  
 Lat. 34-03 Long. 118-14  
 Service: Lighted, Windsock  
 Size: 65' x 65'  
 Ownership: Municipal  
 Use: Private  
 Elevation: Rooftop  
 Telephone:

LOS ANGELES

Los Angeles Police Department Central  
 Facilities  
 1 mile SW of city  
 Lat. 34-02 Long. 118-14  
 Service:  
 Size: 205' x 205'  
 Ownership: Public  
 Use: Private  
 Elevation: Ground Level  
 Telephone: 213/485-2600

LOS ANGELES

Los Angeles Police Department Heliport  
 200 North Main Street  
 Lat. 34-02 Long. 118-14  
 Service:  
 Size: 105' x 205'  
 Ownership: Municipal  
 Use: Police  
 Elevation: Rooftop  
 Telephone:

LOS ANGELES

Los Angeles Police Department Parker  
 Center  
 Lat. 34-08 Long. 118-25  
 Service: Windsock, Marked,  
 Lights  
 Size: 75' x 75'  
 Ownership:  
 Use:  
 Elevation: Rooftop  
 Telephone: 213/485-2600

LOS ANGELES

Los Angeles Police Department Wilshire  
 Lat. 34-49 Long. 118-30  
 Service: Windsock, Lighted,  
 Marked  
 Size:  
 Ownership: Private  
 Use: Private  
 Elevation: Ground Level  
 Telephone: 213/485-2600

LOS ANGELES

Men's Detention Center Sheriff  
 Lat. 34-37 Long. 118-46  
 Service: Windsock, Lighted  
 Size: 84' x 100'  
 Ownership: Private  
 Use: Private  
 Elevation: Rooftop  
 Telephone: 213/485-2600

LOS ANGELES

Merle Norman Cosmetics Heliport  
 9035 Bellanca Avenue  
 Lat. 33-57 Long. 118-22  
 Service:  
 Size: 100' x 100'  
 Ownership: Private  
 Use: Private  
 Elevation: Rooftop  
 Telephone:

CALIFORNIA - continued

LOS ANGELES  
Occidental Life Insurance  
Company Heliport  
Lat. 34-02 Long. 118-15  
Service: Windssock, Marked,  
Lighted  
Size: 65' x 65'  
Ownership: Occidental Life Ins.  
Company  
Use: Private  
Elevation: Rooftop  
Telephone:

LOS ANGELES  
Rockwell International Hangar 4  
Heliport  
2230 East Imperial Highway  
Lat. 33-56 Long. 118-23  
Service:  
Size: 40' x 100'  
Ownership: Private  
Use: Private  
Elevation:  
Telephone:

LOS ANGELES  
SEB GL-1 Sheriffs Heliport  
Lat. 34-02 Long. 118-00  
Service:  
Size: 47' x 61'  
Ownership: Sheriffs Aero Bureau  
Use: Private  
Elevation: Ground Level  
Telephone:

LOS ANGELES  
SEB GL-2 Sheriffs Heliport  
Lat. 34-02 Long. 118-00  
Service: Marked  
Size: 50' x 50'  
Ownership: Private  
Use: Private  
Elevation: Ground Level  
Telephone:

LOS ANGELES  
Security Pacific National Bank  
Lat. 34-16 Long. 118-45  
Service: Marked  
Size: 39' x 39'  
Ownership:  
Use:  
Elevation: Rooftop  
Telephone: 213/613-6023

LOS ANGELES  
Security Pacific National Bank  
333 South Hope  
Lat. 34-03 Long. 118-15  
Service: Lighted, Windssock  
Size: 84' x 86'  
Ownership: Security Pacific  
National Bank  
Use: Private  
Elevation: Rooftop  
Telephone: 213/613-5555

LOS ANGELES  
Shepherd  
Lat. 34-02 Long. 118-04  
Service: Windssock, Fuel  
Size: 65' x 65'  
Ownership: Private  
Use: Private  
Elevation: Ground Level  
Telephone: 213/723-4126

LOS ANGELES  
Sheriffs Training Academy  
Lat. 34-04 Long. 118-06  
Service:  
Size: 56' x 108'  
Ownership: Private  
Use: Private  
Elevation: Ground Level  
Telephone: 213/421-2701

LOS ANGELES  
Station 125  
Lat. 34-04 Long. 118-50  
Service:  
Size:  
Ownership: Private  
Use: Private  
Elevation: Ground Level  
Telephone:

LOS ANGELES  
Temple Station HGFDR Sheriffs  
Lat. 34-31 Long. 118-41  
Service: Windssock  
Size: 57' x 65'  
Ownership: Private  
Use: Private  
Elevation: Ground Level  
Telephone: 213/421-2701

LOS ANGELES  
TRW Space Technology Lab Heliport  
Lat. 33-55 Long. 118-22  
Service:  
Size: 125' x 125'  
Ownership: Private  
Use: Private  
Elevation: Ground Level  
Telephone:

LOS ANGELES  
UCB Tower  
Lat. 34-58 Long. 118-20  
Service: Windssock, Lighted,  
Marked  
Size: 65' x 65'  
Ownership: Private  
Use: Private  
Elevation: Rooftop  
Telephone: 213/823-4346

CALIFORNIA - continued

LOS ANGELES

UCLA Heliport  
Sunset Boulevard & Belagio Drive  
Lat. 34-03 Long. 118-26  
Service: Lighted, Marked  
Size: 69' x 69'  
Ownership: UCLA  
Use: Emergency  
Elevation: Rooftop  
Telephone:

LOS ANGELES

United California Bank Building  
Lat. 34-04 Long. 118-17  
Service: Lighted, Marked  
Size: 65' x 65'  
Ownership: Private  
Use: Private  
Elevation: Rooftop  
Telephone:

LOS ANGELES

Van Nuys Heliport  
Lat. 34-13 Long. 118-29  
Service:  
Size: 75' x 75', 25' x 25'  
Ownership: Public  
Use: Public  
Elevation: Ground Level  
Telephone:

LOS ANGELES

Venice Station Heliport  
Lat. 33-59 Long. 118-25  
Service: Windsock, Marked, Lighted  
Size: 38' x 47'  
Ownership: Municipal  
Use: Private  
Elevation: Rooftop  
Telephone:

LOS ANGELES

Viking Industries Heliport  
Nordhoff Street  
Service:  
Size: 100' diameter  
Ownership: Private  
Use: Private  
Elevation: Ground Level  
Telephone: 213/341-4330

LOS ANGELES

West Valley Station Heliport  
Lat. 34-11 Long. 118-32  
Service: Lighted, Marked  
Size: 180' x 175'  
Ownership: Police  
Use: Private  
Elevation: Ground Level  
Telephone: 213/485-2600

LOS ANGELES

Wilshire Grande Heliport  
Lat. 34-04 Long. 118-25  
Service:  
Size: 50' x 50'  
Ownership: Private  
Use: Private  
Elevation: Rooftop  
Telephone:

LOS GATOS

Alma Fire Station Heliport  
Lat. 37-11 Long. 121-59  
Service: Windsock, Fuel  
Size: 67' x 38'  
Ownership: Municipal  
Use: Private  
Elevation: Ground Level  
Telephone:

LOS GATOS

Almaden Vineyard Heliport  
Lat. 37-16 Long. 121-55  
Service:  
Size: 65' x 65'  
Ownership: Private  
Use: Private  
Elevation: Ground Level  
Telephone:

MALIBU

Camp 8  
Lat. 34-44 Long. 118-47  
Service:  
Size: 20' x 48'  
Ownership:  
Use:  
Elevation: Ground Level  
Telephone: 213/899-2556

MALIBU

Haighes Malibu Heliport  
Highway 101 & Malibu Canyon Road  
Lat. 34-02 Long. 118-41  
Service: Windsock  
Size: 150' x 140'  
Ownership: Hughes Aircraft Company  
Use: Private  
Elevation: Ground Level  
Telephone: 213/391-0711 ext.202

MALIBU

Los Angeles County Detention Camp #13  
Lat. 34-05 Long. 118-52  
Service:  
Size: 150' x 60'  
Ownership: Public  
Use: Private  
Elevation: Ground Level  
Telephone:

CALIFORNIA - continued

**MALIBU**

Los Angeles County Fire Department  
Heliport

Tapia Park in Malibu Canyon

Service:  
Size: 100' x 100'  
Ownership: Municipal  
Use: Municipal  
Elevation: Ground Level  
Telephone: 213/347-2380

**MALIBU**

Los Angeles County Fire Department  
Camp #70

Service:  
Size:  
Ownership: Municipal  
Use: Private  
Elevation:  
Telephone:

**MALIBU**

Los Angeles Fire Department Heliport  
Pacific Coast Highway & Carizon Canyon  
Railroad

Service: Lighted  
Size: 75' x 75'  
Ownership: Municipal  
Use: Municipal  
Elevation:  
Telephone: 213/456-9532

**MALIBU**

Malibu Administration Center Heliport  
Los Angeles County  
Lat. 34-02 Long. 118-41

Service: Fuel, Lighted  
Size: 30' x 40'  
Ownership: Los Angeles County  
Use: Private  
Elevation: Rooftop  
Telephone: 213/456-6481

**MANHATTAN BEACH**

TRW Manhattan Beach

Lat. 33-55 Long. 118-55  
Service: Windsock, Marked  
Size: 65' x 65'  
Ownership: Private  
Use: Private  
Elevation: Ground Level  
Telephone: 213/535-4321

**MARICOPA**

D. Wayne Smith Heliport

Lat. 35-03 Long. 119-24

Service:  
Size: 35' x 35'  
Ownership: Private  
Use: Private  
Elevation: Ground Level  
Telephone:

**McCLOUD**

Ash Creek Ranger Station Heliport  
Lat. 41-45 Long. 121-57

Service: Marked  
Size: 50' x 54'  
Ownership: Municipal  
Use: Private  
Elevation: Ground Level  
Telephone:

**MILL VALLEY**

Marin County Heliport

Lat. 37-52 Long. 122-30

Service: Lighted  
Size: 100' x 100'  
Ownership: Public  
Use: Private  
Elevation: Ground Level  
Telephone:

**MERCED**

Flying Ranch Heliport

Lat. 37-13 Long. 120-28

Service:  
Size: 50' x 60'  
Ownership: Private  
Use: Private  
Elevation: Rooftop  
Telephone:

**MODESTO**

Modesto City County Heliport

Lat. 37-37 Long. 120-57

Service:  
Size:  
Ownership: Municipal  
Use: Public  
Elevation: Ground Level  
Telephone: 209/524-4011

**MONROVIA**

Monrovia Heliport

South of Huntington Drive

Lat. 34-08 Long. 117-59

Service:  
Size: 220' x 100'  
Ownership: Private  
Use: Private  
Elevation: Ground Level  
Telephone:

**MONTEBELLO**

Holiday Inn Heliport

Service:  
Size: 60' x 60'  
Ownership: Private  
Use: Public  
Elevation: Ground Level  
Telephone: 213/724-1400

CALIFORNIA - continued

MONTE RIO

Tri County Copters Heliport  
11720 Laurel Bell Avenue  
Lat. 38-27 Long. 123-02  
Service: Fuel  
Size: 100' x 100'  
Ownership: Private  
Use: Private  
Elevation: Ground Level  
Telephone: 707/865-2363

NATIONAL CITY

Collins Heliport  
Lat. 32-38 Long. 117-06  
Service:  
Size: 60' x 60'  
Ownership:  
Use: Public  
Elevation: Ground Level  
Telephone:

NEVADA CITY

Bowman Lake Heliport  
Lat. 39-26 Long. 120-39  
Service:  
Size: 50' x 50'  
Ownership: Private  
Use: Private  
Elevation: Ground Level  
Telephone:

NEVADA CITY

Jackson Lake Heliport  
English Mountain Ranch  
Lat. 39-27 Long. 120-33  
Service:  
Size: 60' x 75'  
Ownership: Private  
Use: Private  
Elevation: Ground Level  
Telephone:

NEVADA CITY

Lake Spaulding Dam Heliport  
Lat. 39-19 Long. 120-38  
Service:  
Size: 30' x 50'  
Ownership: Private  
Use: Private  
Elevation: Ground Level  
Telephone:

NEWBURY PARK

Rockwell International Science  
Center  
Lat. 34-11 Long. 118-54  
Service:  
Size: 40' x 40'  
Ownership: Private  
Use: Private  
Elevation: Ground Level  
Telephone:

NEWHALL

County Fire Department 123  
Lat. 34-00 Long. 118-47  
Service: Lighted  
Size: 90' x 150'  
Ownership: Private  
Use: Private  
Elevation: Ground Level  
Telephone: 213/899-2550

NEWHALL

Los Angeles County Sheriff Department  
Heliport  
24238 North San Fernando Road  
Lat. 34-28 Long. 118-35  
Service:  
Size:  
Ownership: Municipal  
Use: Municipal  
Elevation: Ground Level  
Telephone:

NEWHALL

SCE Pardge Substation Helistop  
Lat. 34-26 Long. 118-34  
Service:  
Size: 20' x 20'  
Ownership: Private  
Use: Private  
Elevation: Ground Level  
Telephone: 213/572-2425

NEWHALL

Wayside Sheriffs Heliport  
Lat. 34-27 Long. 118-35  
Service: Windsock  
Size: 32' x 32'  
Ownership: Los Angeles County  
Use: Private  
Elevation: Ground Level  
Telephone:

NEWPORT BEACH

Newport Beach Heliport  
Lat. 33-37 Long. 117-53  
Service:  
Size: 100' x 100'  
Ownership: Private  
Use: Private  
Elevation: Ground Level  
Telephone:

NEWPORT BEACH

Newport Beach Police Heliport  
Lat. 33-37 Long. 117-52  
Service:  
Size: 200' x 120'  
Ownership:  
Use:  
Elevation: Rooftop  
Telephone:

CALIFORNIA - continued

NORWALK

Norwalk Sheriff's Station Heliport  
Norwalk & Imperial  
Lat. 33-54 Long. 118-04  
Service: Marked, Lighted  
Size: 26' x 30'  
Ownership: Public  
Use: Private  
Elevation: Rooftop  
Telephone:

NORWALK

Southeast Superior CT Sheriffs  
Lat. 33-49 Long. 118-20  
Service: Windsock, Lighted  
Size: 55' x 60'  
Ownership: Private  
Use: Private  
Elevation: Rooftop  
Telephone: 213/421-2701

OAKLAND

Alameda County Parking Garage Heliport  
Between Jackson & Madison  
Lat. 37-48 Long. 122-15  
Service: Lighted  
Size: 100' x 136'  
Ownership: Private  
Use: Private  
Elevation: Rooftop  
Telephone:

OAKLAND

Metropolitan Oakland International  
Heliport  
Lat. 37-42 Long. 112-12  
Service:  
Size: 100' x 75'  
Ownership: Municipal  
Use: Public  
Elevation: Ground Level  
Telephone: 415/562-6600

OJAI

Ojai Honor Farm Heliport  
Lat. 34-25 Long. 119-17  
Service: Windsock, Lighted  
Size: 98' x 76'  
Ownership: Ventura County-Sheriff's  
Department  
Use: Private  
Elevation: Ground Level  
Telephone:

OLD RIVER

Rossi Farms Heliport  
Lat. 35-16 Long. 119-06  
Service: Fuel  
Size: 30' x 80'  
Ownership: Private  
Use: Private  
Elevation: Ground Level  
Telephone:

ONTARIO

Ontario Motor Speedway Heliport  
Lat. 34-04 Long. 117-34  
Service: Marked, Windsock  
Size: 180' x 398'  
Ownership: Ontario Motor Speedway  
Use: Public  
Elevation: Ground Level  
Telephone:

ORANGE

Communications  
Lat. 33-57 Long. 117-14  
Service: Windsock, Lighted, Marked  
Size: 65' x 145'  
Ownership: Private  
Use: Private  
Elevation: Rooftop  
Telephone: 714/834-5362

ORINDA

Sandhill Heliport  
Lat. 37-55 Long. 122-11  
Service:  
Size: 400' x 60'  
Ownership: Private  
Use: Private  
Elevation: Ground Level  
Telephone:

OROSI

Dawson Heliport  
Lat. 36-32 Long. 119-17  
Service:  
Size: 100' x 100'  
Ownership: Private  
Use: Private  
Elevation: Ground Level  
Telephone:

PACOIMA

Barton Co. Fire Department Heliport  
Lat. 34-15 Long. 118-24  
Service: Lighted, Fuel  
Size:  
Ownership: Public  
Use: Private  
Elevation: Ground Level  
Telephone:

PACOIMA

Barton County Fire Department Heliport  
Lat. 34-27 Long. 118-16  
Service:  
Size: 120' x 450'  
Ownership: Private  
Use: Private  
Elevation: Ground Level  
Telephone: 213/899-2556



CALIFORNIA - continued

**PALMDALE**

Lockheed Aircraft Corporation Heliport

Lat. 34-36 Long. 118-06

Service:  
Size: 50' x 49'  
Ownership: Private  
Use: Private  
Elevation: Ground Level  
Telephone:

**PALM DESERT**

Kathy's Trail Heliport

Lat. 33-41 Long. 116-23

Service:  
Size: 30' x 30'  
Ownership: Private  
Use: Private  
Elevation: Ground Level  
Telephone: 714/346-9862

**PALO ALTO**

Palo Alto Heliport

Near mini golf course

Service:  
Size: 150' diameter  
Ownership: County  
Use: Public  
Elevation: Ground Level  
Telephone:

**PALOS VERDES**

Northrop Heliport

Crest Road

Lat. 33-46 Long. 118-23

Service:  
Size: 65' x 65'  
Ownership: Private  
Use: Private  
Elevation: Ground Level  
Telephone: 231/970-3750

**PARAMOUNT**

Paramount ICA Heliport

Lat. 33-53 Long. 118-10

Service:  
Size: 60' x 60'  
Ownership: Private  
Use: Private  
Elevation: Ground Level  
Telephone:

**PASADENA**

County Fire Department Camp 2

Lat. 34-50 Long. 118-23

Service: Marked  
Size: 26' x 20'  
Ownership: Private  
Use: Private  
Elevation: Ground Level  
Telephone: 213/899-2556

**PASADENA**

Eaton Dam County Fire Department Heliport

Henninger Ridge near Eaton Canyon

Lat. 34-10 Long. 118-04

Service:  
Size: 65' x 65'  
Ownership: County  
Use: Private  
Elevation: Ground Level  
Telephone:

**PASADENA**

Pasadena Camp #2 Heliport

Lat. 34-11 Long. 118-10

Service: Marked  
Size: 300' x 150'  
Ownership: Public  
Use: Private  
Elevation: Ground Level  
Telephone:

**PASADENA**

Pasadena Parking RT

Lat. 34-26 Long. 118-34

Service: Windsock, Marked, Lighted  
Size: 66' x 66'  
Ownership:  
Use:  
Elevation: Rooftop  
Telephone: 213/577-4625

**PASADENA**

Pasadena Police

Lat. 34-50 Long. 118-15

Service: Windsock, Marked, Fuel,  
Lighted  
Size: 50' x 70'  
Ownership:  
Use:  
Elevation:  
Telephone: 213/577-4625

**PASADENA**

Station 66 CDFD

Lat. 34-26 Long. 118-34

Service:  
Size: 55' x 60'  
Ownership:  
Use:  
Elevation: Ground Level  
Telephone: 213/899-2556

**PASO ROBLES**

JK Quarter Circle Ranch

Service: Fuel  
Size: 124' x 92'  
Ownership: Private  
Use: Private  
Elevation: Ground Level  
Telephone: 805/485-2171

CALIFORNIA - continued

PASO ROBLES

Wallace Machinery Heliport  
Lat. 35-38 Long. 120-39  
Service: Windsock  
Size: 93' x 111'  
Ownership: Private  
Use: Private  
Elevation: Ground Level  
Telephone:

PAYNES CREEK

Lyman Springs Heliport  
Lat. 40-18 Long. 121-46  
Service: Windsock, Marked  
Size: 69' x 60'  
Ownership: Private  
Use: Private  
Elevation: Ground Level  
Telephone: 916/527-2231

PENRYN

Brennan Heliport  
Lat. 38-45 Long. 121-03  
Service:  
Size: 200' x 100'  
Ownership: Private  
Use: Private  
Elevation: Ground Level  
Telephone:

PENRYN

Kingmont Heliport  
Lat. 38-44 Long. 121-07  
Service:  
Size: 400' x 200'  
Ownership: Private  
Use: Private  
Elevation: Ground Level  
Telephone:

PERRIS

Llangollen Farm Heliport  
Lat. 33-28 Long. 117-05  
Service: Marked, Windsock  
Size: 100' x 100'  
Ownership: Private  
Use: Private  
Elevation: Ground Level  
Telephone:

PINEDALE

McCarthy Ranch Heliport  
Lat. 38-43 Long. 120-47  
Service:  
Size: 75' x 75'  
Ownership: Private  
Use: Private  
Elevation: Ground Level  
Telephone:

PLACENTIA

Brians Chuchua's Jeep  
Lat. 33-40 Long. 117-53  
Service: Marked, Windsock  
Size: 60' x 60'  
Ownership: Private  
Use: Private  
Elevation: Ground Level  
Telephone: 714/879-5337

PLACERVILLE

El Dorado Service Center  
Lat. 38-42 Long. 120-34  
Service: Windsock, Marked  
Size: 65' x 65'  
Ownership: Private  
Use: Private  
Elevation: Ground Level  
Telephone: 916/622-6100

PLACERVILLE

Fresh Pond Heliport  
Lat. 38-45 Long. 120-32  
Service:  
Size: 60' x 90'  
Ownership: Private  
Use: Private  
Elevation: Ground Level  
Telephone:

PLACERVILLE

Pacific Gas and Electric Camp 5  
Lat. 38-46 Long. 120-32  
Service:  
Size: 100' x 65'  
Ownership: Private  
Use: Private  
Elevation: Ground Level  
Telephone: 916/622-6110

PLANADA

John Myers Heliport  
Lat. 37-21 Long. 120-17  
Service:  
Size: 27' x 60'  
Ownership: Private  
Use: Private  
Elevation: Ground Level  
Telephone:

POMONA

General Dynamics Heliport  
Mission & Roselawn  
Service:  
Size: 100' x 100'  
Ownership: Private  
Use: Private  
Elevation: Ground Level  
Telephone:

CALIFORNIA - continued

POMONA

Job Heliport  
3369 West Pomona Boulevard  
Lat. 34-03 Long. 117-49  
Service:  
Size: 100' x 100'  
Ownership: Private  
Use: Private  
Elevation: Ground Level  
Telephone:

POMONA

Naval Industrial Reserve Ordinance  
Lat. 34-03 Long. 117-47  
Service:  
Size: 100' x 100'  
Ownership: Private  
Use: Private  
Elevation: Ground Level  
Telephone:

POMONA

Pomona Heliport  
Lat. 37-04 Long. 117-45  
Service: Lighted  
Size: 100' x 100'  
Ownership: City  
Use: Public  
Elevation: Ground Level  
Telephone:

POMONA

Pomona Police Department Heliport  
Lat. 34-03 Long. 117-47  
Service: Lighted, Marked  
Size: 65' x 72'  
Ownership: City  
Use: Public  
Elevation: Ground Level  
Telephone:

POMONA

Pomona Superior Court Heliport  
Lat. 34-04 Long. 117-44  
Service:  
Size: 67' x 67'  
Ownership: Los Angeles County  
Use: Private  
Elevation: Rooftop  
Telephone:

QUARTZ HILL

Quartz Hill Heliport  
Lat. 34-39 Long. 118-12  
Service:  
Size: 50' x 50'  
Ownership: Municipal  
Use: Public  
Elevation:  
Telephone:

QUINCY

Quincy Helitrack Base Heliport  
Lat. 39-58 Long. 120-56  
Service:  
Size: 100' x 100'  
Ownership: Public  
Use: Private  
Elevation: Ground Level  
Telephone:

RAVENDALE

Ravendale BLM Heliport  
Lat. 40-44 Long. 120-19  
Service: Marked  
Size: 50' x 50'  
Ownership: Public  
Use: Private  
Elevation: Ground Level  
Telephone:

REDDING

Evergreen Heliport  
Lat. 40-31 Long. 120-17  
Service: Windscock, Marked,  
Fuel  
Size: 75' x 75'  
Ownership: Private  
Use: Private  
Elevation: Ground Level  
Telephone: 916/246-4700

REDLANDS

Redlands Heliport  
Service:  
Size:  
Ownership: Private  
Use: Private  
Elevation: Ground Level  
Telephone:

REEDLEY

Reedley College Heliport  
Lat. 36-36 Long. 119-27  
Service:  
Size:  
Ownership: College  
Use: Private  
Elevation: Ground Level  
Telephone:

RIALTO

Morrow Field Heliport  
Service:  
Size: 50' x 50'  
Ownership: Private  
Use: Private  
Elevation: Ground Level  
Telephone:

CALIFORNIA - continued

RIALTO

Rialto Municipal Heliport  
Lat. 34-07 Long. 117-23  
Service: Fuel and Windsock  
Size: 100' x 100'  
Ownership: City  
Use: Public  
Elevation: Ground Level  
Telephone: 714/875-3410

RICHMOND

University of California  
Service:  
Size: 50' x 50'  
Ownership: Private  
Use: Private  
Elevation: Ground Level  
Telephone: 415/562-7807

RIVERSIDE

City Hall Heliport  
Lat. 33-58 Long. 117-22  
Service: Marked, Windsock  
Size: 72' x 72'  
Ownership: City  
Use: Public  
Elevation: Rooftop  
Telephone:

RIVERSIDE

El Yeager Construction Company  
Lat. 34-09 Long. 117-06  
Service: Windsock, Marked  
Size: 100' x 100'  
Ownership:  
Use:  
Elevation: Ground Level  
Telephone: 714/684-5360

RIVERSIDE

Riverside Police Department  
Lat. 33-57 Long. 117-26  
Service: Windsock  
Size: 95' x 120'  
Ownership: Municipal  
Use: Private  
Elevation: Ground Level  
Telephone:

SACRAMENTO

CHP Academy Heliport  
Lat. 38-28 Long. 121-28  
Service:  
Size:  
Ownership: Public  
Use: Private  
Elevation: Ground Level  
Telephone:

SACRAMENTO

Sacramento Executive Heliport  
Lat. 38-30 Long. 121-29  
Service: Fuel  
Size: 80' x 80'  
Ownership: Municipal  
Use: Public  
Elevation: Ground Level  
Telephone:

SAN ANTONIO

Heli-Cab Heliport  
1 mile NW of city  
Service: Fuel, Repairs  
Size: 400' x 300'  
Ownership: Heli-Cab  
Use: Private  
Elevation: Ground Level  
Telephone: 512/684-3800

SAN BERNARDINO

Fire Orange  
Lat. 34-27 Long. 117-23  
Service: Marked  
Size: 78' x 100'  
Ownership:  
Use:  
Elevation: Ground Level  
Telephone: 714/383-5286

SAN BERNARDINO

Kasler Corporation  
27400 E. 5th Street  
Lat. 34-35 Long. 117-22  
Service:  
Size: 132' x 132'  
Ownership: Private  
Use: Private  
Elevation: Ground Level  
Telephone: 714/884-4811

SAN BERNARDINO

San Bernardino County Heliport  
Lat. 34-06 Long. 117-15  
Service: Marked  
Size: 50' x 60'  
Ownership: Private  
Use: Private  
Elevation: Ground Level  
Telephone: 714/383-2437

SAN BERNARDINO

Tri-City Heliport  
Lat. 34-04 Long. 117-16  
Service: Windsock  
Size: 75' x 105'  
Ownership: E. Brier  
Use: Public  
Elevation: Ground Level  
Telephone:

CALIFORNIA - continued

SAN DIEGO

Convair Heliport  
5001 Kearney Villa Road  
Service:  
Size: 100' x 100'  
Ownership: Private  
Use: Private  
Elevation: Ground Level  
Telephone:

SAN DIEGO

Dynaero, Inc. Heliport  
8039 Vickers Street  
Service:  
Size:  
Ownership: Private  
Use: Private  
Elevation:  
Telephone: 714/565-4922

SAN DIEGO

General Dynamics Heliport  
5001 Kearney Villa Road  
Lat. 32-50 Long. 117-08  
Service:  
Size: 75' x 75'  
Ownership: Private  
Use: Private  
Elevation: Ground Level  
Telephone:

SAN DIEGO

Gillespie Field Heliport  
Lat. 32-49 Long. 116-58  
Service: Windsock, Marked,  
Lighted  
Size: 65' x 65'  
Ownership: County  
Use: Public  
Elevation: Ground Level  
Telephone:

SAN DIEGO

Gillies Heliport  
Lat. 33-02 Long. 117-10  
Service:  
Size: 100' x 200'  
Ownership: Private  
Use: Private  
Elevation: Ground Level  
Telephone: 714/756-2016

SAN DIEGO

Kearney Mesa Plant-West  
Lat. 32-49 Long. 117-07  
Service:  
Size: 50' x 50'  
Ownership: General Dynamics Corp.  
Use: Private  
Elevation; Ground Level  
Telephone:

SAN DIEGO

KGTV  
Lat. 32-11 Long. 117-48  
Service: Windsock, Marked  
Size: 50' x 50'  
Ownership:  
Use:  
Elevation: Ground Level  
Telephone: 213/572-2425

SAN DIEGO

Mira Mesa Heliport  
Lat. 32-54 Long. 117-08  
Service:  
Size: 90' x 90'  
Ownership: Municipal  
Use: Private  
Elevation: Ground Level  
Telephone:

SAN DIEGO

Sheriff's Heliport  
Lat. 32-49 Long. 116-58  
Service: Fuel, Lighted, Marked  
Size: 15' x 15'  
Ownership: County  
Use: Private  
Elevation: Ground Level  
Telephone:

SAN DIEGO

Union Tribune Heliport  
940 3rd Avenue  
Lat. 32-42 Long. 117-09  
Service:  
Size: 30' x 30'  
Ownership: Private  
Use: Private  
Elevation: Rooftop  
Telephone: 714/299-3131

SAN DIEGO

U.S. Fleet Anti-Air Warfare Training  
Center  
Lat. 32-42 Long. 117-14  
Service:  
Size: 120' x 120'  
Ownership: Federal  
Use: Private  
Elevation: Ground Level  
Telephone:

SAN DIMAS

California State Polytechnic College  
Voorhis Campus  
Near Valley Center & Cypress  
Lat. 34-05 Long. 117-49  
Service:  
Size: 65' x 65'  
Ownership: College  
Use: Private  
Elevation: Ground Level  
Telephone: 714/595-1241

CALIFORNIA - continued

SAN DIMAS

L.A. Sheriff Department Heliport  
San Dimas Station Hall of Justice  
1st Street & North San Dimas Avenue  
Service:  
Size:  
Ownership: Municipal  
Use: Sheriff  
Elevation: Ground Level  
Telephone: 714/332-1184

SAN DIMAS

U.S. Department of Agriculture Heliport  
4444 EastBonita  
Lat. 34-06 Long. 117-48  
Service:  
Size: 100' x 100'  
Ownership: Government  
Use: Government  
Elevation: Ground Level  
Telephone: 714/599-1269

SAN FERNANDO

TMC Magic Mountain Heliport  
Lat. 34-23 Long. 118-19  
Service:  
Size: 100' x 100'  
Ownership: Private  
Use: Private  
Elevation: Ground Level  
Telephone:

SAN FERNANDO

U.S. Department of Agriculture Heliport  
Angelus National Forest  
Service:  
Size: 100' x 100'  
Ownership: U.S. Dept. of  
Agriculture  
Use: Private  
Elevation: Ground Level  
Telephone:

SAN FRANCISCO

Alcatraz Heliport  
Lat. 37-49 Long. 122-25  
Service:  
Size: 60' x 60'  
Ownership:  
Use: Private  
Elevation: Ground Level  
Telephone:

SAN FRANCISCO

Commodore Heliport  
Pier 43  
Lat. 37-38 Long. 122-24  
Service: Marked, Windssock  
Size: 100' x 100'  
Ownership: Public  
Use: Private  
Elevation: Rooftop  
Telephone:

SAN FRANCISCO

Golden Gate  
Lat. 37-44 Long. 120-10  
Service: Windssock, Marked  
Size: 65' x 65'  
Ownership: Private  
Use: Private  
Elevation: Ground Level  
Telephone: 415/495-3333

SAN FRANCISCO

Pier 46A Heliport  
Service: Lighted  
Size: 300' x 80'  
Ownership: City  
Use: Private  
Elevation: Ground Level  
Telephone:

SANGER

Sanger Heliport  
Lat. 36-43 Long. 119-33  
Service: Marked, Lighted  
Size: 25' x 25'  
Ownership: Public  
Use: Private  
Elevation: Ground Level  
Telephone:

SAN JACITO

LPC Calac  
Lat. 33-14 Long. 116-57  
Service: Marked  
Size: 95' x 95'  
Ownership: Private  
Use: Private  
Elevation:  
Telephone: 213/847-6607

SAN JOAQUIN VALLEY

Hydro Power Complex Heliport  
Service:  
Size: 200' x 200'  
Ownership: Private  
Use: Private  
Elevation: Ground Level  
Telephone:

SAN JOSE

Almaden Vineyards Heliport  
Lat. 37-14 Long. 121-53  
Service: Windssock  
Size: 100' x 100'  
Ownership: Private  
Use: Private  
Elevation: Ground Level  
Telephone:

CALIFORNIA - continued

SAN JOSE

Smith Creek Fire Station  
Lat. 37-22 Long. 121-08  
Service:  
Size: 25' x 25'  
Ownership: Private  
Use: Private  
Elevation: Ground Level  
Telephone: 408/354-5050

SAN MARCOS

Singer Company-Kearfott Division Heliport  
Lat. 33-08 Long. 117-12  
Service: Marked  
Size: 75' x 75'  
Ownership: Singer Co.  
Use: Private  
Elevation: Ground level  
Telephone:

SAN PEDRO

Catalina Airlines Heliport  
Berth 93-D in Catalina Terminal  
Lat. 33-44 Long. 118-16  
Service:  
Size: 94' diameter  
Ownership: Port of L.A.  
Use: Private  
Elevation: Ground Level  
Telephone:

SAN PEDRO

Terminal Island Heliport  
Lat. 33-44 Long. 118-16  
Service: Windsock  
Size: 65' x 65'  
Ownership: L.A. City Fire Dept.  
Use: Private  
Elevation: Ground Level  
Telephone:

SANTA ANNA

Edison Santa Anna  
Lat. 33-43 Long. 117-50  
Service:  
Size: 60' x 60'  
Ownership: Private  
Use: Private  
Elevation: Ground Level  
Telephone: 714/521-4769

SANTA ANNA

Rodeffer Industries Heliport  
Washington Avenue & Bristol Street  
Service:  
Size: 50' x 50'  
Ownership: Private  
Use: Private  
Elevation: Ground Level  
Telephone:

SANTA ANNA

Security Pacific National Bank  
Service: Marked, Lighted  
Size: 63' x 65'  
Ownership: Private  
Use: Private  
Elevation: Rooftop  
Telephone: 714/979-7550

SANTA CLARA

AIM Heliport  
Lat. 37-22 Long. 121-57  
Service:  
Size:  
Ownership: Public  
Use: Public  
Elevation: Ground Level  
Telephone:

SANTA CLARA

United Technology Heliport  
Service:  
Size: 100' x 100'  
Ownership: City  
Use: Private  
Elevation: Ground Level  
Telephone:

SANTA CRUZ

Santa Cruz Mountains Heliport  
Missile Testing Center  
Service:  
Size: 50' x 50'  
Ownership: Private  
Use: Private  
Elevation: Ground Level  
Telephone:

SANTA FE

Santa Fe Dam Heliport  
Lat. 34-10 Long. 118-00  
Service:  
Size: 75' x 50'  
Ownership: Public  
Use: Private  
Elevation: Ground Level  
Telephone:

SANTA FE SPRINGS

Strecker Heliport  
Broomfield and Imperial Highway  
Lat. 33-55 Long. 118-04  
Service:  
Size: 40' x 40'  
Ownership: Private  
Use: Commercial/Restricted  
Elevation: Ground Level  
Telephone:

CALIFORNIA - continued

SANTA MARIA

Wallace Machinery Heliport  
 Lat. 34-58 Long. 125-25  
 Service:  
 Size: 40' x 40'  
 Ownership: Private  
 Use: Private  
 Elevation: Rooftop  
 Telephone:

SANTA MONICA

Santa Monica Municipal Heliport  
 Lat. 34-00 Long. 118-27  
 Service:  
 Size: 50' x 50'  
 Ownership: Municipal  
 Use: Public  
 Elevation: Ground Level  
 Telephone:

SANTA ROSA

Santa Rosa Coddington Heliport  
 Lat. 38-28 Long. 122-44  
 Service:  
 Size:  
 Ownership: Private  
 Use: Private  
 Elevation:  
 Telephone:

SANTA ROSA

Santa Rosa Police Department Heliport  
 Service:  
 Size:  
 Ownership: Municipal  
 Use: Police  
 Elevation: Ground Level  
 Telephone:

SANTA SUSANA

Rodketdyne Division Heliport  
 Lat. 34-14 Long. 118-41  
 Service:  
 Size: 75' x 75'  
 Ownership: Rockwell Int'l.  
 Use: Private  
 Elevation: Ground Level  
 Telephone:

\*

SAUGUS

Camp 11  
 Service: Windsock  
 Size: 36' x 58'  
 Ownership: Private  
 Use: Private  
 Elevation: Ground Level  
 Telephone: 213/899-2556

SAUGUS

Lockheed Research Laboratory Heliport  
 Lockheed Rye Canyon  
 Service:  
 Size: 75' x 75'  
 Ownership: Private  
 Use: Private  
 Elevation: Ground Level  
 Telephone:

SAUGUS

Los Angeles County Fire Department #4  
 Lat. 34-34 Long. 118-27  
 Service: Windsock, Lighted, Fuel  
 Size: 25' x 25'  
 Ownership: County  
 Use: Private  
 Elevation: Ground Level  
 Telephone:

SAUGUS

Los Angeles County Fire Dept. Camp #9  
 Service:  
 Size:  
 Ownership: County  
 Use: Private  
 Elevation: Ground Level  
 Telephone:

SAUGUS

Los Angeles County Fire Department  
 Camp 11  
 Lat. 34-26 Long. 118-17  
 Service: Windsock  
 Size: 36' x 58'  
 Ownership: County  
 Use: Private  
 Elevation: Ground Level  
 Telephone:

SAUGUS

Los Angeles County Fire Department #107  
 Lat. 34-25 Long. 118-27  
 Service:  
 Size: 50' x 50'  
 Ownership: County  
 Use: Private  
 Elevation: Ground Level  
 Telephone:

SAUGUS

Los Angeles County Fire Department #123  
 Service:  
 Size:  
 Ownership: County  
 Use: Private  
 Elevation: Ground Level  
 Telephone:



CALIFORNIA - continued

SAUSALITO

Commodore Center Heliport  
2 miles NW of city  
Lat. 37-52 Long. 122-30  
Service: Charter  
Size: 100' x 100'  
Ownership: Private  
Use: Private  
Elevation: Ground Level  
Telephone: 415/562-7807

SAUSALITO

Marin County Heliport  
Lat. 37-53 Long. 122-31  
Service: Fuel, Lighted  
Size: 100' x 150'  
Ownership: County  
Use: Public  
Elevation: Ground Level  
Telephone: 415/479-1100

SEAL BEACH

Seal Beach  
Lat. 33-27 Long. 118-10  
Service: Windsock  
Size: 67' x 67'  
Ownership: Private  
Use: Private  
Elevation: Ground Level  
Telephone: 213/647-5327

SEAL BEACH

N.R. Seal Beach  
Lat. 33-45 Long. 118-12  
Service:  
Size: 86' x 86'  
Ownership: Private  
Use: Private  
Elevation:  
Telephone: 213/647-5327

SHAFTER

Shafter Kern County #14 Heliport  
Service: Fuel  
Size:  
Ownership: Public  
Use: Public  
Elevation: Ground Level  
Telephone:

SOUTH LAGUNA BEACH

GSA Laguna Niguel Heliport  
Lat. 33-33 Long. 117-42  
Service:  
Size: 110' x 55'  
Ownership: Private  
Use: Private  
Elevation: Ground Level  
Telephone:

SOUTH LAGUNA BEACH

GSA Niguel Heliport  
Lat. 33-34 Long. 117-43  
Service:  
Size: 45' x 45'  
Ownership: Private  
Use: Private  
Elevation: Ground Level  
Telephone:

SOUTH LAGUNA BEACH

RI Site Laguna Niguel Heliport  
Lat. 33-33 Long. 117-42  
Service:  
Size: 104' x 86'  
Ownership: Private  
Use: Private  
Elevation: Ground Level  
Telephone:

SOUTH LAKE

Heavenly Valley  
Lat. 38-00 Long. 119-30  
Service: Windsock  
Size: 37' x 142'  
Ownership: Private  
Use: Private  
Elevation: Ground Level  
Telephone: 916/541-1330

SOUTH PASEDNA

California Title Building  
Lat. 34-07 Long. 118-08  
Service:  
Size: 36' x 36'  
Ownership: Private  
Use: Private  
Elevation: Rooftop  
Telephone:

SOUTH PASADENA

Carrier Building Heliport  
Lat. 34-27 Long. 118-08  
Service:  
Size: 40' x 50'  
Ownership: Private  
Use: Private  
Elevation: Rooftop  
Telephone: 213/441-2251

STERLING CITY

Sterling City-Diamond Heliport  
Lat. 39-54 Long. 121-31  
Service:  
Size: 160' x 140'  
Ownership: Private  
Use: Private  
Elevation: Ground Level  
Telephone:

CALIFORNIA - continued

STOCKTON

Jones Heliport  
5 miles E of city  
Lat. 37-58 Long. 121-13  
Service:  
Size: 65' x 65'  
Ownership: Private  
Use: Public  
Elevation: Ground Level  
Telephone:

STOCKTON

Pacific Gas Electric Heliport  
Lat. 37-59 Long. 121-17  
Service:  
Size: 50' x 50'  
Ownership: Private  
Use: Private  
Elevation: Ground Level  
Telephone: 209/466-2261

STOCKTON

Stockton Municipal Heliport  
Lat. 37-53 Long. 121-14  
Service: Fuel  
Size: 75' x 75'  
Ownership: Municipal  
Use: Public  
Elevation: Ground Level  
Telephone:

SUNLAND

County Fire Department Heliport Station 24  
Lat. 34-15 Long. 118-20  
Service: Windsock  
Size: 70' x 70'  
Ownership: City  
Use: Private  
Elevation: Ground Level  
Telephone:

SUSANVILLE

Susanville CDF Heliport  
Lat. 40-25 Long. 120-40  
Service: Windsock  
Size: 50' x 50'  
Ownership: Private  
Use: Private  
Elevation: Ground Level  
Telephone:

SYLMAR

I.T. & T Heliport  
San Fernando Road and Bledsoe  
Service:  
Size: 60' diameter  
Ownership: Private  
Use: Private  
Elevation: Ground Level  
Telephone:

SYLMAR

Merle Norman Cosmetics Heliport  
15180 Bledsoe Street  
Lat. 34-18 Long. 118-27  
Service:  
Size: 100' x 100' grass  
Ownership: Merle Norman Cosmetics  
Use: Private  
Elevation: Ground Level  
Telephone:

TEMPLE CITY

Los Angeles Sheriff Department Heliport  
Rosemead and Las Tunas  
Service:  
Size: 50' diameter  
Ownership: Municipal  
Use: Sheriff  
Elevation: Ground Level  
Telephone: 213/258-7171

TEMPLETON

Hanson Ranch Heliport  
Lat. 35-32 Long. 120-45  
Service: Windsock, Fuel  
Size: 75' x 90'  
Ownership: Private  
Use: Private  
Elevation: Ground Level  
Telephone:

TERRA BELLA

Agri-Fly Heliport  
Lat. 35-57 Long. 119-01  
Service: Windsock, Fuel  
Size: 80' x 80'  
Ownership: Private  
Use: Private  
Elevation: Ground Level  
Telephone:

THOUSAND OAKS

Detention Camp 13 Sheriff's Heliport  
Lat. 34-05 Long. 118-52  
Service: Windsock  
Size: 40' x 40'  
Ownership: Municipal  
Use: Private  
Elevation: Ground Level  
Telephone:

THOUSAND OAKS

N.R. Science Center Heliport  
Lat. 34-11 Long. 118-54  
Service: Windsock  
Size: 65' x 65'  
Ownership: Private  
Use: Private  
Elevation: Ground Level  
Telephone:

CALIFORNIA - continued

THOUSAND OAKS

Science Center  
 Service: Windsock  
 Size: 65' x 65'  
 Ownership: Private  
 Use: Private  
 Elevation: Ground Level  
 Telephone: 213/642-5327

THREE RIVERS

Ash Mountain Heliport  
 Lat. 36-29 Long. 118-50  
 Service:  
 Size: 230' x 230'  
 Ownership: Private  
 Use: Private  
 Elevation: Ground Level  
 Telephone:

TORRANCE

Cosmodyne  
 Lat. 33-37 Long. 118-20  
 Service: Windsock,Marked,Lighted  
 Size: 33' x 75'  
 Ownership: Private  
 Use: Private  
 Elevation: Rooftop  
 Telephone: 213/320-5650

TORRANCE

Hughes Aircraft Company  
 3100 Lomita Boulevard  
 Lat. 33-48 Long. 118-20  
 Service:  
 Size: 75' x 75'  
 Ownership: Private  
 Use: Private  
 Elevation: Ground Level  
 Telephone:

TRINITY CENTER

Coffee Creek Heliport  
 Lat. 41-05 Long. 122-42  
 Service: Marked  
 Size: 65' x 65'  
 Ownership: Municipal/U.S. Forest  
 Service  
 Use: Private  
 Elevation: Ground Level  
 Telephone:

TUJUNGA

Los Angeles County Fire Department Camp #15  
 Service:  
 Size:  
 Ownership: L.A. County  
 Use: Private  
 Elevation: Ground Level  
 Telephone:

VALENCIA

Newhall Sheriff's Station Heliport  
 Lat. 34-24 Long. 118-33  
 Service:  
 Size: 50' x 50'  
 Ownership: Public  
 Use: Private  
 Elevation: Rooftop  
 Telephone:

VALENCIA

Pardee Substation Heliport  
 Lat. 34-26 Long. 118-34  
 Service: Marked, Windsock  
 Size: 65' x 65'  
 Ownership: Private  
 Use: Private  
 Elevation: Ground Level  
 Telephone:

VALENCIA

Rye Canyon Heliport  
 Lat. 34-27 Long. 118-34  
 Service: Windsock, Marked  
 Size:  
 Ownership: Private  
 Use: Private  
 Elevation: Ground Level  
 Telephone:

VAN NUYS

Bell Service Center Heliport  
 7155 Valjean Avenue  
 Lat. 34-12 Long. 118-29  
 Service: Fuel,Marked,Lighted  
 Size: 100' x 100'  
 Ownership: L.A. Dept. of Airports  
 Use: Public  
 Elevation: Ground Level  
 Telephone: 213/787-3780

VAN NUYS

Van Nuys Airport Heliport  
 7646 Hayvenhurst  
 Lat. 34-12 Long. 118-29  
 Service:  
 Size: 100' x 100'  
 Ownership: City  
 Use: Private  
 Elevation: Ground Level  
 Telephone:

VAN NUYS

Van Nuys Municipal Court Heliport  
 Lat. 34-10 Long. 118-26  
 Service:  
 Size:  
 Ownership: Public  
 Use: Private  
 Elevation: Rooftop  
 Telephone:

CALIFORNIA - continued

VERNON

Kirk Heliport  
2600 Black West side of Indiana  
St. between 26th & Bandini Blvd.  
Service:  
Size: 40' x 40'  
Ownership: Private  
Use: Private  
Elevation: Ground Level  
Telephone:

VERNON

NL Metals Heliport  
Lat. 34-00 Long. 118-11  
Service:  
Size: 132' x 140'  
Ownership: Private  
Use: Private  
Elevation: Ground Level  
Telephone:

VINA

Vina Fire Station Heliport  
Lat. 39-56 Long. 112-02  
Service: Windsock, Marked, Fuel  
Size: 50' x 50'  
Ownership: Municipal  
Use: Private  
Elevation: Ground Level  
Telephone:

VISALIA

Green Acres Airport Heliport  
Lat. 36-20 Long. 119-19  
Service: Windsock, Marked, Fuel  
Size: 70' x 70'  
Ownership: Private  
Use: Public  
Elevation: Ground Level  
Telephone:

VISALIA

Visalia Service Center Heliport  
Lat. 36-19 Long. 119-16  
Service: Windsock, Marked  
Size: 55' x 55'  
Ownership: Private  
Use: Private  
Elevation: Rooftop  
Telephone:

WATSONVILLE

Alta Vista Heliport  
Lat. 36-58 Long. 121-52  
Service: Fuel  
Size: 75' x 75'  
Ownership: Private  
Use: Private  
Elevation: Ground Level  
Telephone:

WEST HOLLYWOOD

West Hollywood Sheriff Station Heliport  
Service:  
Size: 60' x 60'  
Ownership: Private  
Use: Private  
Elevation: Rooftop  
Telephone:

WESTMINSTER

SCE Huntington Beach  
Lat. 34-49 Long. 119-18  
Service: Marked  
Size: 96' x 96'  
Ownership:  
Use:  
Elevation: Ground Level  
Telephone: 805/484-1054

WESTWOOD

Bogard Fire Station Heliport  
Lat. 40-35 Long. 121-05  
Service: Marked  
Size: 40' x 40'  
Ownership: Public  
Use: Private  
Elevation: Ground Level  
Telephone:

WILMINGTON

Alameda Staging Heliport  
444 North Alameda Street  
Lat. 33-46 Long. 118-14  
Service:  
Size: 100' x 100'  
Ownership: Private  
Use: Private  
Elevation: Ground Level  
Telephone:

WISHWOOD

Bogard Fire Station Heliport  
Lat. 40-35 Long. 121-05  
Service: Marked  
Size: 40' x 40'  
Ownership: Public  
Use: Private  
Elevation: Ground Level  
Telephone:

WOODLAND HILLS

Security Pacific National Bank  
Charge Card Center Heliport  
21300 Victory Boulevard  
Lat. 34-11 Long. 118-35  
Service:  
Size: 40' x 40'  
Ownership: Private  
Use: Private  
Elevation: Rooftop  
Telephone:

CALIFORNIA - continued

YREKA

Lucas Logging  
Lat. 41-42 Long. 122-38  
Service: Lighted, Fuel  
Size: 45' x 60'  
Ownership: Private  
Use: Private  
Elevation: Ground Level  
Telephone:

YUCAIPA

Mill Creek Heliport  
Lat. 34-04 Long. 117-02  
Service: Windssock, Marked  
Size: 66' x 72'  
Ownership: U.S. Forest Service  
Use: Private  
Elevation: Ground Level  
Telephone:

YUCCA VALLEY

SCE Yucca Valley  
Lat. 34-04 Long. 118-00  
Service: Windssock, Marked  
Size: 50' x 50'  
Ownership: Private  
Use: Private  
Elevation: Ground Level  
Telephone: 213/572-2425

\*SANTA SUSANA

Simi Valley  
Lat. 34-16 Long. 118-43  
Service:  
Size: 75' x 75'  
Ownership:  
Use:  
Elevation: Ground Level  
Telephone: 213/647-5327



In Los Angeles, the California Federal Building provides the rooftop Plaza Heliport as a convenience for its tenants.

COLORADO

AURORA

Heatherridge Heliport  
Lat. 39-40 Long. 104-49  
Service:  
Size: 100' x 100'  
Ownership: Private  
Use: Private  
Elevation: Ground Level  
Telephone: 303/755-4407

AURORA

Highway Department Heliport  
Lat. 39-44 Long. 104-46  
Service:  
Size:  
Ownership: Public  
Use: Public  
Elevation:  
Telephone:

BASALT

Basalt Mirowave  
Lat. 39-22 Long. 107-03  
Service:  
Size: 200' x 200'  
Ownership: Private  
Use: Private  
Elevation: Ground Level  
Telephone:

BUFFALO CREEK

Buffalo Creek Emergency Evacuation Heliport  
P.O. Box 183  
Lat. 39-23 Long. 105-16  
Service: Windsock  
Size: 30' x 30'  
Ownership: Public  
Use: Public  
Elevation: Ground Level  
Telephone:

COLORADO SPRINGS

Ramada Inn Heliport  
I-25 & Garden of the Gods Road  
Lat. 38-53 Long. 104-50  
Service:  
Size:  
Ownership: Private  
Use:  
Elevation: Ground Level  
Telephone: 303/598-3951

DE BEQUE

LW-1 Heliport  
Lat. 39-00 Long. 108-15  
Service:  
Size:  
Ownership: Private  
Use: Private  
Elevation: Ground Level  
Telephone: 303/242-3463

DENVER

Capri Motel Heliport  
84th & I-25  
Lat. 39-51 Long. 104-59  
Service: None  
Size: 68' x 45'  
Ownership: Private  
Use: Public  
Elevation: Ground Level  
Telephone: 303/428-5041

DENVER

Channel 7 Heliport  
Lat. 39-31 Long. 104-00  
Service:  
Size:  
Ownership: Private  
Use: Private  
Elevation: Ground Level  
Telephone: 303/832-7777

DENVER

Cherry Creek Inn  
600 South Colorado Boulevard  
Service: None  
Size:  
Ownership: Cherry Creek Inn  
Use: Public  
Elevation: Ground Level  
Telephone: 303/757-3341

DENVER

Convention Center Heliport  
Adj. SW of city  
Lat. 39-44 Long. 105-00  
Service:  
Size: 60' x 60'  
Ownership: Private  
Use: Private  
Elevation: Ground Level  
Telephone: 303/575-2637

DENVER

Currihan Convention Center Heliport  
Lat. 39-34 Long. 104-55  
Service:  
Size:  
Ownership: Private  
Use: Private  
Elevation:  
Telephone: 303/893-8957

DENVER

Denver Federal Center Helistop  
2 miles W of city  
Lat. 39-43 Long. 105-06  
Service:  
Size: 50' x 50'  
Ownership: Federal  
Use: Private  
Elevation: Ground Level  
Telephone: 303/234-2225

COLORADO - continued

DENVER

Denver Police Heliport  
Spear & Champa

Service:  
Size:  
Ownership: Municipal  
Use: Police  
Elevation: Ground Level  
Telephone:

DENVER

Denver Police Heliport, District 3  
York Street & I-25

Lat. 39-41 Long. 104-57  
Service:  
Size: 500' x 500' turf  
Ownership: Municipal  
Use: Police  
Elevation: Ground Level  
Telephone:

DENVER

Denver Technological Center Heliport  
South I-25

Lat. 39-37 Long. 104-54  
Service:  
Size: 100' diameter  
Ownership: Private  
Use: Private  
Elevation: Ground Level  
Telephone:

DENVER

Denver Water Department Heliport  
Lat. 39-46 Long. 105-32

Service:  
Size:  
Ownership: Private  
Use: Private  
Elevation:  
Telephone: 303/623-2500

DENVER

Gates Rubber Company Heliport  
8601 Montview Boulevard

Lat. 39-42 Long. 104-59  
Service:  
Size: 40' x 40' concrete  
Ownership: Private  
Use: Private  
Elevation: Ground Level  
Telephone: 303/388-6315

DENVER

J-1 Ranch Heliport #1

Service:  
Size:  
Ownership: J-1 Ranch  
Use: Private  
Elevation: Ground Level  
Telephone:

DENVER

Langley Heliport  
16801 Ecaley Avenue

Lat. 39-36 Long. 104-44  
Service:  
Size: 90' x 90'  
Ownership: Private  
Use: Private  
Elevation:  
Telephone:

DENVER

Mile High Heliport  
Lat. 39-44 Long. 104-59

Service:  
Size: 200' x 200'  
Ownership: Mile High Heliport  
Use: Private  
Elevation: Ground Level  
Telephone:

DENVER

Paradise Valley Heliport  
Lat. 39-37 Long. 104-54

Service:  
Size: 100' x 100' turf  
Ownership: Private  
Use: Private  
Elevation: Ground Level  
Telephone:

DENVER

Regency Heliport  
Adj. N of city

Lat. 39-46 Long. 104-59  
Service:  
Size: 90' x 90'  
Ownership: Private  
Use: Private  
Elevation: Ground Level  
Telephone: 303/433-6131

DENVER

Sky Ranch Helipad

Lat. 39-46 Long. 104-54  
Service:  
Size:  
Ownership: Private  
Use: Private  
Elevation:  
Telephone:

DURANGO

Animas Air Park Rocky Mount  
Helicopters Heliport

5 miles S of city  
Lat. 37-12 Long. 107-52  
Service:  
Size: 100' x 75'  
Ownership: Private  
Use: Private  
Elevation: Ground Level  
Telephone: 303/247-0861

COLORADO - continued

DURANGO

Missionary Ridge Microwave Heliport  
7 miles SW of city  
Lat. 37-21 Long. 107-46  
Service:  
Size: 150' x 100' turf  
Ownership: Private  
Use: Private  
Elevation: Ground Level  
Telephone:

DURANGO

Perrins Peak Microwave Heliport  
3 miles W of city  
Lat. 37-17 Long. 107-54  
Service:  
Size: 120' x 80' turf  
Ownership: Private  
Use: Private  
Elevation: Ground Level  
Telephone:

EMPIRE

Henderson Municipal Heliport  
Lat. 39-46 Long. 105-50  
Service:  
Size: 100' x 100'  
Ownership: City  
Use: Private  
Elevation: Ground Level  
Telephone: 303/569-3221

EMPIRE

Urad Mine Heliport  
Lat. 39-45 Long. 105-49  
Service:  
Size: 100' x 100' gravel  
Ownership: Company  
Use: Private  
Elevation: Ground Level  
Telephone: 303/569-3221

FORT COLLINS

Fort Collins Airpark Helipad  
Lat. 40-35 Long. 105-02  
Service:  
Size:  
Ownership: City  
Use: Public  
Elevation: Ground Level  
Telephone:

GLENDALE

Cherry Creek Inn  
Lat. 39-42 Long. 104-56  
Service: None  
Size: 150' x 100' turf  
Ownership: Private  
Use: Private  
Elevation: Ground Level  
Telephone: 303/757-3341

GLENWOOD SPRINGS

Storm King Microwave Heliport  
Lat. 39-34 Long. 107-23  
Service:  
Size: 200' x 200' turf  
Ownership: Mt. States Telephone  
& Telegraph Co.  
Use: Private  
Elevation: Ground Level  
Telephone: 303/266-5731

GLENWOOD SPRINGS

Sunlight Peak Microwave Heliport  
10 miles SW of city  
Lat. 39-25 Long. 107-22  
Service:  
Size: 300' x 300' turf  
Ownership: Private  
Use: Private  
Elevation: Ground Level  
Telephone:

GOLDEN

Morton Heliport  
Lat. 39-42 Long. 105-14  
Service: None  
Size: 95' x 45' asphalt  
Ownership: Morton Heliport  
Use: Private  
Elevation: Ground Level  
Telephone: 303/277-0651

GOLDEN

Schwartzwalder Heliport  
Lat. 39-50 Long. 105-53  
Service:  
Size: 120' x 60'  
Ownership: Private  
Use: Private  
Elevation: Ground Level  
Telephone: 303/642-3893

GOLDEN

Table Mountain Rooftop Heliport  
Lat. 30-04 Long. 105-21  
Service:  
Size: 40' x 32'  
Ownership: Private  
Use: Private  
Elevation: Rooftop  
Telephone: 303/571-7294

GRAND JUNCTION

Engineer Heliport  
2 miles NE of city  
Lat. 39-05 Long. 108-35  
Service:  
Size: 30' x 30'  
Ownership: Private  
Use: Private  
Elevation: Ground Level  
Telephone: 303/245-5800



COLORADO - continued

GRAND JUNCTION

Northwest Pipeline Heliport  
7 miles W-SW of city  
Lat. 39-07 Long. 108-39  
Service:  
Size: 60' x 40'  
Ownership: Private  
Use: Private  
Elevation: Ground Level  
Telephone: 303/242-0491

GRAND VALLEY

Grand Valley Microwave Heliport  
Lat. 39-25 Long. 108-06  
Service:  
Size: 200' x 200' turf  
Ownership: Mt. States Telephone  
& Telegraph Co.  
Use: Private  
Elevation: Ground Level  
Telephone:

GREENWOOD VILLAGE

Greenwood Plaza Heliport  
Lat. 39-37 Long. 104-54  
Service:  
Size: 80' x 80'  
Ownership: Company  
Use: Public  
Elevation: Ground Level  
Telephone:

GUNNISON

Gunnison Microwave Heliport  
2 miles NE of city  
Lat. 38-33 Long. 106-54  
Service:  
Size: 200' x 200' turf  
Ownership: Private  
Use: Private  
Elevation: Ground Level  
Telephone: 303/266-5731

HENDERSON

Adams County Helipad  
1 mile W of city  
Lat. 39-55 Long. 104-53  
Service:  
Size: 50' x 50'  
Ownership: County  
Use: Private  
Elevation: Ground Level  
Telephone: 303/659-6400

INDIAN HILLS

Indian Hills Fire Department Heliport  
Box 359  
Lat. 39-38 Long. 105-15  
Service:  
Size: 100' x 100'  
Ownership: Public  
Use: Public  
Elevation:  
Telephone:

LAKEWOOD

Bancroft Fire District I Heliport  
Lat. 39-41 Long. 105-03  
Service:  
Size: 90' x 90'  
Ownership: Government  
Use: Private  
Elevation: Ground Level  
Telephone:

LAKEWOOD

Bancroft Fire Station Heliport #2  
Lat. 39-40 Long. 105-05  
Service:  
Size: 100' x 100' asphalt  
Ownership: City  
Use: Fire Dept./Private  
Elevation: Ground Level  
Telephone:

LITTLETON

J-M Ranch Helistop 1  
7 miles SW of city  
Lat. 39-35 Long. 105-10  
Service:  
Size: 60' x 60'  
Ownership: Private  
Use: Private  
Elevation: Ground Level  
Telephone: 303/321-1621

LITTLETON

Johns-Manville Research Center Heliport  
1299 Deer Creek Canyon Road  
Lat. 39-33 Long. 105-06  
Service:  
Size: 60' x 60' asphalt  
Ownership: Company  
Use: Private  
Elevation: Ground Level  
Telephone: 303/979-1000

LITTLETON

Johns-Manville WHQ Heliport  
10 miles SW of city  
Lat. 39-33 Long. 105-09  
Service:  
Size: 60' x 60'  
Ownership: Private  
Use: Private  
Elevation: Ground Level  
Telephone: 303/321-1621

LONGMONT

Denver Artec Heliport  
Lat. 39-34 Long. 108-56  
Service:  
Size: 50' x 50' turf  
Ownership: Denver Artec  
Heliport  
Use: Private  
Elevation: Ground Level  
Telephone: 303/776-4100

COLORADO - continued

LOVELAND

Brewer Heliport  
1313 Nadine Court  
Lat. 40-23 Long. 105-09  
Service:  
Size: 150' x 150'  
Ownership: Private  
Use: Private  
Elevation:  
Telephone:

MACK

Baxter Pass Microwave Heliport  
Lat. 39-34 Long. 108-56  
Service:  
Size: 300' x 300' turf  
Ownership: Mt. States Telephone  
& Telegraph Co.  
Use: Private  
Elevation: Ground Level  
Telephone:

MANCOS

Madden Peak Microwave Heliport  
Lat. 37-22 Long. 108-09  
Service:  
Size: 350' x 350' turf  
Ownership: Mt. States Telephone  
& Telegraph Co.  
Use: Private  
Elevation: Ground Level  
Telephone:

MONTROSE

Dept. of Energy Operations Center Heliport  
P.O. Box 1069  
Lat. 38-27 Long. 107-52  
Service:  
Size: 60' x 60'  
Ownership: Private  
Use: Private  
Elevation: Rooftop  
Telephone: 303/249-4551

MONTROSE

Montrose BLM Heliport  
1 mile S of city  
Lat. 38-27 Long. 107-52  
Service:  
Size: 15' x 15'  
Ownership: Private  
Use: Public  
Elevation: Ground Level  
Telephone: 303/249-7719

MONTROSE

Western Heliport  
Route 3, Box 118  
Lat. 38-29 Long. 107-55  
Service:  
Size: 150' x 50'  
Ownership: Private  
Use: Private  
Elevation: Ground Level  
Telephone: 303/249-8696

MORRISON

Mt. Morrison Heliport  
Top of Mt. Morrison, Police Department  
Lat. 39-40 Long. 105-13  
Service: None  
Size: 30' x 30' concrete  
Ownership: Municipal  
Use: Police  
Elevation: Ground Level  
Telephone: 303/297-2906

PARKER

Half Pint Ranch Heliport  
3 miles NE of city  
Lat. 39-32 Long. 104-43  
Service:  
Size: 50' x 120'  
Ownership: Private  
Use: Private  
Elevation: Ground Level  
Telephone: 303/841-3657

RANGELY

Rangely Compressor Heliport  
Lat. 40-05 Long. 108-22  
Service:  
Size:  
Ownership: Private  
Use: Private  
Elevation: Ground Level  
Telephone: 303-675-8824

RICO

Expectation Microwave Heliport  
Lat. 37-41 Long. 108-04  
Service:  
Size: 100' x 50' gravel  
Ownership: Mt. States Telephone  
& Telegraph Co.  
Use: Private  
Elevation: Ground Level  
Telephone:

RIFLE

Tract C-A Heliport  
Lat. 39-52 Long. 108-23  
Service:  
Size:  
Ownership: Private  
Use: Private  
Elevation: Ground Level  
Telephone: 303/878-4052

SALIDA

Pinnacle Exploration Heliport  
18 miles NE of city  
Lat. 38-24 Long. 106-18  
Service:  
Size: 300' x 300' turf  
Ownership: Private  
Use: Private  
Elevation: Ground Level  
Telephone:

COLORADO - continued

**VICTOR**

D.B. Smith Memorial Heliport  
Box 86  
Lat. 38-42 Long. 105-08  
Service:  
Size: 40' x 40'  
Ownership: Public  
Use: Public  
Elevation:  
Telephone: 303/689-2284

**WHITEWATER**

Whitewater Microwave Heliport  
Lat. 38-44 Long. 108-29  
Service:  
Size: 300' x 300' turf  
Ownership: Mt. States Telephone  
& Telegraph Co.  
Use: Private  
Elevation: Ground Level  
Telephone:

**WATERTON**

Martin Heliport  
1 mile NW of city  
Lat. 39-29 Long. 105-06  
Service:  
Size: 75' x 75' asphalt  
Ownership: Private  
Use: Private  
Elevation: Ground Level  
Telephone: 303/332-3123

**WINDSOR**

Harris Marine Center Heliport  
4 miles W of city  
Lat. 40-28 Long. 104-59  
Service:  
Size: 50' x 50'  
Ownership: Private  
Use: Private  
Elevation: Rooftop  
Telephone: 303/226-6000

Denver's Currigan Convention Center public use (with prior permission) heliport is used daily by Channel 9's "Eye In The Sky" helicopter.



CONNECTICUT

BLOOMFIELD

Bross Heliport  
Lat. 41-51 Long. 72-42  
Service:  
Size: 50' x 50' asphalt  
Ownership: Private  
Use: Private  
Elevation: Ground Level  
Telephone: 203/243-1781

BLOOMFIELD

Connecticut General  
900 Cottage Grove Rd.  
Lat. 41-49 Long. 072-44  
Service:  
Size: 75' x 75'  
Ownership: Private  
Use: Private  
Elevation: Ground Level  
Telephone: 203/726-6000

BLOOMFIELD

Kaman Aerospace Corporation Heliport  
Old Windsor Road  
Lat. 41-52 Long. 72-42  
Service: Fuel  
Size: 200' x 2600' turf  
Ownership: Private  
Use: Public  
Elevation: Ground Level  
Telephone: 203/242-4461

BRIDGEPORT

Sikorsky Bridgeport Heliport  
1 mi. NE of city  
Lat. 41-09 Long. 73-12  
Service: Fuel  
Size: 750' x 100' asphalt  
Ownership: United Technologies Corp.  
Use: Private  
Elevation: Ground Level  
Telephone: 203/378-6361

EAST HARTFORD

Rentschler Helipad  
Lat. 41-45 Long. 72-37  
Service:  
Size: 93' x 93'  
Ownership: Private  
Use: Private  
Elevation: Ground Level  
Telephone: 203/565-5049

FAIRFIELD

General Electric Heliport  
Lat. 41-13 Long. 73-15  
Service: Lighted, marked  
Size: 90' x 150'  
Ownership: Private  
Use: Private  
Elevation: Ground Level  
Telephone: 203/393-2737

FARMINGTON

Otis Helistop Div of UTC Heliport  
5 mi. W. of city  
Lat. 41-42 Long. 072-48  
Service: marked  
Size: 80' x 80'  
Ownership: Private  
Use: Private  
Elevation: Ground Level  
Telephone: 203/677-6000  
ext. 6244

GLASTONBURY

A-Copy Inc.  
47 Eastern Blvd.  
Service:  
Size: 32' x 32' turf  
Ownership: Private  
Use: Private  
Elevation: Ground Level  
Telephone: 203/633-1808

HARTFORD

Hartford Financial Plaza Heliport  
Roof of United Technologies Bldg.  
No. 1 Financial Plaza  
Lat. 41-40 Long. 72-40  
Service:  
Size: 93' x 93'  
Ownership: Private  
Use: Private  
Elevation: Rooftop  
Telephone: 203/ 565-5049

HARWINTON

O & G Heliport  
Lat. 41-48 Long. 73-11  
Service:  
Size: 50' x 50'  
Ownership: Private  
Use: Private  
Elevation: Ground Level  
Telephone: 203/485-1372

MERIDEN

Flagg Heliport  
Lat. 41-30 Long. 72-46  
Service: None  
Size: 50' x 50'  
Ownership: C.N. Flagg Co.  
Use: Private  
Elevation: Ground Level  
Telephone: 203/237-5581

MIDDLEBURY

Timex Heliport  
Lat. 41-33 Long 73-05  
Service: None  
Size: 60' x 60' asphalt  
Ownership: Private  
Use: Private  
Elevation: Ground Level  
Telephone: 203/758-1911

CONNECTICUT - continued

MILFORD

Milford-Alexander Heliport  
Lat. 41-14 Long. 73-02  
Service:  
Size: 100' x 100'  
Ownership: Alexander's Dept. Store  
Use: Private  
Elevation: Ground Level  
Telephone:

MILFORD

Warner-Lambert C. Heliport  
Personal Products Division  
Lat. 41-14 Long. 73-02  
Service: Floodlights, Marked  
Size: 60' x 60' asphalt  
Ownership: Warner Lambert Co.  
Use: Private  
Elevation: Ground Level  
Telephone: 203/878-9351

NEW BRITAIN

Plainville Heliport  
Lat. 41-40 Long. 72-49  
Service:  
Size: 75' x 75'  
Ownership: Private  
Use: Private  
Elevation: Ground Level  
Telephone: 203/249-5694

NEWTON

Poverty Hollow Farm Heliport  
Lat. 41-21 Long. 73-20  
Service: None  
Size: 300' x 300' turf  
Ownership: Private  
Use: Private  
Elevation: Ground Level  
Telephone: 203/426-2840

NORTH BRANFORD

North Branford Heliport  
Lat. 41-20 Long. 72-47  
Service:  
Size: 100' x 100'  
Ownership: Private  
Use: Private  
Elevation: Ground Level  
Telephone: 203/249-5694

NORTHFIELD

Northfield Heliport  
Lat. 41-41 Long. 73-09  
Service: None  
Size: 100' x 200'  
Ownership: Private  
Use: Private  
Elevation: Ground Level  
Telephone:

NORTH HAVEN

North Haven Heliport  
Lat. 41-22 Long. 75-52  
Service:  
Size: 100' x 100'  
Ownership: Private  
Use: Private  
Elevation: Ground Level  
Telephone: 203/249-5694

NORTH HAVEN

Pratt & Whitney Aircraft Heliport  
415 Washington Avenue  
Lat. 41-25 Long. 72-51  
Service: None  
Size: 80' x 80'  
Ownership: United Tech. Corp.  
Use: Private  
Elevation: Rooftop  
Telephone: 203/239-2541

NORWALK

50 Washington Street Heliport  
50 Washington Street  
Lat. 41-06 Long. 73-25  
Service:  
Size: 40' x 40'  
Ownership: Private  
Use: Private  
Elevation: Rooftop  
Telephone:

NORWALK

Merritt 7 Helistop  
Route 7 1½ mi. from highway #95  
Service:  
Size: 50' x 50' cement  
Ownership: Private  
Use: Private  
Elevation: Ground Level  
Telephone: 203/966-9391

OLD SAYBROOK

Cramer Division of Conrac  
Lat. 41-18 Long. 72-23  
Service:  
Size: 20' x 20'  
Ownership: Private  
Use: Private  
Elevation: Ground Level  
Telephone: 203/388-3574

OLD SAYBROOK

Old Saybrook Heliport  
1 mi. SW of city  
Lat. 41-18 Long. 72-22  
Service:  
Size: 100' x 75' turf  
Ownership: Private  
Use: Private  
Elevation: Ground Level  
Telephone: 203/249-5694

CONNECTICUT - continued

OLD SAYBROOK

Old Saybrook Heliport  
1 mi. N. of city  
Lat. 41-17 Long. 72-22  
Service:  
Size: 500' x 150' turf  
Ownership: Private  
Use: Private  
Elevation: Ground Level  
Telephone: 203/388-0276

PORTLAND

Tilcon-Tomasso Heliport  
2 mi. N. of city  
Lat. 41-33 Long. 72-38  
Service:  
Size: 100' x 100'  
Ownership: Private  
Use: Private  
Elevation: Ground Level  
Telephone: 203/342-1096

SOUTHINGTON

Pratt & Whitney  
West Queen Street  
Lat. 41-34 Long. 72-53  
Service:  
Size: 125' diameter  
Ownership: Private  
Use: Private  
Elevation: Ground Level  
Telephone: 203/628-0991

STAMFORD

American Cyanamid Corp.  
254 Main Street  
Service:  
Size: 100' x 100' asphalt  
Ownership: Private  
Use: Private  
Elevation: Ground Level  
Telephone: 203/348-7331

STAMFORD

Mercede Plaza Heliport  
Canal & Ludlow Streets  
Lat. 41-02 Long. 73-31  
Service: Fuel, Maintenance,  
Marked, Lights  
Size: 100' x 100' asphalt  
Ownership: Private  
Use: Public  
Elevation: Ground Level  
Telephone: 203/966-9391

STRATFORD

Sikorsky Heliport  
Lat. 41-15 Long. 73-06  
Service: Fuel  
Size: 1500' x 100' &  
1350' x 100'  
Ownership: United Tech. Corp.  
Use: Company Test Flying  
Elevation: Ground Level  
Telephone: 203/378-6361

THOMASTON

Northfield Heliport  
Lat. 41-43 Long. 73-06  
Service:  
Size: 250' x 250'  
Ownership: Private  
Use: Public  
Elevation: Ground Level  
Telephone: 203/283-9622

TORRINGTON

O and G Heliport  
3 mi. SE of city  
Lat. 41-46 Long. 73-07  
Service:  
Size: 50' x 50'  
Ownership: Private  
Use: Private  
Elevation: Ground Level  
Telephone: 203/489-9261

WALLINGFORD

Clark Heliport  
Lat. 41-28 Long. 72-48  
Service: Fuel, Lights  
Size: 45' x 45' concrete  
Ownership: Private  
Use: Private  
Elevation: Ground Level  
Telephone: 203/265-6781

WALLINGFORD

Reed's Gap Heliport  
Lat. 41-28 Long. 72-44  
Service:  
Size: 100' x 90'  
Ownership: Private  
Use: Private  
Elevation: Ground Level  
Telephone: 203/249-5694

WALLINGFORD

Yale Motor Inn Heliport  
Lat. 41-29 Long. 72-48  
Service:  
Size: 40' x 40' asphalt  
Ownership: Yale Motor Inn  
Use: Public  
Elevation: Ground Level  
Telephone: 203/269-1491

WASHINGTON

Clouds Hill Heliport  
3 mi. N. of city  
Lat. 41-40 Long. 73-17  
Service:  
Size: 100' x 100'  
Ownership: Private  
Use: Private  
Elevation: Ground Level  
Telephone: 203/868-2720

CONNECTICUT - continued

WAUREGAN

Wauregan Heliport

Lat. 41-45 Long. 71-53

Service:  
Size: 100' x 100'  
Ownership: Private  
Use: Private  
Elevation: Ground Level  
Telephone: 203/249-5694

WETHERSFIELD

Dept. of Transp. Highway Heliport

3 mi. S. of Hartford

Lat. 41-43 Long. 72-40

Service:  
Size: 40' x 40'  
Ownership: State  
Use: Private  
Elevation: Ground Level  
Telephone: 203/566-7037

WILLIMANTIC

Nasin Heliport

Lat. 41-43 Long. 72-11

Service:  
Size: 75' x 100'  
Ownership: Private  
Use: Private  
Elevation: Ground Level  
Telephone: 203/423-1831

WILSONVILLE

Wilsonville Heliport

Lat. 42-00 Long. 71-52

Service:  
Size: 130' x 100'  
Ownership: Private  
Use: Private  
Elevation: Ground Level  
Telephone: 203/249-5694

WINDSOR LOCKS

Bradley International Heliport

3 mi. W. of city

Lat. 25-28 Long. 41-56

Service:  
Size: 130' x 100'  
Ownership: Private  
Use: Private  
Elevation: Ground Level  
Telephone: 203/623-3940

WINDSOR LOCKS

Hamilton Standard Heliport

Bradley Field Road

Lat. 41-55 Long. 71-45

Size: 200' x 200'  
Ownership: Private  
Use: Private  
Elevation: Ground Level  
Telephone: 203/623-1621

DELAWARE

CHRISTIANA

Du Pont Instruments Product  
Lat. 39-39 Long. 75-41  
Service:  
Size: 60' x 60'  
OWNERSHIP: Private  
Use: Private  
Elevation: Ground Level  
Telephone: 302/774-1000

CHRISTIANA

Ronson Heliport  
Lat. 39-39 Long. 75-41  
Service: Lighted, windsock  
Size: 60' x 60' Concrete  
Ownership: Ronson Corporation/private  
Use: Company/private  
Elevation: Ground Level  
Telephone: 201/654-5000

CHRISTIANA

Strawbridge Christiana Mall Heliport  
Service: Lighted, marked  
Ownership: Private  
Use: Private  
Size: 60' x 60' concrete  
Elevation: Rooftop  
Telephone: 215/644-4430 or  
302/731-9815

DOVER

Ceasar Rodney Helistop  
Lat. 30-59 Long. 75-19  
Service: Lighted, windsock  
Size: 60' Diameter asphalt  
Ownership: State  
Use: Public  
Elevation: Ground Level  
Telephone: 302/678-4306

DOVER

Delaware State Police Heliport  
Lat. 39-12 Long. 75-32  
Service: Lighted  
Size: 50' x 80' concrete  
Ownership: State  
Use: Private  
Elevation: Ground Level  
Telephone: 302/734-5973

DOVER

Dover Downs Helistop  
Lat. 39-11 Long. 75-31  
Service: Lighted, windsock  
Use: Private  
Ownership: Private  
Size: 300' x 300' turf  
Elevation: Ground level  
Telephone: 302/328-4196

GREENVILLE

Delaware Museum Heliport  
Lat. 39-47 Long. 75-37  
Service:  
Size: 150' x 150'  
Ownership: Museum  
Use: Public  
Elevation: Ground Level  
Telephone: 302/652-7600

GREENVILLE

Walnut Green Helistop  
Lat. 39-47 Long. 75-37  
Service: Windsock  
Size: 500' x 500' turf  
Ownership: Private  
Use: Private  
Elevation: Ground Level  
Telephone: 302/328-4196

GREENVILLE

Wilmington Country Club Helistop  
Lat. 39-48 Long. 75-37  
Service: Marked  
Size: 50' x 50'  
Ownership: Wilmington Country  
Club/private  
Use: Private  
Elevation: Ground Level  
Telephone: 302/655-6171

HARTLEY

Flying C Helipad  
Lat. 34-08 Long. 75-41  
Service: Windsock  
Size: 100' x 100'  
Ownership: Private  
Use: Private  
Elevation: Ground Level  
Telephone:

LEWES

Barcroft Company Heliport  
Lat. 38-46 Long. 75-06  
Service: Windsock  
Size: 60' x 40'  
Ownership: Private  
Use: Private  
Elevation: Ground Level  
Telephone: 302/645-6261

LEWES

Rorer Group Heliport  
Service: Windsock  
Size: 300' x 150'  
Ownership: Private  
Use: Private (prior  
permission requested)  
Elevation: Ground Level  
Telephone: 215/628-6497



WILMINGTON

Brandywine Helistop

Lat. 39-49 Long. 75-31

Service:  
Size: 200' x 200'  
Ownership: Private  
Use: Private  
Elevation: Ground Level  
Telephone: 302/328-4196

WILMINGTON

Rollins Building Helistop

Lat. 39-47 Long. 73-33

Service:  
Size: 66' x 66'  
Ownership: Private  
Use: Private  
Elevation: Rooftop  
Telephone: 302/328-4196

At New Jersey's Newark Airport, the Port Authority's heliport is on the roof.



DISTRICT OF COLUMBIA

DISTRICT OF COLUMBIA

Bolling Air Force Base Heliport  
Lat. 38-50 Long. 77-00  
Service: Fuel, Lighted, Marked  
Size: 100' x 100'  
Ownership: Government  
Use: Government  
Elevation: Ground Level  
Telephone: 202/545-6700

DISTRICT OF COLUMBIA

Department of Transportation  
Building FOB 10-A  
800 Independence Avenue S.W.  
Lat. 38-53 Long. 77-01  
Service: Lighted, Foam  
Size: 160' x 80'  
Ownership: Federal  
Use: Prior permission  
Elevation: Rooftop  
Telephone: 703/557-2045

DISTRICT OF COLUMBIA

Dulles International Airport/Heliport  
Lat. 38-56 Long. 77-27  
Service: All  
Size: 600' x 50' concrete  
Ownership: Government - FAA  
Use: Public (landing fee)  
Elevation: Ground Level  
Telephone: 703/471-2596

DISTRICT OF COLUMBIA

Metropolitan Police Helipad  
5th District Headquarters  
Bladensburg Road N.E.  
Service: Marked, Lighted, Windsock  
Size: 50' x 50'  
Ownership: Government  
Use: Police/Emergency  
Elevation: Rooftop  
Telephone: 202/684-7646

DISTRICT OF COLUMBIA

Metropolitan Police Headquarters  
2nd District Headquarters  
Idaho Avenue & Newark Street N.W.  
Service: Marked, Lighted, Windsock  
Size: 50' x 50'  
Ownership: Government  
Use: Police/Emergency  
Elevation: Rooftop  
Telephone: 202/684-7646

DISTRICT OF COLUMBIA

Metropolitan Police Department  
3rd District Headquarters  
1700 V Street N.W.  
Service: Marked, Lighted  
Size: 50' x 50'  
Ownership: Government  
Use: Private/Emergency  
Elevation: Rooftop  
Telephone: 202/684-7646

DISTRICT OF COLUMBIA

Metropolitan Washington Heliport  
1212 First Street N.E.  
Service:  
Size: 50' x 100'  
Ownership: Metropolitan Warehouses  
Use: Public  
Elevation: Rooftop  
Telephone: 202/635-1682

DISTRICT OF COLUMBIA

National Bank of Washington Heliport  
4340 Connecticut Avenue N.W.  
Service: Marked, Windsock  
Size: 50' x 50'  
Ownership: Private  
Use: Private  
Elevation: Rooftop  
Telephone: 202/537-2230

DISTRICT OF COLUMBIA

National Presbyterian Church Heliport  
4101 Nebraska Avenue N.W.  
Lat. 38-50 Long. 77-04  
Service:  
Size: 32' x 32' asphalt  
Ownership: Church  
Use: Private  
Elevation: Ground Level  
Telephone: 202/686-4000

DISTRICT OF COLUMBIA

Pentagon AHP  
Lat. 38-52 Long. 77-03  
Service:  
Size:  
Ownership: Government  
Use: Government  
Elevation: Ground Level  
Telephone: 703/664-1201

DISTRICT OF COLUMBIA

South Pier Heliport  
Lat. 38-52 Long. 77-00  
Service:  
Size: 31' x 21' wood  
Ownership: Private  
Use: Private  
Elevation: Pier Level  
Telephone: 301/994-1400

DISTRICT OF COLUMBIA

Steuart Office Pad Heliport  
4646 40th Street N.W.  
Lat. 38-57 Long. 77-05  
Service: Marked, Windsock  
Size: 24' x 24'  
Ownership: Private  
Use: Private  
Elevation: Rooftop  
Telephone: 202/537-8900

DISTRICT OF COLUMBIA - continued

DISTRICT OF COLUMBIA  
U. S. Park Police Heliport  
Anacostia Park  
(Between S. Capital & 11th Street bridges)  
Service: Marked, Windsock, Lights  
Size: 200' x 200'  
Ownership: Government  
Use: Government  
Elevation: Ground Level  
Telephone: 202/426-6969

DISTRICT OF COLUMBIA  
Washington National Heliport  
3 miles S of city  
Lat. 38-51 Long. 77-02  
Service: Fuel, Lights, Marked  
Size: 90' x 115'  
90' x 120'  
Ownership: Government - FAA  
Use: Public (landing fee)  
Elevation: Ground Level  
Telephone: 703/557-2045

DISTRICT OF COLUMBIA  
Washington Post Heliport  
1150 15th Street N.W.  
Lat. 38-54 Long. 77-02  
Service: Lighted, Marked  
Size: 139' x 66'  
Ownership: Private  
Use: Private  
Elevation: Rooftop  
Telephone: 202/334-7100

DISTRICT OF COLUMBIA  
The White House  
1600 Pennsylvania Avenue  
Service:  
Size: South lawn  
Ownership: Government  
Use: Government  
Elevation: Ground Level  
Telephone:

DISTRICT OF COLUMBIA  
Wilson Line Heliport  
Maine Avenue & N Street S.W.  
Pier #4 Wilson Dock  
Lat. 38-52 Long. 77-01  
Service:  
Size: 35' x 45'  
Ownership: Private  
Use: Private  
Elevation: Pier Level  
Telephone: 202/393-8300

In Washington, D.C., one of the Metropolitan Police Department's three rooftop heliports.



FLORIDA

BOCA RATON  
 Holiday Inn Lakeside Heliport  
 Lat. 25-21 Long. 80-10  
 Service:  
 Size: 30' x 50'  
 Ownership: Private  
 Use: Private  
 Elevation: Ground Level  
 Telephone: 305/391-7070

BOCA RATON  
 I.B.M. Heliport  
 51st Street  
 Lat. 26-23 Long. 80-06  
 Service:  
 Size: 56' x 56' turf  
 Ownership: Private  
 Use: Private  
 Elevation: Ground Level  
 Telephone: 305/391-0500

BOKEELIA  
 Henderson Heliport  
 Lat. 26-40 Long. 82-09  
 Service:  
 Size: 150' x 150'  
 Ownership: Private  
 Use: Private  
 Elevation: Ground Level  
 Telephone: 813/283-0346

CAPE CORAL  
 Cape Coral City Hall Helipad  
 Lat. 26-37 Long. 81-57  
 Service:  
 Size: 90' x 90'  
 Ownership: Public  
 Use: Emergency  
 Elevation: Ground Level  
 Telephone: 813/542-1444

CLEARWATER  
 Arbor Office Center Helistop  
 Lat. 27-56 Long. 82-43  
 Service:  
 Size: 40' x 40'  
 Ownership: Private  
 Use: Private  
 Elevation: Ground Level  
 Telephone:

DAYTONA BEACH  
 Smokey's Heliport  
 Adj. N of city  
 Lat. 29-13 Long. 81-01  
 Service:  
 Size: 250' x 135'  
 Ownership: Private  
 Use: Private  
 Elevation: Ground Level  
 Telephone: 904/253-3300

DELRAY BEACH  
 Hardrines #3 Helistop  
 Lat. 26-26 Long. 80-05  
 Service:  
 Size: 130' x 90'  
 Ownership: Private  
 Use: Private  
 Elevation: Ground Level  
 Telephone: 305/278-0456

DUNDEE  
 Waverly Growers Coop Heliport  
 Lat. 27-59 Long. 81-35  
 Service: Fuel  
 Size: 70' x 70' turf  
 Ownership: Private  
 Use: Private  
 Elevation: Ground Level  
 Telephone: 813/439-3602

FT. LAUDERDALE  
 Broward Country Sheriff Helistop  
 6245 NW 9th Avenue, Suite 101  
 Lat. 26-12 Long. 80-09  
 Service:  
 Size: 20' x 20'  
 Ownership: Public  
 Use: Police & Emergency  
 Elevation: Rooftop  
 Telephone: 305/772-3670

FT. LAUDERDALE  
 Brunner & Lay Heliport  
 Lat. 26-04 Long. 80-09  
 Service:  
 Size: 100' x 100'  
 Ownership: Private  
 Use: Private  
 Elevation: Ground Level  
 Telephone: 305/525-0515

FT. LAUDERDALE  
 Hardrines #1 Heliport  
 Lat. 26-05 Long. 80-10  
 Service:  
 Size: 78' x 100'  
 Ownership: Private  
 Use: Private  
 Elevation: Ground Level  
 Telephone:

FT. LAUDERDALE  
 Hardrines #2 Heliport  
 Lat. 26-08 Long. 80-09  
 Service:  
 Size: 56' x 35'  
 Ownership: Private  
 Use: Private  
 Elevation: Rooftop  
 Telephone: 305/522-0606

FLORIDA - continued

FT. LAUDERDALE

Hardrines #4 Helistop  
 Lat. 26-12 Long. 80-09  
 Service:  
 Size: 30' x 60'  
 Ownership: Private  
 Use: Private  
 Elevation: Ground Level  
 Telephone:

FRUITLAND PARK

Florida Helicopter Applicators Heliport  
 Adj. N of city  
 Lat. 28-52 Long. 82-54  
 Service:  
 Size: 300' x 700'  
 Ownership: Private  
 Use: Private  
 Elevation: Ground Level  
 Telephone: 904/787-0020

INTERCESSION CITY

Orlando Hyatt Hotel Heliport  
 6 miles W of city  
 Lat. 28-20 Long. 81-26  
 Service:  
 Size: 50' x 50'  
 Ownership: Private  
 Use: Private  
 Elevation: Ground Level  
 Telephone:

JACKSONVILLE

Berlin Heliport  
 Lat. 30-27 Long. 81-36  
 Service: Fuel  
 Size: 100' x 100'  
 Ownership: Private  
 Use: Private  
 Elevation: Ground Level  
 Telephone:

JACKSONVILLE

Gulf Life Heliport  
 Lat. 30-19 Long. 81-39  
 Service:  
 Size: 100' x 150'  
 Ownership: Private  
 Use: Private  
 Elevation: Ground Level  
 Telephone: 904/399-8800

JACKSONVILLE

Holiday Inn Beach Heliport  
 Lat. 30-18 Long. 81-23  
 Service:  
 Size: 34' x 100'  
 Ownership: Private  
 Use: Private  
 Elevation: Rooftop  
 Telephone: 904/249-9071

JACKSONVILLE

Jacksonville Police Heliport  
 401 E. Bay Street  
 Lat. 30-19 Long. 81-39  
 Service:  
 Size: 80' x 80'  
 Ownership: Public  
 Use: Police & Emergency  
 Elevation: Rooftop  
 Telephone: 904/633-4000

JACKSONVILLE

Mosquito Control Heliport  
 Lat. 30-26 Long. 81-28  
 Service: Fuel  
 Size: 150' x 150' concrete  
 Ownership: Public  
 Use: Private-Restricted  
 Elevation: Ground Level  
 Telephone: 904/633-2670

JACKSONVILLE

OfShore Power Systems Helistop  
 P.O. Box 8000  
 Lat. 30-24 Long. 81-31  
 Service:  
 Size: 20' x 20'  
 Ownership: Private  
 Use: Private  
 Elevation: Ground Level  
 Telephone:

JUPITER

Sikorsky Development Flight Test Cntr.  
 Lat. 26-53 Long. 80-19  
 Service:  
 Size: 150' x 1500'  
 Ownership: Private  
 Use: Private  
 Elevation: Ground Level  
 Telephone:

KISSIMMEE

Lake Cecile Heliport  
 Lat. 28-19 Long. 81-28  
 Service:  
 Size: 50' x 50'  
 Ownership: Private  
 Use: Private  
 Elevation: Ground Level  
 Telephone:

KISSIMMEE

Orlando Hyatt House Heliport  
 I-4 and US 192 E  
 Lat. 28-20 Long. 81-32  
 Service:  
 Size: 50' x 50'  
 Ownership: Private  
 Use: Private  
 Elevation: Ground Level  
 Telephone: 305/846-4100

FLORIDA - continued

LAKELAND

Florida Federal Office Building Heliport  
 Lat. 28-02 Long. 81-57  
 Service: Lighted-on-request  
 Size: 29' x 23'  
 Ownership: Private  
 Use: Private  
 Elevation: Rooftop  
 Telephone: 813/682-8148

LAKELAND

Linder Industrial Heliport  
 Lat. 27-58 Long. 81-57  
 Service:  
 Size: 150' x 150' turf  
 Ownership: Private  
 Use: Private  
 Elevation: Ground Level  
 Telephone:

LAKELAND

Little's Heliport  
 Lat. 28-00 Long. 81-52  
 Service:  
 Size: 90' x 90'  
 Ownership: Private  
 Use: Private  
 Elevation: Ground Level  
 Telephone: 813/683-9771

LAKE WALES

Lake Wales Heliport  
 Lat. 27-54 Long. 81-33  
 Service:  
 Size: 50' x 50'  
 Ownership: Whirly-Birds, Inc.  
 Use: Private  
 Elevation: Ground Level  
 Telephone: 813/676-2174

LAUDERHILL

Lauderhill P.D. Heliport  
 1980 NW 56th Avenue  
 Lat. 26-09 Long. 80-13  
 Service:  
 Size: 40' x 40'  
 Ownership: Public  
 Use: Private  
 Elevation: Ground Level  
 Telephone: 305/485-1100

MIAMI

First National Bank of Miami, Ops. Cen.  
 Lat. 25-46 Long. 80-12  
 Service:  
 Size: 50' x 50'  
 Ownership: Private  
 Use: Private  
 Elevation: Rooftop  
 Telephone: 305/577-4393

MIAMI

Florida Power & Light Co. Heliport  
 Lat. 25-46 Long. 80-21  
 Service:  
 Size: 60' x 60'  
 Ownership: Private  
 Use: Private  
 Elevation: Ground Level  
 Telephone: 305/552-3858

MIAMI

Kelly Tractor Co. Heliport  
 Lat. 25-49 Long. 80-20  
 Service:  
 Size: 50' x 50'  
 Ownership: Private  
 Use: Private  
 Elevation: Ground Level  
 Telephone: 305/592-5360

MIAMI

Miami Municipal Heliport  
 1 mile E of city  
 Lat. 25-46 Long. 80-11  
 Service: Fuel, lights  
 Size: 275' x 275' turf  
 Ownership: Public  
 Use: Public  
 Elevation: Ground Level  
 Telephone: 305/377-0934

MIAMI

Miami Police Heliport  
 Box 520614  
 Lat. 25-46 Long. 80-11  
 Service:  
 Size: 50' x 50'  
 Ownership: Public  
 Use: Private  
 Elevation: Rooftop  
 Telephone: 305/526-2642

MIAMI

One Biscayne Tower Heliport  
 One Biscayne Boulevard  
 Lat. 25-46 Long. 80-11  
 Service: None  
 Size: 54' x 54'  
 Ownership: Private  
 Use: Private  
 Elevation: Rooftop  
 Telephone: 305/377-8301

MIAMI

South Dade Police Station  
 1320 N.W. 14th Street  
 Lat. 25-34 Long. 80-22  
 Service:  
 Size: 40' x 40'  
 Ownership: Public  
 Use: Private  
 Elevation: Rooftop  
 Telephone:

FLORIDA - continued

MIAMI

SW Police Sub Station  
7 miles SW of city  
Lat. 25-41 Long. 80-22  
Service:  
Size: 50' x 50'  
Ownership: Private  
Use: Private  
Elevation: Ground Level  
Telephone: 305/681-4011

MIAMI, GOULDS

South Dade Community Health Center  
10300 S.W. 216th Street  
9 miles NE of city  
Lat. 25-33 Long. 80-21  
Service:  
Size: 48' x 48'  
Ownership: Public  
Use: Emergency  
Elevation: Ground Level  
Telephone: 305/253-5100

MIAMI BEACH

Doral Beach Hotel Heliport  
Lat. 25-49 Long. 80-07  
Service:  
Size: 42' x 50' wood  
Ownership: Private  
Use: Private  
Elevation: Ground Level  
Telephone: 305/532-3600

MIAMI BEACH

Haulover Heliport  
10800 Collins Avenue  
Service:  
Size:  
Ownership: Adventure Helicopters  
Use:  
Elevation:  
Telephone: 305/945-2867

MIRAMAR

Hardrines #5 Helistop  
Lat. 25-57 Long. 80-23  
Service:  
Size: 45' x 45'  
Ownership: Private  
Use: Private  
Elevation: Ground Level  
Telephone: 305/791-4270

NAPLES

Collier County Heliport  
Lat. 26-07 Long. 81-45  
Service:  
Size: 60' x 60'  
Ownership: Municipal  
Use: Private  
Elevation: Ground Level  
Telephone: 813/774-8444

NEPTUNE BEACH

Best Western Heliport  
13 miles E of city  
Lat. 30-19 Long. 81-25  
Service:  
Size: 26' x 26'  
Ownership: Private  
Use: Private  
Elevation: Rooftop  
Telephone: 904/757-1335

NORTH BAY VILLAGE

Sunbeam Television Heliport  
Lat. 25-51 Long. 80-09  
Service:  
Size: 50' x 100'  
Ownership: Private  
Use: Private  
Elevation: Ground Level  
Telephone:

NORTH MIAMI

Aventura Helistop  
Lat. 25-57 Long. 80-08  
Service:  
Size: 50' x 50'  
Ownership: Private  
Use: Private  
Elevation: Ground Level  
Telephone:

NORTH MIAMI BEACH

Gold Coast Heliport  
Lat. 25-54 Long. 80-09  
Service: Fuel  
Size: 50' x 50'  
Ownership: Private  
Use: Private  
Elimination: Ground Level  
Telephone: 305/940-1009

NORTH MIAMI BEACH

Northeast Police Sub Station Heliport  
1340 NW 14th Street  
Adj. N of city  
Lat. 25-55 Long. 80-09  
Service:  
Size: 50' x 50'  
Ownership: Public  
Use: Public  
Elevation: Ground Level  
Telephone: 305/547-7400

NORTH MIAMI BEACH

Tower at the Shops Heliport  
2 miles E of city  
Lat. 25-55 Long. 80-08  
Service:  
Size: 150' x 100'  
Ownership: Private  
Use: Private  
Elevation: Ground Level  
Telephone: 305/940-1009

FLORIDA - continued

ORANGE PARK

Loch Rane Heliport  
 Lat. 30-09 Long. 81-45  
 Service:  
 Size: 20' x 40'  
 Ownership: Private  
 Use: Private  
 Elevation: Ground Level  
 Telephone: 904/264-4579

ORLANDO

Helicopter Charter Corp. Heliport  
 I-4 and Florida R-528  
 Lat. 28-27 Long. 81-28  
 Service: None  
 Size: 55' x 55'  
 Ownership: Private  
 Use: Private  
 Elevation: Ground Level  
 Telephone: 305/859-4150

ORLANDO

Martin Marietta Heliport  
 Lat. 28-26 Long. 81-27  
 Service:  
 Size: 60' x 60'  
 Ownership: Private  
 Use: Private  
 Elevation: Ground Level  
 Telephone: 305/352-2646

ORLANDO

Orange County Sheriff's Department  
 33rd and I-4  
 Lat. 28-30 Long. 91-24  
 Service:  
 Size: 56' x 80'  
 Ownership: Private  
 Use: Private  
 Elevation: Ground Level  
 Telephone: 305/420-3943

PALM BEACH GARDENS

United Technologies P B G  
 Lat. 26-50 Long. 80-05  
 Service:  
 Size: 100' x 100'  
 Ownership: Private  
 Use: Private  
 Elevation: Ground Level  
 Telephone:

PALMETTO

Imco Services Helicopter Base  
 Port Mauatee  
 Lat. 27-37 Long. 82-33  
 Service:  
 Size: 50' x 60'  
 Ownership: Private  
 Use: Private  
 Elevation: Ground Level  
 Telephone: 813/729-3836

PANAMA CITY BEACH

International Heliport  
 Lat. 30-11 Long. 85-49  
 Service:  
 Size: 80' x 80'  
 Ownership: Private  
 Use: Private  
 Elevation: Ground Level  
 Telephone:

PLANTATION

Barnett Bank Plantation Heliport  
 491 NW 40th Avenue  
 Adj. NE of city  
 Lat. 26-07 Long. 80-15  
 Service:  
 Size: 20' x 20'  
 Ownership: Private  
 Use: Private  
 Elevation: Ground Level  
 Telephone: 305/761-1500

POMPANO BEACH

Copans Square Helistop  
 1301 W. Copans Road  
 Lat. 26-15 Long. 80-08  
 Service:  
 Size: 50' x 50'  
 Ownership: Private  
 Use: Private  
 Elevation: Ground Level  
 Telephone: 305/972-3020

PONTE VEDRA BEACH

Sangrass Limited Heliport  
 Lat. 30-11 Long. 81-22  
 Service:  
 Size: 50' x 50'  
 Ownership: Private  
 Use: Private  
 Elevation: Ground Level  
 Telephone:

ST. PETERSBURG

Florida Power Company Helistop  
 3201 34th Street North  
 Lat. 27-44 Long. 82-40  
 Service:  
 Size: 40' x 40'  
 Ownership: Power Company  
 Use: Private  
 Elevation: Rooftop  
 Telephone:

SARASOTA

Sarasota Fire Department Helistop  
 1445 Fourth Street.  
 Lat. 27-20 Long. 82-29  
 Service: Lights  
 Size: 65' x 65'  
 Ownership: Public  
 Use: Emergency  
 Elevation: Ground level  
 Telephone:



FLORIDA - continued

SOUTH BAY

Allied Heliport  
 North New River Canal Road  
 Lat. 26-40 Long. 80-42  
 Service: Fuel  
 Size: 50' x 50'  
 Ownership: Private  
 Use: Private  
 Elevation: Ground Level  
 Telephone: 305/996-2043

SOUTH DAYTONA

Doan Heliport  
 2 miles W of city  
 Lat. 29-09 Long. 81-01  
 Service:  
 Size: 300' x 300'  
 Ownership: Private  
 Use: Private  
 Elevation: Ground Level  
 Telephone: 904/767-4916

STUART

Sundance Helicopter Service, Inc.  
 770 S.W. Martin Highway  
 Lat. 27-09 Long. 80-21  
 Service:  
 Size: 50' x 50'  
 Ownership: Private  
 Use: Private  
 Elevation: Ground Level  
 Telephone: 305/287-1282

TALLAHASSEE

Federal Correctional Institution  
 Capital Circle East  
 Service:  
 Size: 50' x 50'  
 Ownership: Government  
 Use: Private/Emergency  
 Elevation:  
 Telephone: 904/878-2173

TALLAHASSEE

Leon County Sheriff's Heliport  
 Lat. 30-25 Long. 84-20  
 Service:  
 Size: 100' x 100'  
 Ownership: Public  
 Use: Private  
 Elevation: Ground Level  
 Telephone: 904/222-4740

TAMPA

Central Fire Department Headquarters  
 Lat. 27-57 Long. 82-27  
 Service:  
 Size: 35' x 35'  
 Ownership: Public  
 Use: Fire & Emergency  
 Elevation: Ground Level  
 Telephone:

TAMPA

Exchange National Bank Heliport  
 600 Florida Avenue  
 Lat. 27-56 Long. 82-27  
 Service: None  
 Size: 17' x 17'  
 Ownership: Private  
 Use: Private  
 Elevation: Rooftop  
 Telephone: 813/224-5151

TAMPA

Fire Station #1 Heliport  
 Tampa Fire Dept., 808 Zack Street  
 Lat. 27-57 Long. 82-27  
 Service:  
 Size: 35' x 50'  
 Ownership: Public  
 Use: Emergency  
 Elevation: Rooftop  
 Telephone:

WEST PALM BEACH

Pratt & Whitney Main Office  
 P.O. Box 2691  
 Lat. 26-53 Long. 80-81  
 Service:  
 Size: 130' x 130'  
 Ownership: Private  
 Use: Private  
 Elevation: Ground Level  
 Telephone:

WINTER GARDEN

Citrus Helicopters Heliport  
 Lat. 28-33 Long. 81-35  
 Service:  
 Size: 100' x 100' concrete  
 Ownership: Private  
 Use: Private  
 Elevation: Ground Level  
 Telephone: 305/656-3233

WINTER HAVEN

Scity's Inc. Heliport  
 Lat. 28-01 Long. 81-46  
 Service:  
 Size: 50' x 50'  
 Ownership: Private  
 Use: Private  
 Elevation: Ground Level  
 Telephone:

GEORGIA

ALBANY

Palmyra Park Heliport  
Adj. N. of city  
Lat. 31-36 Long. 84-10  
Service:  
Size: 30' x 30'  
Ownership: Private  
Use: Private  
Elevation: Ground Level  
Telephone: 912/888-3800

ALBANY

Turner Field Heliport  
Lat. 31-36 Long. 84-05  
Service: Windsock  
Size: 70' x 70'  
Ownership: Municipal  
Use: Private/Nat'l. Guard  
Elevation: Ground Level  
Telephone: 912/432-2244

ATLANTA

Big Canoe Heliport  
300 Interstate North  
Lat. 34-27 Long. 84-17  
Service:  
Size: 100' x 100'  
Ownership: Private  
Use: Private  
Elevation: Ground Level  
Telephone: 404/434-1234

ATLANTA

Citizens & Southern Nat. Bank Heliport  
Mitchell Street Office  
Service:  
Size: 50' x 50'  
Ownership: Citizens & Southern  
National Bank  
Use: Private  
Elevation: Rooftop  
Telephone: 404/581-2685

ATLANTA

Citizens & Southern Nat. Bank  
North Avenue Building  
North Avenue & West Peachtree Sts.  
Service:  
Size: 50' Diameter  
Ownership: Citizens' & Southern  
National Bank  
Use: Private  
Elevation: Rooftop  
Telephone: 404/581-2685

ATLANTA

Citizens & Southern Northlake Heliport  
Lat. 32-51 Long. 84-15  
Service:  
Size: 64' x 63'  
Ownership: Bank  
Use: Private  
Elevation: Rooftop  
Telephone: 404/581-2685

ATLANTA

Coco-Cola Company Heliport  
310 N. Avenue  
Lat. 33-46 Long. 084-23  
Service: Marked, windsock  
Size: 60' x 60'  
Ownership: Private  
Use: Private  
Elevation: Ground Level  
Telephone: 404/898-2121

ATLANTA

Fulton Courthouse Heliport  
183 Central Avenue, SW  
Lat. 33-45 Long. 84-23  
Service: Windsock, marked  
Size: 35' x 35'  
Ownership: Municipal  
Use: Private  
Elevation:  
Telephone: 404/572-2000

ATLANTA

Hangar One, Inc.  
1818 Emory Street  
Lat. 33-48 Long. 84-24  
Service:  
Size: 70' x 80'  
Ownership: Private  
Use: Private  
Elevation: Rooftop  
Telephone: 404/352-7200

ATLANTA

Interstate North Heliport  
300 Interstate North  
Lat. 33-54 Long. 84-28  
Service: Windsock  
Size: 85' x 85'  
Ownership: Interstate Assoc.  
Use: Private  
Elevation: Ground Level  
Telephone: 404/955-0842

ATLANTA

Mariott Customer Parking Garage Heliport  
Courtland & Cain Streets  
Lat. 33-44 Long. 84-23  
Service: Windsock  
Size: 52' x 50' paved  
Ownership: Private  
Use: Private  
Elevation: Rooftop  
Telephone: 404/659-6000

ATLANTA

Skypad Heliport  
12 mi. SW of city  
Lat. 33-47 Long. 84-23  
Service:  
Size: 20' x 20'  
Ownership: Private  
Use: Private  
Elevation: Rooftop  
Telephone: 404/892-1611

GEORGIA - continued

ATLANTA

WSB-TV Heliport  
2 mi. N. of city  
Lat. 33-47 Long. 84-23  
Service:  
Size: 21' x 21'  
Ownership: Private  
Use: Private  
Elevation: Ground Level  
Telephone: 404/897-7000

AUGUSTA

Ft. Gordon Hqs. Heliport  
Lat. 33-25 Long. 82-08  
Service:  
Size: 40' x 40'  
Ownership: Government  
Use: Private  
Elevation: Ground Level  
Telephone: 404/798-8277

AVONDALE ESTATES

DeKalb Police Dept. Heliport  
3630 Camp Circle  
Lat. 33-46 Long. 84-14  
Service:  
Size: 25' x 25'  
Ownership: Municipal  
Use: Private  
Elevation:  
Telephone: 404/294-2537

CARROLLTON

Southwire Heliport  
Adj. SE of city  
Lat. 33-34 Long. 85-04  
Service:  
Size: 41' x 41'  
Ownership: Private  
Use: Private  
Elevation:  
Telephone:

CHAMBLEE

C & S Chamblee  
Lat. 33-53 Long. 84-18  
Service:  
Size: 22' x 22'  
Ownership: Private  
Use: Private  
Elevation:  
Telephone:

COLUMBUS

Columbus Police Dept. Heliport  
937 First Avenue  
Lat. 32-27 Long. 84-59  
Service: Lights on request  
Size: 55' x 47'  
Ownership: Municipal  
Use: Police/emergency  
Elevation: Ground Level  
Telephone: 404/324-0211

CONYERS

AT & T Rockdale Heliport  
2315 Salem Rd. SE  
Lat. 33-37 Long. 83-58  
Service: Windssock, lighted  
Size: 800' x 130'  
Ownership: Private  
Use: Private  
Elevation: Ground level  
Telephone: 404/483-0944

CUMMING

McDonald Heliport  
5 mi. E. of city  
Lat. 34-12 Long. 84-03  
Service:  
Size: 55' x 320'  
Ownership: Private  
Use: Private  
Elevation: Ground level  
Telephone: 404-889-1486

JASPER

Big Canoe Heliport  
Lat. 34-27 Long. 84-17  
Service:  
Size: 100' x 100' turf  
Ownership: Private  
Use: Private  
Elevation: Ground level  
Telephone: 404/579-3333

LAWRENCEVILLE

County Police Heliport  
Lat. 33-59 Long. 83-58  
Service: Lighted windssock  
Size: 40' x 40' asphalt  
Ownership: Government  
Use: Private  
Elevation: Ground Level  
Telephone: 404/962-1900

LAWRENCEVILLE

Fortune Heliport  
128 Scenic Highway  
Lat. 33-56 Long. 83-59  
Service:  
Size: 100' x 50'  
Ownership: Private  
Use: Private  
Elevation:  
Telephone: 404/963-1876

MACON

Macon Telegraph News Heliport  
P.O. Box 4167  
10 mi. from Macon Lewis Wilson Airport  
Lat. 32-50 Long. 83-37  
Service: Windssock  
Size: 24' x 24'  
Ownership: Private  
Use: Private  
Elevation: Rooftop  
Telephone: 912/743-2621

GEORGIA - continued

LOVE JOY

Buddy's Place Heliport  
2 mi. NW of city  
Lat. 33-27 Long. 84-19  
Service:  
Size: 50' x 50'  
Ownership: Private  
Use: Private  
Elevation: Ground Level  
Telephone: 404/477-0063

MACON

Peyton Anderson Heliport  
1182 Oakcliffe Road  
Lat. 32-50 Long. 83-37  
Service:  
Size: 25' x 25'  
Ownership: Peyton Anderson  
Use: Private  
Elevation: Ground Level  
Telephone: 912/742-0794

MADISON

Holiday Inn Heliport  
Hwy. 441 South  
Lat. 33-33 Long. 83-28  
Service: Marked, windsock  
Size: 40' x 40' turf  
Ownership: Private  
Use: Private  
Elevation: Ground Level  
Telephone: 404/342-2121

MARIETTA

Holiday Inn Heliport  
2360 Deck Road  
Lat. 33-55 Long. 84-29  
Service:  
Size: 50' x 50' paved  
Ownership: Holiday Inn  
Use: Private  
Elevation: Ground Level  
Telephone: 404/952-8161

MARIETTA

Parkaire Helipad  
Lat. 33-58 Long. 84-24  
Service:  
Size:  
Ownership: Private  
Use: Private  
Elevation:  
Telephone:

NORCROSS

Jimmy Carter Blvd. Precinct Heliport  
1 mi. S of city  
Lat. 33-54 Long. 84-12  
Service:  
Size: 40' x 40'  
Ownership: Private  
Use: Private  
Elevation: Ground Level  
Telephone: 404/962-1900

ROSWELL

Morgan Falls Heliport  
4 mi. S. of city  
Lat. 33-57 Long. 84-21  
Service:  
Size: 35' x 35'  
Ownership: Private  
Use: Private  
Elevation: Ground Level  
Telephone: 404/572-3211

SANDY SPRINGS

National Bank of Sandy Springs  
6075 Roswell Road, N.E.  
Service:  
Size: 20' x 20'  
Ownership: Private  
Use: Private  
Elevation: Rooftop  
Telephone:

SAVANNAH

Rollings Heliport  
100 E. Park Avenue  
Lat. 32-03 Long. 81-05  
Service: Windsock  
Size: 25' x 25' wood  
Ownership: Private  
Use: Private  
Elevation:  
Telephone: 912/236-1508

SAVANNAH

Sayler Marine Air Terminal  
8 mi. NW of city  
Lat. 32-04 Long. 81-04  
Service:  
Size: 16' x 16'  
Ownership: Private  
Use: Private  
Elevation: Ground Level  
Telephone: 912/234-2266

THOMASVILLE

Remington Ave. Heliport  
Adj. N. of city  
Lat. 30-50 Long. 83-57  
Service:  
Size: 50' x 50'  
Ownership: Private  
Use: Private  
Elevation: Ground Level  
Telephone: 912/226-8114

UNION CITY

Stonewall Heliport  
1 mi. N. of city  
Lat. 33-36 Long. 84-32  
Service:  
Size: 35' x 35'  
Ownership: Public  
Use: Private  
Elevation: Ground Level  
Telephone: 404/572-3211

HAWAII

HAENA

Kalalua Beach Heliport  
Lat. 22-40 Long. 159-30  
Service:  
Size: 65' x 65'  
Ownership: Public  
Use: Private  
Elevation: Ground Level  
Telephone: 808/548-7455

HANAIEI

Princeville Heliport  
Lat. 12-12 Long. 159-28  
Service:  
Size: 50' x 50' gravel  
Ownership: Private  
Use: Private  
Elevation: Ground Level  
Telephone:

HILO

General Lyman Field Helipad  
Lat. 19-43 Long. 155-03  
Service: Marked, fuel  
Size:  
Ownership: Government  
Use: Public  
Elevation: Ground Level  
Telephone:

HONOLULU

Ala Wai Heliport  
Lat. 21-17 Long. 157-50  
Service: Marked  
Size: 107' x 76' asphalt  
Ownership: Government  
Use: Public  
Elevation: Ground Level  
Telephone: 808/847-6541

HONOLULU

Hawaiian Electric Company Heliport  
Lat. 21-18 Long. 157-51  
Service:  
Size: 200' x 50' concrete  
Ownership: Private  
Use: Private (prior permission)  
Elevation: Ground Level  
Telephone: 808/548-7961

HONOLULU

Honolulu International Heliport  
Lat. 21-19 Long. 157-56  
Service: Fuel, marked  
Size: 100' x 100'  
Ownership: State  
Use: Public  
Elevation: Ground Level  
Telephone: 808/836-6411

HONOLULU

Honolulu Municipal Building Heliport  
Lat. 21-18 Long. 157-32  
Service:  
Size: 35' x 35' concrete  
Ownership: Building Dept.  
Honolulu  
Use: Emergency  
Elevation: Rooftop  
Telephone: 808/524-4564

HONOLULU

PAWAA Annex  
Lat. 21-08 Long. 157-27  
Service:  
Size: 30' x 30'  
Ownership: Public  
Use: Private  
Elevation:  
Telephone:

HONOLULU

Walmanalo Heliport  
Adj. N of city  
Lat. 21-21 Long. 157-42  
Service:  
Size: 27' x 20'  
Ownership: Private  
Use: Private  
Elevation: Ground Level  
Telephone: 808/523-4564

KAHULUI

Kahului Heliport  
3 miles E of city  
Lat. 20-54 Long. 156-26  
Service:  
Size: 75' x 75'  
Ownership: Private  
Use: Private  
Elevation: Ground Level  
Telephone: 808/877-0078

KALALAU

Kalalau Beach Heliport  
Lat. 22-11 Long. 159-39  
Service:  
Size:  
Ownership: State  
Use: Public  
Elevation: Ground Level  
Telephone:

KIHEI

Hotel Inter-Continental Heliport  
2 miles S of city  
Lat. 20-40 Long. 156-26  
Service:  
Size: 60' x 60'  
Ownership: Private  
Use: Private  
Elevation: Ground Level  
Telephone: 808/879-1601

HAWAII - continued

KIHEI

Maui Lu  
 Lat. 20-00 Long. 15-30  
 Service:  
 Size:  
 Ownership: Private  
 Use: Private  
 Elevation:  
 Telephone: 808/879-5881

KOLOA

Sheraton Kauai Heliport  
 Lat. 21-53 Long. 159-28  
 Service:  
 Size: 40' x 30' asphalt  
 Ownership: Private  
 Use: Private  
 Elevation: Ground Level  
 Telephone: 808/245-2131

LIHUE

Kauai Surf Heliport  
 W. Hyde Rice Estate  
 Lat. 21-58 Long. 159-21  
 Service:  
 Size: 50' x 50' asphalt  
 Ownership: Private  
 Use: Private  
 Elevation: Ground Level  
 Telephone: 808/245-3774

LIHUE

Lihue Heliport  
 Lat. 21-58 Long. 159-20  
 Service:  
 Size: 40' x 40'  
 Ownership: Public  
 Use: Public  
 Elevation: Ground Level  
 Telephone: 808/245-6301

MAKENA

Hotel Intercontinental Maui Heliport  
 Lat. 20-35 Long. 156-26  
 Service:  
 Size:  
 Ownership: Private  
 Use: Private  
 Elevation: Ground Level  
 Telephone:

MANA

Milolii Beach Heliport  
 Lat. 22-13 Long. 159-16  
 Service:  
 Size: 70' x 60'  
 Ownership: Private  
 Use: Private  
 Elevation:  
 Telephone: 808/548-7455

MILOLII

Milolii Beach Heliport  
 Lat. 22-10 Long. 159-42  
 Service:  
 Size:  
 Ownership: State  
 Use: Public  
 Elevation: Ground Level  
 Telephone:

POLIHALE

Polihale Park Heliport  
 Lat. 22-06 Long. 159-45  
 Service:  
 Size:  
 Ownership: State  
 Use: Public  
 Elevation: Ground Level  
 Telephone:

WAILUA

Kauai Resort Hotel Helipad  
 1 mile N of city  
 Lat. 22-02 Long. 159-20  
 Service:  
 Size: 40' x 40'  
 Ownership: Private  
 Use: Private  
 Elevation: Ground Level  
 Telephone: 808/245-3931

WAIMANALO

Waimanalo Fire Station  
 Lat. 21-21 Long. 157-43  
 Service:  
 Size: 27' x 20'  
 Ownership: Municipal  
 Use: Emergency  
 Elevation: Ground Level  
 Telephone:

IDAHO

BIG CREEK

Big Creek Heliport  
Lat. 45-08 Long. 115-19  
Service:  
Size: 20' x 20' concrete  
Ownership: Private  
Use: Private  
Elevation: Ground level  
Telephone:

BOISE

Boise Air Terminal Heliport  
Lat. 43-33 Long. 116-13  
Service: Fuel  
Size: 50' x 50'  
Ownership: Public  
Use: Public  
Elevation: Ground level  
Telephone: 208/383-3111

BOISE

Boise Cascade Heliport  
Lat. 43-39 Long. 116-14  
Service:  
Size: 75' x 40'  
Ownership: Private  
Use: Private  
Elevation: Ground level  
Telephone: 208/384-7580

BOISE

Boise National Forest  
Service:  
Size:  
Ownership: Forest Service  
Use: Private (Public by  
permission only)  
Elevation:  
Telephone: 208/342-2711

BOISE

Bureau of Land Management  
Lat. 116-13 Long. 43-37  
Service: Marked, Windsock  
Size: 100' x 100' Asphalt  
Ownership: Federal  
Use: Private  
Elevation: Ground level  
Telephone: 208/334-9446

BOISE

Garden Plaza  
Lat. 43-37 Long. 116-13  
Service:  
Size: 35' x 35'  
Ownership:  
Use: Private  
Elevation: Ground level  
Telephone: 208/376-6700

BOISE

Salmon National Forest  
Service:  
Size: 7 - 90' x 90'  
39 - 30' x 30'  
44 - 16' x 16'  
Ownership: Government  
Use: Public  
Elevation: Ground level  
Telephone: 208/756-3724

BOISE

Westgate Heliport  
Lat. 43-37 Long. 116-16  
Service:  
Size: 90' x 90'  
Ownership: Private  
Use: Private  
Elevation: Ground level  
Telephone: 208/376-6700

BURLEY

Bureau of Land Management Heliport  
Service: None  
Size: 50' Diameter  
Ownership: Government  
Use: Private  
Elevation: Ground level  
Telephone: 208/678-5514

CHALLIS

Challis National Forest Heliport  
Lat. 44-31 Long. 114-12  
Service:  
Size: 50' x 50' concrete  
Ownership: Government  
Use: Private  
Elevation: Ground level  
Telephone: 208-879-2285

EAGLE

Young Heliport  
2400 Beacon Light Road  
Lat. 43-43 Long. 116-23  
Service:  
Size: 20' x 20'  
Ownership: Private  
Use: Private  
Elevation: Ground level  
Telephone: 208/939-6861

GARDEN VALLEY

Garden Valley Heliport (Boise Natl. Forest)  
2 miles SE of city  
Lat. 44-03 Long. 115-55  
Service:  
Size: 100' x 500'  
Ownership: Government  
Use: Public  
Elevation: Ground level  
Telephone: 208/334-1662

IDAHO - continued

IDAHO CITY

Golden Age Mine

Lat. 44-00 Long. 115-48

Service:  
Size: 100' x 100'  
Ownership: Private  
Use: Private  
Elevation: Ground level  
Telephone: 208/344-8688

TWIN FALLS

Joslin Field Heliport

Lat. 42-28 Long. 114-29

Service:  
Size:  
Ownership: Public  
Use: Public  
Elevation: Ground level  
Telephone: 208/733-5215

LEWISTON

Deatley Corporation Heliport

adj N of city

Lat. 46-25 Long. 116-59

Service:  
Size: 50' x 50'  
Ownership: Private  
Use: Private  
Elevation: Ground level  
Telephone: 208/743-8757

PAYETTE

Payette National Forest

(28 Helistops)

Service: None  
Size: 2 - 20' x 20'  
26 - 16' x 16'  
Ownership: U.S. Forest Service  
Use: Private (Public by  
permission only)  
Elevation: Ground level  
Telephone: 208/634-2255

SALMON

Bureau of Land Management Heliport

Lat. 45-10 Long. 113-53

Service:  
Size:  
Ownership: Public  
Use: Private  
Elevation: Ground level  
Telephone: 208/756-2234

SANDPOINT

Bird NR2 Heliport

2 miles S of city

Lat. 48-13 Long. 116-23

Service:  
Size: 120' x 120'  
Ownership: Private  
Use: Private  
Elevation: Ground level  
Telephone: 208/467-1171

SILVERTON

Wallace Ranger Station

1 mile N of city

Lat. 47-30 Long. 115-58

Service:  
Size: 20' x 20' concrete  
Ownership: Private  
Use: Private  
Elevation: Ground level  
Telephone: 208/752-1221



ILLINOIS

ABINGDON

Wolford Heliport  
Lat. 40-48 Long. 90-26  
Service: Fuel  
Size: 30' x 50' turf  
Ownership: Private  
Use: Private  
Elevation: Ground Level  
Telephone: AC 309/462-2288

ADDISON

George C. Snyder Heliport  
RR#1 Army Trail Road  
Service:  
Size: 150' x 175'  
Ownership: Private  
Use: Private  
Elevation: Ground Level  
Telephone: 312/529-6610

ALSIP

Alsip Fire Department  
Service: Lighted, marked  
Size: 70' x 80'  
Ownership: Municipal  
Use: Private  
Elevation: Ground Level  
Telephone: 312/385-7802

ALTAMONT

Effingham County Fair Association  
Service:  
Size: 200' x 450'  
Ownership: Public  
Use: Limited  
Elevation: Ground Level  
Telephone: 217/483-5305

ARGO

Scrap Service Company  
Lat. 41-47 Long. 87-49  
Service: Lighted, marked  
Size: 40' circle  
Ownership: Private  
Use: Private  
Elevation: Ground Level  
Telephone: 312/485-0500

ARGONNE

Argonne Heliport  
Argonne National Laboratory  
9700 S. Cass Avenue  
Lat. 41-42 Long. 87-58  
Service:  
Size: 20' x 20'  
Ownership: Private  
Use: Private  
Elevation: Ground Level  
Telephone: AC 312/739-7711

BALDWIN

Peabody Coal Co. Pit #6 New Shop  
Service:  
Size: 60' x 60'  
Ownership: Private  
Use: Private  
Elevation: Ground Level  
Telephone: 618/539-3164

BARRINGTON

Rose Packing Company  
Lat. 42-04 Long. 88-08  
Service:  
Size: 65' x 65'  
Ownership: Private  
Use: Private  
Elevation: Ground Level  
Telephone: 312/381-5700

BARTLETT

Santo Urso  
Lat. 42-00 Long. 88-12  
Service:  
Size: 60' x 60'  
Ownership: Private  
Use:  
Elevation: Ground Level  
Telephone: 312/837-3837

BEDFORD PARK

Clark Equipment Company  
Lat. 41-45 Long. 87-44  
Service:  
Size: 100' circle  
Ownership: Private  
Use: Private  
Elevation: Ground Level  
Telephone: 312/496-5414

BELLWOOD

Saverman Brothers, Inc. Heliport  
620 South 28th Avenue  
Lat. 41-52 Long. 57-52  
Service:  
Size: 110' x 190'  
Ownership: Private  
Use: Private  
Elevation: Ground Level  
Telephone: 312/544-4892

BELVIDERE

Chrysler Corporation  
61008 Chrysler Drive  
Service:  
Size: 240' x 240'  
Ownership: Private  
Use: Private  
Elevation: Ground Level  
Telephone: 815/547-6311

ILLINOIS - continued

BELVIDERE

Green Giant-Dillon Farm Heliport  
1 mi. NE of city  
Lat. 42-15 Long. 88-52  
Service:  
Size: 40' x 40'  
Ownership: Private  
Use: Private  
Elevation: Ground Level  
Telephone: 815/547-5311

BENTON

Rend Lake Conservancy District  
Lat. 38-04 Long. 88-55  
Service:  
Size: 300' x 300'  
Ownership: Public  
Use: Commercial  
Elevation: Ground Level  
Telephone: 618/629-2353

BLOOMINGTON

Bloomington Downtown Heliport  
Lat. 40-28 Long. 88-59  
Service:  
Size: 110' x 110'  
Ownership: Private  
Use: Commercial  
Elevation: Rooftop  
Telephone: 309/829-4923

BLOOMINGTON

Davis RLA Heliport  
Lat. 40-28 Long. 88-57  
Service:  
Size: 150' x 185'  
Ownership: Private  
Use: Private  
Elevation: Ground Level  
Telephone: 309/662-3621

BROWNSTOWN

Fayette County Fair Association  
Service:  
Size: 300' x 450'  
Ownership: Public  
Use: Limited  
Elevation: Ground Level  
Telephone: 217/538-2430

BUFFALO GROVE

Buffalo Grove Civil Defense  
Lat. 42-09 Long. 87-58  
Service: Marked, lighted  
Size: 40' x 40'  
Ownership: Municipal  
Use: Private  
Elevation: Ground Level  
Telephone: 312/541-4776

CARLYLE

Clinton County Agricultural Association  
Service:  
Size: 250' x 530'  
Ownership: Public  
Use: Limited  
Elevation: Ground Level  
Telephone: 618/594-3641

CARRIER MILLS

Carrier Mills Centennial Committee  
Service:  
Size: 400' x 400'  
Ownership: Public  
Use: Limited  
Elevation: Ground Level  
Telephone: 618/994-2392

CENTRALIA

Centralia Helicopter Service  
Service: Fuel  
Size: 150' x 300'  
Ownership: Private  
Use: Commercial  
Elevation: Ground Level  
Telephone: 618/532-4565

CHAMPAIGN

Willard Airport/Heliport  
University of Illinois  
Lat. 40-02 Long. 88-17  
Service: Fuel, marked  
Size:  
Ownership: Public  
Use: Public  
Elevation: Ground Level  
Telephone:

CHANNAHON

Midwestern Gas Transmission Company  
Service:  
Size: 30' x 75'  
Ownership: Private  
Use: Private  
Elevation: Ground Level  
Telephone: 815/467-2214

CHEMUNG

Willbur Munch Heliport  
RR#3  
Box 256  
Service: Marked  
Size: 100' diameter  
Ownership: Private  
Use: Private  
Elevation: Ground Level  
Telephone: 815/569-2112

ILLINOIS - continued

CHICAGO

A B Dick Company  
Lat. 42-00 Long. 87-46  
Service:  
Size: 155' x 200'  
Ownership: Private  
Use: Private  
Elevation: Ground Level  
Telephone: 312/763-1900

CHICAGO

Chicago Fire Academy  
W. Taylor & S. Jefferson  
Service:  
Size: 100' x 100'  
Ownership: Municipal  
Use: Private  
Elevation: Rooftop  
Telephone: 312/744-4728

CHICAGO

Continental Illinois Nat. Bank  
800 S. Canal Street  
Service: Marked, lighted  
Size: 60' circle  
Ownership: Private  
Use: Private  
Elevation: Ground Level  
Telephone: 312/985-8713

CHICAGO

85th Division Headquarters Heliport  
adj N of city  
Lat. 41-58 Long. 87-42  
Service:  
Size: 80' x 80'  
Ownership: Public  
Use: Private  
Elevation: Ground Level  
Telephone: 312/267-2630 or  
657-2118

CHICAGO

First Area Police Headquarters  
5101 South Wentworth Avenue  
Lat. 41-48 Long. 87-37  
Service: Marked, lighted  
Size: 75' x 75'  
Ownership: Municipal  
Use: Private  
Elevation: Ground Level  
Telephone: 312/744-8448

CHICAGO

Rose Packing Company  
1556 W. 43rd Street  
Lat. 41-47 Long. 87-46  
Service:  
Size: 380' x 380'  
Ownership: Private  
Use: Private  
Elevation: Rooftop  
Telephone: 312/847-2700

CHICAGO

Rose II Heliport  
Lat. 41-48 Long. 87-39  
Service:  
Size: 40' x 40'  
Ownership: Private  
Use: Private  
Elevation: Rooftop  
Telephone: 312/847-2700

CHICAGO

WGN Heliport  
Lat. 41-56 Long. 87-41  
Service:  
Size: 100' x 100'  
Ownership: Private  
Use: Private  
Elevation: Ground Level  
Telephone: 312/528-2318

CLINTON

Todd Uniform Service Company  
Lat. 40-08 Long. 88-56  
Service: Marked  
Size: 150' x 250'  
Ownership: Private  
Use: Private  
Elevation: Ground Level  
Telephone: 217/935-3167

COLUMBIA

Charles Todd Heliport  
Lat. 38-26 Long. 90-10  
Service:  
Size: 200' x 200' turf  
Ownership: Private  
Use: Private  
Elevation: Ground Level  
Telephone:

COLUMBIA

Quint/King Heliport  
Lat. 38-28 Long. 90-14  
Service: Fuel  
Size: 150' x 200'  
Ownership: Private  
Use: Private  
Elevation: Ground Level  
Telephone: 314/631-4794

CRESTON

Hendrickson Flying Service  
RR#2  
Lat. 41-56 Long. 88-55  
Service:  
Size: 150' x 150' turf  
Ownership: Private  
Use: Private  
Elevation: Ground Level  
Telephone: 815/384-5153

ILLINOIS - continued

DANVILLE

Watcha McCallum Heliport  
 Service: Fuel  
 Size: 150' x 300'  
 Ownership: Private  
 Use: Public  
 Elevation: Ground Level  
 Telephone: 217/446-9000

DES PLAINES

McAllister Equipment Company NR 2  
 Lat. 42-00 Long. 87-55  
 Service:  
 Size: 40' x 40'  
 Ownership: Private  
 Use: Private  
 Elevation: Ground Level  
 Telephone:

DIXON

Gearhart-Hollow Heliport  
 Lat. 41-51 Long. 89-30  
 Service:  
 Size: 50' x 50'  
 Ownership: Private  
 Use: Private  
 Elevation: Ground Level  
 Telephone: 815/288-4020

DIXON

Bob Heckman Heliport  
 RFT #2  
 Lat. 41-47 Long. 89-33  
 Service:  
 Size: 300' x 200' turf  
 Ownership: Robert L. Heckman  
 Use: Private  
 Elevation: Ground Level  
 Telephone: 815/251-4455

DUNLAP

Dunlap Heliport  
 Lat. 40-52 Long. 89-42  
 Service:  
 Size: 190' x 190'  
 Ownership: Private  
 Use: Private  
 Elevation: Ground Level  
 Telephone: 309/691-4299

DUNLAP

Rainbow Helicopters, Inc.  
 Service:  
 Size: 200' x 200'  
 Ownership: Private  
 Use: Private  
 Elevation: Ground Level  
 Telephone: 309/691-4133

DU QUOIN

Du Quoin Fairgrounds Heliport  
 Service:  
 Size:  
 Ownership: Private  
 Use: Public  
 Elevation: Ground Level  
 Telephone:

DU QUOIN

Du Quoin Helio Services, Inc.  
 322 H. Washington St.  
 Lat. 38-01 Long. 39-14  
 Service: Marked  
 Size: 150' x 300'  
 Ownership: Private  
 Use: Public  
 Elevation: Ground Level  
 Telephone: 618/348-8153

DU QUOIN

Southtown Business Corporation  
 Lat. 37-58 Long. 89-14  
 Service:  
 Size: 300' x 300'  
 Ownership: Private  
 Use: Private  
 Elevation: Ground Level  
 Telephone:

EFFINGHAM

Dist. #7 DOT  
 Division of Highways  
 Service:  
 Size: 120' x 130'  
 Ownership: DOT  
 Use: Private/emergency  
 Elevation: Ground Level  
 Telephone: 217/342-3951

EFFINGHAM

World Color Press  
 Lat. 39-05 Long. 88-32  
 Service:  
 Size: 155' x 185'  
 Ownership: Private  
 Use: Private  
 Elevation: Ground Level  
 Telephone: 217/347-7141

ELGIN

American Antenna Corp.  
 Lat. 42-04 Long. 88-18  
 Service:  
 Size: 30' x 30'  
 Ownership: Private  
 Use: Private  
 Elevation: Ground Level  
 Telephone: 312/888-7224

ILLINOIS - continued

ELGIN

Illinois DOT Heliport  
Lat. 42-01 Long. 88-16  
Service:  
Size: 60' x 60' turf  
Ownership: State  
Use: Private  
Elevation: Ground Level  
Telephone: 312/741-5300

ELMHURST

Patten Industries  
Lat. 41-55 Long. 87-57  
Service:  
Size: 50' x 50'  
Ownership: Private  
Use: Private  
Elevation: Ground Level  
Telephone: 312/279-4400

EL PASO

Melvin Lay Heliport  
Lat. 40-53 Long. 89-02  
Service:  
Size: 225' x 305'  
Ownership: Private  
Use: Private  
Elevation: Ground Level  
Telephone: 309/527-3326

EVANSTON

City of Evanston  
505 Lincoln Street  
Service: Marked  
Size: 100' x 200'  
Ownership: Public  
Use: Private  
Elevation: Ground Level  
Telephone: 312/866-5910

FLORA

Clay County Agriculture Fair Assn.  
Service:  
Size: 300' circle  
Ownership: Public  
Use: Limited  
Elevation: Ground Level  
Telephone: 618/662-2510

FOREST PARK

86th Usarcom Heliport  
Lat. 41-51 Long. 87-48  
Service:  
Size: 300' x 500'  
Ownership: Government  
Use: Private  
Elevation: Ground Level  
Telephone: 312/657-2118

FRANKLIN PARK

Brunner & Lay Inc.  
Lat. 41-56 Long. 87-51  
Service: Marked  
Size: 45' x 45'  
Ownership: Private  
Use: Private  
Elevation: Ground Level  
Telephone: 312/678-3232

FRANKLIN PARK

Motorola, Inc.  
9401 W. Grand Avenue  
Service:  
Size:  
Ownership: Private  
Use: Commercial  
Elevation: Elevated  
Telephone:

FREEBURG

Peabody - River King NR 1  
Mine Heliport  
Lat. 38-26 Long. 98-52  
Service:  
Size: 80' x 80' turf  
Ownership: Company  
Use: Private  
Elevation: Ground Level  
Telephone: 314/342-3575

GENESEO

Geneseo Emergency Unit & Civil Defense  
Inc.  
630 E. North Street  
Service:  
Size: 50' x 50'  
Ownership: Private  
Use: Emergency  
Elevation: Ground Level  
Telephone: 309/944-4610

GLENVIEW

Kraft, Inc.  
Lat. 42-03 Long. 87-48  
Service:  
Size: 76' x 76'  
Ownership: Private  
Use: Private  
Elevation: Ground Level  
Telephone: 312/998-2000

GRAND TOWER

Grand Tower Park District  
Service:  
Size: 150' x 360'  
Ownership: Public  
Use: Limited  
Elevation: Ground Level  
Telephone:

ILLINOIS - continued

GRAYVILLE

Grayville Homecoming Committee  
Service:  
Size: 300' circle  
Ownership: Public  
Use: Limited  
Elevation: Ground Level  
Telephone: 618/375-8216

GREENVILLE

Bond County Fair Assn.  
Service:  
Size: 150' x 300'  
Ownership: Public  
Use: Limited  
Elevation: Ground Level  
Telephone: 618/664-1412

HARVEY

South Cook County  
Mosquito Abatement District  
155th & Dixie Highway  
Lat. 41-36 Long. 87-40  
Service:  
Size: 40' x 40'  
Ownership: Municipal  
Use: Private  
Elevation: Ground Level  
Telephone:

HIGHLAND PARK

Gieser Heliport  
1701 St. Johns  
Lat. 42-11 Long. 87-49  
Service: Marked, Lighted  
Size: 100' x 100' Asphalt  
Ownership: Municipal  
Use: Private  
Elevation: Ground Level  
Telephone: 312/432-7730

HIGHLAND PARK

Villa Moderne Motel  
Skokle Road & Eden Expressway  
Service:  
Size: 100' x 100'  
Ownership: Private  
Use: Private  
Elevation: Ground Level  
Telephone: 312/835-4000

HIGHWOOD

Haley Army Helistop  
Lat. 42-13 Long. 87-48  
Service:  
Size: 120' x 120'  
Ownership: Government  
Use: Private  
Elevation: Ground Level  
Telephone: 312/657-2188

HINSDALE

Advance Construction Co.  
7545 S. Madison Street  
Service:  
Size: 40' x 40'  
Ownership: Private  
Use: Private  
Elevation: Ground Level  
Telephone: 312/325-1400

HINSDALE

Midwest Helicopter Airways  
Rt. 6 & Madison  
Service:  
Size: 135' diameter  
Ownership: Midwest Helicopter Airways, Inc.  
Use: Private  
Elevation: Ground Level  
Telephone: 312/325-7860

ILLIOPOLIS

DeKabl Agricultural Research Inc.  
Lat. 39-52 Long. 89-17  
Service:  
Size: 40' x 100'  
Ownership: Private  
Use: Private  
Elevation: Ground Level  
Telephone: 217/486-2211

JACKSONVILLE

RR.#1  
Ward R. Dunseth, M.D.  
Service:  
Size: 200' x 215'  
Ownership: Private  
Use: Private  
Elevation: Ground Level  
Telephone:

JERSEYVILLE

Jersey County Fair Assn.  
Lat. 39-07 Long. 90-20  
Service:  
Size: 150' x 300'  
Ownership: Public  
Use: Limited  
Elevation: Ground Level  
Telephone: 618/498-3422

KICKAPOO

Fargo Run Heliport  
Lat. 40-46 Long. 89-42  
Service:  
Size: 175' x 215'  
Ownership: Private  
Use: Private  
Elevation: Ground Level  
Telephone: 309/691-4299

ILLINOIS - continued

KICKAPOO

Rainbow Helicopters, Inc.  
Lat. 40-46 Long. 89-42  
Service:  
Size: 200' x 335'  
Ownership: Private  
Use: Private  
Elevation: Ground Level  
Telephone: 309/691-4135

KILBOURNE

Al Baker  
RR #1  
Service:  
Size: 70' diameter  
Ownership: Private  
Use: Private  
Elevation: Ground Level  
Telephone: 309/538-4327

KNOXVILLE

Knox County Agricultural Board  
& Fair Association  
Service:  
Size: 300' circle  
Ownership: County  
Use: Public  
Elevation: Ground Level  
Telephone: 309/289-2711

LAMOILLE

Ivan E. Bauer  
Lat. 41-30 Long. 89-15  
Service:  
Size: 100' x 100'  
Ownership: Private  
Use: Private  
Elevation: Ground Level  
Telephone: 815/638-2398

LANARK

Lawrence Wiebers (Wingland Farm)  
R.R. #2, Box 7  
Lat. 42-06 Long. 89-50  
Service:  
Size: 200' x 200' turf  
Ownership: Private  
Use: Private  
Elevation:  
Telephone:

LANESVILLE

Young Heliport  
Service:  
Size: 100' x 100'  
Ownership: Private  
Use: Private  
Elevation: Ground Level  
Telephone: 217/364-4225

LINCOLNWOOD

Bell & Howell Company  
7100 McCormick Road  
Lat. 42-00 Long. 87-42  
Service:  
Size: 400' x 22' turf  
Ownership: Company  
Use: Private  
Elevation: Ground Level  
Telephone: 312/262-1600

LOAMI

Reyhan Heliport  
Lat. 39-40 Long. 89-48  
Service:  
Size: 60' x 40' concrete  
Ownership: Private  
Use: Private  
Elevation: Ground Level  
Telephone: 217/544-7432

MAHOMET

M-T Helicopter Service #1  
Lat. 40-11 Long. 88-23  
Service:  
Size: 300' x 600'  
Ownership: Private  
Use: Private  
Elevation: Ground Level  
Telephone: 217/581-3583

MAHOMET

M-T Helicopter Service #2  
1 mile SW of city  
Lat. 40-10 Long. 88-24  
Service:  
Size: 150' x 300'  
Ownership: Private  
Use: Private  
Elevation: Ground Level  
Telephone: 217/586-3583

MAKENA

Tilsy  
Service:  
Size: 100' x 100'  
Ownership: Private  
Use: Private  
Elevation: Ground Level  
Telephone: 312/479-5682

MARION

Fabick Machinery Company  
Lat. 37-43 Long. 88-54  
Service:  
Size: 170' x 240'  
Ownership: Private  
Use: Private  
Elevation: Ground Level  
Telephone: 618/993-2191

ILLINOIS - continued

McCULLUM LAKE

Interlake  
1 mile NW of city  
Lat. 42-22 Long. 88-18  
Service:  
Size: 18' x 18'  
Ownership: Private  
Use: Private  
Elevation: Ground Level  
Telephone: 815/728-0793

MELROSE PARK

Holiday Inn Heliport  
North Avenue & Mannheim Road  
Lat. 41-54 Long. 87-53  
Service:  
Size: 40' x 40'  
Ownership: Private  
Use: Private  
Elevation: Ground Level  
Telephone: 312/681-3100

MENDOTA

Miller Farm Services  
Service:  
Size: 150' x 210'  
Ownership: Private  
Use: Private  
Elevation: Ground Level  
Telephone: 815/538-3961

MILAN

Thomas J. Miller  
Liekefett Road  
Service:  
Size: 50' x 60'  
Ownership: Private  
Use: Private  
Elevation: Ground Level  
Telephone: 309/787-3527

MOKENA

Will County - Richards Heliport  
RFD #2  
Service:  
Size: 70' x 370' turf  
Ownership: Private  
Use: Private  
Elevation: Ground Level  
Telephone: 312/479-5071

MORTON

Lindstrom  
Lat. 40-37 Long. 89-22  
Service: Marked  
Size: 20' x 75'  
Ownership: Private  
Use: Private  
Elevation: Ground Level  
Telephone: 309/263-2271

MORTON

Toddsmort Heliport  
West edge of Morton  
Lat. 40-37 Long. 89-28  
Service:  
Size: 35' x 35' concrete  
Ownership: Private  
Use: Private  
Elevation: Ground Level  
Telephone:

MURPHYSBORO

St. Andrews Catholic Church  
Service:  
Size: 150' x 150'  
Ownership: Private  
Use: Limited  
Elevation: Ground Level  
Telephone: 618/687-2013

NASHVILLE

Washington County Fair Assn.  
Service:  
Size: 150' x 300'  
Ownership: Public  
Use: Limited  
Elevation: Ground Level  
Telephone: 618/327-3222

NAUVOO

Nauvo Grape Festival Assn.  
Service:  
Size: 75' circle  
Ownership: Private  
Use: Limited  
Elevation: Ground Level  
Telephone: 217/453-2310

NEW ATHENS

Peabody Coal Co. Pit #3  
Service:  
Size: 80' x 80' treated  
gravel  
Ownership: Company  
Use: Private  
Elevation: Ground Level  
Telephone: 314/342-3575

NEW LENOX

Brown & Lambrecht Earthmovers, Inc.  
Near Gear Airport  
Lat. 41-30 Long. 57-20  
Service:  
Size: 75' x 75' asphalt  
Ownership: Private  
Use: Private  
Elevation: Ground Level  
Telephone: 815/727-9211



ILLINOIS - continued

NEWTON

Jasper County Safety Council  
Lat. 38-59 Long. 88-10  
Service: Marked  
Size: 320' x 650'  
Ownership: Municipal  
Use: Emergency  
Elevation: Ground Level  
Telephone: 618/783-2345

NILES

A B Dick Co. Helipad  
Lat. 42-00 Long. 87-46  
Service:  
Size: 50' x 50'  
Ownership: Private  
Use: Private  
Elevation: Ground Level  
Telephone: 312/763-1900

NORTHBROOK

Leonard Heliport  
Lat. 42-09 Long. 87-51  
Service:  
Size:  
Ownership: Private  
Use: Private  
Elevation:  
Telephone:

NORTHBROOK

Sears Roebuck and Company  
Lat. 42-06 Long. 87-52  
Service: Lighted, Marked  
Size: 100' x 100'  
Ownership: Private  
Use: Private  
Elevation: 1 Ground Level  
Telephone: 312/585-1875

OAKBROOK

Chicago Bridge & Iron  
901 W. 22nd Street  
Lat. 41-50 Long. 87-57  
Service:  
Size: 56' x 88'  
Ownership: Private  
Use: Private  
Elevation: Ground Level  
Telephone: 312/634-1700

OAKBROOK

Illinois State Toll Highway  
Lat. 41-50 Long. 87-58  
Service:  
Size: 300' x 300'  
Ownership: Private  
Use: Private  
Elevation: Ground Level  
Telephone: 312/654-2200

OAKBROOK

McDonalds Corp.  
2111 Enco Drive  
Service:  
Size: 35' x 35'  
Ownership: Private  
Use: Private  
Elevation: Rooftop  
Telephone: 312/887-3693

OKAWVILLE

Okawville Agricultural Products  
Fair Assn.  
Service:  
Size: 350' x 450'  
Ownership: Private  
Use: Limited  
Elevation: Ground Level  
Telephone:

PALATINE

Didier  
Service:  
Size: 80' x 150'  
Ownership: Private  
Use: Private  
Elevation: Ground Level  
Telephone:

PALATINE

Meyer (Didier Rotor Swing) Heliport  
4 miles N of city  
Lat. 42-10 Long. 88-01  
Service:  
Size: 45' x 45'  
Ownership: Private  
Use: Private  
Elevation: Ground Level  
Telephone: 312/438-8141

PALATINE

Sellstrom Heliport  
Highway 53 at U.S. 14  
Lat. 42-06 Long. 88-02  
Service:  
Size: 40' x 60'  
Ownership: Sellstrom Mfg. Co.  
Use: Private  
Elevation: Ground Level  
Telephone: 312/358-2000

PARIS

D.O.T. Division of Highways  
Service:  
Size: 145' x 210'  
Ownership: State  
Use: Private  
Elevation: Ground Level  
Telephone: 217/465-4181

ILLINOIS - continued

PAW PAW

Illinois Copter Service #1  
Lat. 41-39 Long. 88-58

Service:  
Size: 90' x 90'  
Ownership: Private  
Use: Private  
Elevation: Ground Level  
Telephone: 815/627-9094

PAW PAW

Illinois Copter Service #2  
Lat. 41-37 Long. 88-58

Service:  
Size: 75' circle  
Ownership: Private  
Use:  
Elevation: Ground Level  
Telephone: 815/627-9094

PEORIA

Becker Brothers Inc. Heliport  
340 W. Farmington Road  
Lat. 40-42 Long. 89-38

Service:  
Size: 100' x 100' asphalt  
Ownership: Becker Brothers, Inc.  
Use: Private  
Elevation: Ground Level  
Telephone: 309/674-5155

PEORIA

Cilco Downtown Heliport  
Lat. 40-41 Long. 89-35

Service:  
Size: 40' x 40' concrete  
Ownership: Private  
Use: Private  
Elevation: Rooftop  
Telephone: 309/672-5454

PEORIA

Exposition Gardens, Inc.  
Northmoor Road  
Lat. 40-45 Long. 89-37

Service:  
Size: 100' x 200'  
Ownership: Private  
Use: Commercial  
Elevation: Ground Level  
Telephone: 309/691-6332

PEORIA

Peoria Journal Star  
War Memorial Drive  
Lat. 40-43 Long. 89-39

Service:  
Size: 40' x 60'  
Ownership: Peoria Journal Star  
Use: Private  
Elevation: Rooftop  
Telephone: 309/688-2411

PEORIA

Rainbow Helicopters, Inc.  
RR #2

Service:  
Size: 230' x 270'  
Ownership: Private  
Use: Private  
Elevation: Ground Level  
Telephone: 309/691-4135

PLEASANT PLAINS

Brandt  
Lat. 39-52 Long. 89-55

Service:  
Size: 150' x 300'  
Ownership: Private  
Use: Public  
Elevation: Ground Level  
Telephone: 217/672-3512

PLEASANT PLAINS

Perkinson Copters, Inc.  
Lat. 39-52 Long. 89-55

Service:  
Size: 150' x 300'  
Ownership: Private  
Use: Private  
Elevation: Ground Level  
Telephone: 217/672-3512

RIDGEWAY

Downen Enterprises  
Lat. 37-50 Long. 88-10

Service:  
Size: 150' x 400'  
Ownership: Private  
Use: Private  
Elevation: Ground Level  
Telephone: 618/269-3101

RIDGEWAY

St. Joseph Catholic Church

Service:  
Size: 150' x 150'  
Ownership: Private  
Use: Private  
Elevation: Ground Level  
Telephone: 618/272-3981

ROCKFORD

Atwood Vacuum Machine Company  
1400 Eddy Avenue

Service:  
Size: 250' x 600'  
Ownership: Company  
Use: Private  
Elevation: Ground Level  
Telephone: 815/877-5771

ILLINOIS - continued

ROCKFORD

David L. Omer Heliport  
Service:  
Size: 200' diameter  
Ownership: Private  
Use: Private  
Elevation: Ground Level  
Telephone: 815/877-3888

ROCKFORD

El Do Don Heliport  
7 miles NE of city  
Lat. 42-15 Long. 89-00  
Service:  
Size: 50' x 50'  
Ownership: Private  
Use: Private  
Elevation: Ground Level  
Telephone: 815/962-7888

ROLLING MEADOWS

Gould Center Heliport  
Lat. 42-03 Long. 88-01  
Service: Marked  
Size: 43' circle  
Ownership: Private  
Use: Private  
Elevation: Ground Level  
Telephone: 312/640-4220

ROSELLE

Clarke Heliport  
1 mile W of city  
Lat. 41-59 Long. 88-06  
Service:  
Size: 75' x 75'  
Ownership: Private  
Use: Private  
Elevation: Ground Level  
Telephone: 312/894-2000

ROSEMONT

Flying Carpet Motor Inn Heliport  
6465 N. Mannheim Road  
Lat. 42-00 Long. 87-53  
Service:  
Size: 57' x 50'  
Ownership: Private  
Use: Private  
Elevation: Rooftop  
Telephone:

SALEM

Centralia Helicopter Service  
(Marion County Fair Assn.)  
Service:  
Size: 150' x 300'  
Ownership: Private  
Use: Limited  
Elevation: Ground Level  
Telephone: 618/548-1215

SALEM

Fabick Tractor Company  
Lat. 38-37 Long. 88-57  
Service: Marked  
Size: 20' x 20'  
Ownership: Private  
Use: Private  
Elevation: Ground Level  
Telephone: 618/548-1400

SANDWICH

Sandwich Fair Assn.  
Lat. 41-39 Long. 88-38  
Service:  
Size: 90' circle  
Ownership: Public  
Use: Limited  
Elevation: Ground Level  
Telephone: 815/786-2159

SAVANNA

Savanna Army Depot Helipad  
9 miles NW of city  
Lat. 42-11 Long. 90-15  
Service:  
Size: 100' x 100'  
Ownership: Private  
Use: Private  
Elevation: Ground Level  
Telephone: 815/273-8700

SCHAUMBURG

Clark Outdoor Spraying  
Service: Marked  
Size: 50' diameter  
Ownership: Private  
Use: Private  
Elevation: Ground Level  
Telephone: 312/894-2000

SHATTUC

Rhodes  
Service: Marked  
Size: 150' x 500'  
Ownership: Private  
Use: Private  
Elevation: Ground Level  
Telephone: 618/532-1315

SHAWNEETOWN

Peabody Coal Co. Eagle #1  
Lat. 37-40 Long. 88-13  
Service:  
Size: 100' diameter  
Ownership: Private  
Use: Private  
Elevation: Ground Level  
Telephone: 314/342-3400

ILLINOIS - continued

SKOKIE

International Minerals and Chemicals Co.  
5401 Old Orchard Road

Service:  
Size: 20' circle  
Ownership: Private  
Use: Private  
Elevation: Rooftop  
Telephone:

SPARLAND

Murphy

Lat. 41-01 Long. 89-30  
Service: Marked  
Size: 50' x 100'  
Ownership: Private  
Use:  
Elevation: Ground Level  
Telephone: 309/469-4128

SPARTA

Randolph County Fair Assn.

Service:  
Size: 300' circle  
Ownership: Public  
Use: Limited  
Elevation: Ground Level  
Telephone: 618/443-2312

SPRINGFIELD

Capital Heliport

Lat. 39-50 Long. 89-40  
Service: All  
Size: 40' x 40' concrete (2)  
Ownership: Capital Aviation, Inc.  
Use: Public  
Elevation: Ground Level  
Telephone: 217/528-7551

SPRINGFIELD

Dept. of Transportation Heliport

Lat. 39-46 Long. 89-36  
Service:  
Size:  
Ownership: State  
Use: Government  
Elevation: Ground Level  
Telephone: 217/953-4400

SPRINGFIELD

Dept. of Transportation-District #6

Lat. 39-46 Long. 89-46  
Service:  
Size: 75' x 75'  
Ownership: Public  
Use: Private  
Elevation: Rooftop  
Telephone: 217/782-7301

SPRINGFIELD

Fiat Allis Inc.

3000 6th Street  
Service:  
Size: 100' x 70'  
Ownership: Private  
Use: Private  
Elevation: Ground Level  
Telephone: 217/789-3080

SPRINGFIELD

Sangamo Construction Company

Moffatt Street  
Service:  
Size: 100' x 100'  
Ownership: Company  
Use: Private  
Elevation: Ground Level  
Telephone:

SPRINGFIELD

State Fairgrounds Heliport

8 miles N of city  
Lat. 39-59 Long. 89-38  
Service:  
Size: 500' x 500'  
Ownership: Private  
Use: Private  
Elevation: Ground Level  
Telephone: 217/782-0770

SPRINGFIELD

Department of Agriculture

Division of State Fair  
Service:  
Size: 40' x 40'  
Ownership: State  
Use: Commercial  
Elevation: Ground Level  
Telephone:

SOUTH BARRINGTON

Rose 1 Heliport

Lat. 42-04 Long. 88-08  
Service:  
Size: 40' x 40'  
Ownership: Private  
Use: Private  
Elevation: Ground Level  
Telephone: 312/381-5700

STONEFORT

Peabody-Will Scarlet Heliport

Lat. 37-38 Long. 88-43  
Service:  
Size: 75' x 75'  
Ownership: Company  
Use: Private  
Elevation: Ground Level  
Telephone: 314/342-3575

ILLINOIS - continued

TAYLORVILLE

Lee Norse Co.  
P.O. Box 100  
Service:  
Size: 450' x 700'  
Ownership: Private  
Use: Private  
Elevation: Ground Level  
Telephone: 217/824-9621

TREMONT

Lee David  
RR #2  
Service:  
Size: 120' x 510'  
Ownership: Private  
Use: Private  
Elevation: Ground Level  
Telephone: 309/925-5262

URBANA

County Emergency SVCS/Disaster  
Agency Heliport  
adj N of city  
Lat. 40-06 Long. 88-11  
Service:  
Size: 50' x 50'  
Ownership: Public  
Use: Emergency  
Elevation: Ground Level  
Telephone: 217/384-3826

URBANA

Stephens USAR Center Heliport  
2 miles W of city  
Lat. 40-06 Long. 88-10  
Service:  
Size: 200' x 100'  
Ownership: Private  
Use: Private  
Elevation: Ground Level  
Telephone: 312/657-2118

VANDALIA

Robbins Quality Courts Motel Heliport  
Lat. 38-58 Long. 89-06  
Service:  
Size: 150' x 300'  
Ownership: Robbins Quality  
Courts Motel  
Use: Private  
Elevation: Ground Level  
Telephone: 618/283-2112

WARREN

Foster Implement, Inc.  
Lat. 42-29 Long. 89-59  
Service:  
Size: 75' circle  
Ownership: Private  
Use: Private  
Elevation: Ground Level  
Telephone: 815/745-2191

WARRENSBURG

PCI Heliport  
3 miles E of city  
Lat. 39-55 Long. 89-00  
Service:  
Size: 300' x 150'  
Ownership: Private  
Use: Private  
Elevation: Ground Level  
Telephone: 217/672-3512

WARRENSBURG

Perkinson Copters, Inc.  
Lat. 39-55 Long. 89-00  
Service: Marked  
Size: 150' x 300'  
Ownership: Private  
Use: Private  
Elevation: Ground Level  
Telephone: 217/672-3512

WILLOWBROOK

Hinsdale Heliport  
3 miles N of city  
Lat. 41-44 Long. 87-56  
Service:  
Size: 120' x 120'  
Ownership: Private  
Use: Private  
Elevation: Ground Level  
Telephone: 312/424-6837

WILMINGTON

Elwood Aviation, Inc.  
Lat. 41-20 Long. 88-08  
Service: Marked  
Size: 150' x 300'  
Ownership: Private  
Use: Private  
Elevation: Ground Level  
Telephone: 815/423-5808

INDIANA

\*

AUBURN

Reeves Brothers Heliport  
P.O. Box 606  
Service:  
Size: 320' x 20'  
Ownership: Private  
Use: Private  
Elevation:  
Telephone: 219/892-8081

BEDFORD

Bedford Industrial Park Heliport  
29999 West 16th Street  
Service:  
Size: 55' x 55'  
Ownership: Private  
Use: Private  
Elevation:  
Telephone:

BLOOMINGTON

Holt Heliport  
Lat. 39-11 Long. 86-31  
Service:  
Size: 75' x 50'  
Ownership: Private  
Use: Private  
Elevation: Ground Level  
Telephone:

BLOOMINGTON

Ralph Rogers & Co. Heliport  
Service: None  
Size: 100' x 300'  
Ownership: Ralph Rogers & Co.  
Use: Private  
Elevation: Ground Level  
Telephone: 812/332-2745

BROWNSBURG

Fuller  
5 miles NE of city  
Lat. 39-53 Long. 86-21  
Service:  
Size: 90' x 90'  
Ownership: Private  
Use: Private  
Elevation: Ground Level  
Telephone: 317/293-4637

CARMEL

Helicopter Airways of Indiana  
1401 N. Rangeline  
Lat. 40-00 Long. 86-07  
Service: All  
Size: 70' x 70'  
Ownership: Helicopter Airways  
Use: Public  
Elevation: Ground Level  
Telephone: 317/844-0573

CLARKSVILLE

Mariott Inn Heliport  
Lat. 38-17 Long. 85-45  
Service: Marked, lighted  
Size: 48' x 48'  
Ownership: Private  
Use: Public  
Elevation: Ground Level  
Telephone:

CLERMONT

Clermont Heliport  
1 mile S of city  
Lat. 39-48 Long. 86-19  
Service:  
Size: 50' x 50'  
Ownership: Private  
Use: Private  
Elevation: Ground Level  
Telephone: 317/247-6611

DANVILLE

Hendricks County Sheriff Heliport  
P.O. Box 87  
Service:  
Size: 124' x 170'  
Ownership: Municipal  
Use: Private  
Elevation:  
Telephone: 317/293-4637

EVANSVILLE

Evansville Executive Inn Heliport  
Lat. 37-58 Long. 87-34  
Service:  
Size: 12' x 24'  
Ownership: Private  
Use: Private  
Elevation: Ground Level  
Telephone:

EVANSVILLE

Jarrett Building Heliport  
1111 S. Green River Road  
Service:  
Size: 49' x 40'  
Ownership: Private  
Use: Private  
Elevation: Rooftop  
Telephone:

EVANSVILLE

Property Developers, Inc. Heliport  
14 N. Main  
Service:  
Size: 100' x 100'  
Ownership: Private  
Use: Private  
Elevation:  
Telephone:

INDIANA - continued

FT. WAYNE

Allen County Police Department  
12535 Lima Road  
Service:  
Size: 20' x 20'  
Ownership: Municipal  
Use: Private  
Elevation:  
Telephone: 219/423-7426

GARY

Police Department  
Lat. 41-35 Long. 87-20  
Service:  
Size: 320' x 125'  
Ownership: Private  
Use: Private  
Elevation: Ground Level  
Telephone: 219/938-3105

GREENWOOD

Solar Sources Heliport  
P.O. Box 358  
Service:  
Size: 600' x 400'  
Ownership: Private  
Use: Private  
Elevation:  
Telephone: 317/882-4530

GREENWOOD

Valle Vista Heliport  
755 East Main Street  
Service:  
Size: 75' x 75'  
Ownership: Private  
Use: Private  
Elevation:  
Telephone: 317/882-2955

INDIANAPOLIS

Bee-Line Yard Heliport  
Lat. 39-45 Long. 86-07  
Service:  
Size: 600' x 300'  
Ownership: Private  
Use: Private  
Elevation: Ground Level  
Telephone: 317/247-6271

INDIANAPOLIS

Clermont Heliport  
4400 West 10th Street  
Service:  
Size: 50' x 50'  
Ownership: Private  
Use: Private  
Elevation:  
Telephone:

INDIANAPOLIS

Hooks Heliport  
Lat. 39-48 Long. 86-02  
Service:  
Size: 60' x 60'  
Ownership: Private  
Use: Private  
Elevation: Ground Level  
Telephone: 317/247-6271

INDIANAPOLIS

Indiana Dept. of Natural Resources  
Heliport  
600 State Office Building  
Service: Marked  
Size: 1400' x 1400'  
Ownership: State  
Use: Private  
Elevation: Ground Level  
Telephone:

INDIANAPOLIS

Indianapolis Downtown Heliport  
Lat. 39-45 Long. 86-07  
Service:  
Size: 600' x 300'  
Ownership: Public  
Use: Public  
Elevation: Ground Level  
Telephone: 317/247-6271

INDIANAPOLIS

Indiana National Bank Heliport  
One Indiana Square  
Service:  
Size: 60' x 63'  
Ownership: Private  
Use: Private  
Elevation:  
Telephone:

INDIANAPOLIS

Indiana State Highway Commission  
Heliport  
100 N Senate Avenue  
Service:  
Size:  
Ownership: Private  
Use: Private  
Elevation:  
Telephone:

INDIANAPOLIS

Ishc Heliport  
Adj. N of city  
Lat. 39-46 Long. 86-10  
Service:  
Size: 32' x 32'  
Ownership: Private  
Use: Private  
Elevation: Ground Level  
Telephone: 317/232-5122

INDIANA - continued

INDIANAPOLIS

Lafayette Square Heliport  
1410 South Post Road  
Adj. N of city  
Lat. 39-49 Long. 86-4  
Service:  
Size: 200' x 200'  
Ownership: Private  
Use: Private  
Elevation: Ground Level  
Telephone: 317/897-4676

INDIANAPOLIS

Naval Avionics Center Heliport  
6000 East 21st Street  
Service:  
Size: 60' x 60'  
Ownership: Private  
Use: Private  
Elevation: Ground Level  
Telephone:

INDIANAPOLIS

Pielet Brothers Heliport  
311 S. Shelby Street  
Service:  
Size: 40' x 40'  
Ownership: Private  
Use: Private  
Elevation:  
Telephone:

INDIANAPOLIS

Speedway 500 Heliport  
4400 W. 10th Street  
Lat. 39-46 Long. 86-4  
Service:  
Size: 50' x 50'  
Ownership: Private  
Use: Private  
Elevation: Ground Level  
Telephone: 317/247-6611

INDIANAPOLIS

WRTV Heliport  
1330 North Meridian Street  
Service:  
Size: 60' x 60'  
Ownership: Private  
Use: Private  
Elevation:  
Telephone:

MERRILLVILLE

Kirk Heliport  
Lat. 41-27 Long. 87-17  
Service:  
Size: 115' x 87'  
Ownership: Private  
Use: Private  
Elevation: Ground Level  
Telephone:

MITCHELL

Hancock Heliport  
Service:  
Size:  
Ownership: Private  
Use: Private  
Elevation:  
Telephone:

MOORESVILLE

Berling Heliport  
Lat. 39-36 Long. 86-26  
Service:  
Size: 100' x 100'  
Ownership: Private  
Use: Private  
Elevation: Ground Level  
Telephone:

NEW AUGUSTA

Westway Park Heliport  
2 miles SW of city  
Lat. 39-51 Long. 86-14  
Service:  
Size: 200' x 200'  
Ownership: Private  
Use: Private  
Elevation: Ground Level  
Telephone: 317/897-4676

NORTH LIBERTY

Heald Heliport  
63205 Pine Road  
Service:  
Size: 50' x 50'  
Ownership: Private  
Use: Private  
Elevation: Ground Level  
Telephone: 219/656-3322

PLAINFIELD

Public Service Indiana  
1000 East Main Street  
Service:  
Size:  
Ownership: Private  
Use: Private  
Elevation:  
Telephone:

PRINCETON

Princeton Holiday Inn  
Service:  
Size:  
Ownership: Private  
Use: Private  
Elevation: Rooftop  
Telephone: 812/386-1200

RENSSELAER

1104 East Grace Street  
Service:  
Size: 30' x 30'  
Ownership: Public  
Use: Emergency  
Elevation:  
Telephone: 219/866-5141



INDIANA - continued

ROLLING PRAIRIE

Rolling Prairie Heliport  
9252 N 600 East

Service:  
Size: 30' x 30'  
Ownership: Private  
Use: Private  
Elevation:  
Telephone:

ROSELAWN

Naked City Heliport  
Box 2000

Service: Marked  
Size: 50' x 50'  
Ownership: Private  
Use: Public  
Elevation: Ground Level  
Telephone: 219/345-2000

SOUTH BEND

Esther Landing Pad  
Lat. 41-40 Long. 87-15

Service:  
Size: 100' x 200' turf  
Ownership: Private  
Use: Private  
Elevation: Ground Level  
Telephone:

VEEDERSBURG

Songer Heliport

Service:  
Size: 10' x 20' concrete  
Ownership: Private  
Use: Private  
Elevation: Ground Level  
Telephone:

VINCENNES

Vincennes Executive Inn Heliport  
Lat. 38-50 Long. 87-30

Service:  
Size: 12' x 24'  
Ownership: Private  
Use: Private  
Elevation: Ground Level  
Telephone: 812/886-5000

WINCHESTER

Hinshaw Heliport  
R.R. #3, Box 225

Service:  
Size:  
Ownership: Private  
Use: Private  
Elevation: Ground Level  
Telephone:

WINGATE

Babcock's Heliport  
Box 262

Service:  
Size: 132' x 86'  
Ownership: Private  
Use: Private  
Elevation: Ground Level  
Telephone: 317/274-2342

WINGATE

Meharry AG Service Heliport - R.R.#1  
Lat. 40-12 Long. 87-03

Service: Marked, fuel  
Size: 40' x 40'  
Ownership: Private  
Use: Private  
Elevation: Ground Level  
Telephone: 317/275-2592

WINGATE

Townsend Heliport  
2 miles SE of city

Lat. 40-09 Long. 87-03  
Service:  
Size: 15' x 15'  
Ownership: Private  
Use: Private  
Elevation: Ground Level  
Telephone: 317/275-2681

\*ATTICA

RMC Heliport

Lat. 40-17 Long. 87-14  
Service:  
Size: 40' x 24'  
Ownership: Private  
Use: Private  
Elevation: Ground Level  
Telephone:

IOWA

CEDAR RAPIDS

Air Iowa  
 Lat. 41-55 Long. 91-37  
 Service:  
 Size: 380' x 210'  
 Ownership: Private  
 Use: Public  
 Elevation: Ground Level  
 Telephone: 319/363-4869

CEDAR RAPIDS

Cedar Rapids Emergency Heliport  
 Lat. 41-57 Long. 91-39  
 Service:  
 Size: 30' x 30' Concrete  
 Ownership: Public  
 Use: Private  
 Elevation: Ground Level  
 Telephone: 319/398-5107

CEDAR RAPIDS

Mays Island Heliport  
 Lat. 41-58 Long. 91-40  
 Service:  
 Size: 230' x 100'  
 Ownership: Public  
 Use: Private  
 Elevation: Ground Level  
 Telephone: 319/398-5107

CEDAR RAPIDS

Stauffers Five Seasons Hotel Heliport  
 200 American Building  
 Lat. 41-58 Long. 91-40  
 Service:  
 Size: 48' x 48'  
 Ownership: Private  
 Use: Private  
 Elevation: Ground Level  
 Telephone: 319/363-8161

CEDAR RAPIDS

Iomash Heliport  
 Lat. 41-55 Long. 91-37  
 Service:  
 Size: 400' x 200' Turf  
 Ownership: Private  
 Use: Private  
 Elevation: Ground Level  
 Telephone: 319/363-4746

CROMWELL

MHS Heliport  
 Lat. 41-02 Long. 94-28  
 Service:  
 Size: 145' x 145'  
 Ownership: Private  
 Use: Private  
 Elevation: Ground Level  
 Telephone:

DES MOINES

Aid Heliport  
 Lat. 41-35 Long. 93-37  
 Service:  
 Size: 60' x 48'  
 Ownership: Private  
 Use: Private  
 Elevation: Ground Level  
 Telephone: 515/280-4355

DES MOINES

Iowa Road Builders Co. Heliport  
 Polk County  
 14th and Hull Avenue  
 Lat. 41-37 Long. 93-35  
 Service:  
 Size: 150' x 150'  
 Ownership: Private  
 Use: Private  
 Elevation: Ground Level  
 Telephone: 515/266-3176

\*

DES MOINES

Sargent Private Heliport  
 Lat. 41-37 Long. 93-37  
 Service:  
 Size: 50' x 100'  
 Ownership: Private  
 Use: Private  
 Elevation: Ground Level  
 Telephone: 515/279-9717

DUBUQUE

Terrace Heights Heliport  
 4001 Peru Road  
 Lat. 42-32 Long. 91-40  
 Service:  
 Size: 175' x 100'  
 Ownership: Private  
 Use: Private  
 Elevation: Ground Level  
 Telephone: 319/556-6106

GRIMES

Camp Dodge Heliport  
 Lat. 41-41 Long. 93-43  
 Service:  
 Size: 200' x 200'  
 Ownership: Private  
 Use: Private  
 Elevation:  
 Telephone: 515/278-9376

GUTTENBERG

Walters Heliport  
 Lat. 42-48 Long. 91-07  
 Service:  
 Size: 500' x 500'  
 Ownership: Private  
 Use: Private  
 Elevation: Ground Level  
 Telephone: 319/252-1334

IOWA - continued

IOWA FALLS

Sielaff Helopad Heliport

Lat. 42-28 Long. 93-18

Service:

Size: 150' x 150'

Ownership: Private

Use: Private

Elevation: Ground Level

Telephone: 515/648-3064

MC CAUSLAND

Quiet Valley

Lat. 41-42 Long. 90-28

Service:

Size: 100' x 100'

Ownership: Private

Use: Private

Elevation: Ground Level

Telephone: 319/359-0356

SALIX

Marine Aero Heliport

Lat. 42-18 Long. 96-17

Service: Lights on request

Size: 400' x 200'

Ownership: Marine Aero Corp.

Use: Public

Elevation: Ground Level

Telephone: 712/946-5491

SIOUX CITY

Irving F. Jensen Co. Heliport

2220 Hawkeye Drive

Lat. 42-30 Long. 96-23

Service:

Size: 70' x 70'

Ownership: Private

Use: Private

Elevation: Ground Level

Telephone: 712/252-1891

WATERLOO

Iowa Army National Guard

2245 W. Big Rock Road

Lat. 42-33 Long. 92-23

Service:

Size: 70' x 70'

Ownership: Government

Use: Private

Elevation: Ground Level

Telephone: 319/438-2600

\* DES MOINES

McAninch Corporation

3851 Delaware Avenue

Lat. 41-48 Long. 93-34

Service:

Size: 100' x 100'

Ownership: Private

Use: Private

Elevation:

Telephone:

A Helicopter Charter Bell 206B takes off from an off shore oil platform in the Gulf of Mexico to its home base in Kenner, LA.



KANSAS

HIGHLAND

Valley Grain  
PO Box 326  
Lat. 39-51 Long. 95-15  
Service:  
Size: 25' x 25'  
Ownership: Private  
Use: Private  
Elevation: Rooftop  
Telephone: 913/442-3221

KANSAS CITY

Municipal Office Building Heliport  
NR 1 Civic Center Plaza  
Lat. 39-06 Long. 94-37  
Service:  
Size: 75' x 65'  
Ownership: Municipal  
Use: Private  
Elevation: Ground Level  
Telephone: 913/371-2000

KANSAS CITY

Providence/ST Margaret Field  
8929 Parallel Parkway  
Lat. 39-07 Long. 94-47  
Service:  
Size: 40' x 40'  
Ownership: Private  
Use: Private  
Elevation: Ground Level  
Telephone: 913-596-4000

LAWRENCE

Robinson Industries Heliport  
827 Maple Street  
Lat. 38-58 Long. 95-13  
Service:  
Size: 400' x 60'  
Ownership: Private  
Use: Private  
Elevation: Ground Level  
Telephone: 913/843-8062

OLATHE

Johnson County Executive Heliport  
Lat. 38-50 Long. 94-44  
Service: Fuel  
Size: 100' x 75'  
Ownership: Municipal  
Use: Public  
Elevation: Ground Level  
Telephone: 913/782-1244

OVERLAND PARK

Glenwood Manor Motor Hotel Heliport  
Lat. 38-58 Long. 94-40  
Service:  
Size: 13' x 13'  
Ownership: Private  
Use: Public  
Elevation: Ground Level  
Telephone: 913/649-7000

SCOTT CITY

Scott City Municipal Heliport  
Lat. 38-29 Long. 100-35  
Service:  
Size: 100' x 100'  
Ownership: Private  
Use: Public  
Elevation: Ground Level  
Telephone: 816/374-2181

WICHITA

Kake Helistop  
1500 N. West Street  
Lat. 37-42 Long. 97-23  
Service:  
Size: 100' x 100'  
Ownership: Private  
Use: Private  
Elevation: Ground Level  
Telephone: 316/943-4221

WICHITA

Police Prison Farm Heliport  
Lat. 37-39 Long. 97-20  
Service: Lighted, Marked  
Size: 50' x 50'  
Ownership: Private  
Use: Private/Emergency  
Elevation: Ground Level  
Telephone: 316/262-2611 Ext. 351


WICHITA

Triangle Copter Service  
Harry and West Streets  
Service:  
Size: 150' x 180'  
240' x 300'  
Ownership: Private  
Use: Public  
Elevation: Ground Level  
Telephone: 316/942-1239



A Bell 212 helicopter prepares to sit down on the Los Angeles, CA. City Hall rooftop heliport.

In Springfield, Illinois the well located and marked public use heliport at Capital Airport.



KENTUCKY

**BARDSTOWN**

Denham Heliport  
Lat. 37-50 Long. 85-29  
Service:  
Size: 75' x 75'  
Ownership: Private  
Use: Private  
Elevation: Ground Level  
Telephone: 614/486-5211

**BOWLING GREEN**

Bogle Farm Heliport  
Lat. 36-07 Long. 86-30  
Service:  
Size: 100' x 100'  
Ownership: Private  
Use: Private  
Elevation: Ground Level  
Telephone: 502/842-0847

**CHAVIS**

Duff Heliport  
Lat. 37-21 Long. 83-20  
Service:  
Size: 1800' x 30'  
Ownership: Private  
Use: Private  
Elevation: Ground Level  
Telephone: 606/436-3712

**CORBIN**

Thunderbird Building  
Lat. 36-54 Long. 84-09  
Service:  
Size: 400' x 400'  
Ownership: Private  
Use: Private  
Elevation: Ground Level  
Telephone: 606/269-7328

**DANVILLE**

Carlyle Heliport  
Lat. 37-38 Long. 84-45  
Service:  
Size: 75' x 75'  
Ownership: Private  
Use: Private  
Elevation: Ground Level  
Telephone: 614/486-5211

**FRANKFORT**

Daniel Boone Army National Guard Heliport  
Kentucky Army National Guard  
Lat. 38-11 Long. 88-54  
Service:  
Size: 100' x 100'  
Ownership: Public  
Use: Private  
Elevation: Ground Level  
Telephone: 502/564-7800

**FRANKFORT**

Wiggins Heliport  
Lat. 38-08 Long. 84-55  
Service:  
Size: 75' x 75'  
Ownership: Private  
Use: Private  
Elevation: Ground Level  
Telephone: 614/486-5211

**HOPKINSVILLE**

Pennyrile Air Service Pad  
Lat. 34-47 Long. 87-27  
Service:  
Size: 45' x 45'  
Ownership: Private  
Use: Private  
Elevation: Ground Level  
Telephone: 502/885-1451

**JACKSON**

Falcon Heliport  
PO Box 629  
Lat. 37-31 Long. 83-28  
Service:  
Size: 68' x 68'  
Ownership: Private  
Use: Private  
Elevation: Ground Level  
Telephone: 606/666-7581

**JEFFERSONTOWN**

Jeffersontown High School Heliport  
3332 Newburg Road  
Lat. 38-12 Long. 85-34  
Service:  
Size: 300' x 75'  
Ownership: Public  
Use: Private  
Elevation: Ground Level  
Telephone: 502/267-7270

**LEXINGTON**

Bank of Lexington  
1733 Harrodsburg Road  
Lat. 38-2 Long. 84-49  
Service:  
Size: 28' x 28'  
Ownership: Private  
Use: Private  
Elevation: Rooftop  
Telephone: 606/233-4141

**LEXINGTON**

L.T. Ruth Coal Co. Heliport  
1351 Newton Pike  
Lat. 38-05 Long. 84-29  
Service:  
Size: 32' x 32'  
Ownership: Private  
Use: Private  
Elevation: Ground Level  
Telephone: 606/255-8416

KENTUCKY - continued

LONDON

G.G. Heliport  
Lat. 37-10 Long. 84-07

Service:  
Size: 50' x 30'  
Ownership: Private  
Use: Private  
Elevation: Ground Level  
Telephone: 606/843-6031

LOUISVILLE

Fletcher Heliport  
Lat. 38-11 Long. 85-41

Service:  
Size: 75' x 75'  
Ownership: Private  
Use: Private  
Elevation: Ground Level  
Telephone: 614/486-5211

LOUISVILLE

Number One Hurstbourne Park Heliport  
Lat. 33-14 Long. 85-34

Service:  
Size: 50' x 50'  
Ownership: Private  
Use: Private  
Elevation: Ground Level  
Telephone: 502-426-4600

LOUISVILLE

Southwest Government Center Heliport  
Lat. 38-08 Long. 85-58

Service:  
Size: 30' x 30'  
Ownership: Government  
Use: Private  
Elevation: Ground Level  
Telephone: 502/239-6022

LOUISVILLE

WLKY-TV Studios Heliport  
Lat. 38-15 Long. 85-42

Service:  
Size: 150' x 150'  
Ownership: Private  
Use: Private  
Elevation: Ground Level  
Telephone: 502/893-3671

MORGANTOWN

Parkway Coal Heliport  
Lat. 37-18 Long. 86-44

Service:  
Size: 80' x 24' Concrete  
Ownership: Private  
Use: Private  
Elevation: Ground Level  
Telephone: 502/274-7149

MURRAY

Hoke Heliport  
1114 County Cork  
Lat. 36-35 Long. 88-20

Service:  
Size: 400' x 200'  
Ownership: Private  
Use: Private  
Elevation: Ground Level  
Telephone: 502/753-7883

WINCHESTER

Holiday Inn Heliport  
1100 Holiday Drive  
Lat. 38-00 Long. 84-01

Service:  
Size: 90' x 90' Turf  
Ownership: Private  
Use: Public  
Elevation: Ground Level  
Telephone:

LOUISIANA

AMELIA

Air Logistics Amelia Base  
Lat. 29-40 Long. 91-05  
Service:  
Size: 50' x 30', 5 pads  
Ownership: Private  
Use: Private  
Elevation: Ground Level  
Telephone: 318/233-1355

AMELIA

Arco Morgan City Heliport  
Lat. 29-38 Long. 91-06  
Service:  
Size: 24' x 24' concrete  
Ownership: Atlantic Richfield Co.  
Use: Private  
Elevation: Ground Level  
Telephone: 504/631-2583

AMELIA

Bayou Boeuf Heliport  
6 miles East of Morgan City  
Lat. 29-41 Long. 91-06  
Service:  
Size: 90' x 70'  
Ownership: Chevron U.S.A.  
Use: Private  
Elevation: Ground Level  
Telephone: 504/631-9451

AMELIA

Dicon Warehouse Heliport  
3 miles West of city  
Lat. 29-39 Long. 91-07  
Service:  
Size: 50' x 50' turf  
Ownership: Private  
Use: Private  
Elevation: Ground Level  
Telephone: 504/631-2131

AMELIA

ERA Morgan City Heliport  
Lat. 91-07 Long. 29-38  
Service:  
Size: 300' x 150'  
Ownership: Private  
Use: Private  
Elevation: Ground Level  
Telephone: 318/478-6131

AMELIA

Lake Palourde Heliport  
Amelia Road  
Lat. 29-41 Long. 91-05  
Service: IFR equipped  
Size: 46 concrete pads  
Ownership: Petroleum Helicopters, Inc.  
Use: Private  
Elevation: Ground Level  
Telephone: 504/631-2131

AMELIA

The Offshore Co. Heliport  
2 miles Southwest of city  
Lat. 29-38 Long. 91-07  
Service: Fuel  
Size: 20' x 20' concrete  
Ownership: Private  
Use: Private  
Elevation: Ground Level  
Telephone: 504/631-2153

BATON ROUGE

Jenkins 7 Heliport  
Lat. 30-28 Long. 91-04  
Service:  
Size: 1500' x 300' concrete  
Ownership: Jenkins Corp.  
Use: Private  
Elevation: Ground Level  
Telephone: 504/927-1760

BATON ROUGE

Region 1 Headquarters-State Police  
376 East Airport  
Lat. 30-26 Long. 90-06  
Service:  
Size: 3000' x 200'  
Ownership: Public  
Use: Private  
Elevation: Ground Level  
Telephone: 504/925-6424

BELLE CHASSE

Brown & Root Heliport  
Lat. 29-52 Long. 90-01  
Service:  
Size: 50' x 200'  
Ownership: Private  
Use: Private  
Elevation: Ground Level  
Telephone: 318/235-2453

BELLE CHASSE

Offshore Service Ships Heliport  
2017 Engineers Road  
Lat. 29-50 Long. 90-1  
Service: Flood light - nights  
Size: 39' x 39'  
Ownership: Private  
Use: Private  
Elevation: Ground Level  
Telephone: 504/392-2090

BERWICK

CAGC Berwick Heliport  
Lat. 29-42 Long. 91-13  
Service:  
Size: 30' x 30' wood  
Ownership: Petroleum Helicopters  
Use: Private  
Elevation: Ground Level  
Telephone: 504/385-4801



LOUISIANA - continued

**BERWICK**

Cities Service Dock Heliport  
Lat. 29-41 Long. 91-13  
Service:  
Size: 60' x 60' shell  
Ownership: Private  
Use: Private  
Elevation: Ground Level  
Telephone: 713/850-6100

**BOSSIER CITY**

La State Police Troop G HQ Facilities  
Heliport  
3 miles East of city  
Lat. 32-31 Long. 93-39  
Service:  
Size: 20' x 20'  
Ownership: Public  
Use: Private  
Elevation: Ground Level  
Telephone: 318/226-7651

**CAMERON**

CAGC Dock Heliport  
Lat. 29-47 Long. 93-19  
Service:  
Size: 250' x 250' turf  
Ownership: Conoco, Inc.  
Use: Private  
Elevation: Ground Level  
Telephone: 318/775-5437

**CAMERON**

Chevron U.S.A., Inc. Heliport  
1 mile Northeast of city  
Lat. 29-46 Long. 93-20  
Service:  
Size: 50' x 50'  
Ownership: Private  
Use: Private  
Elevation: Ground Level  
Telephone: 318/775-5130

**CAMERON**

Columbia Helicopters Heliport  
Service:  
Size:  
Ownership: Columbia Helicopters,  
Inc.  
Use: Private  
Elevation: Ground Level  
Telephone: 318/775-5488

**CAMERON**

ERA Helicopters Cameron Base  
Lat. 29-47 Long. 93-17  
Service:  
Size: 400' x 200'  
Ownership: Private  
Use: Private  
Elevation: Ground Level  
Telephone: 318/478-6131

**CAMERON**

Evergreen Heliport  
P.O. Box 2050  
Lat. 29-47 Long. 93-12  
Service:  
Size: 50' x 20'  
Ownership: Evergreen Helicopters,  
Inc.  
Use: Private  
Elevation: Ground Level  
Telephone: 713/740-0231

**CAMERON**

Petroleum Helicopters Cameron Heliport  
Lat. 29-47 Long. 93-18  
Service:  
Size: 700' x 200'  
Ownership: Petroleum Helicopters  
Use: Private  
Elevation: Ground Level  
Telephone: 318/775-7157

**CHALMETTE**

Southern Natural Gas Co. Heliport  
Service:  
Size:  
Ownership: Private  
Use: Private  
Elevation: Ground Level  
Telephone: 504/522-9628

**COCODRIE**

Odeco Cocodrie Heliport  
Lat. 29-14 Long. 90-40  
Service:  
Size: 30' x 30' wood  
Ownership: Private  
Use: Private  
Elevation: Ground Level  
Telephone: 504/561-2305

**COCODRIE**

Tenneco Cocodrie Heliport  
Lat. 29-14 Long. 90-39  
Service:  
Size: 40' x 20' gravel  
Ownership: Private  
Use: Private  
Elevation: Ground Level  
Telephone: 318/232-3600

**CONVENT**

Weber Pvt Heliport  
6 miles Northwest of city  
Lat. 30-04 Long. 90-53  
Service:  
Size: 40' x 40'  
Ownership: Private  
Use: Private  
Elevation: Ground Level  
Telephone: 504/562-7039

LOUISIANA - continued

CROWLEY

TGP-Crowley Heliport  
Service:  
Size:  
Ownership: Tennessee Gas Pipeline  
Use: Private  
Elevation: Ground Level  
Telephone: 318/783-7792

DULAC

Amoco Dulac Heliport  
1 mile South of city  
Lat. 29-22 Long. 90-43  
Service:  
Size: 80' x 50' shell  
Ownership: Private  
Use: Private  
Elevation: Ground Level  
Telephone: 504/563-4546

DULAC

IMCO Services Dock Heliport  
2 miles Southwest of city  
Lat. 29-21 Long. 95-43  
Service:  
Size: 40' x 40' concrete  
Ownership: IMCO Services  
Use: Private  
Elevation: Ground Level  
Telephone: 504/563-4413

DULAC

Union Dulac Heliport  
Lat. 29-22 Long. 90-43  
Service:  
Size: 60' x 70'  
Ownership: Private  
Use: Private  
Elevation: Ground Level  
Telephone: 504/876-1150

EMPIRE

Shell Pipeline Heliport  
Lat. 29-25 Long. 89-36  
Service:  
Size: 50' x 50' concrete  
Ownership: Shell Oil Co.  
Use: Private  
Elevation: Ground Level  
Telephone: 504/588-4474

GRAND CHENIER

Deep Lake Heliport  
Lat. 29-42 Long. 92-40  
Service:  
Size: 30' x 30' concrete  
Ownership: Private  
Use: Private  
Elevation: Ground Level  
Telephone:

GRAND CHENIER

Grand Chenier Heliport  
Lat. 29-46 Long. 92-58  
Service:  
Size: 20' x 20' turf  
Ownership: Private  
Use: Private  
Elevation: Ground Level  
Telephone:

GRAND ISLE

Conoco Inc. Heliport  
Lat. 29-15 Long. 89-57  
Service:  
Size: 200' x 200'  
Ownership: Private  
Use: Private  
Elevation: Ground Level  
Telephone: 504/368-3000

GRAND ISLE

Exxon Heliport  
Lat. 29-15 Long. 89-58  
Service: Windsock  
Size: 150' x 150'  
Ownership: Private  
Use: Private  
Elevation: Ground Level  
Telephone: 504/787-2121

GRAND ISLE

Freeport Sulphur Heliport  
Lat. 29-15 Long. 89-57  
Service: Fuel  
Size: 65' x 150' concrete  
Ownership: Private  
Use: Private  
Elevation: Ground Level  
Telephone: 504/787-3173

GREENWOOD

Gibson Shell Pipeline Heliport  
Lat. 29-36 Long. 90-53  
Service:  
Size: 50' x 30'  
Ownership: Private  
Use: Private  
Elevation: Ground Level  
Telephone: 504/588-4474

GRETNA

Telephone Company Heliport  
Lat. 29-55 Long. 90-23  
Service:  
Size: 200' x 180' concrete  
Ownership: Private  
Use: Private  
Elevation: Ground Level  
Telephone: 504/529-9217

LOUISIANA - continued

HARAHAN

Air Oil Inc. #1 Heliport  
adjacent North of city  
Lat. 29-56 Long. 90-11  
Service:  
Size: 50' x 15'  
Ownership: Air Oil, Inc.  
Use: Private  
Elevation: Ground Level  
Telephone: 504/733-7182

HARAHAN

Air Oil Inc. #2 Heliport  
adjacent North of city  
Lat. 29-57 Long. 90-10  
Service:  
Size: 30' x 15'  
Ownership: Air Oil, Inc.  
Use: Private  
Elevation: Ground Level  
Telephone: 504/733-7182

HARAHAN

PHI Harahan Heliport  
Lat. 29-56 Long. 90-10  
Service: Windsock  
Size: 200' x 300'  
Ownership: Petroleum Helicopters  
Use: Private  
Elevation: Ground Level  
Telephone: 318/235-2452

HOLLY BEACH

Johnson Bayou Heliport  
Lat. 29-45 Long. 93-37  
Service:  
Size: 50' x 50'  
Ownership: General American  
Use: Private  
Elevation: Ground Level  
Telephone: 318/235-2453

HOLLY BEACH

John S Bayou Heliport  
Lat. 29-45 Long. 93-39  
Service:  
Size: 24' x 24'  
Ownership: Gulf Oil Co.  
Use: Private  
Elevation: Ground Level  
Telephone: 318/569-7255

INTRACOASTAL CITY

Exxon Intracoastal City Terminal Heliport  
3 miles Northeast of city  
Lat. 29-49 Long. 92-07  
Service:  
Size: 195' x 75' concrete  
Ownership: Private  
Use: Private  
Elevation: Ground Level  
Telephone: 318/233-5135

INTRACOASTAL CITY

G.H. Fluid Services Heliport  
Lat. 29-49 Long. 92-08  
Service:  
Size: 24' x 24'  
Ownership: Private  
Use: Private  
Elevation: Ground Level  
Telephone: 318/232-9255

INTRACOASTAL CITY

N. Freshwater Bayou Heliport  
Lat. 29-40 Long. 92-15  
Service:  
Size: 20' x 20'  
Ownership: Union Oil Co. of  
California  
Use: Private  
Elevation: Ground Level  
Telephone: 318/642-5617

INTRACOASTAL CITY

Petroleum Helicopter  
Lat. 29-47 Long. 92-09  
Service:  
Size: 400' x 400'  
Ownership: Private  
Use: Private  
Elevation: Ground Level  
Telephone: 318/893-1882

INTRACOASTAL CITY

S. Freshwater Bayou Heliport  
Lat. 29-36 Long. 92-15  
Service:  
Size: 40' x 40' turf  
Ownership: Union Oil Co. of  
California  
Use: Private  
Elevation: Ground Level  
Telephone: 318/642-5617

INTRACOASTAL CITY

Superior Oil Docks Heliport  
Lat. 29-48 Long. 92-08  
Service:  
Size: 50' x 50'  
Ownership: Private  
Use: Private  
Elevation: Ground Level  
Telephone: 318/235-2453

INTRACOASTAL CITY

Tenneco Intercoastal Heliport  
Lat. 29-46 Long. 92-09  
Service:  
Size: 80' x 40' concrete  
Ownership: Private  
Use: Private  
Elevation: Ground Level  
Telephone: 318/981-7000

LOUISIANA - continued

KAPLAN

Cow Island Trunkline Heliport  
Lat. 29-53 Long. 92-16  
Service:  
Size: 30' x 30'  
Ownership: Trunkline Gas Co.  
Use: Private  
Elevation: Ground Level  
Telephone: 318/643-8847

KAPLAN

Transco Heliport  
Lat. 29-58 Long. 92-16  
Service:  
Size: 50' x 30'  
Ownership: Transcontinental  
Pipeline  
Use: Private  
Elevation: Ground Level  
Telephone: 318/893-1882

KENNER

New Orleans Intl Airport/Heliport  
North side of airport  
Service: Lighted, maintenance  
Size: 15' x 25', 3 pads  
Ownership: Municipal  
Use: Public  
Elevation: Ground Level  
Telephone: 504/469-2000

KINDER

TGP-Kinder Heliport  
Service:  
Size:  
Ownership: Tennessee Gas  
Pipeline  
Use: Private  
Elevation: Ground Level  
Telephone: 318/738-2585

LAFAYETTE

Lafayette Regional Heliport  
Lat. 30-12 Long. 91-59  
Service: Fuel, Maintenance,  
Repair  
Size: 200' x 100'  
Ownership: Public  
Use: Public  
Elevation: Ground Level  
Telephone: 318/232-2808

LAFAYETTE

Operators Inc. Training Facility  
Lat. 30-13 Long. 90-04  
Service:  
Size: 60' x 60'  
Ownership: Private  
Use: Private  
Elevation: Ground Level  
Telephone: 318/237-5554

LAKE CHARLES

Columbia Helicopters Heliport  
Service:  
Size:  
Ownership: Columbia Helicopters, Inc.  
Use: Private  
Elevation: Ground Level  
Telephone: 318/439-9040

LAKE CHARLES

Petroleum Helicopters  
2 miles East of city  
Lat. 30-13 Long. 93-09  
Service:  
Size: 50' x 50'  
Ownership: Private  
Use: Private  
Elevation: Ground Level  
Telephone: 318/775-5437

LEEVILLE

Chevron USA, Inc. Heliport  
1 mile Southeast of city  
Lat. 29-13 Long. 90-13  
Service:  
Size: 80' x 80'  
Ownership: Private  
Use: Private  
Elevation: Ground Level  
Telephone: 504/396-2201

LEEVILLE

Gulf Compressor Heliport  
Lat. 29-04 Long. 90-17  
Service:  
Size: 24' x 24' wood  
Ownership: Private  
Use: Private  
Elevation: Ground Level  
Telephone: 318/235-2453

LEEVILLE

Gulf Fourchan Heliport  
Lat. 29-00 Long. 90-11  
Service:  
Size: 30' x 15' wood  
Ownership: Private  
Use: Private  
Elevation: Ground Level  
Telephone: 318/235-2453

LEEVILLE

Gulf Leeville Heliport  
Lat. 29-12 Long. 90-13  
Service:  
Size: 48' x 48'  
Ownership: Gulf Oil Co.  
Use: Private  
Elevation: Ground Level  
Telephone: 504/396-2251

LOUISIANA - continued

LEEVILLE

Shell Fourchon Heliport  
 Lat. 29-07 Long. 90-13  
 Service:  
 Size: 20' x 20' turf  
 Ownership: Private  
 Use: Private  
 Elevation: Ground Level  
 Telephone: 504/396-2277

LEEVILLE

Tenneco Fourchon Heliport  
 Lat. 29-06 Long. 90-11  
 Service:  
 Size: 40' x 40' wood  
 Ownership: Private  
 Use: Private  
 Elevation: Ground Level  
 Telephone: 318/981-7000

METARRIE

USGS Causeway Heliport  
 5 miles Northwest of city  
 Lat. 30-01 Long. 90-09  
 Service:  
 Size: 200' x 80' turf  
 Ownership: Public  
 Use: Private  
 Elevation: Ground Level  
 Telephone: 504/837-4720

MONROE

TGP-Monroe Heliport  
 Service:  
 Size:  
 Ownership: Tennessee Gas Pipeline  
 Use: Private  
 Elevation: Ground Level  
 Telephone: 318/388-1633

MORGAN CITY

DATA-Comm Heliport  
 Lat. 29-42 Long. 91-11  
 Service:  
 Size: 35' x 35' concrete  
 Ownership: Private  
 Use: Private  
 Elevation: Rooftop  
 Telephone: 504/384-3737

MORGAN CITY

Kerr McGee Heliport  
 Lat. 29-41 Long. 91-11  
 Service:  
 Size: 24' x 24' wood  
 Ownership: Private  
 Use: Private  
 Elevation: Ground Level  
 Telephone: 318/235-2453

MORGAN CITY

Mobil Heliport  
 Lat. 29-41 Long. 91-12  
 Service: Fuel  
 Size: 30' x 30' concrete  
 Ownership: Mobil Oil Company  
 Use: Private  
 Elevation: Ground Level  
 Telephone: 504/384-6840

MORGAN CITY

The Offshore Telephone Company Heliport  
 Lat. 29-42 Long. 91-11  
 Service:  
 Size: 35' x 25'  
 Ownership: Private  
 Use: Private  
 Elevation: Ground Level  
 Telephone: 504/384-3737

MORGAN CITY

Shell Morgan City Heliport  
 Lat. 29-41 Long. 91-10  
 Service:  
 Size: 100' x 150' asphalt  
 Ownership: Shell Oil Co.  
 Use: Private  
 Elevation: Ground Level  
 Telephone: 504/588-7113

MORGAN CITY

Texaco Heliport  
 Lat. 29-41 Long. 91-10  
 Service: windsock  
 Size: 40' x 40', 2 pads  
 Ownership: Texaco, Inc.  
 Use: Private  
 Elevation: Ground Level  
 Telephone: 504/384-1605

NATCHITOCHEs

TGP-Natchitoches Heliport  
 Service:  
 Size:  
 Ownership: Tennessee Gas Pipeline  
 Use: Private  
 Elevation: Ground Level  
 Telephone: 318/357-8267

NEW IBERIA

Air Logistics Heliport  
 5 miles Northwest of city  
 Lat. 30-03 Long. 91-52  
 Service: Maintenance  
 Size: 50' x 50'  
 Ownership: Private  
 Use: Private  
 Elevation: Ground Level  
 Telephone: 318/233-1294

LOUISIANA - continued

NEW IBERIA

Air Logistics 2 Heliport  
Lat. 30-02 Long. 91-52  
Service:  
Size: 40' x 40'  
Ownership: Private  
Use: Private  
Elevation: Ground Level  
Telephone: 318/233-1355

NEW IBERIA

GSRI  
P.O. Box 53178  
Lat. 30-02 Long. 91-52  
Service:  
Size: 50' x 50'  
Ownership: Air Logistics, Inc.  
Use: Private  
Elevation: Ground Level  
Telephone: 318/367-8787

NEW ORLEANS

Avondale Heliport  
8 miles Northwest of city  
Lat. 29-55 Long. 90-11  
Service:  
Size: 100' x 100'  
Ownership: Avondale Shipyards, Inc.  
Use: Private  
Elevation: Ground Level  
Telephone: 504/436-2121

NEW ORLEANS

Jackson Barracks Heliport  
Lat. 29-57 Long. 90-00  
Service:  
Size: 150' x 600' turf  
Ownership: Public  
Use: Private  
Elevation: Ground Level  
Telephone: 504/241-2374

NEW ORLEANS

Jefferson Parrish Sheriff's Office  
Heliport  
8 miles Southwest of city  
Lat. 29-55 Long. 90-11  
Service:  
Size: 50' x 50'  
Ownership: Government  
Use: Private  
Elevation: Ground Level  
Telephone: 504/436-4116

NEW ORLEANS

McDermott Heliport  
Lat. 29-53 Long. 90-04  
Service:  
Size: 40' x 40'  
Ownership: Private  
Use: Private  
Elevation: Ground Level  
Telephone: 318/235-2453

NEW ORLEANS

P.H.I.  
5728 Jefferson Highway  
Lat. 29-56 Long. 90-11  
Service:  
Size: 50' x 50' concrete  
Ownership: Petroleum Helicopters,  
Inc.  
Use: Private  
Elevation: Ground Level  
Telephone: 318/235-2453

NEW ORLEANS

South Central Bell Heliport  
10 miles Northeast of city  
Lat. 30-02 Long. 89-54  
Service:  
Size: 38' x 38'  
Ownership: Private  
Use: Private  
Elevation: Ground Level  
Telephone: 504/528-2000

OAK GROVE

Grand Chenier Heliport  
Lat. 29-46 Long. 92-59  
Service:  
Size: 15' x 20'  
Ownership: Private  
Use: Private  
Elevation: Ground Level  
Telephone: 318/235-2453

PECAN ISLAND

CAGC Freshwater Terminal Heliport  
Lat. 29-32 Long. 92-18  
Service:  
Size: 50' x 40'  
Ownership: Conoco, Inc.  
Use: Private  
Elevation: Ground Level  
Telephone: 318/893-1882

PECAN ISLAND

Exchange Freshwater Bayou Heliport  
Lat. 29-32 Long. 92-18  
Service:  
Size: 40' x 40'  
Ownership: Exchange Oil & Gas Co.  
Use: Private  
Elevation: Ground Level  
Telephone: 504/581-4111

PECAN ISLAND

Mud Hole Heliport  
Lat. 29-33 Long. 92-26  
Service:  
Size: 50' x 50' turf  
Ownership: Transco Pipeline Co.  
Use: Private  
Elevation: Ground Level  
Telephone: 318/893-1882

LOUISIANA - continued

PINEVILLE

Camp Beauregard Army National  
Guard Heliport

Lat. 31-23 Long. 92-24

Service:  
Size: 3000' x 2000'  
Ownership: Government  
Use: Private  
Elevation: Ground Level  
Telephone: 318/640-2080

ST. BERNARD

Southern Natural Gas Co. Heliport  
2 miles East of city

Lat. 29-51 Long. 89-49

Service:  
Size: 500' x 20' concrete  
Ownership: Private  
Use: Private  
Elevation: Ground Level  
Telephone: 504/682-0830

ST. MARTINVILLE

J.B. Talley Heliport  
adjacent North of City

Lat. 30-07 Long. 91-49

Service:  
Size: 70' x 30'  
Ownership: Private  
Use: Private  
Elevation: Ground Level  
Telephone: 318/394-9751

SCOTT

Industrial Helicopters, Inc. Heliport  
1 mile North of city

Lat. 30-14 Long. 92-05

Service:  
Size: 50' x 50'  
Ownership: Private  
Use: Private  
Elevation: Ground Level  
Telephone: 318/233-3356

SCOTT

Tenneco Inc. Aviation Department Heliport  
1 mile North of city

Lat. 30-15 Long. 92-05

Service:  
Size: 50' x 50'  
Ownership: Private  
Use: Private  
Elevation: Ground Level  
Telephone: 318/233-3356

SOUTH KENNER

American Cyanamid Company  
2 miles Northeast of city

Lat. 29-58 Long. 90-17

Service:  
Size: 200' x 200'  
Ownership: Private  
Use: Private  
Elevation: Ground Level  
Telephone: 504/431-9511

STARKS

Starks Compressor Station  
6750 West Loop South

Lat. 30-18 Long. 93-36

Service: windsock  
Size: 30' x 30'  
Ownership: Northern Natural Gas Co.  
Use: Private  
Elevation: Ground Level  
Telephone: 318/235-6419

THIBODAUX

Transco Schriever Heliport

Lat. 29-44 Long. 90-49

Service:  
Size: 40' x 40'  
Ownership: Transco Gas Pipeline  
Use: Private  
Elevation: Ground Level  
Telephone: 318/235-2453

UNION

Weber Private

P.O. Box 40

Lat. 30-04 Long. 90-53

Service:  
Size: 40' x 40'  
Ownership: Weber Marine Inc.  
Use: Private  
Elevation: Ground Level  
Telephone: 504/562-3547

VENICE

Chevron USA, Inc. (Venice) Heliport  
1 mile South of city

Lat. 29-15 Long. 89-23

Service:  
Size: 80' x 80'  
Ownership: Private  
Use: Private  
Elevation: Ground Level  
Telephone: 504/241-2120

VENICE

Conoco Inc. Heliport

Lat. 29-15 Long. 89-21

Service:  
Size: 60' x 60'  
Ownership: Private  
Use: Private  
Elevation: Ground Level  
Telephone: 504/368-3000

VENICE

Delta Gathering Station Heliport  
2 miles Southwest of city

Lat. 29-13 Long. 89-23

Service:  
Size: 24' x 24'  
Ownership: Gulf Oil  
Use: Private  
Elevation: Ground Level  
Telephone: 504/534-7141

LOUISIANA - continued

VENICE

Grand Bay Receiving Station Heliport  
4 miles Northeast of city  
Lat. 29-18 Long. 89-17  
Service:  
Size: 24' x 24'  
Ownership: Private  
Use: Private  
Elevation: Ground Level  
Telephone: 504/534-7141

VENICE

Gulf Refinery Heliport  
Lat. 29-13 Long. 89-23  
Service:  
Size: 40' x 40' concrete  
Ownership: Private  
Use: Private  
Elevation: Ground Level  
Telephone: 318/235-2453

VENICE

Gulf Southpass Tanks Heliport  
Lat. 29-02 Long. 89-19  
Service:  
Size: 40' x 40'  
Ownership: Gulf Oil Corp.  
Use: Private  
Elevation: Ground Level  
Telephone: 504/566-2222

VENICE

PHI Venice Heliport  
Lat. 29-16 Long. 89-20  
Service:  
Size: 180' x 70'  
Ownership: Petroleum Helicopters,  
Inc.  
Use: Private  
Elevation: Ground Level  
Telephone: 504/534-2631

VENICE

Shell Central Facilities Heliport  
Lat. 29-05 Long. 89-18  
Service:  
Size: 40' x 40'  
Ownership: Shell Oil Co.  
Use: Private  
Elevation: Ground Level  
Telephone: 318/235-2453

VENICE

Shell Venice Terminal Heliport  
Lat. 29-16 Long. 89-21  
Service:  
Size: 35' x 35'  
Ownership: Shell Oil Co.  
Use: Private  
Elevation: Ground Level  
Telephone: 504/588-7113

VERRET

Southern Natural Gas Co. Heliport  
Lat. 29-51 Long. 89-50  
Service:  
Size: 20' x 20' concrete  
Ownership: Private  
Use: Private  
Elevation: Ground Level  
Telephone: 504/682-0830

WESTWEGO

Westwego, Inc. Heliport  
Lat. 29- Long. 90-08  
Service:  
Size: 37' x 37' concrete  
Ownership: Private  
Use: Private  
Elevation: Ground Level  
Telephone:



MAINE

AGUSTA

Agusta Heliport  
1 mile N of city  
Lat. 44-19 Long. 69-48  
Service:  
Size:  
Ownership: Public  
Use: Public  
Elevation:  
Telephone: 207/662-4643

PITTSFORD FARM

Seaboomock Forestry District  
Headquarters Heliport  
Lat. 45-53 Long. 69-59  
Service: Fuel  
Size: 75' x 75' turf  
Ownership: State  
Use: Private  
Elevation: Ground Level  
Telephone:

CHESUNCOOK

Forestry District Heliport  
Lat. 45-53 Long. 69-14  
Service: Fuel  
Size: 50' x 50' asphalt  
Ownership: State  
Use: Private  
Elevation: Ground Level  
Telephone: 207/695-2281

PORTAGE

Portage Forestry Heliport  
Service:  
Size: 75' x 75'  
Ownership:  
Use: Private  
Elevation: Ground Level  
Telephone:

CUPSUPTIC

Rangeley Forestry District Headquarters  
Heliport  
Service:  
Size: 100' x 100'  
Ownership: State  
Use: Private  
Elevation: Ground Level  
Telephone:

SANFORD

Sprague Electric Heliport  
Lat. 43-24 Long. 70-42  
Service:  
Size: 100' x 100' asphalt  
Ownership: Sprague Electric Co.  
Use: Private  
Elevation: Ground Level  
Telephone:

FREEPORT

Spar Cove  
Lat. 43-47 Long. 70-07  
Service:  
Size:  
Ownership: Private  
Use: Private  
Elevation: Ground Level  
Telephone:

WATERVILLE

The Silent Woman Restaurant Heliport  
Lat. 44-32 Long. 69-41  
Service:  
Size: 50' x 50' asphalt  
Ownership: Private  
Use: Private  
Elevation: Ground Level  
Telephone: 207/873-4522

GREENVILLE

Maine Forest Service Seaplane Base Heliport  
Service:  
Size: 75' x 100'  
Ownership: State  
Use: Private  
Elevation: Ground Level  
Telephone:

OLD TOWN

Old Town Forestry Heliport  
Service:  
Size: 75' x 75'  
Ownership: State  
Use: Private  
Elevation: Ground Level  
Telephone:

MARYLAND

ARBUTUS

Security Ford Heliport  
3828 Washington Boulevard  
Lat. 39-14 Long. 76-40  
Service:  
Size: 50' x 50'  
Ownership: Private  
Use: Private  
Elevation: Ground Level  
Telephone: 301/247-9600

BALTIMORE

Baltimore-Washington International  
Airport/Heliport  
North Ramp  
Service: Lighted  
Size: 100' x 100'  
Ownership: State  
Use: Public - Landing fee  
Elevation: Ground Level  
Telephone: 301/766-1000

BLATIMORE

Baltimore-Washington International  
Airport/Heliport  
South Ramp  
Service:  
Size: 100' x 100'  
Ownership: State  
Use: Public - Landing fee  
Elevation: Ground Level  
Telephone: 301/761-5900

BALTIMORE

Martin Airport Helipad  
Lat. 39-19 Long. 76-25  
Service:  
Size: 40' x 40'  
Ownership: State  
Use: Police  
Elevation: Ground Level  
Telephone:

BALTIMORE

Maryland State Police Aviation Division  
3021 Strawberry Point Road  
Martin State Airport  
Service: Fuel, lighted, maintenance  
Size: 150' x 1800'  
Ownership: State  
Use: Public  
Elevation: Ground Level  
Telephone: 301/391-0700

BALTIMORE

Pier 4  
Adj. to city  
Lat. 39-18 Long. 76-36  
Service: Marked  
Size: 80' x 75' asphalt  
Ownership: Municipal  
Use: Public - Landing fee  
Elevation: Pier Level  
Telephone: 301/396-5668

BALTIMORE

Police Department Heliport  
601 E. Fayette Street  
Lat. 39-17 Long. 76-36  
Service:  
Size: 182' x 122' concrete  
Ownership: Municipal  
Use: Private/Emergency  
Elevation: Rooftop  
Telephone:

BETHESDA

Linden Hill Hotel Heliport  
5400 Pooks Hill Road  
Service:  
Size:  
Ownership: Linden Hill Hotel  
Use: By Prior Request  
Elevation: Ground Level  
Telephone: 301/530-0300

CAMBRIDGE

Cambridge Municipal Heliport  
Lat. 38-32 Long. 76-01  
Service:  
Size: 60' x 60' asphalt  
Ownership: Municipal  
Use: Public  
Elevation: Ground Level  
Telephone: 301/228-9500

CHEVERLY

Pepsi Cola Heliport  
Pepsi Place  
Lat. 38-55 Long. 76-55  
Service: None  
Size: 40' x 40' asphalt  
Ownership: Pepsi Cola Bottling  
Co. of Wash., D.C.  
Use: Private  
Elevation: Ground Level  
Telephone: 301/322-7000

COLLEGE PARK

College Park Heliport  
Lat. 38-58 Long. 76-55  
Service:  
Size: 30' x 30' asphalt  
Ownership: Private  
Use: Private  
Elevation: Ground Level  
Telephone: 301/864-5844

EAGLE HARBOR

Chalk Point Generating Station Heliport  
Lat. 38-33 Long. 76-41  
Service:  
Size: 330' x 130' turf  
Ownership: Private  
Use: Private  
Elevation: Ground Level  
Telephone: 301/843-4121

MARYLAND - continued

FREDERICK

Fort Detrick Heliport  
Lat. 39-26 Long. 77-25  
Service:  
Size: 150' x 150'  
Ownership: U.S. Army  
Use:  
Elevation:  
Telephone: 301/663-8000

FREDERICK

Maryland State Police Frederick Municipal  
Police  
Frederick Municipal Airport  
Service: Fuel, maintenance, lighted  
Size: 100' x 400'  
Ownership: Municipal  
Use: Public  
Elevation: Ground Level  
Telephone: 301/663-0244

FORESTVILLE

Maryland State Police  
Andrews Air Force Base  
Service:  
Size:  
Ownership: Military  
Use: Private  
Elevation: Ground Level  
Telephone: 301/420-9061

GAITHERSBURG

IBM Heliport  
18100 Frederick Pike  
Lat. 39-09 Long. 77-13  
Service:  
Size: 22' x 22' asphalt  
Ownership: Private  
Use: Private  
Elevation: Ground Level  
Telephone: 301/840-0111

GAITHERSBURG

Washingtonian Motel & Country Club  
Shady Grove Road  
Service: None  
Size:  
Ownership: Washingtonian Motel  
Use: For Motel Guests  
Elevation: Ground Level  
Telephone: 301/948-2200

GERMANTOWN

ERDA Heliport  
Lat. 39-10 Long. 77-15  
Service: Lights  
Size: 150' diameter  
Ownership: Government  
Use: By Prior Request  
Elevation: Ground Level  
Telephone: 301/353-4352

GERMANTOWN

Fairchild Heliport  
Fairchild Industries  
Service:  
Size: 200' x 200'  
Ownership: Fairchild Ind.  
Use: Private  
Elevation: Ground Level  
Telephone: 301/428-6000

GLEN BURNIE

Tar Cove Heliport  
8 miles SE of city  
Lat. 39-08 Long. 76-31  
Service:  
Size: 40' x 40'  
Ownership: Private  
Use: Private  
Elevation: Ground Level  
Telephone: 301/255-0788

HAVRE DE GRACE

Bloomingdale Heliport  
Post Road  
Lat. 39-32 Long. 76-06  
Service:  
Size: 50' x 50'  
Ownership: Private  
Use: Private  
Elevation: Ground Level  
Telephone: 301/939-1918

JACKSONVILLE

Mrs. Bozman Heliport  
3 miles NW of city  
Lat. 39-32 Long. 76-33  
Service:  
Size: 150' x 100'  
Ownership: Private  
Use: Private  
Elevation: Ground Level  
Telephone: 301/771-4583

LUSBY

Cling Cove Point Heliport  
Catalina Drive  
Lat. 38-23 Long. 76-24  
Service:  
Size: 50' x 50'  
Ownership: Private  
Use: Private  
Elevation: Ground Level  
Telephone: 301/326-3152

MYERSVILLE

Harp Heliport  
Lat. 39-30 Long. 77-33  
Service:  
Size: 300' x 75' turf  
Ownership: Private  
Use: Private  
Elevation: Ground Level  
Telephone: 301/663-2296

MARYLAND - continued

PHOENIX

Bozman Heliport  
1 mile NE of city  
Lat. 39-30 Long. 76-32  
Service:  
Size: 150' x 100'  
Ownership: Private  
Use: Private  
Elevation: Ground Level  
Telephone: 301/592-2461

PIKESVILLE

Maryland State Police  
Service: Lighted  
Size: 50' x 50'  
Ownership: State  
Use: Private  
Elevation: Rooftop  
Telephone: 301/486-3101

QUEENSTOWN

Wye Institute Heliport  
Lat. 38-54 Long. 76-09  
Service:  
Size: 300' x 300' turf  
Ownership: Private  
Use: Private  
Elevation: Ground Level  
Telephone: 301/827-7403

RANDALLSTOWN

Mitchell Heliport  
Old Court Road  
Lat. 39-21 Long. 76-46  
Service:  
Size: 58' x 60'  
Ownership: Private  
Use: Private  
Elevation: Ground Level  
Telephone: 301/521-2200

ROCKVILLE

Glen Construction  
121 Congressional Lane  
Service:  
Size: 65' x 65'  
Ownership: Private  
Use: Private  
Elevation: Ground Level  
Telephone: 301/881-6400

ST. CHARLES

St. Charles Business Park Heliport  
Adj. N of city  
Lat. 38-36 Long. 76-54  
Service:  
Size: 100' x 100'  
Ownership: Public  
Use: Public  
Elevation: Ground Level  
Telephone: 301/645-4440

SALISBURY

Maryland State Police Salisbury  
Wicomico Apartments  
Service: Fuel, lighted  
Size: 150' x 5500'  
Ownership: Municipal  
Use: Public  
Elevation: Ground Level  
Telephone: 301/546-4722

SILVER SPRING

Dow Jones & Co., Inc.  
11501 Columbia Pike  
Lat. 39-02 Long. 76-59  
Service:  
Size: 40' x 40'  
Ownership: Private  
Use: Private  
Elevation: Ground Level  
Telephone: 301/622-2900

STEVENSON

Berg Field Heliport  
Lat. 39-24 Long. 76-43  
Service:  
Size: 600' x 200' turf  
Ownership: Private  
Use: Private  
Elevation: Ground Level  
Telephone: 301/486-5970

THURMONT

Camp David  
Service:  
Size:  
Ownership: Federal  
Use: Federal  
Elevation: Ground Level  
Telephone:

WESTERNPORT

Moran Heliport  
McCoole Road  
Service:  
Size: 1000' diameter  
Ownership: Moran Coal Co., Inc.  
Use: Private  
Elevation: Ground Level  
Telephone: 301/359-0622

WORTON

Tenneco Heliport  
Lat. 39-15 Long. 76-05  
Service: Fuel  
Size: 100' x 75' turf  
Ownership: Private  
Use: Private  
Elevation: Ground Level  
Telephone: 301/778-1991

MASSACHUSETTS

AGAWAM

Agawam-Springfield Heliport  
1 mile E of city

Lat. 42-04 Long. 72-35

Service:  
Size: 20' x 10'  
Ownership: Private  
Use: Private  
Elevation: Ground Level  
Telephone: 203/789-0955

AGAWAM

Tenneco, Inc.

Lat. 42-02 Long. 72-38

Service:  
Size: 100' x 100'  
Ownership: Private  
Use: Private  
Elevation: Ground Level  
Telephone: 413/786-2782

ATTLEBORO

Attleboro Reserve Center

Lat. 41-55 Long. 71-17

Service:  
Size: 153' x 130'  
Ownership: Government  
Use: Private  
Elevation: Ground Level  
Telephone: 617/796-2343

BEDFORD

Millpore Filter Helistop

Lat. 42-29 Long. 71-16

Service:  
Size: 450' x 235' turf  
Ownership: Private  
Use: Private  
Elevation: Ground Level  
Telephone: 617/275-9200

BOSTON

Boston Globe Heliport

135 Moorissey Boulevard

Lat. 42-19 Long. 71-03

Service:  
Size: 50' x 50'  
Ownership: Private  
Use: Private  
Elevation: Rooftop  
Telephone: 617/929-2562

BOSTON

D.P.W. 100 Nashua Street

Lat. 42-21 Long. 71-04

Service: Marked, windsock  
Size: 125' x 125'  
Ownership: State  
Use: By Prior Request  
Elevation: Ground Level  
Telephone: 617/727-5350

BOSTON

Logan International Heliport

Lat. 42-21 Long. 71-01

Service: Lights, fuel,  
maintenance  
Size: 150' x 150' concrete  
Ownership: Municipal  
Use: Public  
Elevation: Ground Level  
Telephone: 617/482-2930

BOSTON

Massachusetts Dept. of Public

Works Heliport

100 Nashua Street

Lat. 42-21 Long. 71-04

Service:  
Size: 109' x 97'  
Ownership: State  
Use: Private/  
By Prior Request  
Elevation: Ground Level  
Telephone: 617/727-5350

BOSTON

Museum of Science Heliport

Science Park

Lat. 42-21 Long. 71-04

Service:  
Size: 292' x 121'  
Ownership: Private  
Use: Private  
Elevation: Ground Level  
Telephone: 617/723-2500

BOSTON

Prudential Center Heliport

Lat. 42-20 Long. 71-04

Service:  
Size: 85' x 75'  
Ownership: Private  
Use: Private  
Elevation: Ground Level  
Telephone: 617/236-3292

BOXBOROUGH

Sheraton Inn

242 Sheraton Road

Lat. 42-28 Long. 41-32

Service:  
Size: 75' x 100'  
Ownership: Private  
Use: Public  
Elevation: Ground Level  
Telephone: 617/263-8701

MASSACHUSETTS - continued

**BROCKTON**

Brockton USAR Center  
915 W. Chestnut  
Lat. 42-03 Long. 71-12  
Service:  
Size: 100' x 100'  
Ownership: Government  
Use: Private  
Elevation: Ground Level  
Telephone: 617/796-2044

**BURLINGTON**

High Voltage Engineering Heliport  
Lat. 42-28 Long. 71-12  
Service:  
Size: 500' x 260'  
Ownership: Private  
Use: Private  
Elevation: Ground Level  
Telephone: 617/272-1313

**BUZZARDS BAY**

Camp Edwards Heliport  
Lat. 41-40 Long. 70-33  
Service:  
Size: 117' x 40' concrete  
Ownership: Private  
Use: Private  
Elevation: Ground Level  
Telephone: 617/968-5151

**CAMBRIDGE**

MIT Campus Heliport  
Lat. 42-21 Long. 71-05  
Service:  
Size: 200' x 200'  
Ownership: Private  
Use: Private  
Elevation: Ground Level  
Telephone: 617/253-1212

**CONCORD**

Bemis Heliport  
Lat. 42-30 Long. 71-23  
Service:  
Size: 450' x 75' turf  
Ownership: Private  
Use: Private  
Elevation: Ground Level  
Telephone: 617/369-3514

**EAST OTIS**

Know Trail Inn Heliport  
Lat. 42-10 Long. 73-02  
Service:  
Size: 150' x 150' turf  
Ownership: Private  
Use: Private  
Elevation: Ground Level  
Telephone: 413/269-4236

**FITCHBURG**

Fitchburg Paper Co. Heliport  
601 River Road  
Lat. 42-35-37 Long. 71-50-55  
Service: None  
Size: 48' x 24'  
Ownership: Fitchburg Paper Co.  
Use: Private  
Elevation: Rooftop  
Telephone: 617/345-4361

**FITCHBURG**

Thunderbird  
Lodge 229 Lumenberg Street  
Service:  
Size:  
Ownership: Private  
Use: Private  
Elevation: Ground Level  
Telephone: 617/342-6001

**GLOUCESTER**

USCG Heliport  
Lat. 42-36 Long. 70-39  
Service:  
Size: 90' x 90'  
Ownership: Government  
Use: Private  
Elevation: Ground Level  
Telephone: 617/223-3642

**HANOVER**

Shortall Heliport  
2 miles NE of city  
Service:  
Size: 200' x 50' gravel  
Ownership: Private  
Use: Private  
Elevation: Ground Level  
Telephone: 617/826-6141

**HANOVER**

Simmons Heliport  
Lat. 42-07 Long. 70-50  
Service:  
Size: 50' x 50'  
Ownership: Private  
Use: Private  
Elevation: Ground Level  
Telephone: 617/826-4735

**LEXINGTON**

Raytheon Company  
141 Spring Street  
Lat. 42-25 Long. 71-15  
Service:  
Size: 50' x 40' asphalt  
Ownership: Raytheon Co.  
Use: Private  
Elevation: Ground Level  
Telephone: 617/862-6600

MASSACHUSETTS - continued

LOWELL

Lowell Heliport  
 Lat. 42-39 Long. 71-19  
 Service: Lights on request  
 Size: 100' x 100' asphalt  
 Ownership: Municipal  
 Use: Public  
 Elevation: Ground Level  
 Telephone: 617/458-2507

MARLBORO

Digital Heliport  
 4 miles E of city  
 Lat. 42-19 Long. 71-34  
 Service: None  
 Size: 25' x 25'  
 Ownership: Digital Equipment Corp.  
 Use: Private  
 Elevation: Ground Level  
 Telephone: 617/274-6693

MARSHFIELD

Hilltop Heliport  
 66 Earldar Circle  
 Lat. 42-07 Long. 70-46  
 Service:  
 Size: 14' x 14'  
 Ownership: Private  
 Use: Private  
 Elevation: Ground Level  
 Telephone: 617/837-0676

MAYNARD

Digital Heliport  
 1 mile SW of city  
 Lat. 42-42 Long. 71-27  
 Service:  
 Size: 60' x 20' concrete  
 Ownership: Private  
 Use: Private  
 Elevation:  
 Telephone: 617/274-6693

MAYNARD

Digital Heliport  
 10 miles NE of city  
 Lat. 42-25 Long. 71-26  
 Service:  
 Size: 75' x 20' concrete  
 Ownership: Private  
 Use: Private  
 Elevation: Ground Level  
 Telephone: 617/274-6693

NATICK

Massachusetts Army National Guard  
 143 Speen Street  
 Lat. 42-17 Long. 71-22  
 Service:  
 Size: 100' x 75'  
 Ownership: Government  
 Use: Private  
 Elevation: Ground Level  
 Telephone: 617/782-7842

NATICK

Natick Army Laboratories Heliport  
 Lat. 42-17 Long. 71-21  
 Service:  
 Size: 120' x 78' asphalt  
 Ownership: Private  
 Use: Private  
 Elevation: Ground Level  
 Telephone: 617/653-1000

PLYMOUTH

Plymouth Copters, Inc.  
 8 A Billington Street  
 Lat. 41-56 Long. 70-40  
 Service:  
 Size:  
 Ownership: Private  
 Use: Private  
 Elevation:  
 Telephone: 617/746-6030

REVERE

Rent-A-Tool Heliport  
 777 North Shore Road  
 Lat. 42-25 Long. 70-59  
 Service:  
 Size: 50' x 50'  
 Ownership: Private  
 Use: Private  
 Elevation: Ground Level  
 Telephone: 617/289-3800

SOUTHBRIDGE

American Optical Corp. Heliport  
 14 Mechanic Street  
 Lat. 42-04 Long. 72-01  
 Service:  
 Size: 65' x 65'  
 Ownership: Private  
 Use: Private  
 Elevation:  
 Telephone: 617/765-9711

SPRINGFIELD

Massachusetts Mutual Heliport  
 1295 State Street  
 Lat. 42-07 Long. 72-32  
 Service:  
 Size: 60' x 60' asphalt  
 Ownership: Private  
 Use: Private  
 Elevation: Ground Level  
 Telephone: 413/788-8411

TAUNTON

Taunton Heliport  
 2-1/2 miles SE of city  
 Lat. 41-53 Long. 71-03  
 Service:  
 Size: 50' x 50'  
 Ownership: Private  
 Use: Private  
 Elevation: Ground Level  
 Telephone: 617/824-6633

MASSACHUSETTS - continued

TEWKSBURG

Peirce Heliport

Lat. 42-37 Long. 71-16

Service:

Size: 50' x 75' asphalt

Ownership: Private

Use: Private

Elevation: Ground Level

Telephone: 617/851-3311

WESTBOROUGH

Alden Complex Heliport

117 N Main Street

Lat. 42-17 Long. 71-34

Service:

Size: 200' x 50' asphalt

Ownership: Private

Use: Private

Elevation: Ground Level

Telephone: 617/583-0160

WESTFIELD

Digital Heliport

Lat. 42-10 Long. 72-43

Service:

Size: 40' x 40' asphalt

Ownership: Private

Use: Private

Elevation: Ground Level

Telephone: 617/274-6693

WESTMINISTER

Digital Heliport

Lat. 42-33 Long. 71-55

Service:

Size: 40' x 40' concrete

Ownership: Private

Use: Private

Elevation: Ground Level

Telephone: 617/274-6693

WEST SPRINGFIELD

Bear Hole Heliport

84 Bear Hold Road

Lat. 42-07 Long. 72-40

Service:

Size: 75' x 75'

Ownership: Private

Use: Private

Elevation: Ground Level

Telephone: 413/739-3522

WEST SPRINGFIELD

Dow Jones & Co., Inc. Heliport

Lat. 42-09 Long. 72-33

Service:

Size: 100' x 100'

Ownership: Private

Use: Private

Elevation:

Telephone: 413/592-7761

WESTWOOD

A-Copy Heliport

35 University Avenue

Lat. 42-10 Long. 71-09

Service:

Size: 30' x 30'

Ownership: Private

Use: Private

Elevation:

Telephone: 203/633-6794

WORCESTER

Parker Heliport

60 Prescott Street

Lat. 42-17 Long. 71-47

Service:

Size: 36' x 25'

Ownership: Private

Use: Private

Elevation:

Telephone: 617/791-1111



MICHIGAN

CHELSEA

North Lake  
12282 Woodbine  
Lat. 42-23 Long. 84-01  
Service:  
Size: 100' x 40'  
Ownership: Private  
Use: Private  
Elevation: Ground Level  
Telephone: 313/535-5600

DEARBORN

Dearborn Heliport  
Lat. 42-12 Long. 83-14  
Service:  
Size: 300' x 150'  
Ownership: Private  
Use: Private  
Elevation: Ground Level  
Telephone: 313/271-2700

DEARBORN

Hayatt Regency Hotel Heliport  
Fairland Town Center  
Lat. 42-46 Long. 83-08  
Service:  
Size: 100' x 100'  
Ownership: Private  
Use: Public  
Elevation: Ground Level  
Telephone: 313/593-1234

DETROIT

Cobo Hall Heliport  
1 Washington Blvd.  
Service: Lighted, Windsock,  
Parking, Landing Fee  
Size: 100' x 500'  
Ownership: Municipal (Operator -  
Renaissance Air, Inc.)  
Use: Public  
Elevation: Rooftop  
Telephone: 313/961-4565

DETROIT

Manufacturers Bank Heliport  
411 West Lafayette Street  
Lat. 42-19 Long. 83-03  
Service:  
Size: 100' x 100'  
Ownership: Private  
Use: Private  
Elevation: Rooftop  
Telephone: 313/222-4000

DETROIT

Stahl  
12282 Woodbine  
Lat. 42-22 Long. 83-16  
Service:  
Size: 20' x 20'  
Ownership: Private  
Use: Private  
Elevation: Rooftop  
Telephone: 313/535-5600

EAST LANSING

State Police Headquarters Heliport  
714 S. Harrison Road  
Lat. 42-43 Long. 84-29  
Service:  
Size: 84' x 63'  
Ownership: Public  
Use: Police/Emergency  
Elevation: Ground Level  
Telephone: 517/332-2521

FARMINGTON

Independence Green Heliport  
36700 Grand River  
Lat. 42-28 Long. 83-26  
Service:  
Size: 50' x 50'  
Ownership: Municipal  
Use: Private  
Elevation: Ground Level  
Telephone: 313/474-7744

FARWELL

Witbeck Aerodrome  
167 E. N. County Line Road  
Lat. 43-48 Long. 84-18  
Service:  
Size: 100' x 100'  
Ownership: Private  
Use: Private  
Elevation: Ground Level  
Telephone: 517/386-2152

HIGHLAND

Highland Heliport  
1900 St. Clair Street  
Lat. 42-25 Long. 83-01  
Service:  
Size: 50' x 50'  
Ownership: Public  
Use: Private  
Elevation: Ground Level  
Telephone: 313/887-5303

LANSING

L. P. D. Heliport  
120 W. Michigan  
Lat. 42-46-52 Long. 84-36-03  
Service:  
Size: 60' x 60'  
Ownership: Public  
Use: Private  
Elevation: Ground Level  
Telephone: 517/372-9400

LANSING

Oldsmobile Heliport  
920 Townsend Street  
Lat. 42-53 Long. 84-58  
Service:  
Size: 90' x 90'  
Ownership: Private  
Use: Private  
Elevation: Ground Level  
Telephone: 517/373-5164

MICHIGAN - continued

LIVONIA

Greenfield Construction Co. Heliport  
13040 Merriman Road  
Lat. 42-23 Long. 83-21  
Service:  
Size: 30' x 30'  
Ownership: Private  
Use: Private  
Elevation: Ground Level  
Telephone: 313/425-3900

MENOMINEE

Menominee County-Eustrom Heliport  
Lat. 45-07 Long. 87-38  
Service:  
Size: 100' x 100'  
Ownership: Public  
Use: Public  
Elevation: Ground Level  
Telephone: 906/863-9971

MUSKEGON

Lumbermans Bank Heliport  
Lat. 43-14 Long. 86-15  
Service:  
Size: 35' x 35'  
Ownership: Private  
Use: Public  
Elevation: Ground Level  
Telephone: 616/726-4426

NOVI

Titanus Heliport  
25484 Meadowbrook Road  
Lat. 42-28 Long. 83-27  
Service:  
Size: 60' x 60'  
Ownership: Private  
Use: Public  
Elevation: Ground Level  
Telephone: 313/478-5510

OWOSSO

Vaungarde Engineering Co. Heliport  
1000 Bradley St.  
Lat. 43-00 Long. 84-11  
Service:  
Size: 50' x 50'  
Ownership: Private  
Use: Private  
Elevation: Ground Level  
Telephone: 517/725-8127

PLYMOUTH

Plymouth Heliport  
800 Junction  
Lat. 42-22 Long. 83-28  
Service:  
Size: 20' x 20'  
Ownership: Private  
Use: Private  
Elevation: Rooftop  
Telephone: 313/535-5600

PONTIAC

Pontiac Stadium Heliport  
1200 Featherstone Road  
Lat. 42-38 Long. 83-15  
Service:  
Size: 300' x 150'  
Ownership: Private  
Use: Private  
Elevation: Ground Level  
Telephone: 313/857-7700

RIVES JUNCTION

Rives Heliport  
3900 Rives Eaton Road  
Lat. 42-23 Long. 84-27  
Service:  
Size: 25' x 25'  
Ownership: Private  
Use: Private  
Elevation: Rooftop  
Telephone: 313/535-5600

SALEM

Diponio Heliport  
Lat. 42-22 Long. 83-36  
Service:  
Size: 1000' x 800'  
Ownership: Private  
Use: Private  
Elevation: Ground Level  
Telephone: Unlisted

SOUTHFIELD

The Bendix Heliport  
Lat. 42-27 Long. 83-14  
Service:  
Size: 25' x 25'  
Ownership: Private  
Use: Private  
Elevation: Ground Level  
Telephone: 313/941-2300

SOUTHFIELD

TV 2 Heliport  
2 Storer Place  
Lat. 42-27 Long. 83-12  
Service:  
Size: 60' x 20'  
Ownership: Private  
Use: Private  
Elevation: Ground Level  
Telephone: 313/577-9000

UNION

Baldwin Lake Heliport  
Timberline Village  
14163 US 12  
Lat. 41-47 Long. 85-50  
Service:  
Size: 30' x 30'  
Ownership: Private  
Use: Private  
Elevation: Ground Level  
Telephone: 616/641-7260

MICHIGAN - continued

UNION

Timberline Village  
1 mile E of city on N side of  
US 12

Lat. 41-47 Long. 85-50

Service:  
Size: 30' x 30' concrete  
300' x 100' sod  
Ownership: Private  
Use: Private  
Elevation: Ground Level  
Telephone:

WYOMING

Die-Matic  
4309 Aldrich SW

Lat. 43-53 Long. 85-40

Service:  
Size: 250' x 150'  
Ownership: Private  
Use: Private  
Elevation: Ground Level  
Telephone: 616/531-0060

MINNESOTA

ALDEN

Walt S. Heliport  
Adj. N. of City  
Lat. 43-40 Long. 93-34  
Service:  
Size: 400' x 200'  
Ownership: Private  
Use: Private  
Elevation: Ground Level  
Telephone: 507/874-3148

BRAXTER

Brainerd Public  
Service:  
Size: 25' x 25'  
Ownership: Private  
Use: Public  
Elevation: Ground Level  
Telephone: 218/829-5484

CIRCLE PINES

Lat. 45-09 Long. 93-07  
Service:  
Size: 300' x 300'  
Ownership: Private  
Use: Private  
Elevation: Ground Level  
Telephone:

DULUTH

Modern Constructors, Inc.  
325 Lake Avenue, So.  
Lat. 46-46-57 Long. 92-05  
Service: Lights  
Size: 100' x 100' wood  
Ownership: Modern Constructor,  
Inc.  
Use: Public  
Elevation: Rooftop  
Telephone: 218/722-0571

EVANSVILLE

Chuck West Memorial Heliport  
Box 297  
Service:  
Size: 332' x 100' turf  
Ownership: Private  
Use: Private  
Elevation:  
Telephone: 218/848-2635

EVANSVILLE

Evansville Heliport  
Lat. 46-00 Long. 95-40  
Service:  
Size: 332' x 100'  
Ownership: Public  
Use: Private  
Elevation: Ground Level  
Telephone: 218/948-2635

HOPKINS

Hopkins Police Heliport  
Service:  
Size: 400' x 400'  
Ownership: Municipal  
Use: Police/emergency  
Elevation: Ground Level  
Telephone:

MANKATO

Mankato Downtown  
218 South Second Street  
Service: Night opp's  
prohibited  
Size: 157' x 53'  
Ownership: Municipal  
Use: Public  
Elevation: Rooftop  
Telephone: 507/625-3161

MINNEAPOLIS

Federal Reserve Bank Heliport  
Lat. 45-58 Long. 93-16  
Service: Lighted, Marked  
Size: 44' x 39'  
Ownership: Federal  
Use: Private  
Elevation: Rooftop  
Telephone:

MINNEAPOLIS

Northern States Power  
414 Nicollet Mall  
Service:  
Size: 65' x 65'  
Ownership: Private  
Use: Private  
Elevation: Rooftop  
Telephone: 612/330-5607

OWATONNA

Agri Helicopter Inc. Heliport  
adj W of city  
Lat. 44-05 Long. 93-16  
Service:  
Size: 60' x 60'  
Ownership: Private  
Use: Private  
Elevation: Ground Level  
Telephone: 507/451-0782

PINE CITY

Ryberg  
Box 63  
Service:  
Size: 150' x 150'  
Ownership: Private  
Use: Private  
Elevation: Ground Level  
Telephone: 612/629-2503

MINNESOTA - continued

PLYMOUTH

Prudential

13001 Country Road 40

Service:  
Size: 91' x 90'  
Ownership: Private  
Use: Private  
Elevation: Ground Level  
Telephone: 612/374-8234

ST. PAUL

Hubbard Broadcasting

2675 University Avenue

Service:  
Size:  
Ownership: Private  
Use: Private  
Elevation: Rooftop  
Telephone:

ST. PAUL

St. Paul Downtown-Holman Field

Heliport

1 mi. S. of city

Lat. 44-56 Long. 93-03

Service:  
Size: 50' x 50'  
Ownership: Public  
Use: Public  
Elevation: Ground Level  
Telephone:

SOUTH ST. PAUL

South St. Paul Municipal Heliport

Lat. 44-51 Long. 93-02

Service: Fuel, repairs, lights  
Size: 12' x 10' x 100' x 100' (2)  
Ownership: Public  
Use: Public  
Elevation: Ground Level  
Telephone:

MISSISSIPPI

BILOXI

Broadwater Beach Heliport  
Service:  
Size: 100' x 80'  
Ownership: Broadwater Beach  
Hotel  
Use: Private  
Elevation: Ground Level  
Telephone:

BILOXI

Lundy's Heliport  
Rt. 5 Box 234  
Lat. 30-27 Long. 88-56  
Service: Wind Indicator  
Size: 60' x 60'  
Ownership: Private  
Use: Private  
Elevation: Ground Level  
Telephone: 601/432-1926

COLUMBUS

Phillips Heliport  
1431 Waterworks Road  
Lat. 33-31 Long. 88-24  
Service: Lighted, Lighted  
Wind Indicator  
Size: 60' x 60'  
Ownership: Private  
Use: Private  
Elevation: Ground Level  
Telephone: 601/328-6258

CORINTH

TVA SubStation  
Service:  
Size: 75' x 75'  
Ownership: Federal  
Use: Private  
Elevation: Ground Level  
Telephone:

FLORENCE

Tullos Field Heliport  
Route 1 Box 382  
Service: Wind Indicator  
Size: 1250' x 300'  
Ownership: Private  
Use: Private  
Elevation: Ground Level  
Telephone: 601/845-6079

GREENWOOD

USAR Training Center Heliport  
Highway 82-49 Bypass  
Box 1380  
Service:  
Size:  
Ownership: Federal  
Use: Public  
Elevation:  
Telephone:

IUKA

Segars Heliport  
Route 1 Box 165  
5 miles S of city  
Lat. 34-45 Long. 88-13  
Service:  
Size: 1000' x 25' turf  
Ownership: Private  
Use: Private  
Elevation: Ground Level  
Telephone: 601/423-6014

PASCAGOULA

Ingalls Heliport  
P. O. Box 1267  
Service:  
Size: 160' x 160'  
Ownership: Private  
Use: Private  
Elevation:  
Telephone: 601/769-5305

TUTWILER

William Helicopter Inc.  
Lat. 34-00 Long. 90-25  
Service:  
Size:  
Ownership: Private  
Use: Public  
Elevation: Ground Level  
Telephone: 601/345-8395

VICKSBURG

Hammett Heliport  
P. O. Drawer 150  
Lat. 32-19 Long. 91-53  
Service:  
Size: 300' x 200'  
Ownership: Private  
Use: Private  
Elevation: Ground Level  
Telephone:

VICKSBURG

Magnolia Heliport  
3155 Warrenton Road  
Lat. 32-20 Long. 90-53  
Service:  
Size: 100' x 100'  
Ownership: Private  
Use: Private  
Elevation: Ground Level  
Telephone:

MISSOURI

BRANSON

Table Rock Heliport  
Lat. 36-28 Long. 93-06  
Service: Fuel  
Size: 20' x 20'  
Ownership: Private  
Use: Private  
Elevation: Ground Level  
Telephone: 417/334-6102

CENTRALIA

A.B. Chance Company Heliport  
210 North Allen Street  
Lat. 39-12 Long. 92-07  
Service:  
Size:  
Ownership: Private  
Use: Private  
Elevation:  
Telephone: 314/682-5521

CENTRALIA

Sbern Heliport  
Lat. 39-13 Long. 92-08  
Service: Windsock  
Size: 100' x 200'  
Ownership: Private  
Use: Private  
Elevation: Ground Level  
Telephone: 314/682-5760

CORAN

Wood Heliport  
Lat. 36-28 Long. 89-37  
Service:  
Size: 300' x 200'  
Ownership: Private  
Use: Private  
Elevation: Ground Level  
Telephone: 314/643-2652

FENTON

Fabick Heliport  
One Fabick Drive  
Lat. 38-32 Long. 90-26  
Service: Windsock  
Size: 60' x 40'  
Ownership: Private  
Use: Private  
Elevation: Ground Level  
Telephone: 314/343-5900

GRANDVIEW

Pitman Manufacturing Division Heliport  
Lat. 38-53 Long. 94-32  
Service:  
Size: 50' x 50'  
Ownership: Private  
Use: Private  
Elevation: Ground Level  
Telephone: 816/763-6000

HANNIBAL

Cyanamid Hannibal Heliport  
Lat. 39-49 Long. 91-26  
Service:  
Size: 100' x 100'  
Ownership: Private  
Use: Private  
Elevation: Ground Level  
Telephone: 314/769-2011

KANSAS CITY

Mill Creek Park Heliport  
Lat. 39-02 Long. 94-35  
Service: Lighted  
Size: 300' x 120'  
Ownership: Municipal  
Use: Private  
Elevation: Ground Level  
Telephone: 816/932-2104

KANSAS CITY

Police Department Helicopter  
4601 Eastern  
Lat. 39-02 Long. 94-29  
Service:  
Size: 25' x 25'  
Ownership: Municipal  
Use: Private  
Elevation: Ground Level  
Telephone: 816/842-6525

KANSAS CITY

North Patrol Division Station  
Northwest Banning Road  
Lat. 39-14 Long. 94-35  
Service:  
Size: 15' x 15'  
Ownership: Public  
Use: Private  
Elevation:  
Telephone: 816/234-5000

KANSAS CITY

Seers Heliport  
707 East 19th Street  
Lat. 39-05 Long. 94-34  
Service:  
Size: 75' x 75'  
Ownership: Private  
Use: Private  
Elevation: Ground Level  
Telephone: 816/221-2753

KING CITY

Quad State Helicopter Heliport  
Lat. 40-02 Long. 94-32  
Service:  
Size: 450' x 150'  
Ownership: Private  
Use: Private  
Elevation: Ground Level  
Telephone: 816/535-4589

MISSOURI - continued

LEE'S SUMMIT

Lees's Summit Heliport  
Lat. 38-55 Long. 94-24  
Service:  
Size: 50' x 60'  
Ownership: Private  
Use: Private  
Elevation:  
Telephone:

MARSHFIELD

Pipe Fabricators Heliport  
Lat. 37-19 Long. 92-55  
Service:  
Size: 50' x 50'  
Ownership: Private  
Use: Private  
Elevation: Ground Level  
Telephone: 417/468-5296

NORBORNE

Double E  
Lat. 39-16 Long. 93-39  
Service: Charter  
Size: 100' x 100'  
Ownership: Private  
Use: Private  
Elevation: Ground Level  
Telephone: 816/594-3693

OSAGE BEACH

Links Landing Heliport  
Lat. 38-08 Long. 92-38  
Service:  
Size: 35' x 35'  
Ownership: Private  
Use: Private  
Elevation:  
Telephone: 314/348-2741

OSAGE BEACH

Yellow Heliport  
Lat. 38-10 Long. 92-37  
Service: Lighted, Windsock  
Size: 32' x 32'  
Ownership: Private  
Use: Private  
Elevation: Ground Level  
Telephone: 314/348-5711

OVERLAND

Western Diesel Services Heliport  
Lat. 38-41 Long. 90-23  
Service:  
Size: 34' x 34'  
Ownership: Private  
Use: Private  
Elevation:  
Telephone: 314/429-2131

RAYMORE

Appollo Heliport  
Lat. 38-48 Long. 94-26  
Service:  
Size: 50' x 50'  
Ownership: Private  
Use: Private  
Elevation: Ground Level  
Telephone:

RAYMORE

Falcon Helipad  
Lat. 38-48 Long. 94-26  
Service:  
Size: 50' x 50'  
Ownership: Private  
Use: Private  
Elevation: Ground Level  
Telephone: 816/331-8200

SAINT JAMES

Solar Acres Heliport  
4829 Chapel Hill Road  
Lat. 38-02 Long. 91-39  
Service:  
Size: 60' x 60'  
Ownership: Private  
Use: Public  
Elevation: Ground Level  
Telephone: 314/892-3085

SAINT LOUIS

Anheuser-Busch, Inc. Heliport  
Lat. 38-35 Long. 90-12  
Service:  
Size: 50' x 50'  
Ownership: Private  
Use: Private  
Elevation: Ground Level  
Telephone: 314/427-2201

SAINT LOUIS

Downtown Heliport  
400 North Wharf Street  
Lat. 38-37 Long. 90-10  
Service: Windsock  
Size: 140' x 40'  
Ownership: Private  
Use: Private  
Elevation: Top of barge  
Telephone: 314/421-5440

SAINT LOUIS

18th and Market Streets  
Service:  
Size: 200' x 125'  
Ownership: Private  
Use: Private  
Elevation: Rooftop  
Telephone: 314/421-1960



MISSOURI - continued

SAINT LOUIS

Federal Center Heliport  
4300 Goodfellow Blvd.  
Service:  
Size: 50' x 50'  
Ownership: Public  
Use: Private  
Elevation: Ground Level  
Telephone: 314/425-4106

SAINT LOUIS

Hermann I Heliport  
Lat. 38-41 Long. 90-22  
Service:  
Size: 533' x 210'  
Ownership: Private  
Use: Private  
Elevation: Ground Level  
Telephone: 314/429-7300

SAINT LOUIS

Hermann II Heliport  
Lat. 38-37 Long. 90-23  
Service:  
Size: 200' x 200'  
Ownership: Private  
Use: Private  
Elevation: Ground Level  
Telephone: 314/429-7300

SAINT LOUIS

Hermann III Heliport  
Lat. 38-37 Long. 90-24  
Service:  
Size: 100' x 100'  
Ownership: Private  
Use: Private  
Elevation: Ground Level  
Telephone: 314/429-7300

SAINT LOUIS

Spirit of Saint Louis Heliport  
Lat. 38-39 Long. 90-38  
Service: Fuel, Maintenance  
Size: 200' x 100'  
Ownership: Public  
Use: Public  
Elevation: Ground Level  
Telephone: 314/532-2222

SAINT LOUIS

Weiss Heliport  
430 Rudder Lane  
Lat. 38-52 Long. 90-26  
Service: Fuel  
Size: 30' x 27'  
Ownership: Private  
Use: Public  
Elevation: Ground Level  
Telephone: 314/343-4343

SAINT PETERS

Waldmeister Farm Heliport  
Lat. 38-50 Long. 90-38  
Service:  
Size: 50' x 50'  
Ownership: Private  
Use: Private  
Elevation: Ground Level  
Telephone: 314/278-3521

SPRINGFIELD

Station KY-3 TU Heliport  
Lat. 37-10 Long. 93-19  
Service:  
Size: 400' x 300'  
Ownership: Private  
Use: Private  
Elevation: Ground Level  
Telephone: 417/866-2766

TOWN AND COUNTRY

Highway Patrol "C" Headquarters Heliport  
Lat. 38-38 Long. 90-29  
Service:  
Size: 75' x 75'  
Ownership: Public  
Use: Private  
Elevation: Ground Level  
Telephone: 314/434-5500

MONTANA

BOZEMAN

Gallatin Field Helipad

Lat. 45-47 Long. 111-09

Service:

Size:

Ownership: Public

Use: Public - Operator: Central Helicopters, Inc.

Elevation: Ground Level

Telephone: 406/586-9185

CONRAD

Conrad Helipad

Lat. 48-10 Long. 111-58

Service:

Size:

Ownership: Public - Operator: Minuteman Aviation, Inc.

Use: Public

Elevation:

Telephone: 406/278-3730

HAVRE

Havre City-County Heliport

Airport Road

Lat. 48-33 Long. 109-45

Service: Lights, Fuel

Size:

Ownership: Municipal - Operator: Hensley Flying Service, Inc.

Use: Public

Elevation: Ground Level

Telephone: 405/265-4343

MISSOULA

Missoula County Airport/Heliport

U.S. Forest Service Aerial Fire Depot

Lat. 100-130 Long. 80-87

Service: Fuel

Size: 100' x 100'

Ownership: USFS, Region I

Use: Public

Elevation: Ground Level

Telephone: 406/232-1354

WEST YELLOWSTONE

Yellowstone Heliport

Lat. 44-41 Long. 111-07

Service: Fuel

Size: 75' x 75'

Ownership: Municipal

Use: Public

Elevation: Ground Level

Telephone: 405/646-7631

WHITE SULPHUR SPRINGS

White Sulphur Springs Ranger Station Heliport

Lat. 46-33 Long. 110-54

Service:

Size: 300' x 150'

Ownership: Public

Use: Private

Elevation: Ground Level

Telephone: 406/547-3361

NEBRASKA

ASHLAND

Ashland Heliport  
1440 Clay Street  
Lat. 41-04 Long. 96-23  
Service: Windsock  
Size: 60' x 50'  
Ownership: Private  
Use: Private  
Elevation: Ground Level  
Telephone:

ASHLAND

H.J. Paul Airfield Heliport  
Lat. 41-04 Long. 96-20  
Service:  
Size: 100' x 150'  
Ownership: National Guard  
Use: Public  
Elevation: Ground Level  
Telephone:

HASTINGS

ARNG Hastings Wet Site  
Service:  
Size: 20' x 20'  
Ownership: Nat'l Guard/private  
Use: Private  
Elevation: Ground Level  
Telephone:

LINCOLN

AID Insurance Heliport  
Lat. 40-49 Long. 96-38  
Service:  
Size: 50' x 50'  
Ownership: Private  
Use: Private  
Elevation: Ground Level  
Telephone: 816/374-2181

LINCOLN

Jan Pad Heliport  
Lat. 40-50 Long. 96-34  
Service:  
Size: 20' x 20'  
Ownership: Private  
Use: Private  
Elevation: Ground Level  
Telephone: 402/464-3410

MADISON

Ochsner Heliport  
Lat. 41-51 Long. 97-25  
Service:  
Size: 40' x 40'  
Ownership: Private  
Use: Private  
Elevation: Ground Level  
Telephone: 402/454-3343

MEAD

ARNG Mead Web Site  
Service:  
Size: 20' x 20'  
Ownership: Private  
Use: Private/Emergency  
Elevation: Ground Level  
Telephone:

MORSE BLUFF

Musiel Heliport  
Lat. 41-26 Long. 96-46  
Service: Winsock  
Size: 75' x 75'  
Ownership: Private  
Use: Private  
Elevation: Ground Level  
Telephone: 402/666-5528

NORTH PLATTE

Simon Co. Heliport  
Lat. 41-06 Long. 100-44  
Service: Marked  
Size: 80' x 80'  
Ownership: Private  
Use: Private  
Elevation: Ground Level  
Telephone: 308/532-8600

OMAHA

KMTV  
10714 Mockingbird Drive  
Lat. 41-12 Long. 96-05  
Service: none  
Size: 75' x 75'  
Ownership: Private  
Use: Private  
Elevation: Ground Level  
Telephone: 402/592-3333

OMAHA

Eppley Airfield Heliport  
Lat. 41-18 Long. 95-53  
Service:  
Size: 100' x 100'  
Ownership: Private  
Use: Private  
Elevation: Ground Level  
Telephone:

OMAHA

Westroads Heliport  
Lat. 41-16 Long. 96-06  
Service: Lighted & Marked  
Size: 82' x 62'  
Ownership: Private  
Use: Private  
Elevation: Ground Level  
Telephone: 402/331-4600

NEBRASKA - continued

Omaha

WOWT Helipad

Lat. 41-15 Long. 95-57

Service:

Size: 20' x 20'

Ownership: Private

Use: Private

Elevation: Rooftop

Telephone:

SHELBY

Carpenter Heliport

Lat. 41-07 Long. 97-25

Service:

Size: 90' x 90'

Ownership: Private

Use: Private

Elevation: Ground Level

Telephone: 402/527-3139

RAYMOND

Smisek

Lat. 40-59 Long. 96-45

Service: none

Size: 100' x 100'

Ownership: Private

Use: Private

Elevation: Ground Level

Telephone: 402/783-3451

The U.S. Park Police helicopters heliport and hangar outside of Washington, D.C.



NEVADA

**BOULDER CITY**

Mead Substation Heliport  
 Lot. 35-55 Long. 114-50  
 Service:  
 Size: 32' x 32'  
 Ownership: Government  
 Use: Government  
 Elevation: Ground Level  
 Telephone: 602/261-4533

**LAS VEGAS**

Caesar's Palace  
 3570 Las Vegas Blvd. South  
 Service:  
 Size: Emergency Clear Zone  
 Ownership: Private  
 Use: Private/Emergency  
 Elevation: Rooftop  
 Telephone: 702/731-7110

**LAS VEGAS**

The California Hotel  
 12 Ogden Avenue  
 Service:  
 Size: Emergency Clear Zone  
 Ownership: Private  
 Use: Private/Emergency  
 Elevation: Rooftop  
 Telephone: 702/385-1222

**LAS VEGAS**

Circus Circus Heliport  
 2880 Las Vegas Blvd. South  
 Lat. 36-08 Long. 115-10  
 Service:  
 Size: 63' x 63'  
 Ownership: Private  
 Use: Private  
 Elevation: Rooftop  
 Telephone: 702/734-0410

**LAS VEGAS**

City of Las Vegas Clark County  
 Jail Heliport  
 200 E. Carson Avenue  
 Service: Marked, Lighted windsock  
 Size:  
 Ownership: Government  
 Use: Government  
 Elevation: Rooftop  
 Telephone: 702/386-3491

**LAS VEGAS**

Golden Nugget Hotel  
 129 E. Fremont  
 Service: Marked  
 Size: 50' x 50' (Emergency  
 Clear Zone)  
 Ownership: Private  
 Use: Private/Emergency  
 Elevation: Rooftop  
 Telephone: 702/385-7111

**LAS VEGAS**

Hacienda Hotel  
 3950 Las Vegas Blvd. South  
 Lat. 36-05 Long. 115-10  
 Service:  
 Size: 100' x 175'  
 Ownership: Private  
 Use: Private  
 Elevation: Ground Level  
 Telephone:

**LAS VEGAS**

Landmark Hotel  
 364 Convention Center Drive  
 Lat. 36-08 Long. 115-09  
 Service:  
 Size: 35' x 35' turf  
 Ownership: Private  
 Use: Private/Emergency  
 Elevation: Ground Level  
 Telephone: 702/733-1110

**LAS VEGAS**

Las Vegas Hilton  
 3000 Paradise Road  
 Lat. Long.  
 Service:  
 Size: 100' x 100'  
 Ownership: Private  
 Use: Private  
 Elevation: Ground Level  
 Telephone: 702/732-5111

**LAS VEGAS**

Las Vegas Metropolitan Police Dept.  
 Garage Heliport  
 400 East Stewart  
 Service: Marked  
 Size: 25' x 25'  
 Ownership: Government  
 Use: Government/Emergency  
 Elevation: Rooftop  
 Telephone: 702/386-3114 ext. 3552

**LAS VEGAS**

Nevada Fish & Game Reg. III Headquarters  
 1 mile NW of city  
 Lat. 36-11 Long. 115-12  
 Service:  
 Size: 75' x 75'  
 Ownership: Public  
 Use: Private  
 Elevation: Ground Level  
 Telephone: 702/784-6214

**LAS VEGAS**

Sands Hotel Heliport  
 3355 Las Vegas Boulevard  
 Lat. 36-07 Long. 115-10  
 Service:  
 Size: 70' x 70'  
 Ownership: Private  
 Use: Private/Emergency  
 Elevation: Ground Level  
 Telephone: 702/739-1100

NEVADA - continued

LAS VEGAS

Stardust Heliport  
3000 Las Vegas Blvd. South  
Lat. 36-08 Long. 115-09

Service:  
Size: 60' x 60'  
Ownership: Hotel  
Use: Private  
Elevation: Ground Level  
Telephone: 702/732-6111

NORTH LAS VEGAS

City Garage Helistop  
Lat. 36-13 Long. 115-08

Service:  
Size: 70' x 70'  
Ownership: Government  
Use: Government  
Elevation: Ground Level  
Telephone: 702/649-5811

RENO

Nevada Dept. Fish & Game State H  
Headquarters Heliport  
Lat. 39-32 Long. 119-48

Service:  
Size: 130' x 110'  
Ownership: State  
Use: Private/Emergency  
Elevation: Ground Level  
Telephone: 702/784-6214

RENO

Washoe Station Nevada Department  
Fish & Game Heliport  
Lat. 39-28 Long. 119-46

Service:  
Size: 250' x 250'  
Ownership: State  
Use: Private  
Elevation: Ground Level  
Telephone: 702/669-4000



In training for high-rise building fires, a Maryland State Police Bell 204 helicopter lowers "rescuers" onto the roof of the Baltimore Fire Academy Building.

NEW HAMPSHIRE

EXETER

Tyco Pad  
Lat. 42-58 Long. 70-55  
Service:  
Size: 180' x 500'  
Ownership: Private  
Use: Private  
Elevation: Ground Level  
Telephone: 603/668-8646

FRANCONIA

Franconia Notch State  
Lat. 44-10.8 Long. 71-41  
Service:  
Size: 200' x 200'  
Ownership: Public  
Use: Private  
Elevation: Ground Level  
Telephone: 603/823-5563

HAMPTON

Wheelabrator-Frye Heliport  
Lat. 42-57 Long. 70-51  
Service: Marked & Lighted  
Size: 100' x 100'  
Ownership: Private  
Use: Private  
Elevation: Ground Level  
Telephone: 603/926-5911

HOOKSETT

Hooksett Heliport  
4 mi. S. of city  
Lat. 43-02 Long. 71-26  
Service:  
Size: 95' x 95'  
Ownership: Private  
Use: Private  
Elevation: Ground Level  
Telephone: 603/669-4000

LANCASTER

Public Service Co.  
Lat. 44-30 Long. 71-34  
Service:  
Size: 100' x 100'  
Ownership: Private  
Use: Private  
Elevation: Ground Level  
Telephone: 603/669-4000

MANCHESTER

Manchester Heliport  
Lat. 42-55 Long. 71-26  
Service:  
Size: 50' x 50'  
Ownership: Public  
Use: Public  
Elevation: Ground Level  
Telephone: 603/622-1951

MANCHESTER

Public Service Co.  
Lat. 43-00 Long. 71-28  
Service:  
Size: 100' x 100'  
Ownership: Private  
Use: Private  
Elevation: Ground Level  
Telephone: 603/669-4000 Ext. 291

MERRIMACK

Digital Merrimack  
Lat. 42-49 Long. 71-30  
Service: Marked, Lighted  
Size: 20' x 40'  
Ownership: Private  
Use: Private  
Elevation: Ground Level  
Telephone: 617/274-6693

NASHUA

Digital Equipment Corporation Heliport  
Lat. 42-44 Long. 71-29  
Service: Marked, Lighted  
Size: 100' x 100'  
Ownership: Private  
Use: Private  
Elevation: Ground Level  
Telephone: 603/884-5111

NASHUA

Digital SpitBrook  
Lat. 42-43 Long. 71-27  
Service: Marked & Lighted  
Size: 100' x 100'  
Ownership: Private  
Use: Private  
Elevation: Ground Level  
Telephone: 617/274-6693

NASHUA

H.Q. Site Heliport  
Sanders Associates, Inc.  
Lat. 42-10 Long. 71-47  
Service: None  
Size: 100' x 100'  
Ownership: Private  
Use: Private  
Elevation: Ground Level  
Telephone: 603/885-4321

NASHUA

Holiday Inn Heliport  
Lat. 42-43 Long. 71-28  
Service:  
Size: 100' x 100'  
Ownership: Private  
Use: Private  
Elevation: Ground Level  
Telephone: 603/888-1551

NEW HAMPSHIRE - continued

NASHUA

Sanders Canal Street Heliport

Lat. 42-45 Long. 71-27

Service:

Size: 100' x 100'

Ownership: Private

Use: Private

Elevation: Rooftop

Telephone: 603/885-4321

NASHUA

Simon Street Heliport

Lat. 44-45 Long. 71-29

Service:

Size: 100' x 100'

Ownership: Private

Use: Private

Elevation: Ground Level

Telephone: 603/885-4321

PORTSMOUTH

Newington Public Service Co.

Lat. 43-05 Long. 70-48

Service:

Size: 100' x 100'

Use: Private

Ownership: Private

Elevation: Ground Level

Telephone: 603/999-4000 Ext. 291

SALEM

Digital Equipment Corporation Heliport

Lat. 42-46 Long. 71-19

Service: Marked, Lighted

Size: 110' x 52'

Ownership: Private

Use: Private

Elevation: Ground Level

Telephone:

SEABROOK

Public Service Co.

Lafayette Road

Lat. 42-53 Long. 70-49

Service:

Size: 100' x 100'

Ownership: Private

Use: Private

Elevation: Ground Level

Telephone: 603/474-9521



NEW JERSEY

ABSECON

Stillmeadows Helistop  
Lat. 39-25 Long. 74-30  
Service:  
Size: 100' x 100'  
Ownership: Private  
Use: Private  
Elevation: Ground Level  
Telephone: 609/641-5580

ALLENTOWN

Raven's Nest Heliport  
88 South Main Street  
Lat. 40-25 Long. 74-30  
Service:  
Size:  
Ownership: Private  
Use: Private  
Elevation:  
Telephone: 609/448-4480

ASHLAND

Strawbridge & Clothier Heliport  
Lat. 39-51 Long. 75-00  
Service:  
Size: 60' x 60'  
Ownership: Private  
Use: Private  
Elevation: Rooftop  
Telephone: 215/922-7100

ATCO

A T & T Cedarbrook  
Box 565  
Lat. 39-30 Long. 74-00  
Service:  
Size:  
Ownership: Private  
Use: Private  
Elevation:  
Telephone: 201/264-7500

ATLANTIC CITY

Data Processing Center Helistop  
1600 Pacific Ave.  
Lat. 39-23 Long. 74-33  
Service:  
Size: 100' x 100'  
Ownership: Private  
Use: Private  
Elevation: Ground Level  
Telephone: 609/345-4191

ATLANTIC CITY

Hansen's  
22 Franklin Avenue  
Lat. 39-16 Long. 74-30  
Service:  
Size:  
Ownership:  
Use: Private  
Elevation:  
Telephone: 609/641-9100

AVENEL

Rahway Plant  
Box 1012 A  
Lat. 40-54 Long. 74-45  
Service:  
Size:  
Ownership:  
Use: Private  
Elevation:  
Telephone: 201/634-7771

BARNEGAT

Barnegat Light State Park  
Lat. 39-45 Long. 74-07  
Service:  
Size:  
Ownership: Private  
Use: Private  
Elevation: Ground Level  
Telephone: 201/793-0506

BARNEGAT

Dectz  
1111 West Bay Avenue  
Lat. 39-16 Long. 74-00  
Service:  
Size:  
Ownership:  
Use: Private  
Elevation:  
Telephone: 609/698-2668

BARNEGAT

Fred Gerkin  
Lat. 39-55 Long. 74-35  
Service: Windssock  
Size:  
Ownership: Private  
Use: Private  
Elevation: Ground Level  
Telephone: 609/292-2683

BARNEGAT

Mosquito Commission Helistop  
West Bay St.  
Lat. 39-45 Long. 74-13  
Service:  
Size: 400' x 225'  
Ownership: Private  
Use: Private  
Elevation: 60'  
Telephone: 609/698-8271

BAYONNE

Bayonne #1 Helistop  
East 22nd Street  
Lat. 40-04 Long. 74-15  
Service:  
Size:  
Ownership:  
Use: Private  
Elevation:  
Telephone: 201/474-4487

NEW JERSEY - continued

BAYONNE

Bayonne Helistop #2  
 Lat. 40-15 Long. 74-15  
 Service:  
 Size:  
 Ownership:  
 Use: Private  
 Elevation:  
 Telephone: 201/474-4487

BAYONNE

ICI America Helistop  
 E. 22 and Ave. J  
 Lat. 40-39 Long. 74-6  
 Service:  
 Size: 100' x 100'  
 Ownership: Private  
 Use: Private  
 Elevation: Ground Level  
 Telephone:

BAYONNE BRIDGE

Port of New York - New Jersey Authority  
 Service:  
 Size: 50' Diameter  
 Ownership: Private  
 Use: Private  
 Elevation: Ground Level  
 Telephone:

BAYVILLE

Terminal Ocean County  
 PO Box 35  
 Lat. 39-15 Long. 74-18  
 Service:  
 Size:  
 Ownership:  
 Use: Private  
 Elevation:  
 Telephone: 201/288-4221

BEDFORD

Stanley Warner Helistop  
 6 Pauls Place  
 Lat. 40-30 Long. 74-00  
 Service:  
 Size:  
 Ownership:  
 Use: Private  
 Elevation:  
 Telephone: 201/787-1131

BEDMINSTER

Aronson Heliport  
 Lat. 40-39 Long. 74-43  
 Service:  
 Size:  
 Ownership: Private  
 Use: Private  
 Elevation: Ground Level  
 Telephone: 201/439-2112

BEDMINSTER

Mill House Helistop  
 Lat. 42-00 Long. 74-00  
 Service:  
 Size:  
 Ownership:  
 Use: Private  
 Elevation:  
 Telephone: 201/234-0228

BELVIDERE

Belvidere  
 240 Kingsland Street  
 Lat. 40-31 Long. 75-38  
 Service:  
 Size:  
 Ownership:  
 Use: Private  
 Elevation:  
 Telephone: 201/475-2324

BERLIN

ATCO Dock Road  
 Lat. 36-30 Long. 74-00  
 Service:  
 Size:  
 Ownership:  
 Use: Private  
 Elevation:  
 Telephone: 609/767-5884

BERLIN

Hamilton Farm  
 Lat. 40-30 Long. 74-00  
 Service:  
 Size:  
 Ownership:  
 Use: Private  
 Elevation:  
 Telephone: 201/540-0011

BERLIN

Parkin East  
 2795 Holland Street  
 Lat. 40-10 Long. 74-07  
 Service:  
 Size:  
 Ownership:  
 Use: Private  
 Elevation:  
 Telephone: 201/721-9400

BLAIRSTOWN

McDonoughs Heliport  
 Lat. 40-58 Long. 74-56  
 Service:  
 Size: 75' x 75'  
 Ownership: Private  
 Use: Emergency  
 Elevation: Ground Level  
 Telephone: 201/362-6565

NEW JERSEY - continued

BLAIRSTOWN

Yards Creek Heliport  
Lat. 41-00 Long. 75-00  
Service: None  
Size: 200' x 200'  
Ownership: Private  
Use: Private  
Elevation: Ground Level  
Telephone: 201/724-3100

BLOOMFIELD

# State Police Bloomfield Heliport  
Lat. 40-50 Long. 74-10  
Service:  
Size: 100' x 100'  
Ownership: Private  
Use: Private/Emergency  
Elevation: Ground Level  
Telephone: 201/338-8260

BORDENTOWN, N.J.

National Guard  
328th Trans. Co. Heliport  
Lat. 40-8 Long. 74-43  
Service:  
Size: 75' x 75'  
Ownership: Private  
Use: Private  
Elevation: Ground Level  
Telephone: 609/292-8449

BORDENTOWN

Newbold Island  
80 Park Place  
Lat. 40-34 Long. 74-54  
Service:  
Size:  
Ownership: Private  
Use: Private  
Elevation:  
Telephone: 201/430-6059

BOUND BROOK

Bound Brook Armory Heliport  
Mer Co. A/P P.O. Box 128  
West Trenton, N.J. 08628  
Lat. 40-34 Long. 74-33  
Service:  
Size: 100' x 100'  
Ownership: Private  
Use: Private  
Elevation: Ground Level  
Telephone: 609/292-8449

BOUND BROOK

Bound Brook NR 1  
Box 390  
Lat. 40-52 Long. 74-19  
Service:  
Size:  
Ownership: Private  
Use: Private  
Elevation:  
Telephone: 201/356-2000

BOUND BROOK

Bound Brook NR 2  
Box 390  
Lat. 40-23 Long. 74-46  
Service:  
Size:  
Ownership:  
Use: Private  
Elevation:  
Telephone: 201/356-2000

BOUND BROOK

Innot Corp.  
Lat. 40-26 Long. 74-26  
Service:  
Size:  
Ownership:  
Use: Private  
Elevation:  
Telephone: 212/930-1300

BOUND BROOK

Union Carbide Heliport  
Lat. 40-33 Long. 74-30  
Service:  
Size: 100' x 100'  
Ownership: Private  
Use: Private  
Elevation: Ground Level  
Telephone: 201/356-8000

BRANT BEACH

Long Beach Municipal Heliport  
6805 Long Beach Blvd.  
Lat. 39-00 Long. 74-00  
Service:  
Size:  
Ownership: Private  
Use: Private  
Elevation: Ground Level  
Telephone: 609/494-2153

BRIDGETON

National Guard Bridgeton Armory Heliport  
Mer Co. A/P P.O. Box 128  
West Trenton, NJ 08628  
Lat 39-29 Long. 75-12  
Service:  
Size: 100' x 100'  
Ownership: Private  
Use: Private  
Elevation:  
Telephone: 609/292-8449

BRIDGEWATER

RCA Sommerville  
Route 202  
Lat. 40-25 Long. 74-05  
Service:  
Size:  
Ownership: Private  
Use: Private  
Elevation:  
Telephone: 201/685-6815

NEW JERSEY - continued

BURLINGTON

Burlington Helistop  
PO Box 98

Service:  
Size: 100' x 100'  
Ownership: Private  
Use: Private  
Elevation: 50'  
Telephone: 609/386-9200

BURLINGTON

Liquid Helistop  
Neck Road

Lat. 40-5 Long. 74-49  
Service:  
Size: 180' x 120'  
Ownership: Private  
Use: Private  
Elevation: Ground Level  
Telephone: 609/386-6000

CALDWELL

Prudential Roseland Helistop  
Lat. 40-48 Long. 74-17

Service:  
Size: 75' x 75'  
Ownership: Private  
Use: Private  
Elevation: Ground Level  
Telephone: 201/336-3042

CALIFON

Constrao Helistop  
PO Box 178

Lat. 40-32 Long. 74-15  
Service:  
Size:  
Ownership: Private  
Use: Private  
Elevation:  
Telephone: 201/234-1433

CALIFON

Lebanon Helistop

Service:  
Size: 100' x 100'  
Ownership: Private  
Use: Private  
Elevation: Ground Level  
Telephone:

CAMDEN

Cherry Hill Heliport  
5 miles E of city

Lat. 39-54 Long. 74-58  
Service:  
Size: 100' x 100'  
Ownership: Private  
Use: Private  
Elevation: Ground Level  
Telephone: 609/428-9800

CAMDEN

Audubon Gas Helistop  
80 Park Place

Lat. 39-00 Long. 75-00  
Service: Windssock  
Size:  
Ownership:  
Use: Private  
Elevation:  
Telephone: 609/622-7000

CAMDEN

Cuncliff Helistop  
416 Browning Lane

Service:  
Size:  
Ownership:  
Use: Private  
Elevation:  
Telephone: 201/442-8600

CAMDEN

Langston Helistop  
1930 South 6th Street

Lat. 39-30 Long. 75-45  
Service:  
Size: 200' x 200'  
Ownership: Private  
Use: Private  
Elevation:  
Telephone: 201/234-1433

CAMDEN

McDonalds  
Cherry Hill Campus

Lat. 39-00 Long. 75-00  
Service:  
Size:  
Ownership: Private  
Use: Private  
Elevation:  
Telephone: 609/663-8383

CAMDEN

RCA Moorestown Heliport  
Front & Cooper Streets

Service:  
Size: 200' x 200'  
Ownership: Private  
Use: Private  
Elevation:  
Telephone: 609/338-3000

CAMDEN

Winslow Helistop  
Peney Hollow Road

Lat. 39-30 Long. 74-25  
Service:  
Size:  
Ownership: Private  
Use: Private  
Elevation: Ground Level  
Telephone: 609/724-1300

NEW JERSEY - continued

CAPE MAY COUNTY

National Guard Cape May Armory Helistop  
Lat. 39-5      Long. 74-48  
Service:  
Size:            100' x 100'  
Ownership:    Private  
Use:            Private  
Elevation:    Ground Level  
Telephone:    609/292-8449

CARNEY

NG. Somerset Armory  
Carney PI Works  
Service:        Windscock  
Size:  
Ownership:    Private  
Use:            Private  
Elevation:  
Telephone:    201/846-4690

CASSVILLE

Lahawa Helistop  
88 South Main Street  
Lat. 40-30      Long. 74-20  
Service:  
Size:  
Ownership:    Private  
Use:            Private  
Elevation:  
Telephone:    609/758-7122

CENTERVILLE

Branchburg Switch Helistop  
One half mile NE of city  
Lat. 40-32      Long. 74-44  
Service:  
Size:            75' x 75'  
Ownership:    Public Service Electric  
                 & Gas  
Use:            Private  
Elevation:  
Telephone:    201/622-7000

CHERRY HILL

Cherry Hill Armory Helistop  
Box 7128  
Lat. 39-00      Long. 75-00  
Service:  
Size:  
Ownership:    Private  
Use:  
Elevation:  
Telephone:    609/665-1718

CHERRY HILL

Cherry Hill Inn Heliport  
Route 38 & Haddonfield Road  
Lat. 39-56      Long. 75-02  
Service:  
Size:            100' x 150'  
Ownership:    Private  
Use:            By Prior Request  
Elevation:    Ground Level  
Telephone:    609/662-7200

CHERRY HILL

RCA Cherry Hill Heliport  
Lat. 30-55      Long. 75-00  
Service:        None  
Size:            255' x 165'  
Ownership:    Private  
Use:            Private  
Elevation:    Ground Level  
Telephone:    609/663-7216

CHERRY HILL

Ronson-Cherry Hill Heliport  
Lat. 39-55      Long. 75-02  
Service:        Unicom 12305  
Size:            100' x 100'  
Ownership:    Private  
Use:            Public  
Elevation:    Ground Level  
Telephone:    609/771-9500

CHESTER

Hideaway Farm  
Route 24  
Lat. 40-22      Long. 74-25  
Service:  
Size:  
Ownership:    Private  
Use:            Private  
Elevation:  
Telephone:    201/879-6757

CIANAMINSON

Hoeganaes Corp.  
River Road and Taylor Lane  
Service:  
Size:  
Ownership:    Private  
Use:  
Elevation:  
Telephone:    609/829-2200

CINNAMINSON

Starrport Heliport  
Route 130  
Lat. 40-00      Long. 74-58  
Service:  
Size:            360' x 230'  
Ownership:    Public  
Use:  
Elevation:  
Telephone:    609/829-4100

CLARKSVILLE

American Cyanamid  
Box 400  
Lat. 40-30      Long 74-39  
Service:  
Size:  
Ownership:    Private  
Use:  
Elevation:  
Telephone:    609/799-0400

NEW JERSEY - continued

CLEMENTON

Pine Valley Helistop  
 Service: Windsock  
 Size:  
 Ownership:  
 Use: Private  
 Elevation:  
 Telephone: 609/783-2271

CLIFTON

Hoffman La Roche Inc.  
 Lat. 40-05 Long. 74-09  
 Service: Windsock, Marked  
 Size:  
 Ownership:  
 Use: Private  
 Elevation:  
 Telephone: 201/288-6320

CLIFTON

Roche  
 340 Kingsland Street  
 Service:  
 Size:  
 Ownership:  
 Use: Private  
 Elevation:  
 Telephone: 201/235-4595

CLIFTON

Suburban  
 935 Allwood Road  
 Lat. 41-08 Long. 74-45  
 Service:  
 Size:  
 Ownership:  
 Use: Private  
 Elevation:  
 Telephone: 201/777-0100

CLINTON

Clinton Coach Paddock Heliport  
 Lat. 40-00 Long. 75-00  
 Service:  
 Size:  
 Ownership: Private  
 Use: Private  
 Elevation:  
 Telephone: 201/735-7889

COLOGNE

Cologne Helistop  
 2416 White Horse  
 Lat. 39-00 Long. 74-00  
 Service:  
 Size:  
 Ownership: Private  
 Use: Private  
 Elevation:  
 Telephone: 609/965-1613

CRANBURY

Cranbury Helistop  
 340 Kingsland St.  
 Lat. 40-50 Long. 74-54  
 Service:  
 Size:  
 Ownership: Private  
 Use: Private  
 Elevation:  
 Telephone: 609/448-1200

CRANBURY

Ray Patterson Farm Helistop  
 Service: Windsock  
 Size:  
 Ownership: Private  
 Use: Private  
 Elevation:  
 Telephone: 609/448-0031

CRANBURY

South Country  
 200 Parsonage Road  
 Lat. 40-00 Long. 74-00  
 Service:  
 Size:  
 Ownership: Private  
 Use: Private  
 Elevation:  
 Telephone: 609/655-2077

DANVILLE

Prudential/Parsippany  
 Prudential Plaza  
 Service:  
 Size:  
 Ownership: Private  
 Use: Private  
 Elevation:  
 Telephone: 201/877-7260

DEANS

Deans Switching Station Helistop  
 80 Park Plaza  
 Lat 40-24 Long. 74-55  
 Service:  
 Size:  
 Ownership: Private  
 Use: Private  
 Elevation:  
 Telephone: 201/932-8404

DEEPWATER

E.I. Dupond Denehours & Company Helistop  
 Service:  
 Size: 100' x 100'  
 Ownership:  
 Use: Private  
 Elevation: Ground Level  
 Telephone: 609/299-5000 ext. 2173

NEW JERSEY - continued

DEPTFORD

P & A Deptford Heliport  
 Lat. 39-50 Long. 75-05  
 Service:  
 Size: 1500' x 100'  
 Ownership: Private  
 Use: Private  
 Elevation: Ground Level  
 Telephone: 609/963-8000

EAST ORANGE

Elmwood Park  
 44 City Hall Plaza  
 Lat. 40-12 Long. 74-03  
 Service:  
 Size: 85' x 85' Turf  
 Ownership: Public  
 Use: Public  
 Elevation:  
 Telephone: 201/266-5338

EAST ORANGE

Martens Stadium  
 44 City Hall Plaza  
 Lat. 40-13 Long. 74-35  
 Service:  
 Size: 85' x 85'  
 Ownership: Public  
 Use: Public  
 Elevation:  
 Telephone: 201/266-5276

EAST ORANGE

Oval Park  
 44 City Hall Plaza  
 Lat. 40-36 Long. 74-35  
 Service:  
 Size:  
 Ownership: Private  
 Use: Private  
 Elevation:  
 Telephone: 201/266-5276

EAST ORANGE

Soveral Park  
 44 City Plaza  
 Lat. 40-44 Long. 74-07  
 Service:  
 Size: 85' x 85'  
 Ownership: Public  
 Use: Public  
 Elevation:  
 Telephone: 201/852-5100

EAST RUTHERFORD

N J Sports & Expo Authority Heliport  
 Lat. 40-48 Long. 74-04  
 Service:  
 Size: 80' x 80'  
 Ownership: Public  
 Use: Private  
 Elevation: Ground Level  
 Telephone: 201/648-4012

EATONTOWN

Alexanders Eatontown Heliport  
 Lat. 40-16 Long. 74-05  
 Service:  
 Size: 42' x 42'  
 Ownership: Private  
 Use: Private  
 Elevation: Rooftop  
 Telephone:

EATONTOWN

Mosquito Commission Headquarter Heliport  
 2 miles NE of city  
 Lat. 40-17 Long. 74-05  
 Service:  
 Size: 100' x 100'  
 Ownership: Public  
 Use: Private  
 Elevation: Ground Level  
 Telephone: 201/542-3630

EDISON

Conair  
 11 Executive Ave.  
 Lat. 40-30 Long. 74-30  
 Service:  
 Size:  
 Ownership: Private  
 Use: Private  
 Elevation:  
 Telephone: 201/287-4800

EDISON

Edison Products Co. Heliport  
 Lat. 40-31 Long. 74-22  
 Service:  
 Size: 380' x 190'  
 Ownership: Private  
 Use: Private  
 Elevation: Ground Level  
 Telephone: 201/287-2000

EDISON

Middlesex Mosquito Comm. Helistop  
 PO Box 346  
 Lat. 40-29 Long. 74-21  
 Service:  
 Size: 300' x 100'  
 Ownership: Municipal  
 Use: Municipal  
 Elevation: Ground Level  
 Telephone: 201/549-0665

EDISON

Ramada Edison Heliport  
 3050 Woodbridge Avenue  
 Service:  
 Size:  
 Ownership: Private  
 Use: Private  
 Elevation:  
 Telephone: 212/560-2288

NEW JERSEY - continued

EDISON

Westinghouse Electrics  
Route 278 Vineyard Road  
Lat. 40-30 Long. 74-00  
Service:  
Size:  
Ownership: Private  
Use: Private  
Elevation:  
Telephone: 201/287-2000

ELIZABETH

Green Land Helistop  
500 N. Broad Street  
Lat. 40-00 Long. 74-30  
Service: None  
Size: 100' x 100'  
Ownership: Private  
Use: Private  
Elevation: Ground Level  
Telephone: 201/289-5000

ELIZABETH

Liberty Hall Helistop  
Lat. 40-30 Long. 74-45  
Services: None  
Size: 500' x 500'  
Ownership: Private  
Use: Emergency  
Elevation: Ground Level  
Telephone: 201/289-5000 ext. 3508

ENGLEWOOD CLIFFS

Lipton Helistop  
800 Sylvan Ave.,  
Lat. 40-53 Long. 73-56  
Service:  
Size:  
Ownership: Private  
Use: Private  
Elevation: Ground Level  
Telephone: 201/567-8000

ENGLISHTOWN

East Freehold Park  
20 Court St.  
Lat. 40-00 Long. 74-00  
Service:  
Size:  
Ownership: Public  
Use: Private  
Elevation:  
Telephone: 201/431-7910

EVERITTSTON

Sterling Brook Farm  
Route 513  
Lat. 40-15 Long. 75-00  
Service:  
Size:  
Ownership: Private  
Use: Private  
Elevation:  
Telephone: 201/735-6131

FARMINGDALE

Williams Helistop  
Lat. 40-7 Long. 74-8  
Service:  
Size: 75' x 75'  
Ownership: Private  
Use: Private  
Elevation: Ground Level  
Telephone: 201/458-2045

FLEMINGTON

Flemington Helistop  
Service:  
Size: 100' x 100'  
Ownership:  
Use: Private  
Elevation: Ground Level  
Telephone:

FLORENCE

Hooker Helistop  
Lat. 40-6 Long. 74-49  
Service: Gravel  
Size: 75' x 75'  
Ownership: Private  
Use: Private  
Elevation: Ground Level  
Telephone: 609/499-2300

FLOEHAM PARK

Prudential Florham Park  
10 GIB 153 Halsey St.  
Lat. 40-30 Long. 074-00  
Service:  
Size:  
Ownership: Private  
Use: Private  
Elevation:  
Telephone: 201/877-3987

FOLSOM

South Jersey Industries  
Route 54  
Service:  
Size:  
Ownership: Private  
Use: Private  
Elevation:  
Telephone: 609/561-9900

FORDS

Administration Building Heliport  
Lat. 40-32 Long. 74-17  
Service:  
Size: 100' x 100'  
Ownership: Private  
Use: Private  
Elevation: Ground Level  
Telephone: 201/442-8600



\*

FRANKLIN

Franklin National Guard Armory Helistop  
Lat. 41-6 Long. 74-35

Service:  
Size: 100' x 100'  
Ownership: Government  
Use: Private  
Elevation: Ground Level  
Telephone: 609/292-8449

FREEHOLD

Central Jersey Bank & Trust Co.  
Lat. 40-14 Long. 74-17

Service:  
Size: 100' x 100'  
Ownership: Private  
Use: Private  
Elevation: Ground Level  
Telephone: 201/462-0011

FREEHOLD

Freehold Raceway Helistop  
Lat. 40-30 Long. 74-30

Service: None  
Size: 100' x 100'  
Ownership: Private  
Use: Private  
Elevation: Ground Level  
Telephone: 201/462-3800

FREEHOLD

Peerless Tube Helistop  
76 Locust Avenue

Service:  
Size:  
Ownership: Private  
Use: Private  
Elevation:  
Telephone: 201/431-4780

GIBBSTOWN

Hercules, Inc.  
Market Street  
Lat. 39-49 Long. 75-57

Service:  
Size:  
Ownership: Private  
Use: Private  
Elevation:  
Telephone: 609/423-1700

GIBBSTOWN

Repauno Works Helistop  
Repauno Works  
Lat. 39-50 Long. 75-17

Service:  
Size: 350' x 350'  
Ownership: Private  
Use: Private  
Elevation:  
Telephone: 609/423-0105

NEW JERSEY - continued

GLEN GARNER

Dogpatch Helistop  
Red Mill Road  
Lat. 40-57 Long. 74-10

Service:  
Size:  
Ownership: Private  
Use: Private  
Elevation:  
Telephone: 201/537-2378

GLOUCESTER

Gloucester Township Municipal Building  
Box 8

Lat. 39-20 Long. 75-36  
Service:  
Size:  
Ownership: Private  
Use: Private  
Elevation:  
Telephone: 609/228-4000

GREEN POND

Charlottesville Helistop  
Box 2808  
Lat. 41-38 Long. 74-36

Service:  
Size:  
Ownership: Private  
Use: Private  
Elevation:  
Telephone: 201/827-6100

HACKENSACK

Bergen Distribution Helistop  
Essex Street  
Lat. 40-52 Long. 74-3

Service:  
Size: 75' x 75' Paved  
Ownership: Private  
Use: Private  
Elevation: Ground Level  
Telephone: 201/622-7000

HACKENSACK

The Record Helistop  
Lat. 40-52 Long. 74-2

Service:  
Size: 75' x 75'  
Ownership: Private  
Use: Private  
Elevation: Ground Level  
Telephone: 201/646-4000

HACKETTSTOWN

Blue Jay  
Road 1 Rancocas Road  
Lat. 40-24 Long. 74-50

Service:  
Size:  
Ownership: Private  
Use: Private  
Elevation:  
Telephone: 609/267-9202

NEW JERSEY - continued

HACKETTSTOWN

Hackettstown Helistop  
 Lat. 74-48 Long. 40-52  
 Service:  
 Size: 100' x 100'  
 Ownership: Private  
 Use: Private  
 Elevation: Ground Level  
 Telephone: 201/289-5000

HACKETTSTOWN

Panther Valley Helistop  
 Box M  
 Service:  
 Size:  
 Ownership: Private  
 Use: Private  
 Elevation:  
 Telephone: 201/850-0804

HACKETTSTOWN

R.B. Sellers Helistop  
 Lat. 40-46 Long. 74-52  
 Service:  
 Size: 100' x 100'  
 Ownership: Private  
 Use: Private  
 Elevation: Ground Level  
 Telephone: 201/524-6006

HAINESPORT

Winzinger Helistop  
 1704 Marne Highway  
 Lat. 39-06 Long. 74-26  
 Service:  
 Size:  
 Ownership: Private  
 Use: Private  
 Elevation:  
 Telephone: 609/267-3400

HAMILTON

Mercer Generating Station  
 Lat. 40-47 Long. 74-44  
 Service:  
 Size: 75' x 75'  
 Ownership: Private  
 Use: Private  
 Elevation: Ground Level  
 Telephone: 201/622-7000

HAMMONTON

Avis Airpark  
 47 Lakeshore Drive  
 Lat. 39-00 Long. 74-13  
 Service:  
 Size:  
 Ownership: Private  
 Use: Private  
 Elevation:  
 Telephone: 609/561-3900

HAMMONTON

National Guard Hammonton Armory Helistop  
 Mer Co. A/P P.O. Box 128  
 Service:  
 Size: 100' x 100'  
 Ownership: N.J. Dept. of Defense  
 Use: Private  
 Elevation: Ground Level  
 Telephone: 609/292-8449

HAMMONTON

Rivera Heliport  
 343 Chew Road  
 Lat. 74-00 Long. 39-15  
 Service:  
 Size:  
 Ownership: Private  
 Use: Private  
 Elevation:  
 Telephone: 609/561-1431

HAMPTON

Northwest Gas Heliport  
 Lat. 40-43 Long. 74-58  
 Service: None  
 Size: 75' x 75'  
 Ownership: Private  
 Use: Emergency  
 Elevation: Ground Level  
 Telephone: 201/289-5000

HARRISON

Kennedy Stadium  
 318 Harrison Avenue  
 Lat. 44-50 Long. 74-29  
 Service:  
 Size:  
 Ownership: Private  
 Use: Private  
 Elevation:  
 Telephone: 201/483-0611

HIGHTSTOWN

Cordoba Helicopters  
 Lat. 40-00 Long. 74-00  
 Service:  
 Size:  
 Ownership: Private  
 Use: Private  
 Elevation:  
 Telephone: 609/448-0031

HIGHTSTOWN

Downtown Heliport  
 301 Mercer Street  
 Lat. 40-20 Long. 74-30  
 Service:  
 Size:  
 Ownership: Public  
 Use: Private  
 Elevation:  
 Telephone: 609/448-6346

NEW JERSEY - continued

HIGHTSTOWN

Hilton Inn Helistop  
 Lat. 40-16 Long. 74-30  
 Service:  
 Size: 100' x 100' Paved  
 Ownership: Private  
 Use: Private  
 Elevation: Ground Level  
 Telephone: 609/448-000

HIGHTSTOWN

McGraw Hill Heliport  
 Lat. 40-00 Long. 74-00  
 Service:  
 Size: 100' x 100'  
 Ownership: Private  
 Use: Private  
 Elevation: 115'  
 Telephone: 609/448-1700

HIGHTSTOWN

Triangle Publications Helistop  
 Lat. 40-00 Long. 74-50  
 Service:  
 Size:  
 Ownership: Private  
 Use: Private  
 Elevation: Ground Level  
 Telephone: 609/448-9100

HIGHTSTOWN

RCA Astro Division Heliport  
 Lat. 40-17 Long. 74-33  
 Service:  
 Size: 75' x 75'  
 Ownership: Private  
 Use: Private  
 Elevation: Ground Level  
 Telephone: 609/448-3400

HILLSBOROUGH

City Federal  
 776 Eves Drive  
 Service:  
 Size:  
 Ownership: City  
 Use: Private  
 Elevation:  
 Telephone: 201/874-5300

HOLMDEL

Bell Telephone Laboratory Heliport  
 Service: None  
 Size: 100' x 100'  
 Ownership: Private  
 Use: Private  
 Elevation: Ground Level  
 Telephone: 201/949-300

HOLMDEL

Familia Helistop  
 230 Holland Road  
 Lat. 40-00 Long. 74-00  
 Service:  
 Size:  
 Ownership: Private  
 Use: Private  
 Elevation:  
 Telephone: 201/686-7523

HOLMDEL

Long Bridge Farm  
 102 Longbridge Road  
 Lat. 40-28 Long. 74-36  
 Service:  
 Size:  
 Ownership: Private  
 Use: Private  
 Elevation:  
 Telephone: 201/946-4428

HOMANSVILLE

Quail Farm  
 Box 2808  
 Lat. 40-00 Long. 74-05  
 Service:  
 Size:  
 Ownership: Private  
 Use: Private  
 Elevation:  
 Telephone: 609/292-2977

ISELIN

Elizabethtown Gas Company  
 Service: None  
 Size: 120' x 240'  
 Ownership: Private  
 Use: Private  
 Elevation: Ground Level  
 Telephone: 201/289-5000

NORMANDY BEACH

Dutchmans Point Heliport  
 Box 35  
 Lat. 40-55 Long. 74-58  
 Service:  
 Size:  
 Ownership: Private  
 Use: Private  
 Elevation:  
 Telephone: 201/288-4221

JAMESBURG

Ridgefield Park  
 15 Bergen Parkway  
 Service:  
 Size:  
 Ownership: Private  
 Use: Private  
 Elevation:  
 Telephone: 201/641-2020

NEW JERSEY - continued

JERSEY CITY

Colgate-Jersey City  
300 Park Avenue  
Lat. 40-50 Long. 74-55  
Service:  
Size:  
Ownership:  
Use: Private  
Elevation:  
Telephone: 201/547-2561

JERSEY CITY

Hudson Generating Station  
80 Park Place, Room 5337  
Lat. 40-41 Long. 74-25  
Service:  
Size:  
Ownership: Private  
Use: Private  
Elevation:  
Telephone: 201/430-6059

JERSEY CITY

Koppers Co. Heliport  
Lat. 40-48 Long. 74-05  
Service:  
Size: 100' x 100'  
Ownership: Private  
Use: Private  
Elevation: Ground Level  
Telephone: 201/991-6000

KEARNY

BASF Helistop  
Lat. 40-43 Long. 74-7  
Service: Paved, Marked  
Size: 200' x 75'  
Ownership: Private  
Use: Private  
Elevation: Ground Level  
Telephone: 201/521-1600

KEARNY

Kearney Generating Station Helistop  
Lat. 40-44 Long. 74-5  
Service:  
Size: 75' x 75'  
Ownership: Private  
Use: Private  
Elevation: Ground Level  
Telephone: 201/622-7000

LAC'S LANDING

Lag's Landing  
500 Routh 17  
Lat. 40-00 Long. 74-00  
Service:  
Size:  
Ownership: Private  
Use: Private  
Elevation:  
Telephone: 201/262-4141

LAWRENCE

Squibb Lawrenceville Helistop  
Lat. 40-19 Long. 74-42  
Service:  
Size: 100' x 100'  
Ownership: Private  
Use: Private  
Elevation: Ground Level  
Telephone: 609/921-4421

LAWRENCE

Trenton Distribution Helistop  
Lat. 40-17 Long. 74-40  
Service:  
Size: 75' x 75'  
Ownership: Public  
Use: Private  
Elevation: Ground Level  
Telephone: 201/622-7000

LAWRENCEVILLE

Lawrence Armory Helistop  
Lat. 40-16 Long. 74-44  
Service:  
Size: 100' x 100'  
Ownership: National Guard  
Use: Emergency  
Elevation: Ground Level  
Telephone: 609/292-8448

LINCROFT

Thompson Park Helistop  
Box 162  
Lat. 40-00 Long. 74-00  
Service:  
Size:  
Ownership:  
Use: Private  
Elevation:  
Telephone: 201/842-2400

LINDEN

American Cyanamid Heliport  
Lat. 40-59 Long. 74-24  
Service:  
Size:  
Ownership:  
Use: Private  
Elevation:  
Telephone: 201/486-3200

LINDEN

Bayway Rifernery  
Lat. 43-10 Long. 75-05  
Service: Windsock, Marked  
Size:  
Ownership: Private  
Use: Private  
Elevation:  
Telephone: 201/474-7556

NEW JERSEY - continued

LINDEN  
Cedar Mill Heliport  
Box 222  
Lat. 39-10 Long. 74-30  
Service:  
Size:  
Ownership: Private  
Use: Private  
Elevation:  
Telephone: 609/541-6200

LINDEN  
FMC Helistop  
500 Roosevelt Avenue  
Lat. 40-00 Long. 74-00  
Service:  
Size:  
Ownership: Private  
Use: Private  
Elevation:  
Telephone: 201/541-4181

LINDEN  
40 Acre Tank Farm Helistop  
PO Box 222  
Lat. 40-55 Long. 74-00  
Service:  
Size:  
Ownership: Private  
Use: Private  
Elevation:  
Telephone: 201/474-7262

LINDEN  
Linden Generating Station  
80 Park Place  
Lat. 40-12 Long. 74-23  
Service:  
Size:  
Ownership: Public  
Use: Public  
Elevation:  
Telephone: 201/430-6059

LINDEN  
Linden Helistop  
Lat. 40-30 Long. 74-10  
Service:  
Size: 100' x 100'  
Ownership: Private  
Use: Private  
Elevation: Ground Level  
Telephone: 201/474-2646

LINDEN  
Square Plainfield Armory Helistop  
:Lat. Long.  
Service:  
Size:  
Ownership: Government  
Use: Private  
Elevation:  
Telephone: 201/499-5661

LINWOOD  
Sanssouci Estate  
East Patcoq Avenue and Bay  
Lat. 39-20 Long. 74-34  
Service: Maintenance  
Size: 200' x 250'  
Ownership: Private  
Use: Private  
Elevation: Ground Level  
Telephone: 609/927-4414

LITTLE FERRY  
Terminal #5  
Box 35  
Service:  
Size:  
Ownership: Private  
Use: Private  
Elevation:  
Telephone: 201/438-3273

LIVINGSON  
East Hanover Armory Helistop  
Rivers Road  
Service:  
Size:  
Ownership: Government  
Use: Private  
Elevation:  
Telephone: 201/887-3988

LIVINGSTON  
St. Barnabus Helistop  
Old South Hill Road  
Lat. Long.  
Service: Windsock  
Size:  
Ownership: Private  
Use: Private  
Elevation:  
Telephone: 201/533-5492

LONGBRANCH  
Monomouth Co. Police Radio  
Dutch Lane Road  
Lat. 40-30 Long. 74-30  
Service: Windsock  
Size:  
Ownership: Private  
Use: Private  
Elevation:  
Telephone:

LONG BRANCH  
Prudential Holmdel Helistop  
Lat. 40-2 Long. 74-11  
Service:  
Size: 75' x 75'  
Ownership: Private  
Use: Private  
Elevation: Ground Level  
Telephone: 201/336-3042

NEW JERSEY - continued

HOPE CREEK

Lower Alloways Creek  
80 Parkway Plaza  
Lat. 39-21 Long. 75-02  
Service:  
Size:  
Ownership: Private  
Use: Private  
Elevation:  
Telephone: 609/935-6000

MAHWAH

Bergen County Police Academy Helistop  
Lat. 41-3 Long. 74-10  
Service:  
Size: 100' x 100' Paved  
Ownership: Private  
Use: Police/Emergency  
Elevation: Ground Level  
Telephone: 201/327-5200

MAHWAH

Ford Mahwah Helistop  
U.S. Highway 17  
Lat. 41-10 Long. 74-55  
Service:  
Size: 100' x 100'  
Ownership: Private  
Use: Private  
Elevation: Ground Level  
Telephone: 201/529-2000 ext. 403

MAHWAH

Patricia's Helistop  
Lat. 41-4 Long. 74-9  
Service:  
Size: 75' x 75'  
Ownership: Private  
Use: Private  
Elevation: Ground Level  
Telephone: 201/327-3600

MAHWAH

Ramsey Station 329 Helistop  
PO Box 215  
Service:  
Size: 500' x 500'  
Ownership: Private  
Use: Private  
Elevation: Ground Level  
Telephone: 201/529-2664

MAHWAH

Ringwood Company Helistop  
Box 124  
Lat. Long.  
Service:  
Size:  
Ownership: Private  
Use: Private  
Elevation:  
Telephone: 201/891-0800

MANTOLOKING

Mantoloking Helistop  
Lat. 40-02 Long. 74-03  
Service:  
Size: 75' x 75'  
Ownership: Private  
Use: Private  
Elevation: Ground Level  
Telephone: 201/477-6700

MATAWAN

Loch Haven  
1789 Vaux Hall Road  
Lat. 40-00 Long. 74-00  
Service:  
Size:  
Ownership: Private  
Use: Private  
Elevation:  
Telephone: 201/686-7532

McAFEE

Great Gorge Heliport  
Box 848  
Lat. 41-00 Long. 74-00  
Service: Windsock  
Size:  
Ownership: Private  
Use: Private  
Elevation:  
Telephone: 201/827-2000

MENLO PARK

Alexanders-Menlo Park  
733 Lexington Avenue  
Lat. Long.  
Service:  
Size:  
Ownership: Private  
Use: Private  
Elevation: Rooftop  
Telephone: 201/497-7200

METUCHEN

Mochemcoat  
Box 250  
Lat. 40-38 Long. 77-55  
Service:  
Size:  
Ownership: Private  
Use: Private  
Elevation:  
Telephone: 201/264-7500

MIDDLETOWN

Township Helistop  
Kings Highway and Route 35  
Lat. 43-40 Long. 74-20  
Service:  
Size:  
Ownership: Private  
Use: Private  
Elevation: Ground Level  
Telephone: 201/671-3300

NEW JERSEY - continued

MILFORD

Gilbert Helistop  
 Madison Avenue  
 Lat. 40-00 Long. 75-50  
 Service:  
 Size:  
 Ownership: Private  
 Use: Private  
 Elevation:  
 Telephone: 201/995-4111

MILLVILLE

Holly City  
 Box 65  
 Lat. 39-08 Long. 75-26  
 Service:  
 Size: 100' x 100'  
 Ownership: Public  
 Use: Private  
 Elevation:  
 Telephone: 609/825-1244

MILLVILLE

Prudential Millville Helistop  
 Lat. 39-25 Long. 75-2  
 Service:  
 Size: 75' x 75'  
 Ownership: Private  
 Use: Private  
 Elevation: Ground Level  
 Telephone: 201/336-3042

MONTAGUE

High Crest Helistop  
 Lat. 41-18 Long. 74-46  
 Service:  
 Size: 150' x 100'  
 Ownership: Private  
 Use: Private  
 Elevation: Ground Level  
 Telephone: 201/676-1667

MONTAGUE

Muhlbeck Heliport  
 River Road and Route One  
 Service:  
 Size: 75' x 75'  
 Ownership: Private  
 Use: Private  
 Elevation: Ground Level  
 Telephone: 609/882-2000

MONTVALE

Mercedes Benz  
 1 Mercedes Drive  
 Lat. 41-12 Long. 74-46  
 Service:  
 Size:  
 Ownership: Private  
 Use: Private  
 Elevation:  
 Telephone: 201/573-2334

MOORESTOWN

Branchares Helistop  
 Route 38 East Gate Drive  
 Lat. 39-00 Long. 75-00  
 Service:  
 Size:  
 Ownership: Private  
 Use: Private  
 Elevation:  
 Telephone: 609/755-5170

MOORESTOWN

RCA Moorestown Helistop  
 Lat. 39-58 Long. 74-55  
 Service:  
 Size: 200' x 200'  
 Ownership: Private  
 Use: Private  
 Elevation: Ground Level  
 Telephone: 609/963-8000 ext. 3465

MORRIS PLAINS

Mennen  
 Havover Avenue  
 Lat. 40-50 Long. 74-25  
 Service:  
 Size:  
 Ownership: Private  
 Use: Private  
 Elevation:  
 Telephone: 201/538-7100

MORRIS PLAINS

Warner Lambert Company Helistop  
 Lat. 40-50 Long. 74-28  
 Service:  
 Size: 75' x 75'  
 Ownership: Private  
 Use: Private  
 Elevation:  
 Telephone: 201/540-2944

MORRISTOWN

Bally Mede Heliport  
 17 Dehart Street  
 Lat. 40-45 Long. 74-26  
 Service:  
 Size: 75' x 75'  
 Ownership: Private  
 Use: Private  
 Elevation: Ground Level  
 Telephone: 201/538-4000

MORRISTOWN

Florham Park  
 Exxon Research  
 Box 51  
 Lat. 40-30 Long. 74-45  
 Service:  
 Size:  
 Ownership: Private  
 Use: Private  
 Elevation:  
 Telephone: 201/266-5338

NEW JERSEY - continued

MORRISTOWN

Hegarty Helistop  
Lat. 40-48 Long. 74-23  
Service: Windsock, Fenced  
Size: 85' x 85'  
Ownership: Private  
Use: Private  
Elevation: Ground Level  
Telephone: 201/887-4100

MORRISTOWN

Interspace Corporation  
Box 1111  
Lat. 40-12 Long. 74-37  
Service:  
Size:  
Ownership: Private  
Use: Private  
Elevation:  
Telephone: 201/335-1111

MORRISTOWN

National Guard Morristown  
Lat. 40-00 Long. 74-00  
Service:  
Size:  
Ownership: Private  
Use: Private  
Elevation:  
Telephone: 201/538-4523

MOUNTAIN LAKE

Longo Helistop  
Lat. 40-00 Long. 74-00  
Service:  
Size:  
Ownership: Private  
Use: Private  
Elevation:  
Telephone: 201/575-8628

MOUNT HOLLY

Mount Holly (Burlington Co Mosquito Comm.)  
Lat. 39-58 Long. 74-48  
Service:  
Size: 305' x 140'  
Ownership: Private  
Use: Private  
Elevation: Ground Level  
Telephone: 609/267-3300

MOUNT HOLLY

National Guard Mt. Holly Army Helistop  
P.O. Box 979  
Lat. 39-58 Long. 44-46  
Service:  
Size: 100' x 100'  
Ownership: National Guard  
Use: Guard/Emergency  
Elevation: Ground Level  
Telephone: 609/292-3877

MOUNT HOLLY

Our Lady's Catholic Church Helistop  
Lat. 39-58 Long. 74-49  
Service:  
Size: 75' x 75'  
Ownership: Private  
Use: Private  
Elevation: Ground Level  
Telephone: 609/267-3400

MURRY HILL

Bell Telephone Labs No 1  
600 Mt. Avenue  
Lat. 40-00 Long. 74-00  
Service:  
Size:  
Ownership: Private  
Use: Private  
Elevation:  
Telephone: 201/636-3600

NEWARK

Albert Guido Memorial  
8 Ulster  
Lat. 40-30 Long. 74-15  
Service:  
Size:  
Ownership: Private  
Use: Private  
Elevation:  
Telephone: 201/589-3202

NEWARK

CONOCO No. 1 Helistop  
Lat. 40-43 Long. 74-7  
Service:  
Size: 100' x 100'  
Ownership: Private  
Use: Private  
Elevation: Ground Level  
Telephone: 201/344-3800

NEWARK

Essex Helistop  
Essex Generating Station  
Lat. 40-44 Long. 74-07  
Service:  
Size: 75' x 75'  
Ownership: Private  
Use: Private  
Elevation: Ground Level  
Telephone: 201/622-7000 ext. 3508

NEWARK

Newark Helipad  
Lat. 40-42 Long. 74-10  
Service:  
Size: 85' 85'  
Ownership: Public-City of Newark  
Use: Public  
Elevation:  
Telephone: 201/643-6300



NEW JERSEY - continued

NEW BRUNSWICK

Central Helistop  
Lat.                      Long.

Service:  
Size:                      75' x 75'  
Ownership:                Private  
Use:                        Private  
Elevation:                Ground Level  
Telephone:                201/622-7000

NEW BRUNSWICK

Colgate-Piscataway  
909 River Road  
Lat. 40-15      Long. 74-30

Service:  
Size:  
Ownership:                Private  
Use:  
Elevation:  
Telephone:                201/463-1212

NEW BRUNSWICK

Fidelity Union Bancorp  
Fidelity Plaza Route 1 and 130  
Lat. 40-30      Long. 74-30

Service:  
Size:  
Ownership:                Private  
Use:                        Private  
Elevation:  
Telephone:                201/249-1024

NEW BRUNSWICK

Johnson & Johnson  
501 George Street  
Lat. 40-28      Long. 74-25

Service:  
Size:                      100' x 100'  
Ownership:                Private  
Use:                        Private  
Elevation:                Ground Level  
Telephone:                201/545-0400

NEW BRUNSWICK

New Brunswick Gas Helistop  
Lat. 40-28      Long. 74-29

Service:  
Size:                      75' x 75'  
Ownership:                Private  
Use:                        Private  
Elevation:                Ground Level  
Telephone:                201/622-7000

NEW BRUNSWICK

New Brunswick Helistop  
New Jersey Turnpike  
2 miles S of city  
Lat. 40-28      Long. 74-24

Service:  
Size:                      85' x 85'  
Ownership:                Private  
Use:                        Private  
Elevation:                Rooftop  
Telephone:                201/247-0900

NEW BRUNSWICK

Personal Products Helistop  
Route 1

Lat. 40-50      Long. 74-35  
Service:  
Size:  
Ownership:                Private  
Use:                        Private  
Elevation:                Ground Level  
Telephone:                201/883-7723

NEW BRUNSWICK

Rutger's #1 Helistop  
Lat. 40-31      Long. 74-27

Service:  
Size:                      85' x 85'  
Ownership:                Private  
Use:                        Private  
Elevation:                Ground Level  
Telephone:                201/932-1766

NEW BRUNSWICK

Rutgers #2 Section B  
Box 114

Lat.                      Long.  
Service:  
Size:  
Ownership:                Private  
Use:                        Private  
Elevation:  
Telephone:                201/932-8404

NEW BRUNSWICK

Squibb Helistop  
Georges Road  
Lat. 40-28      Long. 74-26

Service:  
Size:                      100' x 100'  
Ownership:                Private  
Use:                        Private  
Elevation:                Ground Level  
Telephone:                201/545-1300

NEW BRUNSWICK

Timex Helistop  
115 Belmont Drive  
Lat.                      Long.

Service:  
Size:  
Ownership:                Private  
Use:                        Private  
Elevation:  
Telephone:                201/844-6900

NEW BRUNSWICK

Warner-Lambert Helistop  
Lat. 40-21      Long. 74-28

Service:  
Size:                      60' x 60'  
Ownership:                Private  
Use:                        Private  
Elevation:                Ground Level  
Telephone:                201/540-3077

NEW JERSEY - continued

NEW EGYPT

Dancer Field Helistop  
Magnolia Avenue  
Lat. 40-3      Long. 74-30  
Service:  
Size:            75' x 75'  
Ownership:      Private  
Use:             Private  
Elevation:      Ground Level  
Telephone:      609/758-8888

NEW FOUNDLAND

Idylease Helistop  
124 Union Valley Road  
Lat. 41-15      Long. 74-50  
Service:  
Size:  
Ownership:      Private  
Use:             Private  
Elevation:  
Telephone:      201/697-3311

NEW PROVIDENCE

Bard Parking Lot Helistop  
731 Central Park  
Lat. 40-00      Long. 74-00  
Service:  
Size:  
Ownership:      Private  
Use:             Private  
Elevation:  
Telephone:      201/277-8015

NEW SHREWSBURY

Monomouth Co. Mosquito community HS  
Box 162  
Lat. 40-00      Long. 74-00  
Service:  
Size:  
Ownership:      Private  
Use:             Private  
Elevation:  
Telephone:      201/542-3600

NEW VERNON

Leesport Heliport  
Lat. 40-46      Long. 74-10  
Service:  
Size:            150' x 150'  
Ownership:      Private  
Use:             Private  
Elevation:      Ground Level  
Telephone:      201/766-1189

NEW VERNON

Woodstown Armory  
Lat. 39-00      Long. 74-00  
Service:        Windsock  
Size:  
Ownership:      Private  
Use:  
Elevation:  
Telephone:      609/292-8400

NEW VILLAGE

New Village Helistop  
Lat. 40-42      Long. 75-04  
Service:  
Size:  
Ownership:      Private  
Use:             Private  
Elevation:      Ground Level  
Telephone:      201/537-2193

NUTLEY

Roche Helistop  
Lat. 40-50      Long. 74-9  
Service:  
Size:            75' x 75'  
Ownership:      Private  
Use:             Private  
Elevation:      Ground Level  
Telephone:      201/235-4368

OAKLAND

Scardo's  
35 Franklin Avenue  
Lat. 41-00      Long. 74-00  
Service:  
Size:  
Ownership:      Private  
Use:             Private  
Elevation:  
Telephone:      201/337-6253

OCEAN PORT

Monmouth Park Helistop  
Lat. 40-19      Long. 74-03  
Service:  
Size:            85' x 85'  
Ownership:      Private  
Use:             Private  
Elevation:  
Telephone:      201/222-5100

OLD BRIDGE

Perth Amboy Water Co. Heliport  
Lat.                      Long.  
Service:  
Size:            100' x 100'  
Ownership:      Private  
Use:             Private  
Elevation:      Ground Level  
Telephone:

PARAMUS

Alexander's Paramus Helistop  
Lat. 40-55      Long. 74-05  
Service:  
Size:            42' x 42'  
Ownership:      Private  
Use:             Private  
Elevation:      Rooftop  
Telephone:

NEW JERSEY - continued

PARAMUS

Buehler Heliport  
950 High Street Mountain Road  
Lat. 40-15 Long. 74-15  
Service:  
Size: 75' x 75'  
Ownership: Private  
Use: Private  
Elevation: Ground Level  
Telephone: 201/262-3400

PARLIN

E.I. DuPont DeNemours, Inc. Heliport #2  
Lat. 40-27 Long. 74-19  
Service:  
Size: 100' x 100'  
Ownership: Private  
Use: Private  
Elevation: Ground Level  
Telephone: 201/257-4600

PATERSON

Lembo  
235 McLean Blvd.  
Lat. 40-20 Long. 74-06  
Service:  
Size:  
Ownership: Private  
Use: Private  
Elevation:  
Telephone: 201/458-2083

PAULSBORO

Paulsburo Refinery  
Lat. 39-49 Long. 75-36  
Service:  
Size:  
Ownership: Private  
Use: Private  
Elevation:  
Telephone: 609/423-1040

PEAPACK

Ewing Helistop  
Lat. 40-08 Long. 74-30  
Service:  
Size:  
Ownership: Private  
Use: Private  
Elevation: Ground Level  
Telephone: 201/234-0763

PENNSVILLE

Winslow Farm  
Lat. 39-37 Long. 75-29  
Service: Windsock  
Size: 100' x 100'  
Ownership: Private  
Use: Private  
Elevation: Ground Level  
Telephone: 609/935-1230

PERTH AMBOY

Chevron Oil Company Heliport #1  
Perth Amboy Refinery Complex  
Lat. 40-31 Long. 74-15  
Service:  
Size: 100' x 100'  
Ownership: Private  
Use: Private  
Elevation: Ground Level  
Telephone:

PERTH AMBOY

Duane Marine  
26 Washington Street  
Lat. 40-00 Long. 74-00  
Service:  
Size:  
Ownership: Private  
Use: Private  
Elevation:  
Telephone: 201/826-0055

PERTH AMBOY

East Yard Helistop  
Lat. Long.  
Service:  
Size: 100' x 100'  
Ownership: Private  
Use: Private  
Elevation:  
Telephone:

PERTH AMBOY

North Field Helistop  
Lat. 40-32 Long. 74-16  
Service:  
Size: 100' x 100'  
Ownership: Private  
Use: Private  
Elevation:  
Telephone: 201/442-4200

PERTH AMBOY

Outerridge Terminal  
Box 590  
Lat. Long.  
Service:  
Size:  
Ownership: Private  
Use: Private  
Elevation:  
Telephone: 201/826-1144

PERTH AMBOY

West Yard Helistop  
1200 State Street  
Lat. 40-31 Long. 74-16  
Service:  
Size: 100' x 100'  
Ownership: Private  
Use: Private  
Elevation:  
Telephone: 201/442-4200

NEW JERSEY - continued

PHILLISBURG

National Guard Phillisburg Armory Helistop

Lat. 40-41 Long. 75-10

Service:  
Size: 100' x 100'  
Ownership: Government  
Use: Government/Emergency  
Elevation: Ground Level  
Telephone: 609/292-8449

PISCATAWAY

Foley Machinery Helistop

855 Centinial Avenue

Lat. 40-33 Long. 74-29

Service:  
Size: 100' x 100'  
Ownership: Private  
Use: Private  
Elevation: Ground Level  
Telephone: 201/885-5555

PITMAN

Meihoffer Helistop

274 Thies Road

Lat. 39-45 Long. 75-50

Service:  
Size:  
Ownership: Private  
Use: Private  
Elevation:  
Telephone: 609/589-7040

PISCATAWAY

Purolator Helistop

Lat. 40-33 Long. 74-28

Service:  
Size: 100' x 100'  
Ownership: Private  
Use: Private  
Elevation: Ground Level  
Telephone: 201/885-1100

PLAINSBORO

Firmenich Inc.

Plainsboro Road

Lat. 40-55 Long. 74-00

Service:  
Size:  
Ownership: Private  
Use: Private  
Elevation:  
Telephone: 609/452-1000

PLAINFIELD

Prudential So. Plainfield Helistop

Lat. 40-32 Long. 74-24

Service:  
Size: 75' x 75'  
Ownership: Private  
Use: Private  
Elevation: Ground Level  
Telephone: 201/336-3042

PLUCKEMIN

Kean Helistop

Lat. 40-38 Long. 74-39

Service:  
Size: 75' x 75'  
Ownership: Private  
Use: Private  
Elevation: Ground Level  
Telephone: 201/234-1491

POINT PLEASANT

Hopatcong Helistop

Box 2808

Lat. 40-00 Long. 74-00

Service:  
Size:  
Ownership: Private  
Use: Private  
Elevation:  
Telephone: 609/292-2977

POINT PLEASANT

Kings Grant Helistop

River Road and Route 70

Lat. 40-45 Long. 74-15

Service:  
Size: 200' x 200'  
Ownership: Private  
Use: Private  
Elevation:  
Telephone: 201/889-9000

POINT PLEASANT

Whisman

678 Herbertsville Road

Lat. 40-30 Long. 74-00

Service:  
Size:  
Ownership: Private  
Use: Private  
Elevation:  
Telephone: 201/458-2083

POMPTON LAKES

Dupont Pompton Lakes Heliport

Lat. 41-05 Long. 74-15

Service:  
Size: 100' x 100'  
Ownership: Private  
Use: Private  
Elevation: Ground Level  
Telephone: 201/835-1300

PONONA

Germantia

Tilton Road

Lat. 39-25 Long. 74-26

Service: Windsock  
Size:  
Ownership: Private  
Use: Private  
Elevation:  
Telephone: 201/609-3853

NEW JERSEY - continued

PRINCETON

Dow Jones and Company, Inc.  
Box 300  
Lat. 40-22 Long. 74-35  
Service:  
Size:  
Ownership: Private  
Use: Private  
Elevation:  
Telephone: 609/452-2000

PRINCETON

Educational Testing Service  
Rosedale Road  
Lat. 40-20 Long. 74-43  
Service:  
Size: 75' x 75'  
Ownership: Private  
Use: Private  
Elevation: Ground Level  
Telephone: 609/921-9000

PRINCETON

IBM Dayton  
Box 218  
Lat. 40-26 Long. 74-19  
Service:  
Size:  
Ownership: Private  
Use: Private  
Elevation:  
Telephone: 201/329-7952

PRINCETON

Johnson Helistop  
Lat. 40-00 Long. 74-00  
Service:  
Size: 100' x 100'  
Ownership: Private  
Use: Private  
Elevation: Ground Level  
Telephone: 609/924-5939

PRINCETON

RCA Princeton Heliport  
Lat. 40-15 Long. 74-30  
Service: Fuel  
Size: 200' x 200'  
Ownership: Private  
Use: Private  
Elevation: Ground Level  
Telephone: 609/448-3400 ext. 2153

PRINCETON

Western Electric Helistop  
Lat. 40- 21 Long. 74-43  
Service:  
Size: 100' x 100'  
Ownership: Private  
Use: Private  
Elevation: Ground Level  
Telephone: 609/639-2223

QUAKERTOWN

Verona Farms Helistop  
Lat. 40-34 Long. 74-56  
Service:  
Size: 150' x 100'  
Ownership: Private  
Use: Private  
Elevation: Ground Level  
Telephone: 201/239-0190

RAHWAY

A.M. Rogers Furolator Helistop  
Lat. 30-25 Long. 074-20  
Service:  
Size:  
Ownership: Private  
Use: Private  
Elevation:  
Telephone: 201/388-4000

RARITAN

Ethicon Inc.  
Mercer County Airport  
Lat. 40-00 Long. 74-00  
Service: Windsock  
Size:  
Ownership:  
Use: Private  
Elevation:  
Telephone: 201/524-3432

RARITAN

Ontho Dragonstics  
Mercer County  
Lat. Long.  
Service: Windsock  
Size:  
Ownership: Private  
Use: Private  
Elevation:  
Telephone: 201/524-2109

RARITAN

Stanton Helistop  
PO Box 164  
Lat. 40-15 Long. 75-05  
Service:  
Size:  
Ownership: Private  
Use: Private  
Elevation:  
Telephone: 201/782-2873

READINGTON

Village Green Park  
215 Grove Avenue  
Lat. 40-40 Long. 74-50  
Service:  
Size:  
Ownership:  
Use: Private  
Elevation:  
Telephone: 201/446-3200

NEW JERSEY - continued

RED BANK

Middletown Township & N.J.  
State Police Helistop  
Navesink River Road  
Lat. 40-24 Long. 74-2  
Service:  
Size: 75' x 75'  
Ownership: Police  
Use: Police/Emergency  
Elevation:  
Telephone: 201/671-3100

RICHWOOD

Kraemer Helistop  
Box 217  
Lat. 39-59 Long.  
Service:  
Size:  
Ownership: Private  
Use: Private  
Elevation:  
Telephone: 609/589-4552

RIDGEFIELD

Pfister Helistop  
Lat. 40-00 Long, 74-00  
Service:  
Size:  
Ownership: Private  
Use: Private  
Elevation:  
Telephone: 201/945-5400

RIDGEFIELD

Bergen PS E & G Company  
80 Park Place  
Lat. Long.  
Service:  
Size:  
Ownership: Public  
Use: Public  
Elevation:  
Telephone: 201/430-6059

RIVERDALE

New Jersey National Army Guard  
3 104th No. 1 Helistop  
Lat. 40-15 Long. 74-05  
Service:  
Size: 75' x 75'  
Ownership: Government  
Use: Emergency  
Elevation: Ground Level  
Telephone: 609/292-8449

ROCKWAY

National Guard Dover Army  
Lat. 40-06 Long. 74-00  
Service:  
Size:  
Ownership: Private  
Use: Private  
Elevation:  
Telephone: 201/366-3123

RUNNEMEDE

Echelon Ford  
45 White Horse Pike  
Lat. 35-00 Long. 75-00  
Service:  
Size:  
Ownership: Private  
Use: Private  
Elevation:  
Telephone: 609/627-8400

RUNNEMEDE

Express Marine  
29th Street East Delaware River  
Lat. 39-58 Long. 75-46  
Service:  
Size:  
Ownership: Private  
Use: Private  
Elevation:  
Telephone: 251/735-9950

SALEM

Salem Island Helistop  
Lat. 39-28 Long. 75-32  
Service:  
Size: 100' x 100'  
Ownership: Private  
Use: Private  
Elevation: Ground Level  
Telephone: 201/622-7000

SALEM

Seabrook  
6075 New Road  
Lat. 39-10 Long. 75-20  
Service:  
Size:  
Ownership: Private  
Use: Private  
Elevation:  
Telephone: 609/641-3737

SAYREVILLE

Cruz Sayreville  
Madison Avenue  
Lat. 40-00 Long. 75-00  
Service:  
Size:  
Ownership: Private  
Use: Private  
Elevation:  
Telephone: 201/686-7532

SAYREVILLE

Hercules Parlin Helistop  
Lat. 40-27 Long: 74-20  
Service:  
Size: 200' x 200'  
Ownership: Private  
Use: Private  
Elevation: Ground Level  
Telephone: 201/254-1234

NEW JERSEY - continued

SAYREVILLE

National Lead Helistop  
Lat. 40-30 Long. 74-18

Service: None  
Size: 75' x 75'  
Ownership: Private  
Use: Private  
Elevation: Ground Level  
Telephone: 201/721-1500

SAYREVILLE

Raritan Center Heliport  
Lat. 40-29 Long. 74-31

Service:  
Size: 300' x 100'  
Ownership: Private  
Use: Private  
Elevation: Ground Level  
Telephone:

SEAGUIT

National Guard Training Center  
Mer Co PO Box 7128

Service:  
Size:  
Ownership:  
Use: Private  
Elevation:  
Telephone: 201/292-8449

SECAUCUS

Sky Harbor Heliport  
Lat. 40-48 Long. 74-03

Service: Fuel  
Size: 100' x 100'  
Ownership: Private  
Use: Public  
Elevation: Ground Level  
Telephone: 201/939-9373

SKILLMAN

Eastern Diaper Plant  
Mercer Apartments  
Lat. 40-00 Long. 74-00

Service:  
Size:  
Ownership:  
Use: Private  
Elevation:  
Telephone: 201/874-2137

SOMERVILLE

Duke Farms Heliport  
Lat. 40-33 Long. 74-37

Service:  
Size: 100' x 100'  
Ownership: Private  
Use: Private  
Elevation: Ground Level  
Telephone: 212/751-3017

SOMERVILLE

Fiddler's Inn Helistop  
Lat. 40-36 Long. 74-43

Service:  
Size: 340' x 200'  
Ownership: Private  
Use: Public  
Elevation: Ground Level  
Telephone:

SOMERSPOINT

Harbour Marine Heliport  
610 Bay Avenue  
Lat. 39-18 Long. 74-35

Service:  
Size: 85' x 85'  
Ownership: Private  
Use: Private  
Elevation: Ground Level  
Telephone: 609/927-4670

SOMERVILLE

Mack Trucks Helistop  
Lat. 40-34 Long. 74-36

Service:  
Size: 90' x 90'  
Ownership: Private  
Use: Private  
Elevation: Ground Level  
Telephone: 201/722-5600

SOMERVILLE

National Starch and Chemical Company  
Box 4800

Lat. Long.  
Service:  
Size:  
Ownership:  
Use: Private  
Elevation:  
Telephone: 201/685-5019

SOMERVILLE

Ronson 287  
1 Ronson Road  
Lat. 40-34 Long. 074-00

Service:  
Size:  
Ownership:  
Use: Private  
Elevation:  
Telephone: 201/526-5900

SOUTH AMBOY

Werner Helistop  
Madison Ave. & Punch Bowl Road  
Lat. 40-39 Long. 74-16

Service:  
Size:  
Ownership: Private  
Use: Private  
Elevation: Ground Level  
Telephone:

NEW JERSEY - continued

S. BRUNSWICK

Base Wyandotte Copt.  
Cranbury Square RW Road  
Lat. 40-30 Long. 74-25  
Service:  
Size:  
Ownership:  
Use: Private  
Elevation:  
Telephone: 201/521-1600

SOUTH PLAINFIELD

Binder Machinery Company HS  
2820 Hamilton Blvd.  
Lat. 40-00 Long. 74-00  
Service:  
Size:  
Ownership:  
Use: Private  
Elevation:  
Telephone: 201/561-9000

SOUTH RIVER

The Creek Helistop  
476 Englishtown Road  
Lat. 43-00 Long. 74-00  
Service:  
Size:  
Ownership:  
Use: Private  
Elevation:  
Telephone: 201/521-2232

STAFFORD

Church Helistop  
Lat. 39-00 Long. 74-00  
Service:  
Size:  
Ownership:  
Use: Private  
Elevation:  
Telephone: 609/597-2696

SUMMIT

Ciba Geigy  
556 Morris Avenue  
Lat. 40-29 Long. 74-48  
Service:  
Size:  
Ownership:  
Use: Private  
Elevation:  
Telephone: 201/277-5046

TEANECK

Teaneck Armory Helistop  
Lat. 40-54 Long. 74-00  
Service:  
Size: 100' x 100'  
Ownership: State  
Use: State/Emergency  
Elevation: Ground Level  
Telephone: 609/292-8449

TOMS RIVER

Ocean County Helistop  
Lat. 40-00 Long. 74-00  
Service:  
Size:  
Elevation: Ground Level  
Ownership: Private  
Use: Private  
Telephone: 201/255-4000

TRENTON

Atsion Helistop  
Lat. 39-45 Long. 74-43  
Service:  
Size: 85' x 85'  
Ownership: Private  
Use: Private  
Elevation: Ground Level  
Telephone: 609/268-1434

TRENTON

Congo Helistop  
PO Box 3127  
Lat. 40-15 Long. 72-42  
Service:  
Size: 100' x 100'  
Ownership: Private  
Use: Private  
Elevation: Ground Level  
Telephone: 609/587-1000

TRENTON

Disch Corp.  
1490 Prospect St.  
Lat. 40-25 Long. 74-55  
Service:  
Size:  
Ownership: Private  
Use: Private  
Elevation:  
Telephone: 201/589-4400

TRENTON

D.O.T. Heliport  
Lat. 40-15 Long. 74-47  
Service:  
Size: 100' x 100'  
Ownership: Government  
Use: Private/Emergency  
Elevation: Ground Level  
Telephone:

TRENTON

Trenton Helistop  
Lat. 40-50 Long. 74-05  
Service:  
Size: 500' x 500'  
Ownership: Government  
Use: Private  
Elevation: Ground Level  
Telephone: 609/292-2683



NEW JERSEY - continued

TRENTON

Trenton Times Heliport  
500 Ferry Street  
Lat. 40-00 Long. 75-00  
Service:  
Size:  
Ownership:  
Use: Private  
Elevation:  
Telephone: 609/396-3232

TUCKERTON

Tuckerton Army Heliport  
Lat. 39-36 Long. 74-19  
Service:  
Size: 100' x 100'  
Ownership: Private  
Use: Private/Emergency  
Elevation: Ground Level  
Telephone: 609/292-8449

UNION

Union County Heliport  
Lat. 40-41 Long. 78-18  
Service:  
Size: 75' x 100'  
Ownership: Private  
Use: Private  
Elevation: Ground Level  
Telephone:

VENTNOR CITY

National Guard Atlantic City Army  
Box 7128  
Lat. 39-00 Long. 74-00  
Service:  
Size:  
Ownership: Private  
Use: Private  
Elevation:  
Telephone: 609/345-1911

VERONA

Lat. 40-50 Long. 74-14  
Service:  
Size:  
Ownership: Private  
Use: Private  
Elevation:  
Telephone: 201/239-0190

VERONA

Lat. 40-57 Long. 70-36  
Service:  
Size:  
Ownership: Private  
Use: Private  
Elevation:  
Telephone: 201/731-3965

\*\*

WASHINGTON

National Guard Washington Heliport  
Lat. 40-45 Long. 74-56  
Service:  
Size: 100' x 100'  
Ownership: State  
Use: Guard/Emergency  
Elevation:  
Telephone: 609/292-8449

WAYNE

Berlex Laboratories  
300 Fairfield Road  
Lat. 40-00 Long. 74-55  
Service:  
Size:  
Ownership: Private  
Use: Private  
Elevation:  
Telephone: 201/694-4100

WAYNE

Cooper Heliport  
300 Fairfield Road  
Lat. 40-54 Long. 74-15  
Service:  
Size: 80' x 80' Paved  
Ownership: Private  
Use: Private  
Elevation: Ground Level  
Telephone: 201/694-4100

WESTFIELD

Fanwood Stone Heliport  
141 Central Avenue  
Lat. Long.  
Service:  
Size:  
Ownership: Private  
Use: Private  
Elevation: Ground Level  
Telephone: 201/233-4444

WEST LONG BRANCH

EAL Heliport  
Lat. 40-18 Long. 74-1  
Service:  
Size: 85' x 85'  
Ownership: Private  
Use: Private  
Elevation: Ground Level  
Telephone: 201/229-1100

WEST ORANGE

Pleasantville Farm Heliport  
757 Eagle Rock Avenue  
Lat. 40-51 Long. 74-17  
Service:  
Size: 75' x 75'  
Ownership: Private  
Use: Private  
Elevation: Ground Level  
Telephone: 201/731-5600

NEW JERSEY - continued

WEST ORANGE

West Helistop  
Lat. 40-47 Long. 74-15  
Service:  
Size: 75' x 75'  
Ownership: Private  
Use: Private  
Elevation:  
Telephone: 201/239-0190

WEST PORTAL

Juddgtown  
Lat. 40-45 Long. 75-10  
Service:  
Size:  
Ownership:  
Use: Private  
Elevation:  
Telephone: 201/735-5813

WESTVILLE

Eagle Point Plant Helistop  
PO Box 98  
Lat. 39-52 Long. 75-09  
Service: None  
Size: 85' x 85'  
Ownership: Private  
Use: Private  
Elevation: Ground Level  
Telephone: 201/845-8000

WHIPPANY

Rowe International, Inc. Helicopter  
Lat. 40-49 Long. 74-26  
Service:  
Size: 100' x 100'  
Ownership: Private  
Use: Private  
Elevation: Ground Level  
Telephone: 201/887-0400

WHITEHOUSE

Ryland Inn Helicopter  
Route 22  
Lat. 40-36 Long. 74-44  
Service:  
Size: 480' x 480'  
Ownership: Private  
Use: Public  
Elevation: Ground Level  
Telephone: 201/534-4011

WILDWOOD

Wukero New Acres Farm  
600 S. Railroad Avenue  
Lat. 39-00 Long. 74-00  
Service: Windsock  
Ownership: Private  
Use: Private  
Size:  
Elevation:  
Telephone:

WINSLOW TOWNSHIP

New Freedom Switching Station Helicopter  
Lat. 39-44 Long. 75-58  
Service:  
Size: 75' x 75'  
Ownership: Private  
Use: Private  
Elevation: Ground Level  
Telephone:

WOODBRIIDGE

Curtiss Wright  
Lat. 40-32 Long. 74-42  
Service:  
Size:  
Ownership: Private  
Use: Private  
Elevation:  
Telephone: 201/777-2900

WOODBRIIDGE

Prudential Woodbridge Helistop  
Lat. 40-33 Long. 74-19  
Service:  
Size: 60' x 60'  
Ownership: Private  
Use: Private  
Elevation:  
Telephone: 201/336-3042

WOODBRIIDGE

Ronson Helicopter  
#1 Ronson Road  
Lat. 40-33 Long. 74-19  
Service: Fuel, Lights  
Size: 100' x 80'  
Ownership: Private  
Use: Private  
Elevation: Ground Level  
Telephone: 201/634-5000

WOODBRIIDGE

Sewaren Generating Station  
80 Park Place  
Lat. 40-25 Long. 74-46  
Service:  
Size:  
Ownership: Public  
Use: Public  
Elevation:  
Telephone: 201/353-7000

WOODBRIIDGE

Shell Helistop  
111 State Street  
Lat. Long.  
Service: Windsock, Marked  
Size:  
Ownership:  
Use: Private  
Elevation:  
Telephone: 201/634-1000

NEW JERSEY - continued

WOODBRIIDGE

Sutton Metro Park Heliport

Lat. 40-35 Long. 74-20

Service:  
Size: 400' Diameter  
Ownership: Private  
Use: Private/Emergency  
Elevation: Ground Level  
Telephone: 201/687-8200

YARDVILLE

Stauffer Heliport

Lat. 40-10 Long. 74-40

Service:  
Size: 50' x 50'  
Ownership: Private  
Use: Private  
Elevation: Rooftop  
Telephone: 609/585-4900

WOODBRIIDGE

Tenneco Helistop

Lat. 40-30 Long. 74-19

Service:  
Size: 100' x 100'  
Ownership: Private  
Use: Private  
Elevation: Ground Level  
Telephone: 201/529-2664

\*FORT LEE

George Washington Bridge Heliport

Lat. 40-51 Long. 73-58

Service:  
Size: 75' x 75'  
Ownership: State  
Use: Private  
Elevation: Elevated  
Telephone: 212/620-8218

WOODBRIIDGE

Woodbridge Armory Helistop

PO Box 7128

Lat. 40-32 Long. 74-30

Service:  
Size:  
Ownership: Private  
Use:  
Elevation:  
Telephone: 201/634-5086

\*\*VINELAND CITY

National Guard Vineland Armory Helistop

Lat. 39-27 Long. 75-2

Service:  
Size: 100' x 100'  
Ownership: National Guard  
Use: Guard/Emergency  
Elevation: Ground Level  
Telephone: 609/292-8449

WOODBURY

RTR

1-295 E. Berkley Road

Lat. Long.

Service:  
Size:  
Ownership:  
Use: Private  
Elevation:  
Telephone: 609/423-4000

WOODBURY

Shell Woodbury NI

Box 700

Lat. 39-30 Long. 75-00

Service:  
Size:  
Ownership:  
Use: Private  
Elevation:  
Telephone: 609/848-8800

WOODGLEN

Lebanon Township Building Heliport

Lat. 40-43 Long. 74-53

Service:  
Size: 5 acres  
Ownership: Private  
Use: Private/Emergency  
Elevation:  
Telephone: 201/638-8523

NEW MEXICO

ALBUQUERQUE

Albuquerque International Airport Heliport

Lat. 35-02 Long. 106-36  
Service: All Services  
Size:  
Ownership: Municipal  
Use: Public  
Elevation: Ground Level  
Telephone: 505/766-2685

ALBUQUERQUE

Coronado Heliport

Service: All Services  
Size:  
Ownership: Private  
Use: Public  
Elevation: Ground Level  
Telephone: 505/821-7777

ALBUQUERQUE

Helispot Rancho de Albuquerque

Lat. 35-09 Long. 106-38  
Service: None  
Size: 100' x 100' sod  
Ownership: William P. Cutter  
Use: Private  
Elevation: Ground Level  
Telephone: 505/247-3791

ALBUQUERQUE

KGGM Heliport

1414 Coal SW  
Lat. 40-33 Long. 106-39

Service:  
Size: 28' x 28'  
Ownership: Private  
Use: Private  
Elevation: Ground Level  
Telephone: 505/243-2285

ALBUQUERQUE

Ponderosa Ranch

12 miles NE of city

Lat. 35-09 Long. 106-22

Service:  
Size: 170' x 60'  
Ownership: Private  
Use: Private  
Elevation: Ground Level  
Telephone:

ALAMOGORDO

Mast Helipad Heliport

511 18th Street

Lat. 32-53 Long. 105-56

Service:  
Size: 90' x 90'  
Ownership: Private  
Use: Emergency  
Elevation: Ground Level  
Telephone: 505/437-4530

GOBERNADOR

Gobernador Camp Heliport

Lat. 36-40 Long. 107-20  
Service:  
Size: 50' x 50'  
Ownership: Private  
Use: Private  
Elevation: Ground Level  
Telephone: 505/327-6208

LAS CRUCES

Las Cruces Heliport

Lat. 32-19 Long. 106-46  
Service:  
Size: 100' x 80'  
Ownership:  
Use:  
Elevation: Ground Level  
Telephone: 505/524-8671

LINDRITH

Ojito Compressor Heliport

20 miles NW of city

Lat. 36-30 Long. 107-10  
Service:  
Size: 60' x 30'  
Ownership: Private  
Use: Private  
Elevation: Ground Level  
Telephone: 505/327-5351

PLAYAS

Playas Medical Building Heliport

Lat. 31-54 Long. 108-32

Service:  
Size: 43' x 43'  
Ownership: Medical Building  
Use: Emergency  
Elevation: Ground Level  
Telephone: 505/538-5331

SANTA FE

St. Johns College Heliport

Lat. 35-40 Long. 105-55

Service: None  
Size: 300' x 150'  
Ownership: College/Private  
Use: Private/Emergency  
Elevation: Ground Level  
Telephone: 505/982-3691

TRUTH OR CONSEQUENCES

J. F. Pad Heliport

Lat. 33-07 Long. 107-16

Service:  
Size: 150' x 100'  
Ownership: Private  
Use: Private  
Elevation: Ground Level  
Telephone: 505/894-2111

NEW YORK

ALBANY

NY ANG

Building 18, OGS State Campus  
Lat. 42-40 Long. 73-50  
Service:  
Size: 60' x 60'  
Ownership: Public  
Use: Private  
Elevation:  
Telephone: 518/457-2290

ALBANY

NY State Police - Troop T  
Building 22, State Campus  
Lat. 42-37 Long. 73-47  
Service:  
Size: 100' x 100'  
Ownership: Public  
Use: Private  
Elevation:  
Telephone: 518/457-6622

ALBION

Nesbitt Heliport  
1.5 miles S of city  
Lat. 43-13 Long. 78-12  
Service:  
Size: 200' x 200'  
Ownership: Nesbitt Enterprises Inc.  
Use: Private  
Elevation: Ground Level  
Telephone: 716/589-5508

ALLIGERVILLE

Benbyre Farm Heliport  
.7 mile N of city  
Lat. 41-48 Long. 74-11  
Service:  
Size: 200' x 800'  
Ownership: Private  
Use: Private  
Elevation: Ground Level  
Telephone: 914/687-9062

AMENIA

Amenia Sand & Gravel Helipad  
2.5 miles SE of city  
Service: Fuel  
Size: 60' x 90'  
Ownership: Amenia Sand & Gravel  
Use: Private/VFR Only  
Elevation: Ground Level  
Telephone: 914/373-8152

APALACHIN

Crown Heliport  
1 Crown Drive  
Lat. 42-03 Long. 76-07  
Service:  
Size: 60' x 60'  
Ownership: Private  
Use: Private  
Elevation:  
Telephone: 607/652-2161

ARMONK

IBM Headquarters Heliport  
Lat. 48-08 Long. 73-43  
Service:  
Size: 50' x 50'  
Ownership: Private  
Use: Private  
Elevation: Ground Level  
Telephone: 914/765-4440

ARMONK

Old Orchard Road Heliport  
Lat. 41-06 Long. 73-42  
Service:  
Size: 65' x 65'  
Ownership: Private  
Use: Private  
Elevation: Ground Level  
Telephone: 914/463-4400

ASTORIA

Astoria Heliport  
Lat. 40-47 Long. 73-54  
Service:  
Size: 100' x 100'  
Ownership: Private  
Use: Private  
Elevation: Ground Level  
Telephone: 212/830-5601

AUBURN

Auburn USAR Center  
515 Ridge Road  
Lat. 42-55 Long. 76-34  
Service:  
Size:  
Ownership: Public  
Use: Private  
Elevation:  
Telephone: 315/788-0472

BATAVIA

Gautieri Heliport  
Lat. 42-59 Long. 78-10  
Service:  
Size: 50' x 50'  
Ownership: Private  
Use: Private  
Elevation: Rooftop  
Telephone: 716/343-0852

BATAVIA

Troop A Headquarters Heliport  
2 miles N of city  
Lat. 43-01 Long. 78-10  
Service:  
Size: 50' x 50'  
Ownership: Public  
Use: Private  
Elevation: Ground Level  
Telephone: 716/343-2200

NEW YORK - continued

BAY PARK

Bay Park Marina Helipad  
Lat. 40-37 Long. 73-40  
Service:  
Size: 80' x 60'  
Ownership: Private  
Use: Private/  
By Prior Request  
Elevation:  
Telephone: 516/931-6250

BINGHAMPTON

Savin Corporation  
Lewis Road  
Service:  
Size: 60' x 60'  
Ownership: Private  
Use: Private  
Elevation: Ground Level  
Telephone: 607/729-6541

BOHEMIA

Dayton T. Brown, Inc. Test Lab Heliport  
P.O. Box 555 Church Street  
Lat. 40-46 Long. 73-6  
Service:  
Size: 300' x 195'  
Ownership: Private  
Use: Private  
Elevation: Ground Level  
Telephone: 516/589-6300

BRENTWOOD

Entenmann's Inc.  
1724 Fifth Avenue  
Lat. 40-46 Long. 73-16  
Service:  
Size: 100' x 100'  
Ownership: Private  
Use: Private  
Elevation:  
Telephone: 516/273-6000

BUFFALO

Marine Midland Center Helipad  
One Marine Midland Center  
Lat. 42-54 Long. 78-52  
Service:  
Size: 30' x 30'  
Ownership: Marine Midland Bank  
Use: Private  
Elevation: Rooftop  
Telephone:

BUFFALO

Prior Aviation Heliport  
10 miles NE of Buffalo  
Service: Fuel  
Size: 75' x 75'  
Ownership: Niagara Frontier  
Transportation Authority  
Use: Public  
Elevation: Ground Level  
Telephone: 716/633-1000

CANANDAIGUA

Troop E Heliport  
One Marine Midland Center  
Lat. 42-57 Long. 77-20  
Service:  
Size: 100' x 100'  
Ownership: Public  
Use: Private  
Elevation: Ground Level  
Telephone: 716/398-3200

CHEEKTOWAGA

Conax Heliport  
Lat. 42-54 Long. 78-45  
Service:  
Size: 40' x 40'  
Ownership: Private  
Use: Private  
Elevation: Ground Level  
Telephone: 716/684-4500

CHEEKTOWAGA

Gardenville Industrial Park Heliport  
Lat. 42-52 Long. 78-45  
Service:  
Size: 70' x 50'  
Ownership: Private  
Use: Private  
Elevation: Ground Level  
Telephone:

CHEEKTOWAGA

Lake Steel Heliport  
3370 Broadway  
Lat. 78-44 Long. 42-53  
Service:  
Size: 200' x 200'  
Ownership: Lake Steel, Inc.  
Use: Private  
Elevation: Ground Level  
Telephone: 716/684-3460

COHOCTON

D.C. Helicopters  
R.D. #1 Jones Road  
Lat. 42-29 Long. 77-30  
Service:  
Size: 100' x 40'  
Ownership: Private  
Use: Private  
Elevation:  
Telephone: 716/384-5333

COLLEGE POINT

Traulsen College Point Heliport  
Lat. 40-46 Long. 73-51  
Service:  
Size: 28' x 28'  
Ownership: Private  
Use: Private  
Elevation: Ground Level  
Telephone: 212/463-9000

NEW YORK - continued

CORTLAND

Alexander's-Cortland  
733 Lexington Avenue  
Lat. 42-13 Long. 78-16  
Service:  
Size: 100' x 100'  
Ownership: Private  
Use: Private  
Elevation:  
Telephone: 212/572-8300

EAST HAMPTON

Bistrián Heliport  
Spring Fireplace Road  
Lat. 40-59 Long. 72-10  
Service:  
Size: 30' x 30'  
Ownership: Private  
Use: Private  
Elevation: Ground Level  
Telephone: 516/324-1123

EAST ROCKAWAY

Bay Park Heliport  
1490 Franklin Avenue  
Lat. 40-37 Long. 73-40  
Service:  
Size: 60' x 80' asphalt  
Ownership: Police  
Use: Private  
Elevation: Ground Level  
Telephone: 516/931-6250

ELLENVILLE

Kittner Heliport  
5 miles NW of city  
Lat. 41-46 Long. 74-28  
Service:  
Size: 100' x 50'  
Ownership: Private  
Use: Private  
Elevation: Ground Level  
Telephone: 914/647-8787

\*

ELMONT

Belmont Park Helistop  
1 mile N of city  
Lat. 40-42 Long. 73-42  
Service:  
Size: 40' x 75'  
Ownership: NY Racing Association  
Use: Private  
Elevation: Ground Level  
Telephone: 212/641-4700

ENDICOTT

IBM Heliport  
Lat. 42-06 Long. 76-10  
Service:  
Size:  
Ownership: IBM  
Use: Private/  
By Prior Request  
Elevation: Ground Level  
Telephone: 607/755-2859

ENDICOTT

MDC Site #1  
Lat. 42-06 Long. 76-11  
Service:  
Size: 90' x 90'  
Ownership: Private  
Use: Emergency  
Elevation: Ground Level  
Telephone:

GAINESVILLE

Eastern Helicopter  
3 miles SW of city  
Lat. 42-38 Long. 78-10  
Service: Fuel  
Size: 40' x 60'  
Ownership: Private  
Use: Private  
Elevation: Ground Level  
Telephone: 716/874-1172

GARDEN CITY

Island Heliport  
2 miles E of city  
Lat. 40-44 Long. 73-30  
Service: Fuel  
Size: 150' x 300'  
Ownership: Island Helicopters,  
Inc.  
Use: Public  
Elevation: Ground Level  
Telephone: 516/294-0355

GLEN COVE

Merrill-Glen Cove Heliport  
3 miles E of city  
Muttontown Road  
Lat. 40-52 Long. 73-35  
Service:  
Size: 150' x 200'  
Ownership: Robert G. Merrill  
Use: Private  
Elevation: Ground Level  
Telephone: 516/626-0397

HAMBURG

Heussler Heliport  
3580 Lake Shore Road  
Lat. 42-47 Long. 78-50  
Service: Fuel  
Size: 100' x 60'  
Ownership: Heussler Air  
Service Corp.  
Use: Public  
Elevation: Ground Level  
Telephone: 716/822-3000

HAMBURG

Tennessee Gas NR 1  
5440 Camp Road  
Lat. 42-44 Long. 78-50  
Service:  
Size: 100' x 100'  
Ownership: Private  
Use: Private  
Elevation:  
Telephone: 716/649-5610

NEW YORK - continued

**HAMBURG**

Tennessee Gas NR 2  
7586 E. Eden Road  
Lat. 42-40 Long. 78-49  
Service:  
Size: 50' x 50'  
Ownership: Private  
Use: Private  
Elevation:  
Telephone: 716/649-5618

**HAVERSTRAW**

Bowline Point  
8 miles E of city  
Lat. 41-12 Long. 73-57  
Service:  
Size: 75' x 75'  
Ownership: Orange & Rockland  
Utilities  
Use: Private  
Elevation: Ground Level  
Telephone:

**HEMPSTEAD**

Alexander's-Roosevelt Field Heliport  
Lat. 40-44 Long. 75-37  
Service:  
Size: 45' x 45'  
Ownership: Alexander's Inc.  
Use: Private  
Elevation: Rooftop  
Telephone: 212/560-2215

**HEMPSTEAD**

Hempstead Village Heliport  
Lat. 40-21 Long. 73-36  
Service:  
Size: 156' x 85'  
Ownership: Private  
Use: Private  
Elevation: Ground Level  
Telephone:

**HICKSVILLE**

Bond-Margolis Projects Heliport  
380 N. Broadway  
1.5 miles N of city  
Service:  
Size: 100' x 500' Triangle  
Ownership: 380 Bomar Co.  
Use: Private  
Elevation: Ground Level  
Telephone: 516/433-5666

**HILLSDALE**

Sir William Heliport  
Lat. 42-12 Long. 73-32  
Service: Fuel  
Size: 60' x 60'  
Ownership: Private  
Use: Private  
Elevation: Ground Level  
Telephone: 518/325-3000

**HILTON**

Hilton Heliport  
Lat. 43-16 Long. 77-50  
Service: Fuel  
Size: 16' x 16'  
Ownership: Private  
Use: Public  
Elevation: Ground Level  
Telephone: 716/392-9600

**HOPEWELL JUNCTION**

IBM Fishkill Plant Heliport  
3 miles NNE of city  
Lat. 41-32 Long. 73-49  
Service:  
Size: 50' x 50'  
Ownership: IBM Corp.  
Use: Private  
Elevation: Ground Level  
Telephone:

**HUNTINGTON**

Bistrain's Heliport  
Boxy East Hampton  
Service:  
Size: 30' x 30'  
Ownership: Private  
Use: Private  
Elevation: Ground Level  
Telephone: 516/329-1123

**KINGS POINT**

Goodnor Helistop  
Service:  
Size: 35' x 35'  
Ownership: Arlen Realty & Development Co.  
Use: Private & Police/Emergency  
Elevation: Ground Level  
Telephone: 212/333-2100

**KINGSTON**

IBM Kingston Heliport  
3 miles N of city  
Lat. 41-58 Long. 74-00  
Service:  
Size: 100' x 100'  
Ownership: Ibm Corp.  
Use: Private  
Elevation: Ground Level  
Telephone: 914/383-6607

**LANCASTER**

Lake Steel Heliport  
Lat. 42-55 Long. 78-39  
Service:  
Size: 100' x 100' turf  
Ownership: Private  
Use: Private  
Elevation: Ground Level  
Telephone: 716/684-3460



NEW YORK - continued

LEVITTOWN

Nassau Mall Heliport  
 1 mile E of city  
 Service:  
 Size: 75' x 75'  
 Ownership: Nassau Mall  
 Use: Island Helicopter  
 Corp. - Charters  
 Elevation: Rooftop  
 Telephone: 516/294-0355

MAYVILLE

Envirogas  
 East Chautauqua Street  
 Service:  
 Size: 20' x 20'  
 Ownership: Private  
 Use: Private  
 Elevation: Rooftop  
 Telephone: 716/753-7166

MELVILLE

Huntington Quadrangle Helistop  
 1.5 miles S of city  
 Service:  
 Size: 200' x 200'  
 Ownership: National Bank of N.A.  
 Use: Island Helicopter  
 Corp. - Charters  
 Elevation: Ground Level  
 Telephone: 516/294-0355

MIDDLEPORT

Murphy's Heliport  
 Lat. 43-14 Long. 78-29  
 Service:  
 Size: 100' x 100'  
 Ownership: B.G. Edward Murphy  
 Use: Private  
 Elevation: Ground Level  
 Telephone:

MIDDLETOWN

NYS Police Troop F Heliport  
 4.2 miles E of city  
 Lat. 41-28 Long. 74-22  
 Service:  
 Size: 100' x 75'  
 Ownership: Police  
 Use: State/Emergency  
 Elevation: Ground Level  
 Telephone: 914/343-1424

MILLBROOK

State Police Troop K Heliport  
 Lat. 41-47 Long. 73-43  
 Service:  
 Size: 100' x 75' Hardtop  
 Ownership: Police  
 Use: State/Emergency  
 Elevation: Ground Level  
 Telephone: 914/471-6115

MT. PLEASANT

Savin Helistop  
 Lat. 41-06 Long. 73-46  
 Service:  
 Size: 75' x 75'  
 Ownership: Private  
 Use: Private  
 Elevation: Ground Level  
 Telephone:

NEWBURGH

Newburgh Heliport  
 Lat. 41-30 Long. 74-00  
 Service:  
 Size: 100' x 100'  
 Ownership: City  
 Use: By Prior Request  
 Elevation: Ground Level  
 Telephone:

NEW YORK CITY

Alexanders Brooklyn Heliport  
 Adj. E of city  
 Lat. 40-36 Long. 73-55  
 Service:  
 Size: 56' x 56'  
 Ownership: Private  
 Use: Private  
 Elevation: Ground Level  
 Telephone:

NEW YORK CITY

Evers Heliport  
 12 miles N of Empire State Building  
 Lat. 40-50 Long. 73-48  
 Service: Fuel  
 Size: 40' diameter (1)  
 300' x 40' (1)  
 Ownership: Carl Evers  
 Use: Public  
 Elevation: Ground Level  
 Telephone: 212/863-9111

NEW YORK - continued

NEW YORK CITY  
Gowanus Heliport

Lat. 40-39 Long. 74-00  
Service:  
Size: 100' x 100'  
Ownership: Private  
Use: Private  
Elevation: Ground Level  
Telephone:

NEW YORK CITY

Island's 34th East Heliport  
East 34th Street and East River  
Lat. 40-45 Long. 73-58  
Service: Fuel  
Size: 150' x 300'  
Ownership: Island Helicopters  
Use: Public  
Elevation: Ground Level  
Telephone: 212/751-5978

NEW YORK CITY

Laval Corporation  
1 Chase Manhattan Plaza  
Service:  
Size: 100' x 100'  
Ownership: Private  
Use: Private  
Elevation: Ground Level  
Telephone: 212/530-5674

NEW YORK CITY

New York Airways  
LaGuardia Airport  
Service:  
Size: 2 - 60' x 60'  
Ownership: City  
Use: Public  
Elevation: Ground Level  
Telephone: 212/830-3000

NEW YORK CITY

New York City Heliport  
New York Airways Helipad  
JFK International  
Lat. 40-38 Long. 73-47  
Service: Fuel  
Size: 150' x 150'  
Ownership: City  
Use: Port of NY Authority  
Elevation: Ground Level  
Telephone: 212/656-4444

NEW YORK CITY

111 Wall Street  
Lat. 40-42 Long. 74-00  
Service:  
Size: 90' x 90'  
Ownership: Private  
Use: Private  
Elevation:  
Telephone: 212/248-7240

NEW YORK CITY

PAN-AM Metroport  
East 60th Street and East River  
Lat. 40-46 Long. 73-57  
Service: Fuel  
Size: 30' x 300'  
Ownership: Municipal  
Use: Public  
Elevation: Ground Level  
Telephone: 212/973-3528

NEW YORK CITY

Port Authority Downtown Manhattan  
Pier 6, South Street and East River  
Service:  
Size: 83' x 83'  
Ownership: Municipal  
Use: Public  
Elevation: Ground Level  
Telephone: 212/620-7000

NEW YORK CITY

Air Pegasus Midtown West 30th Street  
Heliport  
West 30th Street and Hudson River  
Lat. 40-45 Long. 74-00  
Service: Fuel  
Size: 2 - 80'diameter  
Ownership: Private  
Use: Public  
Elevation: Ground Level  
Telephone:

NEW YORK CITY

Traulsen-College Point Heliport  
Service:  
Size: 28' x 28'  
Ownership: H. Traulsen, Sr.  
Use: Private  
Elevation: Ground Level  
Telephone: 212/463-8000

NEW YORK CITY

West 59th Street Heliport  
Lat. 40-46 Long. 73-59  
Service:  
Size: 100' x 50'  
Ownership: Private  
Use: Private  
Elevation: Ground Level  
Telephone:

NEW YORK CITY

World Trade Center Heliport  
1 World Trade Center  
Service:  
Size: 150' x 180'  
Ownership: Port Authority  
of NY and New Jersey  
Use: Private  
Elevation: Ground Level  
Telephone: 212/466-4357

NEW YORK - continued

NEW YORK CITY

World Trade Center Helistop  
1 World Trade Center  
Service:  
Size: 50' x 55'  
Ownership: Port Authority of  
NY and New Jersey  
Use: Private  
Elevation: Rooftop  
Telephone:

NIAGARA FALLS

Prior Heliport-Goat Island  
1 mile S of city  
Lat. 43-05 Long. 79-04  
Service:  
Size: 100' x 75'  
Ownership: Private  
Use: Private  
Elevation: Ground Level  
Telephone: 716/282-2155

OLEAN

St. Bonaventure University  
515 Ridge Road  
Lat. 42-04 Long. 78-28  
Service:  
Size:  
Ownership: Public  
Use: Private  
Elevation:  
Telephone: 315/788-0472

ONEIDA

State Police Troop D Heliport  
Lat. 43-45 Long. 75-37  
Service:  
Size: 100' x 75'  
Ownership: Police  
Use: Private  
Elevation: Ground Level  
Telephone: 315/363-4400

OWEGO

Fort Ontario USAR Center  
Lat. 43-28 Long. 76-30  
Service:  
Size:  
Ownership: Public  
Use: Private  
Elevation:  
Telephone: 315/788-0472

OWEGO

Susquehanna Heliport  
1.5 miles E of city  
Lat. 42-06 Long. 76-13  
Service:  
Size: 100' x 100'  
Ownership: IBM Corp.  
Use:  
Elevation: Ground Level  
Telephone: 607/687-2121, ext. 2491

PATCHOGUE

Norman Kurrass Contractor, Inc.  
Heliport  
Lat. 40-48 Long. 72-55  
Service:  
Size: 150' x 100'  
Ownership: Private  
Use: Private  
Elevation:  
Telephone: 516/286-9022

PEARL RIVER

Lederle Heliport  
Lat. 41-03 Long. 74-01  
Service:  
Size: 200' x 200'  
Ownership: American Cyanamid  
Co.  
Use: Private/  
By Prior Request  
Elevation: Ground Level  
Telephone: 914/735-5000

PEEKSKILL

Alexander's-Cortlandt Heliport  
3 miles E of city on Route #6  
Service:  
Size: 75' x 75'  
Ownership: Alexander's  
Use: Private/  
By Prior Request  
Elevation: Ground Level  
Telephone: 212/560-2215

PEEKSKILL

Peekskill Heliport  
Lat. 41-15 Long. 73-58  
Service: Fuel, repairs  
Size:  
Ownership: Private  
Use: Public  
Elevation: Ground Level  
Telephone: 914/737-1553

PORT JERVIS

Port Jervis Fire Department  
20 Hammond Street  
Lat. 41-22 Long. 74-40  
Service:  
Size: 100' x 100'  
Ownership: Public  
Use: Public  
Elevation:  
Telephone: 914/856-2752

PORT WASHINGTON

Thomson Industries Heliport  
Lat. 40-50 Long. 73-43  
Service: Fuel  
Size: 200' diameter  
Ownership: Thomson Ind., Inc.  
Use: Private  
Elevation: Ground Level  
Telephone: 516/883-8000

NEW YORK - continued

POUGHKEEPSIE

IBM Heliport  
Service:  
Size: 50' x 50'  
Ownership: IBM Corp.  
Use: Private  
Elevation: Ground Level  
Telephone: 914/463-3695

POUGHKEEPSIE

NY State Police Troop K  
10 miles ENE of city  
Service:  
Size: 100' x 75'  
Ownership: Police  
Use: Private/Emergency  
Elevation: Ground Level  
Telephone: 914/677-6321

REMSENBERG

Carter's Heliport  
4 miles N of city  
Lat. 40-48 Long. 72-42

Service:  
Size: 30' x 30'  
Ownership: Arthur L. Carter  
Use: Private  
Elevation: Ground Level  
Telephone: 212/751-6633

RIPLEY

Exit 61 Heliport  
Lat. 42-16 Long. 79-44

Service:  
Size: 150' x 150'  
Ownership: Private  
Use: Private  
Elevation: Ground Level  
Telephone:

ROCHESTER

Bishop Kearney Heliport  
Lat. 43-10 Long. 77-30

Service:  
Size: 1200' x 500'  
Ownership: High School  
Use: Private  
Elevation: Ground Level  
Telephone:

ROCHESTER

Norcross Helipad  
1260 Scottsville Road  
Lat. 43-07 Long. 77-39

Service:  
Size: 50' x 50'  
Ownership: Private  
Use: Private  
Elevation:  
Telephone: 716/235-4090

ST. JAMES

Gyrodyne Heliport  
1.5 miles E of city  
Lat. 40-53 Long. 73-8

Service:  
Size: 200' x 200'  
Ownership: Gyrodyne Co. of  
America, Inc.  
Use: Private/  
By Prior Request  
Elevation: Ground Level  
Telephone: 516/584-5400

SARANAC LAKE

Troop B Headquarters  
Lat. 44-18 Long. 74-04

Service:  
Size: 100' x 100'  
Ownership: Public  
Use: Private  
Elevation:  
Telephone: 518/457-4567

SCHENECTADY

Bondale Construction Co. Heliport

Service:  
Size: 75' x 200'  
Ownership: Private  
Use: Private  
Elevation:  
Telephone: 518/377-8517

SCHENECTADY

Pike Heliport  
Lat. 42-48 Long. 73-57

Service:  
Size: 156' x 68'  
Ownership: Private  
Use: Private  
Elevation: Ground Level  
Telephone:

SOUTHAMPTON

Southampton Heliport  
1 mile NE of city  
Lat. 40-50 Long. 72-28

Service:  
Size: 51' x 51'  
Ownership: Village of  
Southampton  
Use: Public  
Elevation: Ground Level  
Telephone: 516/283-0247

SPRING VALLEY

Decair Heliport  
2 miles SE of city

Service: Fuel, Maintenance  
Size: 100' x 170'  
Ownership: Decair Helicopters,  
Inc.  
Use: Public/Charter/  
Instruction  
Elevation: Ground Level  
Telephone: 914/352-8600

NEW YORK - continued

SPRING VALLEY

Prentice-Hall Heliport  
3 miles E of city  
Lat. 41-05 Long. 73-58  
Service:  
Size: 100' x 100'  
Ownership: Prentice-Hall, Inc.  
Use: Private/Emergency  
Elevation: Ground Level  
Telephone: 201/592-2843

STATEN ISLAND

Pouch Heliport  
1 Edgewater Street  
Lat. 40-37 Long. 74-03  
Service:  
Size: 160' x 160'  
Ownership: Private  
Use: Private  
Elevation: Ground Level  
Telephone: 212/981-7000

SYRACUSE

Allied Chemical  
Lat. 43-03 Long. 76-13  
Service:  
Size: 25' x 25'  
Ownership: Private  
Use: Private  
Elevation: Ground Level  
Telephone: 315/487-4000

SYRACUSE

Timbello Heliport  
8 miles E of city  
Lat. 43-03 Long. 76-04  
Service: Fuel  
Size: 100' x 100'  
Ownership: Timbello Helicopters,  
Inc.  
Use: Public  
Elevation: Ground Level  
Telephone: 315/446-7830

TONAWANDO

Ganny Heliport  
Lat. 43-01 Long. 78-48  
Service:  
Size: 150' x 150'  
Ownership: Private  
Use: Private  
Elevation: Ground Level  
Telephone:

TUXEDO

Sterling Forest Heliport  
Lat. 41-13 Long. 74-11  
Service:  
Size: 32' triangle  
Ownership: Sterling Forest Corp.  
Use: Private  
Elevation: Ground Level  
Telephone: 914/351-2151

VALHALLA

Savin Heliport  
Lat. 40-06 Long. 73-46  
Service:  
Size: 75' x 75'  
Ownership: Savin Business  
Machines Corp.  
Use: Private  
Elevation: Ground Level  
Telephone: 914/769-9500

VALLEY STREAM

Alexander's Valley Stream Heliport  
Adj. S of city  
Lat. 40-40 Long. 73-43  
Service:  
Size: 56' x 56'  
Ownership: Private  
Use: Private  
Elevation: Rooftop  
Telephone:

WASHINGTON HOLLOW

10 miles ENE of city  
Service:  
Size: 100' x 75'  
Ownership: Police  
Use: Private/Emergency  
Elevation: Ground Level  
Telephone: 914/471-6115

WATERTOWN

Immaculate Heart Catholic School  
Lat. 43-58 Long. 75-55  
Service:  
Size: 300' x 150'  
Ownership: Public  
Use: Private  
Elevation:  
Telephone: 315/788-0472

WELLSVILLE

Wellsville USAR Center  
Lat. 42-09 Long. 77-53  
Service:  
Size:  
Ownership: Public  
Use: Private  
Elevation:  
Telephone: 315/788-0472

WEST NYACK

Prentice-Hall Heliport  
3 miles E of city  
Lat. 41-05 Long. 73-59  
Service:  
Size:  
Ownership: Private  
Use: Private  
Elevation: Ground Level  
Telephone: 201/592-2843

NEW YORK - continued

WESTHAMPTON BEACH

Alexander's Westhampton Heliport

P.O. Box 500 Seventh Avenue

Lat. 40-48      Long. 72-39

Service:  
Size:            50' x 50'  
Ownership:      Private  
Use:             Private  
Elevation:       Ground Level  
Telephone:       212/560-2215

WHITE PLAINS

White Plains Heliport

Lat. 41-04      Long. 73-43

Service:        Fuel  
Size:            500' x 250'  
Ownership:      County of Westchester  
Use:             Public  
Elevation:       Ground Level  
Telephone:       914/946-9000

\*ELLENVILLE

L.H.J. Heliport

5 miles NE of Ellenville

Lat. 41-43      Long. 74-23

Service:        Fuel  
Size:            3840' x 60'  
Ownership:      L.H.J. Corp.  
Use:             Public (Operator - Ernest Kittner -  
                    crop dusting, aircraft sales)  
Elevation:       Ground Level  
Telephone:       914/647-5296

NORTH CAROLINA

ASHEBORO  
N.C. Zoo  
Rt. 4 Box 73  
Lat. 35-37 Long. 70-45  
Service:  
Size:  
Ownership: Private  
Use: Private  
Elevation: Ground Level  
Telephone: 919/625-3135

CHARLOTTE  
Carolina Tractor & Equipment  
PO Box 27066  
US. 21 North  
Lat. 35-20 Long. 80-50  
Service:  
Size: 100' x 90'  
Ownership: Private  
Use: Private  
Elevation:  
Telephone: 704/596-8790

CHARLOTTE  
Charlotte Police Dept. Heliport  
Lat. 35-14 Long. 80-55  
Service:  
Size: 50' x 50'  
Ownership: Public  
Use: Private  
Elevation: Ground Level  
Telephone: 704/399-2653  
704/374-2190

CHARLOTTE  
Enterprise Heliport  
Lat. 35-14 Long. 80-50  
Service:  
Size: 1000' x 600'  
Ownership: Private  
Use: Private  
Elevation: Ground Level  
Telephone: 704/377-9431

CHARLOTTE  
Law Enforcement Center Heliport  
Lat. 35-13 Long. 80-50  
Service:  
Size: 25' x 25'  
Ownership: Public  
Use: Private  
Elevation: Ground Level  
Telephone: 704/374-2190

CHARLOTTE  
Sharon Heliport  
PO Box 4604  
Lat. 35-09 Long. 80-49  
Service:  
Size: 400' x 200'  
Ownership: Private  
Use: Private  
Elevation: Ground Level  
Telephone: 704/377-9431

CHARLOTTE  
WBTV Heliport  
Lat. 35-13 Long. 80-52  
Service:  
Size: 40' x 30'  
Ownership: Private  
Use: Private  
Elevation: Ground Level  
Telephone: 704/374-3792

FAYETTEVILLE  
Beard Heliport  
Lat. 35-04 Long. 78-56  
Service:  
Size: 850' x 450'  
Ownership: Private  
Use: Private  
Elevation: Ground Level  
Telephone: 919/484-2085

FAYETTEVILLE  
Fayetteville VAMC Heliport  
2300 Ramsey Street  
1 mile N of city  
Lat. 35-05 Long. 78-52  
Service:  
Size: 36' x 36'  
Ownership: Government  
Use: Private  
Elevation: Ground Level  
Telephone: 919/488-2120

FAYETTEVILLE  
St. James Inn Heliport  
adj to city  
Lat. 30-04 Long. 79-04  
Service:  
Size: 200' x 200'  
Ownership: Private  
Use: Private  
Elevation: Ground Level  
Telephone: 919/483-3100

GREENSBORO  
Law Enforcement Center-Sheriff Heliport  
P.O. Box 3427  
Lat. 36-04 Long. 79-47  
Service:  
Size: 34' x 34'  
Ownership: Municipal  
Use: Private  
Elevation: Ground Level  
Telephone: 919/275-1678

LAKE JUNALUSKA  
Lat. 35-32 Long. 82-57  
Service:  
Size: 500' x 300'  
Ownership: Private  
Use: Private  
Elevation: Ground Level  
Telephone: 704/456-9423

NORTH CAROLINA - continued

MONROE

Simmons Heliport  
Rt. 8 Old Charlotte Highway  
Lat. 35-00 Long. 80-34  
Service:  
Size: 200' x 200'  
Ownership: Private  
Use: Private  
Elevation: Ground Level  
Telephone: 704/289-1301

MOREHEAD CITY

Morehead City State Port Terminal  
Lat. 34-43 Long. 76-42  
Service:  
Size: 75' x 75'  
Ownership: Municipal  
Use: Private  
Elevation: Ground Level  
Telephone: 919/726-5167

MURPHY

Tusquitee Heliport  
201 Woodland Drive  
Lat. 35-04 Long. 84-01  
Service:  
Size: 50' x 50'  
Ownership: Government  
Use: Private  
Elevation: Ground Level  
Telephone: 704/837-5152

NAGS HEAD

Outer Banks Heliport  
Lat. 35-58 Long. 75-39  
Service:  
Size: 50' x 50'  
Ownership: Public  
Use: Private  
Elevation: Ground Level  
Telephone: 919/444-7111

PINEVILLE

Carowinds Heliport  
Lat. 35-06 Long. 81-00  
Service: Marked, Lighted  
Size: 400' x 200'  
Ownership: Private  
Use: Private  
Elevation: Ground Level  
Telephone: 704/588-2606

PINEVILLE

Hall Heliport  
Lat. 35-08 Long. 81-02  
Service:  
Size: 300' x 200'  
Ownership: Private  
Use: Private  
Elevation: Ground Level  
Telephone: 704/377-9431

PINEVILLE

Bar-Fly Corporation Heliport  
Route 1  
Lat. 35-05 Long. 81-00  
Service: Lights, Repairs  
Size: 40' x 40'  
Ownership: Private  
Use: Private  
Elevation: Ground Level  
Telephone: 704/332-6125

PITTSBORO

American Tel and Tel Company  
Route 4  
Lat. 35-46 Long. 79-04  
Service:  
Size: 100' x 100'  
Ownership: Private  
Use: Private  
Elevation: Ground Level  
Telephone: 919/542-3300

POLLOCKSVILLE

Oak Grove Holf Heliport  
Lat. 35-02 Long. 77-15  
Service:  
Size: 4000' x 150'  
Ownership: U.S. Navy Oceanographic  
Office  
Use: Private  
Elevation: Ground Level  
Telephone:

POPULAR BRANCH

NI-III Heliport  
1 mile NW of city  
Lat. 76-16 Long. 75-52  
Service:  
Size: 150' x 100'  
Ownership: Private  
Use: Private  
Elevation: Ground Level  
Telephone: 919/668-0411

RALEIGH

Admin. Building Heliport  
Lat. 35-46 Long. 78-38  
Service:  
Size: 50' x 43'  
Ownership: Public  
Use: Private  
Elevation: Ground Level  
Telephone: 919/733-7962

RALEIGH

Cameron-Brown Building  
Six Forks Road  
Service: Lighted, Marked  
Size: 50' x 40'  
Ownership: Private  
Use: Private  
Elevation: Rooftop  
Telephone: 919/782-3911



NORTH CAROLINA - continued

TROY

Birds Nest Heliport  
402 E. Main Street

Lat. 35-21 Long. 79-53

Service:  
Size: 115' x 115'  
Ownership: Private  
Use: Private  
Elevation: Ground Level  
Telephone: 919/576-3041

WINSTON-SALEM

Summit School

Lat. 36-07 Long. 80-17

Service:  
Size: 100' x 100'  
Ownership: Private  
Use: Private  
Elevation: Ground Level  
Telephone: 919/668-0411

NORTH DAKOTA

ARTHUR

Turner Heliport

Lat. 47-03 Long. 97-09

Service: Fuel, Marked, Windssock

Size: 350' x 65'

Ownership: Private

Use: Private

Elevation: Ground Level

Telephone: 701/967-8321

GRANDFORKS

Minnkota Power Heliport

1822 State Mill Road

Lat. 47-56 Long. 97-03

Service:

Size: 40' x 50'

Ownership: Private

Use: Private

Elevation: Ground Level

Telephone: 701/795-4430

The Western and Southern public rooftop heliport in downtown Cincinnati, Ohio



## OHIO

## AKRON

Cascade Holiday Inn  
5 Cascade Plaza  
Lat. 41-04 Long. 81-31  
Service: Lighted, Marked  
Size: 65' X 69'  
Ownership: Private  
Use: Public  
Elevation: Rooftop  
Telephone: 216/762-0661

## ASHLAND

ODOT District 3 Heliport  
906 N. Clark Street  
Lat. 40-53 Long. 82-18  
Service:  
Size: 75' X 75' Asphalt  
Ownership: Private  
Use: Private  
Elevation: Ground Level  
Telephone: 419/324-1511

## ASHTABULA

Ohio Department of Transportation Dist. 4  
5520 West Avenue  
Service:  
Size: 72' X 66' Asphalt  
Ownership: Private  
Use: Private  
Elevation: Ground level  
Telephone: 216/997-2276

## ATHENS

Litton Automated Business Systems  
Lat. 39-19 Long. 82-02  
Service: Marked  
Size: 100' X 100'  
Ownership: Automated Business Systems  
Use: Private  
Elevation: Ground level  
Telephone: 614/593-5044

## AUSTINTOWN

Power Equipment Heliport  
168 South Meridan Road  
Lat. 41-05 Long. 80-43  
Service:  
Size: 50' X 50'  
Ownership: Company  
Use: Private  
Elevation: Ground level  
Telephone:

## BALTIMORE

Mobile Power Wash  
8374 Lancaster - Newark Road  
Service:  
Size: 40' X 40' Concrete  
Ownership: Private  
Use: Private  
Elevation: Ground level  
Telephone: 614/862-8925

## BANNOCK

Bannock Heliport  
adj N of city  
Lat. 40-06 Long. 80-58  
Service:  
Size: 20' X 20'  
Ownership: Private  
Use: Private  
Elevation: Ground level  
Telephone: 614/968-3504

## BANNOCK

Ohio River Collieries Co.  
Route 331  
Lat. 40-06 Long. 80-58  
Service:  
Size: 20' X 20'  
Ownership: Company  
Use: Public  
Elevation: Ground level  
Telephone:

## BARBERTON

Flow Control Four  
401 Newell Street  
Service:  
Size: 50' X 50' Turf  
Ownership: Private  
Use: Private  
Elevation: Ground level  
Telephone: 216/753-8421

## BARBERTON

Yoder Heliport  
135 Snyder Avenue  
Lat. 41-00 Long. 81-36  
Service: None  
Size: 200' X 200'  
Ownership: Yoder Brothers, Inc.  
Use: Private  
Elevation: Ground level  
Telephone: 216/745-2143

## BEACHWOOD

Austin Powder Heliport  
3735 Green Road  
Lat. 41-27 Long. 81-31  
Service:  
Size: 50' X 18'  
Ownership: Private  
Use: Private  
Elevation: Rooftop  
Telephone: 216/464-2400

## BELLEVUE

Scagnetti  
509 Moore Avenue  
Service:  
Size: 200' X 200' Turf  
Ownership: Private  
Use: Private  
Elevation: Ground level  
Telephone: 419/483-7940

OHIO - continued

BETTSVILLE

Seneca Co. EMS  
Emma Street

Service:  
Size: 60' X 60' Asphalt  
Ownership: Private  
Use: Private  
Elevation: Ground level  
Telephone: 419/986-5138

BLUE ASH

Armel-Byrne Heliport  
11399 Grooms Road  
Lat. 39-16 Long. 84-22

Service:  
Size: 500' X 200'  
Ownership: Private  
Use: Private  
Elevation: Ground level  
Telephone: 513/984-2400

BLUE ASH

Zicks Office Complex Heliport  
5350 Cornell Road

Service:  
Size:  
Ownership: Private  
Use: Private  
Elevation: Ground level  
Telephone:

BOWLING GREEN

DVAL #1

530 S. Maple Street

Service:  
Size: 250' X 200' Turf  
Ownership: Private  
Use: Private  
Elevation: Ground level  
Telephone: 419/352-7581

BOWLING GREEN

DVAL #2

530 S. Maple Street

Service:  
Size: 100' X 100' Turf  
Ownership: Private  
Use: Private  
Elevation: Ground level  
Telephone: 419/352-7581

BOWLING GREEN

DVAL #3

530 S. Maple Street

Service:  
Size: 100' X 100'  
Ownership: Private  
Use: Private  
Elevation: Ground level  
Telephone: 419/352-7581

BRECKSVILLE

Strattons Heliport  
10605 Greenhaven Parkway

Lat. 41-20 Long. 81-36  
Service:  
Size: 30' X 30'  
Ownership: Private  
Use: Private  
Elevation: Ground level  
Telephone:

BROOKFIELD

Kirila Heliport  
Route 82 & Bedford Road

Lat. 40-13 Long. 80-33  
Service:  
Size: 60' X 60'  
Ownership: Private  
Use: Public  
Elevation: Ground level  
Telephone: 216/448-4055

CADIZ

Bellaire  
Box 247

Service:  
Size: 40' X 40' Asphalt  
Ownership: Private  
Use: Private  
Elevation: Ground level  
Telephone: 614/942-2186

CADIZ

R & F Heliport  
North Main Street

Service:  
Size: 60' X 40'  
Ownership: Private  
Use: Public  
Elevation: Ground level  
Telephone: 614/942-2186

CAMBRIDGE

Salt Fork Lodge Heliport  
State Route 22

Lat. 40-06 Long. 81-31  
Service:  
Size:  
Ownership: State  
Use: Public  
Elevation: Ground level  
Telephone: 614/439-3521

CANFIELD

Ohio Department of Transportation District 4  
501 W. Main Street

Service:  
Size: 340' X 200' Asphalt  
Ownership: Private  
Use: Private  
Elevation: Ground level  
Telephone: 216/533-4351

OHIO - continued

CANTON

Massillon Plastics  
5267 Southway S.W.  
Service:  
Size: 20' X 25' Asphalt  
Ownership: Private  
Use: Private  
Elevation: Rooftop  
Telephone: 216/478-1823

CANTON

Stark County Sheriff's Heliport  
4500 Atlantic Boulevard N.E.  
Lat. 40-50 Long. 81-18  
Service: Marked  
Size: 80' X 125'  
Ownership: Stark County Sheriff  
Use: Public/Emergency  
Elevation: Ground level  
Telephone: 216/453-8101

CARROLLTON

Hibbetts Heliport  
Carrollton Motors, Inc.  
4094 Canton Road, N.W.  
Service:  
Size:  
Ownership: Private  
Use: Private  
Elevation: Ground level  
Telephone:

CHESHIRE

Jaymar Coal  
Route 1  
Service:  
Size: 100' X 100' Gravel  
Ownership: Private  
Use: Private  
Elevation: Ground level  
Telephone: 614/992-6637

CHILLICOTHE

ODOT District 9 Heliport  
650 Eastern Avenue  
2 mi SE of city  
Lat. 39-19 Long. 82-57  
Service:  
Size: 75' X 75' Asphalt  
Ownership: Private  
Use: Private  
Elevation: Ground level  
Telephone: 614/773-2691

CINCINNATI

Amberley Village Police Station  
N.W. Ridge and Section Roads  
Service:  
Size: 150' X 150'  
Ownership: Municipal  
Use: Public  
Elevation: Ground level  
Telephone: 513/631-4466

CINCINNATI

9 Newport (WCPO)  
500 Central Avenue  
Service:  
Size: 68' X 72' Concrete  
Ownership: Private  
Use: Private  
Elevation: Ground level  
Telephone: 513/721-9900

CINCINNATI

G.A.T.S.  
4270 Delhi Pike  
Service:  
Size: 65' X 62' Concrete  
Ownership: Private  
Use: Private  
Elevation: Ground level  
Telephone: 513/244-6707

CINCINNATI

R.B.S/ROYAL  
325 Clark Street  
Service:  
Size: 50' X 50' Concrete  
Ownership: Private  
Use: Private  
Elevation: Ground level  
Telephone: 513/761-4980

CINCINNATI

Western and Southern Heliport  
adj N of city  
Lat. 39-05 Long. 84-30  
Service:  
Size: 80' X 60'  
Ownership: Private  
Use: Public  
Elevation: Rooftop  
Telephone: 513/621-0687

CLEVELAND

Colliseum Heliport  
2923 Streetsboro Road  
Lat. 41-15 Long. 81-35  
Service:  
Size: 32' X 32'  
Ownership: Private  
Use: Public  
Elevation: Ground Level  
Telephone:

OHIO - continued

CLEVELAND

Fisher Foods, Inc. Heliport  
5300 Richmond Road  
Lat. 41-25 Long. 81-30  
Service:  
Size: 20' X 20'  
Ownership: Fisher Foods, Inc.  
Use: Private  
Elevation: Ground level  
Telephone: 216/292-7000

COLUMBUS

A.A.S.F. #2 Ohio National Guard  
2827 W. Granville Road  
Service:  
Size: 40' X 40' Concrete  
Ownership: State  
Use: Private  
Elevation: Ground level  
Telephone: 614/889-7125

COLUMBUS

Bank of Ohio Operations Center  
700 W. Broad Street  
Lat. 38-56 Long. 83-01  
Service: Marked  
Size: 60' X 60'  
Ownership: Private  
Use: Private  
Elevation: Rooftop  
Telephone: 614/462-2410

COLUMBUS

Channel 10 (WBNS-TV)  
770 Twin Rivers Drive  
Service:  
Size: 35' X 35' Asphalt  
Ownership: Private  
Use: Private  
Elevation: Ground level  
Telephone: 614/460-3700

COLUMBUS

Columbus Police Department  
3rd & Olentangy River Road  
Lat. 39-59 Long. 83-01  
Service: Fuel, Lighted, Marked  
Size: 400' X 450'  
Ownership: Municipal  
Use: Private  
Elevation: Ground level  
Telephone:

COLUMBUS

Columbus State Office Tower  
100 East Broad Street  
Lat. 39-57 Long. 82-59  
Service: Marked  
Size: 65' X 65'  
Ownership: State  
Use: Private  
Elevation: Rooftop  
Telephone:

COLUMBUS

Defense Construction Supply Heliport  
3990 E. Broad Street  
Lat. 39-58 Long. 82-53  
Service: Marked  
Size: 400' X 300'  
Ownership: U.S. Government  
Use: Government/Emergency  
Elevation: Ground level  
Telephone: 614/236-2111

COLUMBUS

Department of Transportation Heliport  
2 miles W of city  
Lat. 39-57 Long. 83-02  
Service:  
Size: 40' X 40'  
Ownership: Public  
Use: Private  
Elevation: Ground level  
Telephone: 614/466-5290

COLUMBUS

Fishel  
1170 Kinnear Road  
Service:  
Size: 55' X 80' Asphalt/Concrete  
Ownership: Private  
Use: Private  
Elevation: Ground level  
Telephone: 614/486-5211

COLUMBUS

Helicopter Minit Men  
3136 Trabue Road, Box 6525-43321  
Lat. 39-59 Long. 83-05  
Service: Fuel-A6P, Lights, Marked  
Size: 50' X 50'  
Ownership: Private  
Use: Commercial  
Elevation: Ground level  
Telephone: 614/486-9309

COLUMBUS

National Revenue Center  
2323 Lake Club Drive  
Service:  
Size: 30' X 30' Asphalt  
Ownership: Private  
Use: Private  
Elevation: Ground level  
Telephone: 614/864-3377

COLUMBUS

Ohio State University Heliport  
2160 West Case Road  
Lat. 40-04 Long. 83-04  
Service: Fuel  
Size:  
Ownership: Private  
Use: Public  
Elevation: Ground level  
Telephone: 614/422-1212

OHIO -- continued

COLUMBUS

Port Columbus International Airport/Heliport  
4400 E. 17th Avenue  
Lat. 39-59 Long. 82-53  
Service: Fuel - Food  
Size:  
Ownership: City  
Use: Public  
Elevation: Ground level  
Telephone: 614/237-3721

COLUMBUS GROVE  
Mack's

Service:  
Size: 600' X 300' Turf  
Ownership: Private  
Use: Private  
Elevation: Ground level  
Telephone: 419/659-5284

COPLEY

Karl R. Rohrer Associates Heliport  
3810 Ridge Wood Road  
Service:  
Size:  
Ownership: Private  
Use: Private  
Elevation: Ground level  
Telephone:

COPLEY

Kenn-Air  
P.O. Box 2128  
Service:  
Size: 1200' X 200' Turf  
Ownership: Private  
Use: Private  
Elevation: Ground level  
Telephone: 216/864-1203

COSHOCTON

Three Rivers  
310 S. Whitewoman Street  
Lat. 40-16 Long. 81-52  
Service:  
Size: 50' X 50' Turf  
Ownership: Private  
Use: Public  
Elevation: Ground level  
Telephone: 614/622-3873

CUYAHOGA FALLS

Cole  
3353 Hudson Drive  
Service:  
Size: 500' X 500' Turf  
Ownership: Private  
Use: Private  
Elevation: Ground level  
Telephone: 216/923-1116

CUYAHOGA FALLS

DOT District 4 Heliport  
2511 E. Bailey Road  
1 mile NE of city  
Lat. 41-08 Long. 81-28  
Service:  
Size: 75' X 75' Asphalt  
Ownership: Public  
Use: Private  
Elevation: Ground level  
Telephone: 216/929-4423

DAYTON

Claypool  
4130 Linden Avenue  
Lat. 39-44 Long. 84-07  
Service:  
Size: 40' diameter Concrete  
Ownership: Private  
Use: Private  
Elevation: Ground level  
Telephone: 513/256-3311

DAYTON

Danis  
1518 E. First Street  
Service:  
Size: 180' X 120' Asphalt  
Ownership: Private  
Use: Private  
Elevation: Rooftop  
Telephone: 513/228-1225

DAYTON

Plasco Heliport  
5 miles SE of city  
Lat. 39-43 Long. 84-06  
Service:  
Size: 30' X 30'  
Ownership:  
Use:  
Elevation: Ground level  
Telephone: 513/254-8444

DAYTON

Rogers  
3560 Valley Street  
Service:  
Size: 120' X 80' Turf  
Ownership: Private  
Use: Private  
Elevation: Ground level  
Telephone: 614/486-5211

OHIO - continued

DAYTON

Skycam

1414 Wilmington Avenue

Service:  
Size: 50' X 50' Turf  
Ownership: Private  
Use: Private  
Elevation:  
Telephone: 513/254-5311

EAST CANTON

Foltz Heliport

4485 Ravenna S.E.

Lat. 40-44 Long. 81-14  
Service: Marked  
Size: 25' X 110'  
Ownership: Private  
Use: Private  
Elevation: Ground level  
Telephone: 216/488-1969

DAYTON

Transportation Center Heliport

101 East 5th Street

Lat. 39-45 Long. 84-11  
Service: Lighted, Marked  
Size: 32' X 32'  
Ownership: Municipal  
Use: Public  
Elevation: Rooftop  
Telephone: 513-224-1451

EUCLID

Sheraton Motel Heliport

27891 Euclid  
Service: Marked  
Size: 100' X 100'  
Ownership: Private  
Use: Private  
Elevation: Ground level  
Telephone: 216/731-5800

DAYTON

Wise

7033 Peters Pike

Service:  
Size: 100' X 100' Turf  
Ownership: Private  
Use: Private  
Elevation: Ground level  
Telephone: 513/254-5311

FAIRLAWN

Ruhlin Helistop

4273 Appianway

Service:  
Size: 20' X 20'  
Ownership: Private  
Use: Private  
Elevation: Ground level  
Telephone:

DELAWARE

Ohio Department of Transportation Dist. 6

400 E. Williams Street

Service:  
Size: 75' X 75' Asphalt  
Ownership: Private  
Use: Private  
Elevation: Ground level  
Telephone: 614/363-1251

FOSTORIA

Autolite

Union Street & Stearns Road

Service:  
Size: 30' X 30'  
Ownership: Autolite Corp.  
Use: Private  
Elevation: Ground level  
Telephone:

DELLROY

Atwood Lodge Heliport

State Route 542

Lat. 40-32 Long. 81-14  
Service: Marked  
Size: 200' X 200'  
Ownership: Federal  
Use: Public  
Elevation: Ground level  
Telephone: 216/343-6647

FREDERICKTOWN

Bahl

9628 Bryant Road

Service:  
Size: 200' X 200' Turf  
Ownership: Private  
Use: Private  
Elevation: Ground level  
Telephone: 614/694-3131

DRESDEN

Moore

R.R. 1

Service:  
Size: 100' X 100' Turf  
Ownership: Private  
Use: Private  
Elevation: Ground level  
Telephone: 614/754-1483

FREDERICKTOWN

Kokosing Heliport

Waterford Road & SR 13

Service:  
Size: 20' X 20'  
Ownership: Company  
Use: Private  
Elevation: Ground level  
Telephone:



## OHIO - continued

## FREMONT

Chud's Heliport  
1 mile south of 1916 Morrison Road  
Service:  
Size:  
Ownership: Private  
Use: Private  
Elevation: Ground level  
Telephone:

## FRIENDSHIP

Shawnee State Lodge Heliport  
7 miles NW of city  
Lat. 38-44 Long. 83-12  
Service:  
Size: 75' X 68'  
Ownership: Public  
Use: Public  
Elevation: Ground level  
Telephone:

## GAHANNA

Municipal Heliport  
2005 Hamilton Road  
Service: Marked  
Size: 200' X 200'  
Ownership: Municipal  
Use: Private  
Elevation: Ground level  
Telephone: 614/471-6917

## GLOUSTER

Burr Oak Lodge Heliport  
Route 2 Box 128  
4 mi NE of city  
Lat. 39-32 Long. 82-02  
Service:  
Size: 75' X 75' Turf  
Ownership: Private  
Use: Private  
Elevation: Ground level  
Telephone: 614/767-3570

## GNADENHUTTEN

Stocker International  
Box 176  
Service:  
Size: 100' X 100' Turf  
Ownership: Private  
Use: Private  
Elevation: Ground level  
Telephone: 614/254-4635

## GROVEPORT

Compix  
3509 Rohr Road  
Service:  
Size: 100' X 100' Turf  
Ownership: Private  
Use: Private  
Elevation: Ground level  
Telephone: 614/443-9481

## HARRISON

East West  
9005 Killey Road  
Service:  
Size: 65' X 65' Turf  
Ownership: Private  
Use: Private  
Elevation: Ground level  
Telephone: 513/367-0207

## HILLSBORO

Highland District Hospital Heliport  
Lat. 39-13 Long. 83-36  
Service: Lighted, Marked  
Size: 100' X 100'  
Ownership: Hospital  
Use: Emergency  
Elevation: Ground level  
Telephone: 513/393-3461

## HUBBARD

Truck World  
7010 Truck World Boulevard  
Service:  
Size: 75' X 75' Asphalt  
Ownership: Private  
Use: Private  
Elevation: Ground level  
Telephone: 216/534-1157

## HURON

Sawmill Creek  
2401 Cleveland Road West  
Service:  
Size: 100' X 100' Turf  
Ownership: Private  
Use: Private  
Elevation: Ground level  
Telephone: 419/433-5402

## INDIAN HILL

Gallenstein Heliport  
7187 Given Road  
Lat. 39-11 Long. 84-19  
Service: None  
Size: 600' X 600'  
Ownership: Private  
Use: Private  
Elevation: Ground level  
Telephone: 513/891-5911

## INDIAN HILL

Mays Heliport  
1 mile SE of city  
Lat. 39-13 Long. 84-21  
Service:  
Size: 200' X 200'  
Ownership: Private  
Use: Private  
Elevation: Ground level  
Telephone: 513/793-2166

## OHIO - continued

## JOHNSTOWN

Braeburn

5564 Mink Street

Service:  
 Size: 50' X 50' Turf  
 Ownership: Private  
 Use: Private  
 Elevation: Ground level  
 Telephone: 614/967-5177

## LANCASTER

Ponderosa West

3155 Lancaster-Kirkersville Road

Service:  
 Size: 60' X 60' Concrete  
 Ownership: Private  
 Use: Private  
 Elevation:  
 Telephone: 614/967-5177

## LEBANON

Brownies Lebanon Heliport

Lat. 39-23 Long. 84-12

Service: Lighted, Marked  
 Size: 30' X 30'  
 Ownership: Private  
 Use: Public  
 Elevation: Ground level  
 Telephone:

## LEBANON

District Nr 8 Heliport

3 mi W of city

Lat. 39-25 Long. 84-17

Service:  
 Size: 150' X 100'  
 Ownership: Public  
 Use: Private  
 Elevation: Ground level  
 Telephone: 513/932-3030

## LEBANON

ODOT District 8

P.O. Box 272

Service:  
 Size: 100' X 150' Turf  
 Ownership: State  
 Use: Private  
 Elevation: Ground level  
 Telephone: 513/932-3030

## LEXINGTON

Mid Ohio Heliport

Lexington - Steam Corners Road

Service:  
 Size:  
 Ownership: Private  
 Use: Private  
 Elevation: Ground level  
 Telephone:

## LEXINGTON

Mullet

1591 W. Hanley Road

Service:  
 Size: 10' X 10' Concrete  
 Ownership:  
 Use:  
 Elevation: Ground level  
 Telephone: 419/884-2838

## LEXINGTON

Shea

330 E. Main Street

Service:  
 Size: 40' X 40' Turf  
 Ownership: Private  
 Use: Private  
 Elevation: Ground level  
 Telephone: 419/884-3833

## LIMA

ODOT District No 1

2100 Northwest Street

2 miles N of city

Lat. 40-46 Long. 84-06

Service:  
 Size: 50' X 50' Asphalt  
 Ownership: Public  
 Use: Private  
 Elevation: Ground level  
 Telephone: 419/222-9055

## LIMA

Sohio

1150 S. Metcalf Street

Service:  
 Size: 50' X 50' Asphalt  
 Ownership: Private  
 Use: Private  
 Elevation: Ground level  
 Telephone: 419/226-2376

## LORAIN

St. Joseph Hospital

Service:  
 Size:  
 Ownership: Private  
 Use: Private  
 Elevation:  
 Telephone: 216/245-6851

## LUCAS

Eilenfeld

Route 1

Service:  
 Size: 40' X 60' Concrete  
 Ownership: Private  
 Use: Private  
 Elevation: Ground level  
 Telephone: 419/892-2091

## OHIO - continued

## MANSFIELD

AU Heliport  
1 mile NW of city  
Lat. 40-46 Long. 82-34

Service:  
Size: 200' X 200'  
Ownership: Private  
Use: Private  
Elevation: Ground level  
Telephone: 419/529-3212

## MANSFIELD

Gransan  
440 S. Illinois Avenue

Service:  
Size: 25' X 25' Cinders  
Ownership: Private  
Use: Private  
Elevation: Ground level  
Telephone: 419/526-4440

## MANSFIELD

Manairco  
P.O. Box 111

Service:  
Size: 25' X 25' Turf  
Ownership: Private  
Use: Private  
Elevation: Ground level  
Telephone: 419/524-2121

## MANSFIELD

Mansfield Bahl Helistop  
961 Park Avenue West

Lat. 40-45 Long. 82-33

Service:  
Size: 25' X 25'  
Ownership: Private  
Use: Private  
Elevation: Ground level  
Telephone: 513/243-7859

## MANSFIELD

Mansfield Lahm Heliport

189 Harrington-Memorial Road

Service:  
Size:  
Ownership: Municipal  
Use: Public  
Elevation: Ground level  
Telephone:

## MANSFIELD

Richland

Harrington Memorial Road

Service:  
Size: 100' X 100' Asphalt  
Ownership: Private  
Use: Private  
Elevation: Ground level  
Telephone: 419/524-4261

## MANSFIELD

Richland Co. Sheriff's Heliport  
55 East 2nd Street

Lat. 40-45 Long. 82-30

Service:  
Size: 100' X 50' Concrete  
Ownership: County  
Use: Private/Emergency  
Elevation: Rooftop  
Telephone: 419/524-2412

## MANSFIELD

Westbrook Country Club

1098 Springmill Road

Service:  
Size: 75' X 75' Asphalt  
Ownership: Private  
Use: Private  
Elevation:  
Telephone: 419/747-4321

## MARIETA

ODOT District 10 East Heliport

Muskingum Drive

1 mile E of city

Lat. 39-25 Long. 81-25

Service:  
Size: 75' X 75' Asphalt  
Ownership: Public  
Use: Private  
Elevation: Ground level  
Telephone: 614/373-0536

## MARION

Sheriff's Heliport

889 Marion Williamsport Road

Service:  
Size:  
Ownership: Sheriff's Department  
Use: Private/Emergency  
Elevation: Ground level  
Telephone:

## MASSILLON

Gainey Heliport

1900 Erie Road

Lat. 40-49 Long. 81-31

Service:  
Size: 24' X 24'  
Ownership: Private  
Use: Private  
Elevation: Ground level  
Telephone: 216/837-2427

## MASSILLON

Massillon Municipal Helistop

3rd and Agallon

Lat. 40-48 Long. 82-28

Service:  
Size: 50' X 50'  
Ownership: City of Massillon  
Use: Public  
Elevation: Ground level  
Telephone: 216/833-8548

OHIO - continued

MASSILLON

Midwestern Heliport  
915 Oberlin Road S.W.  
Service:  
Size: 100' X 100'  
Ownership: Private  
Use: Public  
Elevation: Ground level  
Telephone: 216/833-8548

MASSILLON

Tripodi Heliport  
8345 Beatty N.W.  
Lat. 40-51 Long. 84-30  
Service:  
Size: 24' X 24'  
Ownership: Private  
Use: Private  
Elevation: Ground level  
Telephone:

MAUD

Barton Heliport  
6835 Taylorsville Road  
Lat. 39-21 Long. 84-23  
Service:  
Size: 40' X 40'  
Ownership: Private  
Use: Private  
Elevation: Ground level  
Telephone:

MAUD

Tri State Excavator Helistop  
7908 Cincinnati-Dayton Road  
Lat. 39-21 Long. 84-23  
Service:  
Size: 30' X 30'  
Ownership: Company  
Use: Private  
Elevation: Ground level  
Telephone:

MIDDLEBURG HEIGHTS

Erick  
7650 W. 130th Street  
Service:  
Size: 250' X 390' Turf  
Ownership: Private  
Use: Private  
Elevation:  
Telephone: 216/886-5711

MIDDLETOWN

Coca Cola Heliport  
University & Roosevelt Blvds.  
Lat. 39-35 Long. 84-23  
Service:  
Size: 50' X 300'  
Ownership: Private  
Use: Private  
Elevation: Ground level  
Telephone:

MILLERSBURG

Millersburg Police Aux. Helistop  
Walnut Street  
Service:  
Size: 250' X 150'  
Ownership: Police Aux.  
Use: Emergency  
Elevation: Ground level  
Telephone:

MONROEVILLE

Overly  
Route 1  
Service:  
Size: 100' X 50' Turf  
Ownership: Private  
Use: Private  
Elevation:  
Telephone: 419/465-2607

MONTGOMERY

Burdorf  
Service:  
Size:  
Ownership: Private  
Use: Private  
Elevation: Ground level  
Telephone: 513/791-3447

MONTGOMERY

Mays Helistop  
8905 Spooky Ridge Lane  
Lat. 39-07 Long. 84-24  
Service: Fuel  
Size: 100' X 100'  
Ownership: Private  
Use: Private  
Elevation: Ground level  
Telephone: 513/321-4600

MORELAND HILLS

Moreland Hills Country Club  
Golf Course  
Service:  
Size: 90' X 90' Turf  
Ownership: Private  
Use: Private  
Elevation: Ground level  
Telephone: 216/267-3711

MORELAND HILLS

Moreland Hills Country Club  
Jackson Road & Route 91  
Service:  
Size: 200' X 200' Turf  
Ownership: Private  
Use: Private  
Elevation:  
Telephone: 216/267-3711

OHIO - continued

NEW PHILADELPHIA

Joy Plant  
338 S. Broadway  
Service:  
Size: 50' X 50' Asphalt  
Ownership: Private  
Use: Private  
Elevation:  
Telephone: 216/339-1111

NEW PHILADELPHIA

ODOT District 11  
West High Avenue  
Service:  
Size: 75' X 75' Asphalt  
Ownership: Private  
Use: Private  
Elevation: Ground level  
Telephone: 216/343-5531

NILES

Friedkin Industries  
643 Henry Street  
Service:  
Size: 50' X 50' Asphalt  
Ownership: Private  
Use: Private  
Elevation:  
Telephone: 216/544-0494

NORTH OLMSTEAD

Back Achers Heliport  
25575 Butternut Ridge  
Service: None  
Size: 400' X 100'  
Ownership: Private  
Use: Private  
Elevation: Ground level  
Telephone: 216/777-4025

NORWALK

Valley View  
2045 Washington Road  
Service:  
Size: 50' X 50' Asphalt  
Ownership: Private  
Use: Private  
Elevation: Ground level  
Telephone: 419/668-0409

OLMSTEAD FALLS

Olmstead Falls Fire Dept. Heliport  
Bagley Road & Maple Way  
Service:  
Size:  
Ownership: School  
Use: Emergency  
Elevation: Ground level  
Telephone:

OREGON

Fondessy Enterprises  
876 Otter Creed Road  
Service:  
Size: 100' X 100' Concrete  
Ownership: Private  
Use: Private  
Elevation: Ground level  
Telephone: 419/726-1521

OREGON

Schio  
Service:  
Size:  
Ownership: Private  
Use: Private  
Elevation:  
Telephone: 419/693-0771

OREGON

S.P.P.C.  
1600 Woodville Road  
Service:  
Size: 150' X 225' Concrete  
Ownership: Private  
Use: Private  
Elevation:  
Telephone: 419/619-3561

OREGON

Vanderosa  
5131 Bayshore Road  
Service:  
Size: 24' X 24' Concrete  
Ownership: Private  
Use: Private  
Elevation: Ground level  
Telephone: 419/698-8482

OXFORD

Hueston Woods State Lodge Heliport  
SR 177 - East of Lodge  
Service:  
Size:  
Ownership: Private  
Use: Private  
Elevation: Ground level  
Telephone:

PAINESVILLE

IRC Fibers  
750 Bacon Road  
Service:  
Size: 20' X 20' Concrete  
Ownership: Private  
Use: Private  
Elevation: Ground level  
Telephone: 216/944-7500

OHIO - continued

PENNSVILLE

Pennsville Community  
Penn Street

Service:  
Size: 30' X 30' Turf  
Ownership: Private  
Use: Public  
Elevation: Ground level  
Telephone: 614/557-3692

PEPPER PIKE

V.J.S.

3007 Kersdale Road

Service:  
Size: 80' diameter Turf  
Ownership: Private  
Use: Private  
Elevation: Ground level  
Telephone: 216/241-6672

PERRYSBURG

Perrysburg Welded  
26933 Eckel Road

Service:  
Size: 95' X 50' Concrete  
Ownership: Private  
Use: Private  
Elevation: Ground level  
Telephone: 419/874-3548

PIQUA

Fry Helistop  
10328 Hardin

Lat. 40-11 Long. 84-15  
Service: None  
Size: 100' X 100'  
Ownership: Private  
Use: Private  
Elevation: Ground level  
Telephone: 513/773-3613

PORTSMOUTH

Shawnee State Lodge Heliport  
SR 125 - North northeast of Lodge

Service:  
Size:  
Ownership: State  
Use: Public  
Elevation: Ground level  
Telephone:

PUT IN BAY

AU

Perry's Monument National Park

Service:  
Size: 150' X 200' Turf  
Ownership: Private  
Use: Private  
Elevation: Ground level  
Telephone: 419/285-4701

RAVENNA

ODOT Dist 4 Office Heliport  
705 Oakwood Street  
1 mile NW of city  
Lat. 41-09 Long. 81-15

Service:  
Size: 125' X 220' Asphalt  
Ownership: Public  
Use: Private  
Elevation: Ground level  
Telephone: 216/297-0801

SAVANNAH

Vogel

40 Bailey Street

Service:  
Size: 100' X 100' Turf  
Ownership: Private  
Use: Private  
Elevation: Ground level  
Telephone: 419/962-4473

SHARON CENTER

Ruhlin Heliport  
SH 94

Service: Marked  
Size: 15' X 15'  
Ownership: Private  
Use: Private  
Elevation: Ground level  
Telephone:

SHARONVILLE

Keeler

11441 Mosteller Road

Service:  
Size: 20' X 20' Gravel  
Ownership: Private  
Use: Private  
Elevation: Ground level  
Telephone: 614/486-5211

SHARONVILLE

Valley Asphalt

11641 Mosteller Road

Service:  
Size: 225' X 257' Turf  
Ownership: Private  
Use: Private  
Elevation: Ground level  
Telephone: 513/771-0820

SHEFFIELD

Servisteel Heliport

4920 French Creek

Lat. 41-26 Lat. 82-05

Service:  
Size: 70' X 70'  
Ownership: Sheffield Steel  
Use: Private  
Elevation: Ground level  
Telephone: 216/277-7276

## OHIO - continued

## SIDNEY

ODOT Heliport  
1001 St. Marys Avenue  
1 mile NW of city  
Lat. 40-18 Long. 84-10  
Service:  
Size: 50' X 50' Turf  
Ownership: Private  
Use: Private  
Elevation: Ground level  
Telephone: 513/492-1141

## SOUTH POINT

McSweeney  
Solida Road  
Service:  
Size: 50' X 50' Turf  
Ownership: Private  
Use: Private  
Elevation: Ground level  
Telephone: 614/894-3353

## SPRINGBORO

Garland  
990 Lower Springboro Road  
Service:  
Size: 100' X 100' Asphalt  
Ownership: Private  
Use: Private  
Elevation: Ground level  
Telephone: 513/748-0990

## SPRING VALLEY

Spring Valley  
1465 Park Place  
Service:  
Size: 25' X 25' Concrete  
Ownership: Private  
Use: Private  
Elevation: Ground level  
Telephone: 513/254-8444

## SUNBURY

Buckeye Heliport  
250 Dent Road  
Service:  
Size: 150' X 160' Turf  
Ownership: Buckeye Helicopters, Inc.  
Use: Public  
Elevation: Ground level  
Telephone: 614/965-1984

## TARLTON

Mildon  
11745 Chill-Lan Road  
Service:  
Size: 75' X 75' Turf  
Ownership: Private  
Use: Private  
Elevation: Ground level  
Telephone: 614/969-4073

## THORNVILLE

Helicopter 1  
SR 188  
Service:  
Size: 125' X 125' Turf  
Ownership: Private  
Use: Private  
Elevation: Ground level  
Telephone: 614/246-6331

## TIPP CITY

T-Birds Heliport  
Lot. 39-57 Long. 84-10  
Service:  
Size:  
Ownership: T-Birds, Inc.  
Use: Private  
Elevation: Ground level  
Telephone:

## TOLEDO

Dana Heliport  
4500 Dorr Street  
Service:  
Size:  
Ownership: Private  
Use: Private  
Elevation: Ground level  
Telephone:

## TOLEDO

Medical College of Ohio Heliport  
Arlington & South Detroit Streets  
Service:  
Size:  
Ownership: Medical College  
Use: Emergency  
Elevation: Ground level  
Telephone:

## TOLEDO

Millside Lodge  
P.O. Box 1035  
Service:  
Size: 200' X 200' Turf  
Ownership: Private  
Use: Private  
Elevation: Ground level  
Telephone: 419/247-0112

## TOLEDO

Scott Park  
99 Fearing Boulevard  
Service:  
Size: 380' X 261' Turf  
Ownership: Private  
Use: Private  
Elevation: Ground level  
Telephone: 419/382-3407

## OHIO - continued

## TROY

Trojan Heliport  
605 E. Dakota Street  
Lat. 39-50 Long. 83-50  
Service: None  
Size: 110' X 140'  
Ownership: Trojan Asphalt, Inc.  
Use: Private  
Elevation: Ground level  
Telephone: 513/335-8311

## UPPER ARLINGTON

Fishel  
1170 Kirrear Road  
Service:  
Size: 20' X 20' Concrete  
Ownership: Private  
Use: Private  
Elevation: Ground level  
Telephone: 614/486-5211

## VANDALIA

Gerdes Heliport  
8200 Seagraves  
I-70 and I-75  
Service:  
Size: 40' X 40'  
Ownership: Private  
Use: Private  
Elevation: Ground level  
Telephone:

## WALBRIDGE

Railway Stop  
28818 Tracy Road  
Service:  
Size: 50' X 50' Turf  
Ownership: Private  
Use: Private  
Elevation: Ground level  
Telephone: 419/666-8586

## WARRENSVILLE HEIGHTS

Ken Air East Heliport  
Lat. 41-26 Long. 81-29  
Service: VFR, Daylight  
Size: 100' X 100'  
Ownership: Public  
Use: Public  
Elevation: Ground level  
Telephone:

## WAYNESVILLE

Bell  
5424 Utica Road  
Service:  
Size: 100' X 165' Turf  
Ownership: Private  
Use: Private  
Elevation: Ground level  
Telephone:

## WESTLAKE

Kenn-Air  
1000 Crocker Road  
Service:  
Size: 100' X 100' Turf  
Ownership: Private  
Use: Private  
Elevation: Ground level  
Telephone: 216/871-1000

## WHITEHALL

Foster A. Lane  
900 Fairway Boulevard  
W side of Big Walnut River  
Service:  
Size: 75' Circle  
Ownership: Private  
Use: Private  
Elevation: Ground level  
Telephone:

## WILMINGTON

Schweller  
7006 U.S. 68 North  
Service:  
Size: 30' Diameter Concrete  
Ownership: Private  
Use: Private  
Elevation:  
Telephone: 513/486-4676

## WINDHAM

Carpenter  
9971 S.R. 82  
Service:  
Size: 500' X 100' Concrete  
Ownership:  
Use:  
Elevation:  
Telephone: 216/326-2766

## WINTERSVILLE

ARC Helistop  
210 Luray Drive  
Service:  
Size:  
Ownership: Private  
Use: Private  
Elevation: Ground level  
Telephone:

## WOODSFIELD

Woodsfield Heliport  
1 mile SE of city  
Lat. 39-45 Long. 81-08  
Service:  
Size: 100' X 50'  
Ownership: Private  
Use: Private  
Elevation: Ground level  
Telephone:



OHIO - continued

WORTHINGTON

Worthington Industries  
1205 Dearborn Drive

Service:  
Size: 60' X 60' Concrete  
Ownership: Private  
Use: Private  
Elevation: Ground level  
Telephone: 614/438-3210

YOUNGSTOWN

Blue Sky  
1337 Virginia Trail

Service:  
Size: 50' X 50' Turf  
Ownership: Private  
Use: Private  
Elevation: Ground level  
Telephone: 216/544-0494

ZANESVILLE

Holiday Inn  
I-70 and SH 797

Lat. 39-57 Long. 81-54

Service:  
Size: 75' X 75'  
Ownership: Private  
Use: Public  
Elevation: Ground level  
Telephone: 614/453-0771

ZANESVILLE

Petro Helicopter  
4900 Boggs Road

Service:  
Size: 12' X 12' Concrete  
Ownership: Private  
Use: Private  
Elevation: Ground level  
Telephone: 614/454-3148

ZANESVILLE

Shelly and Sands  
South River Road

Service:  
Size: 20' X 20' Concrete  
Ownership: Private  
Use: Private  
Elevation: Ground level  
Telephone: 614/453-0721

OKLAHOMA

ARDMORE

Ardmore Downtown Heliport  
Lat. 34-08 Long. 97-07  
Service: Fuel, Lights, maintenance  
Size: 80' x 80'  
Ownership: Public  
Use: Public  
Elevation: Ground level  
Telephone: 405/226-3778

BROKEN BOW

Broken Bow Heliport  
Lat. 34-01 Long. 94-45  
Service: Fuel  
Size:  
Ownership: Municipal  
Use: Public  
Elevation: Ground level  
Telephone: 405/584-2138

EDMOND

Oklahoma National Guard Heliport  
Service:  
Size: 100' x 100'  
Ownership: Private  
Use: Private  
Elevation: Ground level  
Telephone: 405/341-0901

OKLAHOMA CITY

Cimarron Training Platform  
(Clarence Page) Heliport  
Lat. 35-29 Long. 97-49  
Service: Fuel  
Size: 200' x 200'  
Ownership: Municipal  
Use: Public  
Elevation: Ground level  
Telephone: 405/789-3515

OKLAHOMA CITY

Fairground Heliport  
333 Gordon Cooper Boulevard  
Lat. 35-28 Long. 97-34  
Service:  
Size: 50' x 48'  
Ownership: Municipal  
Use: Public  
Elevation: Ground level  
Telephone: 405/681-5311

OKLAHOMA CITY

Governors' Heliport  
3 miles NE of city  
Lat. 35-29 Long. 97-29  
Service: Marked, Lighted  
Size: 110' x 110'  
Ownership: Government  
Use: Private  
Elevation: Ground level  
Telephone: 405/521-2377

OKLAHOMA CITY

Jernigan Drilling Heliport  
Lat. 35-28 Long. 97-43  
Service:  
Size: 25' x 25'  
Ownership: Private  
Use: Private  
Elevation: Ground level  
Telephone: 405/840-1585

OKLAHOMA CITY

KWTV Heliport  
7401 North Kelly  
adj NE of city  
Lat. 35-33 Long. 97-30  
Service:  
Size: 150' x 150'  
Ownership: Private  
Use: Private  
Elevation: Ground level  
Telephone: 405/843-6641

OKLAHOMA CITY

OPUBCO Heliport  
Lat. 35-28 Long. 97-31  
Service: Lights on request  
Size: 97' x 97'  
Ownership: Private  
Use: Private  
Elevation: Rooftop  
Telephone: 405/685-7121

TULSA

Tulsa Downtown Airpark/Heliport  
Service: Fuel, Lights, Maintenance  
Size: 60' x 260'  
Ownership: Private  
Use: Public  
Elevation: Ground level  
Telephone: 918/425-1319

YUKON

Surrey Hills Golf Club Heliport  
10300 Surrey Hills Boulevard  
Service:  
Size: 75' x 75'  
Ownership: Private  
Use: Public  
Elevation: Ground level  
Telephone: 405/373-2471

OREGON

ADAMS

Danis Heliport  
Lat. 45-46 Long. 118-33  
Service:  
Size: 20' x 15'  
Ownership: Private  
Use: Private  
Elevation: Ground Level  
Telephone: 503/566-3563

ALOHA

West Way Industrial Park  
3508 S.W. Industrial Park  
Service:  
Size: 60' x 60'  
Ownership: Private  
Use: Private  
Elevation: Ground Level  
Telephone: 503/649-5628

BROOKINGS

Garvins Heliport  
Lat. 42-04 Long. 124-17  
Service:  
Size: 100' x 100'  
Ownership: Private  
Use: Private  
Elevation: Ground Level  
Telephone: 303/469-2241

BROOKS

Anderson Heliport  
Lat. 45-02 Long. 122-58  
Service:  
Size: 20' x 20'  
Ownership: Private  
Use: Private  
Elevation: Ground Level  
Telephone: 503/390-2975

CENTRAL POINT

Erickson Air-Crane Co. Heliport  
PO Box 3274  
Service:  
Size: 300' x 300'  
Ownership: Private  
Use: Private  
Elevation: Ground Level  
Telephone: 503/664-5544

COBURG

PAPE Brothers  
Lat. Long.  
Service:  
Size: 100' x 100'  
Ownership: Private  
Use: Private  
Elevation: Ground Level  
Telephone: 503/342-1234

COOS BAY

Westlog Heliport  
Lat. 43-19 Long. 124-11  
Service:  
Size: 50' x 40'  
Ownership: Private  
Use: Private  
Elevation: Ground Level  
Telephone: 503/267-4715  
503/269-5808

CRESWELL

Mazama Timber Pad  
Lat. 43-55 Long. 123-00  
Service:  
Size: 400' x 300'  
Ownership: Private  
Use: Private  
Elevation: Ground Level  
Telephone: 503/895-2151

ENTERPRISE

Irby's Flying "I" Ranch  
Lat. 45-26 Long. 117-21  
Service:  
Size: 75' x 75'  
Ownership: Private  
Use: Private  
Elevation: Ground Level  
Telephone: 503/426-4680

EUGENE

Bohemia Inc. Heliport  
Lat. 44-02 Long. 123-04  
Service: Fuel, Lighted  
Size: 20' x 20'  
Ownership: Private  
Use: Private  
Elevation: Ground Level  
Telephone: 503/342-6262

GRANTS PASS

Inland Helicopters Heliport  
Lat. 42-28 Long. 123-19  
Service:  
Size: 40' x 40'  
Ownership: Private  
Use: Public  
Elevation: Ground Level  
Telephone: Mobile Operator  
JP 39787

HILLSBORO

Danielson  
1040 N.E. 25th St.  
Service:  
Size: 100' x 50'  
Ownership: Private  
Use: Private  
Elevation: Ground Level  
Telephone: 503-648-4727

OREGON - continued

HILLSBORO

Teufel's Farm Strip Heliport  
 Lat. 45-30 Long. 122-58  
 Service:  
 Size: 50' x 40'  
 Ownership: Private  
 Use: Private  
 Elevation: Ground Level  
 Telephone: 503/648-8551

HOOD RIVER

United Telephone System Heliport  
 Lat. 45-42 Long. 121-31  
 Service:  
 Size: 70' x 70'  
 Ownership: Private  
 Use: Private  
 Elevation: Ground Level  
 Telephone: 503/386-6555

ISLAND CITY

Rambling Rotors Heliport  
 Lat. 45-19 Long. 118-02  
 Service: Fuel  
 Size: 250' x 200'  
 Ownership: Private  
 Use: Public  
 Elevation: Ground Level  
 Telephone: 503/963-5644

JUNCTION CITY

Meadow View Heliport  
 29484 Meadow View Road  
 Service:  
 Size: 185' x 130'  
 Ownership: Private  
 Use: Private  
 Elevation: Ground Level  
 Telephone: 503/688-4777

LAKE OSWEGO

Jarvis Farm Heliport  
 14110 S. W. Stampher Road  
 Service:  
 Size: 150' x 150'  
 Ownership: Private  
 Use: Private  
 Elevation: Ground Level  
 Telephone: 503/636-4986

McMINNVILLE

Evergreen Helicopters Airport Heliport  
 Service: Maintenance  
 Size: 300' x 300'  
 Ownership: Company  
 Use: Public  
 Elevation: Ground Level  
 Telephone: 800/547-3111

MEDICAL SPRINGS

Boulder Park Resort Heliport  
 Lat. 45-04 Long. 117-24  
 Service:  
 Size: 80' x 80'  
 Ownership: Private  
 Use: Private  
 Elevation: Ground Level  
 Telephone:

MERLIN

Hendershot's Heliport  
 Lat. 42-08 Long. 123-27  
 Service:  
 Size: 50' x 50' turf  
 Ownership: Private  
 Use: Private  
 Elevation: Ground Level  
 Telephone:

METOLIUS

Ivan Flats Heliport  
 Lat. 44-37 Long. 121-16  
 Service:  
 Size: 60' x 60'  
 Ownership: Private  
 Use: Private  
 Elevation: Ground Level  
 Telephone: 503/226-8820

MOLLALA

Clackamas-Marion Oregon St. Forestry  
 Department  
 Service:  
 Size:  
 Ownership: State Forestry Dept.  
 Use: Private  
 Elevation: Ground Level  
 Telephone: 503/829-2216

NEWBERG

Sportsman Airpark Heliport  
 (On Airport)  
 Lat. 45-18 Long. 122-57  
 Service:  
 Size:  
 Ownership: Private  
 Use: Private  
 Elevation: Ground Level  
 Telephone: 503/538-2134

NORTH BEND

Menasha Pad  
 Lat. 43-24 Long. 124-13  
 Box 588  
 Service:  
 Size: 80' x 20'  
 Ownership: Private  
 Use: Private  
 Elevation: Ground Level  
 Telephone: 503/756-1193

OREGON - continued

OREGON CITY

Clackamas County Redsoils Heliport  
Lat. 45-20 Long. 122-35  
Service:  
Size: 270' x 175'  
Ownership: Private  
Use: Emergency  
Elevation: Ground Level  
Telephone: 503/655-8613

PENDLETON

Sawallsh Heliport  
Lat. 45-35 Long. 118-19  
Service:  
Size: 50' x 50'  
Ownership: Private  
Use: Private  
Elevation: Ground Level  
Telephone: 503/276-1189

PORTLAND

Flamingo Motel Heliport  
Lat. 45-33 Long. 122-34  
Service: Lighting  
Size: 50' x 40'  
Ownership: Private  
Use: Private  
Elevation: Rooftop  
Telephone: 503/255-1400

PORTLAND

Hanna Industries Heliport  
adj N of city  
Lat. 45-27 Long. 122-38  
Service:  
Size: 46' x 46' asphalt  
Ownership: Private  
Use: Private  
Elevation: Ground Level  
Telephone: 503/288-5829

PORTLAND

Hessell Tractor Heliport  
adj N of city  
Lat. 45-35 Long. 122-39  
Service:  
Size: 40' x 40'  
Ownership: Private  
Use: Private  
Elevation: Rooftop  
Telephone: 503/289-1103

PORTLAND

Hoffman East Side Yard Heliport  
Lat. 45-53 Long. 122-34  
Service:  
Size: 50' x 50'  
Ownership: Private  
Use: Private  
Elevation: Ground Level  
Telephone: 503/221-8800

PORTLAND

Oak Hill Heliport  
7941 S.E. Johnson Creek Blvd.  
Service: Lighted  
Size: 80' x 80'  
Ownership: Private  
Use: Private  
Elevation: Ground Level  
Telephone: 503/777-4861

PORTLAND

PGE Service Heliport  
3700 SE 17th Avenue  
Service:  
Size:  
Ownership: Private  
Use: Private  
Elevation: Rooftop  
Telephone: 503/226-8820

PORTLAND

PGE Station 1 Heliport  
1510 SE Water Avenue  
Service:  
Size:  
Ownership: Private  
Use: Private  
Elevation: Ground Level  
Telephone: 503/226-8820

PORTLAND

PGE Willamette Center Heliport  
121 SW Salmon  
1 mile N of city  
Service: Lighted, Marked  
Size:  
Ownership: Private  
Use: Private  
Elevation: Rooftop  
Telephone: 503/226-8820

PORTLAND

Portland Auto Port Heliport  
Lat. 45-30 Long. 122-40  
Service:  
Size: 70' x 70'  
Ownership: Private  
Use: Permission Requested  
Elevation: Ground Level  
Telephone:

PORTLAND

Town Concrete Pipe Co. Heliport  
Lat. 45-34 Long. 122-39  
Service:  
Size: 50' x 50'  
Ownership: Private  
Use: Private  
Elevation: Ground Level  
Telephone: 503/285-8391

OREGON - continued

PRINVILLE

Prinville District Office  
Oregon State Forestry

Lat. Long.  
Service:  
Size: 50' x 40'  
Ownership: State Forestry Dept.  
Use: Private  
Elevation: Ground Level  
Telephone: 503/378-2373

SALEM

McNary Field Heliport  
On Airport

Lat. 44-54 Long. 123/00  
Service:  
Size: 73' x 71'  
Ownership: Public  
Use: Public  
Elevation:  
Telephone: 503/588-6314

PROGRESS

Portland General Electric  
Western Division Service Center Heliport  
14655 S.W. Bold Shoals Ferry Road  
Lat. 45-27 Long. 123-09

Service:  
Size: 50' x 50'  
Ownership: Private  
Use: Private  
Elevation: Ground Level  
Telephone:

SALEM

Mt. Jefferson Lumber Co. #4  
PO Box 1239

Lat. 44-54 Long. 123-00  
Service:  
Size: 60' x 30'  
Ownership: Private  
Use: Private  
Elevation: Ground Level  
Telephone: 503/363-9135

RAINER

Trojan Heliport (PGE)

Lat. 46-02 Long. 123-07  
Service:  
Size: 60' x 60'  
Ownership: Private  
Use: Private  
Elevation: Ground Level  
Telephone: 503/556-3713

SALEM

Steel Systems Heliport

Lat. 44-55 Long. 123-07  
Service:  
Size: 50' x 15'  
Ownership: Private  
Use: Private  
Elevation: Ground Level  
Telephone: 503/371-8033

SALEM

Anderson's Heliport  
PO Box 7062

Service:  
Size: 30' x 30'  
Ownership: Private  
Use: Private  
Elevation: Ground Level  
Telephone: 503/390-4825

SALEM

Capitol Mall Heliport

Lat. 44-56 Long. 123-02  
Service:  
Size: 100' x 100'  
Ownership: State  
Use: Private/Prior Permission  
Requested  
Telephone: 503/222-1699

SALEM

LaGrande District Office  
Oregon State District Office  
60 State Street

Lat. Long.  
Service:  
Size:  
Ownership: Government  
Use: Private  
Elevation: Ground Level  
Telephone: 503/378-2373

PENNSYLVANIA

ALLENTOWN

Butz Heliport  
 Lat. 40-36 Long. 75-33  
 Service:  
 Size: 200' x 100'  
 Ownership: Private  
 Use: Private  
 Elevation: Ground Level  
 Telephone: 215/395-6871

ALLENTOWN

Mack Truck's Heliport  
 Lat. 40-34 Long. 75-28  
 Service: Lighted  
 Size: 120' x 140'  
 Ownership: Private  
 Use: Private  
 Elevation: Ground Level  
 Telephone: 215/439-3761

ALLENTOWN

Nash Heliport  
 Lat. 40-37 Long. 75-34  
 Service:  
 Size:  
 Ownership: Private  
 Use: Private  
 Elevation: Ground Level  
 Telephone: 215/437-1042

ALLENTOWN

WSAN Heliport  
 Lat. 40-38 Long. 75-29  
 Service:  
 Size: 500' x 400'  
 Ownership: Company  
 Use: Private  
 Elevation: Ground Level  
 Telephone: 215/434-9511

AMBER

Roser Group Heliport  
 500 Virginia Drive  
 Lat. 40-09 Long. 75-14  
 Service:  
 Size: 50' x 50'  
 Ownership: Private  
 Use: Private  
 Elevation: Ground Level  
 Telephone: 215/628-6497

BALA CYNWYD

F.N. Wilson Heliport  
 Lat. 40-01 Long. 75-14  
 Service:  
 Size: 90' x 60'  
 Ownership: Private  
 Use: Private  
 Elevation: Ground Level  
 Telephone: 215/878-6800

BALA CYNWYD

King Heliport  
 230 North Broad Street  
 Service:  
 Size: 200' x 200'  
 Ownership: Private  
 Use: Private  
 Elevation: Ground Level  
 Telephone: 215/885-5913

BALA CYNWYD

WCAU Heliport  
 Service:  
 Size: 36' x 36'  
 Ownership: Private  
 Use: Private  
 Elevation: Ground Level  
 Telephone: 215/839-7000

BELLE VERNON

Gal Construction Heliport  
 Lat. 40-08 Long. 79-47  
 Service: Charter  
 Size: 25' x 25'  
 Ownership: Private  
 Use: Private  
 Elevation: Ground Level  
 Telephone: 412/929-3000

BERWYN

Philadelphia Electric Company  
 Lat. 40-04 Long. 75-27  
 Service:  
 Size: 75' x 75'  
 Ownership: Private  
 Use: Private  
 Elevation: Ground Level  
 Telephone: 215/841-4000

BETHLEHEM

Bethlehem Township Vol. Fire Co. E.M.S.  
 Service:  
 Size: 100' x 150'  
 Ownership: Private  
 Use: Private  
 Elevation: Ground Level  
 Telephone: 215/694-0062

BETHLEHEM

Pash Heliport  
 Service:  
 Size: 200' x 200'  
 Ownership: Private  
 Use: Private  
 Elevation: Ground Level  
 Telephone: 215/691-3800

PENNSYLVANIA - continued

BRISTOL

PNB Heliport  
 Lat. 40-07 Long. 74-51  
 Service:  
 Size: 125' x 125'  
 Ownership: Private  
 Use: Private  
 Elevation: Ground Level  
 Telephone: 215/788-3371

BRISTOL

Wes-Port Heliport  
 Lat. 40-04 Long. 74-56  
 Service:  
 Size: 37' x 37'  
 Ownership: Private  
 Use: Private  
 Elevation: Rooftop  
 Telephone:

BROOMALL

M.A.B. Heliport  
 Lat. 39-57 Long. 75-21  
 Service:  
 Size:  
 Ownership: Private  
 Use: Private  
 Elevation: Ground Level  
 Telephone: 215/353-5400

BUCKINGHAM

Barness Heliport  
 Lat. 40-21 Long. 75-05  
 Service:  
 Size:  
 Ownership: Private  
 Use: Private  
 Elevation: Ground Level  
 Telephone:

BUCKINGHAM

Nanlyn Heliport  
 Service:  
 Size: 60' x 60'  
 Ownership: Private  
 Use: Private  
 Elevation: Ground Level  
 Telephone: 215/348-9694

BURGETTSTOWN

Bologna Heliport  
 Lat. 40-25 Long. 80-25  
 Service: Repairs  
 Size: 110' x 110'  
 Ownership: Private  
 Use: Commercial  
 Elevation: Ground Level  
 Telephone: 412/947-9297

BUTZTOWN

Posh Heliport  
 Lat. 40-38 Long. 75-20  
 Service:  
 Size: 200' x 200'  
 Ownership: Private  
 Use: Private  
 Elevation: Ground Level  
 Telephone: 215/866-1179

CANONSBURG

Ram Construction Co. Heliport  
 Lat. 40-14 Long. 80-10  
 Service: Lighted  
 Size: 60' x 120'  
 Ownership: Private  
 Use: Emergency  
 Elevation: Ground Level  
 Telephone: 412/746-1113

CENTER SQUARE

Altemose Heliport  
 Lat. 40-10 Long. 75-17  
 Service:  
 Size: 600' x 200'  
 Ownership: Private  
 Use: Private  
 Elevation: Ground Level  
 Telephone:

CHAMBERSBURG

E.F. Goetz and Son Construction Corp  
 Lat. 39-55 Long. 77-40  
 Service:  
 Size: 40' x 40'  
 Ownership: Private  
 Use: Private  
 Elevation: Ground Level  
 Telephone: 717/263-8405

CHARLERON

Lee Norse No. 1  
 Lat. 40-08 Long. 79-53  
 Service:  
 Size: 100' x 100'  
 Ownership: Private  
 Use: Private  
 Elevation: Ground Level  
 Telephone: 412/489-9501

CHESTER SPRINGS

HAIG - K Heliport  
 Service:  
 Size: 50' x 50'  
 Ownership: Private  
 Use: Private  
 Elevation: Ground Level  
 Telephone: 215/827-7478



PENNSYLVANIA - continued

COLLEGEVILLE

Worcester Heliport

Lat. 40-11 Long. 75-22

Service:  
Size: 700' x 900'  
Ownership: Private  
Use: Private  
Elevation: Ground Level  
Telephone:

COLUMBIA

Wilton Heliport

Lat. 40-02 Long. 76-28

Service:  
Size: 36' x 36'  
Ownership: Private  
Use: Private  
Elevation: Ground Level  
Telephone: 717/684-9000

COOPERSBURG

Fleet Sales and Leasing Heliport

Service: Lighted, Windssock  
Size: 50' x 50'  
Ownership: Private  
Use: Private  
Elevation: Ground Level  
Telephone: 215/282-4100

CORNWELLS HEIGHTS

Giles and Ransome Heliport

Lat. 40-07 Long. 74-56

Service:  
Size: 48' x 32'  
Ownership: Private  
Use: Private  
Elevation: Ground Level  
Telephone: 215/639-4300

CORNWELLS HEIGHTS

Sons Heliport

Lat. 40-07 Long. 74-55

Service:  
Size: 50' x 50'  
Ownership: Private  
Use: Private  
Elevation: Ground Level  
Telephone: 215/638-4755

COUDERSPORT

Mountain Springs Heliport

Lat. 41-26 Long. 78-01

Service:  
Size: 200' x 200'  
Ownership: Private  
Use: Private  
Elevation: Ground Level  
Telephone:

COWANVILLE

Snyder Ranch Heliport

Lat. 40-53 Long. 79-35

Service:  
Size: 600'x200', 1200'x400'  
Ownership: Private  
Use: Private  
Elevation: Ground Level  
Telephone: 412/548-8101

DANVILLE

Geisinger Heliport

Service: Perimeter Lights  
Size: 60' x 100'  
Ownership: Private  
Use: Private  
Elevation: Ground Level  
Telephone: 717/271-6348

DELAWARE WATER GAP

Ronson Heliport

Lat. 40-59 Long. 75-08

Service:  
Size: 665' x 370'  
Ownership: Private  
Use: Private  
Elevation: Ground Level  
Telephone:

DEVON

Benson Heliport

Lat. 40-01 Long. 75-24

Service:  
Size: 200' x 200'  
Ownership: Private  
Use: Private  
Elevation: Ground Level  
Telephone:

DRUMS

Highway Equipment & Supply Co. Heliport

Service:  
Size: 60' x 60'  
Ownership: Private  
Use: Private  
Elevation: Ground Level  
Telephone: 717/788-1127

EAST PITTSBURG

Westinghouse-East Pittsburg Heliport

Service:  
Size: 210' x 210'  
Ownership: Private  
Use: Private  
Elevation: Ground Level  
Telephone: 412/256-2122

PENNSYLVANIA - continued

\*

ELYSBRUG

Helfrick Heliport

Lat. 40-51 Long. 76-31  
 Service:  
 Size:  
 Ownership: Private  
 Use: Private  
 Elevation: Ground Level  
 Telephone: 717/672-2962

EMPORIUM

Whittimore State Heliport

Service:  
 Size: 60' x 60'  
 Ownership: State  
 Use: Private  
 Elevation: Ground Level  
 Telephone: 717/787-2929

ERIE

A.I.R. Helicopter Sales and Service  
 Lat. 42-07 Long. 80-09

Service:  
 Size:  
 Ownership: Private  
 Use: Public  
 Elevation: Ground Level  
 Telephone: 814/838-2021

EIRE

Millcreek Township Police Heliport

Service: Floodlights  
 Size: 60' x 60'  
 Ownership: Municipal  
 Use: Private  
 Elevation: Ground Level  
 Telephone: 814/833-1111

ERWINNA

Tinicum Farms Heliport

Lat. 40-31 Long. 75-06  
 Service:  
 Size: 525' x 285'  
 Ownership: Private  
 Use: Private  
 Elevation: Ground Level  
 Telephone: 215/294-9270

EXTON

Strawbridge and Clothier Heliport

Service:  
 Size: 700' x 500'  
 Ownership: Private  
 Use: Private  
 Elevation: Ground Level  
 Telephone: 215/363-2110

FAIRVIEW

Melody Lane Heliport

Lat. 40-01 Long. 80-15  
 Service:  
 Size:  
 Ownership: Private  
 Use: Private  
 Elevation: Ground Level  
 Telephone: 814/474-3474

FAIRVIEW VILLAGE

Russell Saylor Heliport

Lat. 40-11 Long. 75-21  
 Service:  
 Size: 100' x 100'  
 Ownership: Private  
 Use: Private  
 Elevation: Ground Level  
 Telephone:

FLEETWOOD

Jones Heliport

Lat. 40-29 Long. 75-53  
 Service:  
 Size: 165' x 100'  
 Ownership: Private  
 Use: Private  
 Elevation: Ground Level  
 Telephone:

FORT WASHINGTON

Continental Bank Heliport

Service: Lighted, Windsock  
 Size: 50' x 50'  
 Ownership: Private  
 Use: Private  
 Elevation: Ground Level  
 Telephone: 215/564-7000

FORT WASHINGTON

Fort Washington Heliport

Lat. 40-08 Long. 75-11  
 Service:  
 Size: 100' x 60'  
 Ownership: Private  
 Use: Private  
 Elevation: Ground Level  
 Telephone:

FRANKLIN CENTER

Franklin Mint Heliport

Route 1  
 Service: Marked and Lighted  
 Size: 35' Circle  
 Ownership: Company  
 Use: Private  
 Elevation: Ground Level  
 Telephone: 215/459-6380

PENNSYLVANIA - continued

GETTYSBURG

Battlefield Heliport  
 Lat. 39-47 Long. 77-15  
 Service: Lighted, Fuel  
 Size: 50' x 50', 60' x 150'  
 Ownership: Private  
 Use: Public  
 Elevation: Ground Level  
 Telephone: 717/334-6777

GREENSBURG

Eidemiller Heliport  
 Lat. 40-18 Long. 79-31  
 Service:  
 Size: 40' x 40'  
 Ownership: Private  
 Use: Private  
 Elevation: Ground Level  
 Telephone: 412/837-4300

GREENSBURG

Sheraton-Greensburg Heliport  
 Lat. 40-18 Long. 79-30  
 Service: Lighted  
 Size: 90' x 90'  
 Ownership: Private  
 Use: Private  
 Elevation: Ground Level  
 Telephone: 412/836-6060

GWYNEDD VALLEY

Packus Heliport  
 Service:  
 Size:  
 Ownership: Private  
 Use: Private  
 Elevation: Ground Level  
 Telephone:

HALLSTEAD

Magnetic Laboratories Heliport  
 Service:  
 Size: 60' x 60'  
 Ownership: Private  
 Use: Private  
 Elevation: Ground Level  
 Telephone: 717/879-2114

HARRISBURG

Commonwealth National Bank  
 Lat. 40-15 Long. 76-48  
 Service:  
 Size: 800' x 500'  
 Ownership: Private  
 Use: Private  
 Elevation: Ground Level  
 Telephone: 717/564-9500

HARRISBURG

State Police Area Three Heliport  
 Lat. 40-15 Long. 76-45  
 Service:  
 Size: 100' x 100'  
 Ownership: State  
 Use: Private  
 Elevation: Ground Level  
 Telephone: 717/787-5242

HARRISBURG

Turnpike #1 Heliport  
 Lat. 40-13 Long. 76-47  
 Service:  
 Size: 200' x 200'  
 Ownership: Private  
 Use: Private  
 Elevation: Ground Level  
 Telephone: 717/939-9551

HAVERFORD

Haverford Heliport  
 Lat. 39-59 Long. 74-20  
 Service:  
 Size: 300' x 350'  
 Ownership: Private  
 Use: Private  
 Elevation: Ground Level  
 Telephone:

HILLTOWN

Carson Heliport  
 Lat. 40-20 Long. 75-13  
 Service:  
 Size: 200' x 200'  
 Ownership: Carson Helicopters, Inc.  
 Use: Private  
 Elevation: Ground Level  
 Telephone: 215/249-3535

HOLLIDAYSBURG

Blair Heliport  
 Service:  
 Size: 40' x 40'  
 Ownership: State  
 Use: Private  
 Elevation: Ground Level  
 Telephone: 814/696-0129

HORSHAM

Asplundh Heliport  
 Lat. 40-09 Long. 75-08  
 Service:  
 Size: 180' x 180'  
 Ownership: Private  
 Use: Private  
 Elevation: Ground Level  
 Telephone: 215/784-4241

\*\*

PENNSYLVANIA - continued

HORSHAM

Horsham Police Heliport  
 Lat. 40-12 Long. 75-10  
 Service: Fuel, Lighted, Maintenance  
 Size: 100' x 100'  
 Ownership: Municipal  
 Use: Private  
 Elevation: Ground Level  
 Telephone: 215/674-2100

HORSHAM

Prudential Business Campus  
 Lat. 40-10 Long. 75-08  
 Service:  
 Size: 200' x 200'  
 Ownership: Private  
 Use: Private  
 Elevation: Ground Level  
 Telephone:

HUNTINGDON

Ridge Co. Heliport  
 Lat. 40-30 Long. 78-04  
 Service:  
 Size: 250' x 250'  
 Ownership: Private  
 Use: Private  
 Elevation: Ground Level  
 Telephone: 814/643-1506

INDIANA

Practice Football Field Heliport  
 Lat. 40-37 Long. 79-09  
 Service:  
 Size: 300' x 300'  
 Ownership: Private  
 Use: Private  
 Elevation: Ground Level  
 Telephone:

INDIANA

SW Jack Heliport  
 Service: Floodlights  
 Size: 75' x 75'  
 Ownership: Private  
 Use: Private  
 Elevation: Ground Level  
 Telephone: 412/349-6800

HENRYVILLE

Horace B. Rowland Heliport  
 Lat. 41-02 Long. 75-21  
 Service:  
 Size: 100' x 80'  
 Ownership: Private  
 Use: Private  
 Elevation: Ground Level  
 Telephone:

JIM THORPE

Pennsylvania Forest Fire Control Heliport  
 Service:  
 Size: 200' x 200'  
 Ownership: State  
 Use: Private  
 Elevation: Ground Level  
 Telephone: 717/325-2958

JOHNSTOWN

Erickson Heliport  
 Lat. 40-16 Long. 78-51  
 Service:  
 Size: 200' x 200'  
 Ownership: Private  
 Use: Private  
 Elevation: Ground Level  
 Telephone:

KING OF PRUSSIA

Barco Heliport  
 Lat. 40-05 Long. 75-21  
 Service:  
 Size:  
 Ownership: Private  
 Use: Private  
 Elevation: Ground Level  
 Telephone:

KING OF PRUSSIA

Crouse Heliport  
 Lat. 40-05 Long. 75-25  
 Service:  
 Size: 200' x 150'  
 Ownership: Private  
 Use: Private  
 Elevation: Ground Level  
 Telephone: 215/783-0790

KING OF PRUSSIA

General Electric Company Heliport  
 Service:  
 Size:  
 Ownership: Private  
 Use: Private  
 Elevation: Ground Level  
 Telephone: 215/962-2000

KING OF PRUSSIA

Holiday Inn Heliport  
 Lat. 40-05 Long. 75-23  
 Service:  
 Size: 75' x 75'  
 Ownership: Private  
 Use: Private  
 Elevation: Ground Level  
 Telephone: 215/265-7500

PENNSYLVANIA - continued

KING OF PRUSSIA

Valley Forge-Sheraton Heliport  
 Lat. 40-06 Long. 75-20  
 Service:  
 Size:  
 Ownership: Private  
 Use: Private  
 Elevation: Ground Level  
 Telephone: 215/337-2000

KINNERSVILLE

Blair Heliport  
 Service:  
 Size: 60' x 40'  
 Ownership: Private  
 Use: Private  
 Elevation: Ground Level  
 Telephone: 215/346-8151

LA FAYETTE HILL

P.Q. Heliport  
 Lat. 40-04 Long. 75-17  
 Service:  
 Size: 80' x 80'  
 Ownership: Private  
 Use: Private  
 Elevation: Ground Level  
 Telephone:

LA JOSE

Benjamin Heliport  
 Lat. 40-47 Long. 78-40  
 Service:  
 Size: 60' x 60'  
 Ownership: Private  
 Use: Private  
 Elevation: Ground Level  
 Telephone:

LANCASTER

Hamilton Bank Heliport  
 Lat. 40-05 Long. 76-21  
 Service:  
 Size: 300' x 150'  
 Ownership: Private  
 Use: Private  
 Elevation: Ground Level  
 Telephone: 717/569-8731

LANCASTER

R-D Keystone Heliport  
 Lat. 40-02 Long. 76-24  
 Service:  
 Size: 200' Dia.  
 Ownership: Private  
 Use: Private  
 Elevation: Ground Level  
 Telephone: 717/285-4581

LANCASTER

RCA Lancaster Heliport  
 Service:  
 Size: 110' x 110'  
 Ownership: Private  
 Use: Private  
 Elevation: Ground Level  
 Telephone: 717/397-7661

LANCASTER

Thomson Heliport  
 Lat. 40-08 Long. 76-16  
 Service:  
 Size: 400' x 100'  
 Ownership: Private  
 Use: Private  
 Elevation: Ground Level  
 Telephone: 215/699-3816

LANCASTER

WGAL - TV Heliport  
 Service:  
 Size: 200' x 200'  
 Ownership: Private  
 Use: Private  
 Elevation: Ground Level  
 Telephone: 717/393-5851

LANSDALE

Wilson Heliport  
 Bethel Road  
 Lat. 40-12 Long. 75-18  
 Service:  
 Size: 200' x 400'  
 Ownership: Private  
 Use: Private  
 Elevation: Ground Level  
 Telephone: 215/699-3816

LIMERICK

Crouse Co. Heliport  
 Lat. 40-14 Long. 75-32  
 Service:  
 Size: 900' x 300'  
 Ownership: Private  
 Use: Private  
 Elevation: Ground Level  
 Telephone: 215/495-6217

LINESVILLE

Summers Heliport  
 Lat. 41-40 Long. 80-25  
 Service:  
 Size: 32' x 32'  
 Ownership: Private  
 Use: Private  
 Elevation: Ground Level  
 Telephone: 814/685-5815

PENNSYLVANIA - continued

LINFIELD

Crouse Heliport  
Lewis Road  
Lat. 40-13 Long. 75-31  
Service: Lighted, Marked  
Size: 50' circle  
Ownership: Private  
Use: Private  
Elevation: Ground Level  
Telephone: 215/495-6217

LINGLESTOWN

DBS Heliport  
Lat. 40-19 Long. 76-50  
Service:  
Size: 250' x 250'  
Ownership: Private  
Use: Private  
Elevation: Ground Level  
Telephone:

LIONVILLE

Lionville Holiday Inn Heliport  
Lat. 40-01 Long. 75-37  
Service:  
Size: 210' x 90'  
Ownership: Private  
Use: Private  
Elevation: Ground Level  
Telephone: 215/363-1100

LIITZ

Sheraton Heliport  
Service:  
Size: 60' x 60'  
Ownership: Private  
Use: Private  
Elevation: Ground Level  
Telephone: 717/656-2727

LITITZ

Warner Lambert Co.  
Lat. 40-09 Long. 76-18  
Service:  
Size: 60' x 60'  
Ownership: Private  
Use: Private  
Elevation: Ground Level  
Telephone: 717/626-2011

LITTLESTOWN

Maitland Heliport  
Service:  
Size: 200' x 200'  
Ownership: Private  
Use: Private  
Elevation: Ground Level  
Telephone: 717/359-7121

LONG POND

Pocano International Raceway Heliport  
Lat. 41-03 Long. 75-30  
Service:  
Size: 200' x 150'  
Ownership: Private  
Use: Private  
Elevation: Ground Level  
Telephone: 717/646-2300

MACUNGIE

Macungie Mark Heliport  
Lat. 40-30 Long. 75-34  
Service:  
Size: 72' x 72'  
Ownership: Private  
Use: Private  
Elevation: Ground Level  
Telephone: 215/439-3761

MARCUS HOOK

Congoleum Heliport  
Service:  
Size: 200' x 125'  
Ownership: Private  
Use: Private  
Elevation: Ground Level  
Telephone: 215/494-6100

MASONTOWN

Gallatin Fuels Heliport  
Lat. 39-51 Long. 79-57  
Service:  
Size: 200' x 100'  
Ownership: Private  
Use: Private  
Elevation: Ground Level  
Telephone: 412/437-6234

MECHANICSBURG

IBM Distributing Center  
Lat. 40-13 Long. 77-00  
Service:  
Size: 200' x 200'  
Ownership: Private  
Use: Private  
Elevation: Ground Level  
Telephone: 717/697-7600

MECHANICSBURG

Williams Grove Park  
Lat. 40-09 Long. 77-02  
Service:  
Size: 100' x 100'  
Ownership: Private  
Use: Private  
Elevation: Ground Level  
Telephone: 717/697-8266

PENNSYLVANIA - continued

**MEDIA**

Spitz Heliport  
Service:  
Size: 600' x 600'  
Ownership: Private  
Use: Private  
Elevation: Ground Level  
Telephone:

**MERCERSBURG**

Mercersburg Academy Heliport  
Lat. 39-49 Long. 77-53  
Service:  
Size: 30' x 30'  
Ownership: Private  
Use: Private  
Elevation: Ground Level  
Telephone: 717/328-2151

**MERTZTOWN**

Big Pine Heliport  
Service:  
Size: 60' x 60'  
Ownership: Private  
Use: Private  
Elevation: Ground Level  
Telephone: 215/682-6788

**MIDDLETOWN**

Three Mile Island Helistop  
Service: Lighted  
Size: 200' x 50'  
Ownership: Private  
Use: Private  
Elevation: Ground Level  
Telephone: 717/944-0303

**MIDDLETOWN**

Three Mile Island Helistop #2  
Service: Lighted  
Size: 200' x 75'  
Ownership: Private  
Use: Private  
Elevation: Ground Level  
Telephone: 717/944-0303

**MILTON**

Snyder Heliport  
Lat. 40-59 Long. 76-50  
Service: Maintenance  
Size: 200' x 200'  
Ownership: Private  
Use: Public  
Elevation: Ground Level  
Telephone: 717/742-4604

**MONROEVILLE**

Monroeville Heliport  
Lat. 40-26 Long. 79-45  
Service:  
Size: 60' x 60'  
Ownership: Private  
Use: Private  
Elevation: Ground Level  
Telephone:

**MONTGOMERY CITY**

Swinehart Helistop  
Lat. 40-16 Long. 75-40  
Service:  
Size: 60' x 60'  
Ownership: Private  
Use: Private  
Elevation: Ground Level  
Telephone:

**MONTGOMERY**

West Company Helistop  
Lat. 41-10 Long. 76-55  
Service:  
Size: 60' x 60'  
Ownership: Private  
Use: Private  
Elevation: Ground Level  
Telephone: 717/547-1646

**MORRISVILLE**

Stauffer Heliport  
Service:  
Size: 100' x 100'  
Ownership: Private  
Use: Private  
Elevation: Ground Level  
Telephone: 215/295-7132

**MORTON**

PNB Morton Heliport  
Lat. 39-55 Long. 75-20  
Service:  
Size:  
Ownership: Private  
Use: Private  
Elevation: Ground Level  
Telephone:

**MOSCOW**

Lazy J Ranch  
Service:  
Size: 60' x 60'  
Ownership: Private  
Use: Private  
Elevation: Ground Level  
Telephone: 717/457-3090

PENNSYLVANIA - continued

MOUNT PLEASANT

W.P.H.S. Heliport  
 Lat. 40-06 Long. 79-33  
 Service: Maintenance  
 Size: 60' x 83'  
 Ownership: Private  
 Use: Private  
 Elevation: Ground Level  
 Telephone: 412/887-4410

MOUNTAINTOP

Baratta Heliport  
 Service:  
 Size: 200' x 200'  
 Ownership: Private  
 Use: Private  
 Elevation: Ground Level  
 Telephone: 717/868-6458

MOUNTAINTOP

Capitol Hill Heliport  
 Lat. 41-07 Long. 75-54  
 Service:  
 Size: 1000' x 200'  
 Ownership: Private  
 Use: Private  
 Elevation: Ground Level  
 Telephone:

NEW CASTLE

Wm. F. & Roger M. Decorbo  
 Ambulance Service Heliport  
 926 Cunningham Avenue  
 Service:  
 Size: 60' x 60'  
 Ownership: Private  
 Use: Private  
 Elevation: Ground Level  
 Telephone: 412/652-6634

NEWTON SQUARE

Foxcatcher Heliport  
 Lat. 40-00 Long. 75-25  
 Service:  
 Size:  
 Ownership: Private  
 Use: Private  
 Elevation: Ground level  
 Telephone:

NEWTON SQUARE

Newton Square Heliport  
 Service:  
 Size: 60' x 100'  
 Ownership: Private  
 Use: Private  
 Elevation: Ground Level  
 Telephone: 215/353-2338

NEWTON SQUARE

Smedley Valley Heliport  
 Service:  
 Size: 200' x 200'  
 Ownership: Private  
 Use: Private  
 Elevation: Ground Level  
 Telephone:

NORRISTOWN

Joe D. Heliport  
 Lat. 40-10 Long. 75-20  
 Service:  
 Size: 100' circle  
 Ownership: Private  
 Use: Private  
 Elevation: Ground Level  
 Telephone:

NORRISTOWN

Norquip Heliport  
 Lat. 40-08 Long. 75-20  
 Service:  
 Size: 50' x 50'  
 Ownership: Private  
 Use: Private  
 Elevation: Ground Level  
 Telephone:

NORRISTOWN

One Montgomery Plaza Heliport  
 5 miles SE of city  
 Lat. 40-07 Long. 75-20  
 Service:  
 Size: 80' x 40'  
 Ownership: Private  
 Use: Private  
 Elevation: Ground level  
 Telephone: 215/277-1600

NORRISTOWN

Valley Forge-Bicentennial Heliport  
 Lat. 40-07 Long. 75-23  
 Service:  
 Size: 200' x 200'  
 Ownership: Private  
 Use: Public  
 Elevation: Ground Level  
 Telephone:

NORTHEAST

Papermill Hollow Heliport  
 Service:  
 Size: 60' x 60'  
 Ownership: Private  
 Use: Private  
 Elevation: Ground Level  
 Telephone: 814/725-4298



PENNSYLVANIA - continued

NORTH WALES

Leeds & Northrup Company Heliport  
 23 miles N of Philadelphia Int.  
 Lat. 40-05 Long. 75-03  
 Service: Perimeter & Approach  
 Lights, Lighted Windsock  
 Size: 40' x 40'  
 Ownership: Private  
 Use: Private  
 Elevation: Ground Level  
 Telephone: 215/643-2000

NORTH WALES

Upper Gwynodd Township Police  
 Lat. 40-12 Long. 75-17  
 Service:  
 Size: 500' x 200'  
 Ownership: Private  
 Use: Private  
 Elevation: Ground Level  
 Telephone: 215/699-5861

ORSON

Watson Heliport  
 Lat. 41-49 Long. 75-27  
 Service: Fuel  
 Size: 400' x 100'  
 Ownership: Private  
 Use: Private  
 Elevation: Ground Level  
 Telephone: 717/727-2221

OXFORD

Greenhill Heliport  
 Service:  
 Size: 60' x 60'  
 Ownership: Private  
 Use: Private  
 Elevation: Ground Level  
 Telephone: 215/932-5579

PAISLEY

Lee Norse No. 5 Heliport  
 Lat. 39-50 Long. 79-57  
 Service:  
 Size: 100' x 100'  
 Ownership: Private  
 Use: Private  
 Elevation: Ground Level  
 Telephone: 412/489-9501

PARKER FORD

Lavee Heliport  
 Lat. 40-11 Long. 75-35  
 Service:  
 Size: 600' x 100' Turf  
 Ownership: Private  
 Use: Private  
 Elevation: Ground Level  
 Telephone: 215/495-6579

PENNSBURG

King Heliport  
 Service:  
 Size: 400' x 200'  
 Ownership: Private  
 Use: Private  
 Elevation: Ground Level  
 Telephone: 215/679-5323

PENNSBURG

Skepton Construction Co. Heliport  
 Lat. 40-23 Long. 75-26  
 Service:  
 Size: 165' x 85'  
 Ownership: Private  
 Use: Private  
 Elevation: Ground Level  
 Telephone: 215/679-7147

PHILADELPHIA

ARCO Heliport  
 Service: Area Lighting  
 Size: 90' x 90'  
 Ownership: Private  
 Use: Private  
 Elevation: Ground Level  
 Telephone: 215/339-2000

PHILADELPHIA

Baum Heliport  
 Lat. 40-05 Long. 75-04  
 Service:  
 Size: 80' x 65'  
 Ownership: Private  
 Use: Private  
 Elevation: Ground Level  
 Telephone:

PHILADELPHIA

Dept. Philadelphia Fire Heliport  
 Lat. 39-58 Long. 75-10  
 Service:  
 Size: 90' x 82'  
 Ownership: Private  
 Use: Private  
 Elevation: Rooftop  
 Telephone: 215/686-1776

PHILADELPHIA

8th & Master Streets Yard Heliport  
 7 miles SW of city  
 Lat. 39-58 Long. 75-08  
 Service:  
 Size: 420' x 180'  
 Ownership: Private  
 Use: Private  
 Elevation: Ground Level  
 Telephone: 212/922-6100

PENNSYLVANIA - continued

PHILADELPHIA  
Federal Reserve Bank Heliport  
Service:  
Size: 120' x 110'  
Ownership: Private  
Use: Private  
Elevation: Ground Level  
Telephone: 215/574-6000

PHILADELPHIA  
First Pa. Bank Heliport  
3020 Market Street  
Lat. 40-00 Long. 75-10  
Service:  
Size: 50' x 50'  
Ownership: Private  
Use: Private  
Elevation: Rooftop  
Telephone: 215/786-6146

PHILADELPHIA  
Girard Heliport  
Lat. 39-57 Long. 75-10  
Service:  
Size: 150' x 90'  
Ownership: Private  
Use: Private  
Elevation: Ground Level  
Telephone: 215/585-2000

PHILADELPHIA  
Keystone - Morton Heliport  
Lat. 39-54 Long. 75-20  
Service:  
Size: 1500' x 900'  
Ownership: Private  
Use: Private  
Elevation: Ground Level  
Telephone: 215/644-4430

PHILADELPHIA  
Keystone - Philadelphia Electric  
Company Heliport  
Lat. 39-57 Long. 75-10  
Service:  
Size: 70' x 70'  
Ownership: Private  
Use: Private  
Elevation: Rooftop  
Telephone: 215/841-4000

PHILADELPHIA  
Lactona Corporation Heliport  
Lat. 40-04 Long. 74-59  
Service:  
Size: 60' x 60'  
Ownership: Private  
Use: Private  
Elevation: Ground Level  
Telephone: 215/637-4200

PHILADELPHIA  
Liberty Bell Heliport  
Lat. 40-04 Long. 74-58  
Service:  
Size: 300' x 300'  
Ownership: Private  
Use: Private - VFR only  
Elevation: Ground Level  
Telephone:

PHILADELPHIA  
Penns Landing Heliport  
Service:  
Size: 60' x 60'  
Ownership: Municipal  
Use: Public  
Elevation: Ground Level  
Telephone: 215/665-0707

PHILADELPHIA  
PNB Philadelphia Heliport  
Lat. 39-57 Long. 75-08  
Service:  
Size: 91' x 65'  
Ownership: Private  
Use: Private  
Elevation: Rooftop  
Telephone: 215/629-4103

PHILADELPHIA  
S & C Distribution Center Heliport  
Lat. 39-52 Long. 75-13  
Service:  
Size: 100' x 100'  
Ownership: Private  
Use: Private  
Elevation: Ground Level  
Telephone:

PHILADELPHIA  
S & C 8th & Market Helistop  
Lat. 39-57 Long. 75-09  
Service:  
Size: 60' x 60'  
Ownership: Strawbridge & Clothier  
Use: Private  
Elevation:  
Telephone: 215/629-6000

PHILADELPHIA  
State Police Area One Heliport  
Lat. 40-02 Long. 75-15  
Service:  
Size:  
Ownership: Police  
Use: Private/Emergency  
Elevation:  
Telephone: 215/877-4500

PENNSYLVANIA - continued

PHILADELPHIA

Tasty Baking Co. Heliport  
 Lat. 40-00 Long. 75-10  
 Service:  
 Size: 60' x 60'  
 Ownership: Private  
 Use: Private  
 Elevation: Rooftop  
 Telephone: 215/221-8500

PHILLIPSBURG

Benjamin Personal Use Heliport  
 35 miles W of city  
 Lat. 40-47 Long. 78-40  
 Service:  
 Size: 60' x 60'  
 Ownership: Private  
 Use: Private  
 Elevation: Ground Level  
 Telephone: 814/277-6643

PHILLIPSBURG

SJA Heliport  
 Lat. 40-54 Long. 78-14  
 Service: Lighted  
 Size: 600' x 200'  
 Ownership: Private  
 Use: Public  
 Elevation: Ground Level  
 Telephone:

PITTSBURGH

City Heliport  
 S. 4th Street (South shore  
 Monongahela River between  
 10th and Liberty bridges)  
 Service: Lights  
 Size: 150' x 50'  
 Ownership: Municipal  
 Use: Public (prior permission)  
 Elevation: Ground Level  
 Telephone: 412/255-2301

PITTSBURGH

Delmont Heliport  
 Service:  
 Size: 60' x 60'  
 Ownership: Private  
 Use: Private  
 Elevation: Ground Level  
 Telephone: 412/468-5000

PITTSBURGH

RIDC Helistop  
 Service:  
 Size: 60' x 60'  
 Ownership: Private  
 Use: Private  
 Elevation: Ground Level  
 Telephone: 412/471-3939

PITTSBURGH

Robinson Heliport  
 Service: Lighted windssock,  
 Area lighting  
 Size: 100' x 80'  
 Ownership: Private  
 Use: Private  
 Elevation: Ground Level  
 Telephone: 412/787-7500

PITTSBURGH

U.S. Steel Corp. Heliport  
 600 Grant Street  
 Lat. 60-26 Long. 79-60  
 Service: Lighted  
 Size: 160' x 95'  
 Ownership: United States Steel  
 Corporation  
 Use: Private  
 Elevation: Rooftop  
 Telephone: 412/281-2500

PITTSBURGH

Viking Heliport  
 Lat. 40-24 Long. 80-03  
 Service:  
 Size: 24' x 24'  
 Ownership: Private  
 Use: Private  
 Elevation: Rooftop  
 Telephone: 412/531-8900

POTTSTOWN

E. L. Gruber Heliport  
 Service:  
 Size: 1500' x 500'  
 Ownership: Private  
 Use: Private  
 Elevation: Ground Level  
 Telephone: 215/323-5218

POTTSVILLE

Steco Heliport  
 Lat. 40-42 Long. 76-11  
 Service:  
 Size: 60' x 60'  
 Ownership: Private  
 Use: Private  
 Elevation: Ground Level  
 Telephone: 717/429-0220

PENNSYLVANIA - continued

PUNXSUTAWNEY

Stockdale Mine Supply Heliport  
 Lat. 40-57 Long. 79-02  
 Service:  
 Size: 200' x 200'  
 Ownership: Private  
 Use: Private  
 Elevation: Ground Level  
 Telephone: 814/938-8220

QUAKERTOWN

Beaver Run Heliport  
 3 miles E of city  
 Lat. 40-26 Long. 75-22  
 Service:  
 Size: 350' x 200'  
 Ownership: Private  
 Use: Private  
 Elevation: Ground Level  
 Telephone: 215/536-6547

QUAKERTOWN

Kelly Heliport  
 5 miles E of city  
 Lat. 40-26 Long. 75-19  
 Service:  
 Size: 200' x 200'  
 Ownership: Private  
 Use: Private  
 Elevation: Ground Level  
 Telephone: 215/536-8350

QUAKERTOWN

Quaker Pike Heliport  
 Lat. 40-21 Long. 75-24  
 Service:  
 Size: 800' x 800'  
 Ownership: Private  
 Use: Private  
 Elevation: Ground Level  
 Telephone: 215/536-8350

RADNOR

Keystone Mitchell Association  
 Radnor Heliport  
 Lat. 40-00 Long. 75-22  
 Service:  
 Size: 400' x 300'  
 Ownership: Private  
 Use: Private  
 Elevation: Ground Level  
 Telephone:

READING

Gilbert - Commonwealth  
 Companies Heliport  
 Lat. 40-16 Long. 75-55  
 Service:  
 Size: 200' x 400'  
 Ownership: Private  
 Use: Private  
 Elevation: Ground Level  
 Telephone: 215/775-2600

READING

Metropolitan Edison Heliport  
 Lat. 40-22 Long. 75-56  
 Service:  
 Size: 200' x 200'  
 Ownership: Private  
 Use: Private  
 Elevation: Ground Level  
 Telephone: 215/929-3601

READING

Penske H-1  
 Service:  
 Size: 60' x 100'  
 Ownership: Private  
 Use: Private  
 Elevation: Ground Level  
 Telephone: 215/376-6671

REEDER

Akiba Heliport  
 Service:  
 Size: 400' x 350'  
 Ownership: Camp Akiba  
 Use: Private  
 Elevation: Ground Level  
 Telephone: 717/629-1671

RIDLEY TOWNSHIP

Boeing-Vertol Company Center 3  
 North Heliport  
 1 mile S of Ridley Park  
 Lat. 39-52 Long. 75-19  
 Service:  
 Size: 75' x 75'  
 Ownership: Private  
 Use: Private  
 Elevation: Ground Level  
 Telephone: 215/522-2615

RIDLEY TOWNSHIP

Boeing-Vertol Company Center 3  
 South Heliport  
 1 mile S of Ridley Park  
 Lat. 39-51 Long. 78-19  
 Service:  
 Size: 100' x 100'  
 Ownership: Private  
 Use: Private  
 Elevation: Ground Level  
 Telephone: 215/522-2615

ST. DAVIDS

Sun Oil Co. Heliport  
 Service:  
 Size: 93' x 93'  
 Ownership: Private  
 Use: Private  
 Elevation: Ground Level  
 Telephone: 215/293-6545

PENNSYLVANIA - continued

SALTSBURG

Slybac EOC Heliport  
1 mile W of city  
Lat. 40-29 Long. 79-27  
Service:  
Size: 32' x 32'  
Ownership: Private  
Use: Private  
Elevation: Ground Level  
Telephone: 412/639-9422

SCHWENKSVILLE

Squirrel Hill Heliport  
Lat. 40-14 Long. 75-26  
Service:  
Size: 60' x 60'  
Ownership: Private  
Use: Private  
Elevation: Ground Level  
Telephone: 215/287-7706

SCOTTDAL

Campbell Heliport  
2 miles NE of city  
Lat. 40-07 Long. 79-34  
Service: Fuel  
Size: 60' x 160'  
Ownership: Private  
Use: Public  
Elevation: Ground Level  
Telephone: 412/887-6727

SOUTHAMPTON

Philadelphia National Bank  
Southampton  
Lat. 40-09 Long. 75-20  
Service:  
Size: 200' x 200'  
Ownership: Private  
Use: Private  
Elevation: Ground Level  
Telephone: 215/357-5440

SPRINGFIELD

Bruder's Heliport  
Lat. 39-57 Long. 75-20  
Service:  
Size: 200' x 200'  
Ownership: Private  
Use: Private  
Elevation: Ground Level  
Telephone:

THORNDAL

Caln Township Heliport  
Lat. 39-59 Long. 75-45  
Service:  
Size: 400' x 200'  
Ownership: Private  
Use: Private  
Elevation: Ground Level  
Telephone: 215/384-0600

UNIONTOWN

Hilltop Heliport  
Service:  
Size: 60' x 60'  
Ownership: Private  
Use: Private  
Elevation: Ground Level  
Telephone: 412/437-6234

UNIONVILLE

Heckert Heliport  
Service: Perimeter Lights,  
Lighted Windsock,  
Strobe Beacon  
Size: 86' x 86'  
Ownership: Private  
Use: Private  
Elevation: Ground Level  
Telephone: 215/347-2323

VALLEY FORGE

Keystone - Certain Teed Heliport  
Lat. 40-04 Long. 75-24  
Service:  
Size: 100' x 80'  
Ownership: Private  
Use: Private  
Elevation: Ground Level  
Telephone:

WALLACETON

A.C.C.I. Heliport  
Lat. 40-57 Long. 78-15  
Service:  
Size: 600' x 200'  
Ownership: Private  
Use: Private  
Elevation: Ground Level  
Telephone:

WALLACETON

Tran's Heliport  
Service: Area Flood Lighting  
Size: 50' x 50'  
Ownership: Private  
Use: Private  
Elevation: Ground Level  
Telephone: 814/342-3100

WARREN

Davies Oil Corp. Heliport  
1503 Conewango Avenue  
Service:  
Size: 75' x 100'  
Ownership: Private  
Use: Private  
Elevation: Ground Level  
Telephone: 814/723-7430

PENNSYLVANIA - continued

WARRINGTON

Copter Barness Heliport  
Lat. 40-14 Long. 75-09  
Service: None  
Size: 500' x 500'  
Ownership: Private  
Use: Private  
Elevation: Ground Level  
Telephone:

WARRINGTON

Keystone - Warrington Motor Lodge  
Lat. 40-15 Long. 75-08  
Service:  
Size: 150' x 75'  
Ownership: Private  
Use: Private  
Elevation: Ground Level  
Telephone: 215/343-0373

WASHINGTON

Caho Heliport  
Lat. 40-10 Long. 75-09  
Service:  
Size: 60' x 60'  
Ownership: Private  
Use: Private  
Elevation: Ground Level  
Telephone:

WASHINGTON

Republic Steel Heliport  
Service:  
Size: 60' x 60'  
Ownership: Private  
Use: Private  
Elevation: Ground Level  
Telephone: 412/228-8400

WAYNE

Hobson Heliport  
1 mile N of city  
Lat. 40-23 Long. 75-23  
Service:  
Size: 300' x 150'  
Ownership: Private  
Use: Private  
Elevation: Ground Level  
Telephone:

WERNERSVILLE

Rose Hill Heliport  
Service:  
Size: 64' x 50'  
Ownership: Private  
Use: Private  
Elevation: Ground Level  
Telephone: 717-656-2727

WESCOSVILLE

H.G.F. Heliport  
Lat. 40-33 Long. 75-33  
Service:  
Size: 100' x 100'  
Ownership: Private  
Use: Private  
Elevation: Ground Level  
Telephone:

WEST CHESTER

West Chester Heliport  
Lat. 40-01 Long. 75-30  
Service:  
Size: 700' x 500'  
Ownership: Private  
Use: Commercial  
Elevation: Ground Level  
Telephone:

WESTFIELD

Sabinsville-Consolidated Heliport  
Service:  
Size: 60' x 60'  
Ownership: Private  
Use: Private  
Elevation: Ground Level  
Telephone: 814/367-2237

WHITEHALL

Martin Heliport  
Lot. 40-39 Long. 75-29  
Service:  
Size: 200' x 200'  
Ownership: Private  
Use: Private  
Elevation: Ground Level  
Telephone:

WINSON

Winfield Farm Heliport  
Service:  
Size: 75' x 75'  
Ownership: Private  
Use: Private  
Elevation: Ground Level  
Telephone: 717/244-0097

WOODLAND

Hamilton Heliport  
Service: Flood lighting  
Size: 200' x 200'  
Ownership: Private  
Use: Private  
Elevation: Ground Level  
Telephone: 814/857-7677

PENNSYLVANIA - continued

YORK

Campbell Chain Heliport

3990 E. Market  
Service:  
Size: 160' x 80'  
Ownership: Private  
Use: Private  
Elevation: Ground Level  
Telephone: 717/755-2921

YORK

McCroxy Stores Heliport

2955 E. Market  
Lat. 39-44 Long. 76-40  
Service:  
Size: 60' x 60'  
Ownership: Private  
Use: Private  
Elevation: Ground Level  
Telephone: 717/757-8181

YORK

YBF Heliport

Lat. 39-58 Long. 76-48  
Service:  
Size: 32' x 32'  
Ownership: Private  
Use: Private  
Elevation: Ground Level  
Telephone: 717/848-2831

YORK

York Electro-Panel Heliport

York Industrial Park  
Service: Lighted, marked  
Size: 35' circle  
Ownership: Company  
Use: Private  
Elevation: Ground Level  
Telephone: 717/764-9864

\*EBENSBURG

Kimball Heliport

Lat. 40-29 Long. 78-43  
Service:  
Size: 60' x 60'  
Ownership: Private  
Use: Private  
Elevation: Ground Level  
Telephone: 814/472-7700

\*\*HORSHAM

Fall Brothers Heliport

Service:  
Size: 75' x 75'  
Ownership: Private  
Use: Private  
Elevation: Ground Level  
Telephone: 215/441-4400

RHODE ISLAND

COVENTRY

Coventry Army Heliport  
Lat. 41-42 Long. 71-38  
Service:  
Size: 60' x 60'  
Ownership: U.S. Army  
Use: Military  
Elevation: Ground Level  
Telephone:

CUMBERLAND

WGNG Heliport  
Lat. 41-54 Long. 71-23  
Service:  
Size: 500' x 500'  
Ownership: Private  
Use: Private  
Elevation: Ground Level  
Telephone: 401/725-9000

KINGSTON

University of Rhode Island Campus  
Lat. 41-29 Long. 71-32  
Service:  
Size: 200' x 200'  
Ownership: State  
Use: Limited (by prior permission)  
Elevation: Ground Level  
Telephone:

NORTH KINGSTOWN

Army National Guard Heliport  
Quonset State Airport  
Lat. 41-35 Long. 71-25  
Service:  
Size: 120' x 120'  
Ownership: Military/Emergency  
Use: Military/Emergency  
Elevation: Ground Level

NORTH KINGSTOWN

North Kingstown Emergency Operations Pad  
Lat. 41-34 Long. 71-27  
Service:  
Size: 30' x 30'  
Ownership: Municipal  
Use: Private  
Elevation: Ground Level  
Telephone: 401/294-3331

NORTH KINGSTOWN

North Kingstown Police Heliport  
Service: Marked, Lighted  
Size: 30' x 30'  
Ownership: Municipal  
Use: Private  
Elevation:  
Telephone: 401/294-3311

NORTH KINGSTOWN

Quonset State ANG Heliport  
2 miles SW of city  
Lat. 41-35 Long. 71-25  
Service:  
Size: 120' x 120'  
Ownership: Public  
Use: Private  
Elevation: Ground Level  
Telephone: 401/737-4000

PROVIDENCE

Downtown Providence  
S. Water Street  
Lat. 41-49 Long. 71-24  
Service:  
Size: 53' x 94'  
Ownership: State  
Use: Public  
Elevation: Ground Level  
Telephone: 401/737-4000

PROVIDENCE

Pawtucket Municipal Helistop  
Lat. 41-52 Long. 71-22  
Service:  
Size: 60' x 500'  
Ownership: Public  
Use: Public  
Elevation: Ground Level  
Telephone:

PROVIDENCE

Promet Heliport  
Lat. 41-48 Long. 71-24  
Service:  
Size: 100' x 100'  
Ownership: Private  
Use: Private  
Elevation: Ground Level  
Telephone: 401/467-3730

WEST KINGSTON

Richmond Airport/Heliport  
Lat. 41-29 Long. 71-15  
Service:  
Size: 60' x 60'  
Ownership: Private  
Use: Public  
Elevation:  
Telephone: 401/789-0384



SOUTH CAROLINA

CHERAW

Becker Heliport  
3 miles NW of city  
Lat. 34-42 Long. 79-54

Service:  
Size: 100' x 30'  
Ownership: Private  
Use: Private  
Elevation: Ground Level  
Telephone: 803/537-7883

CLEMSON

Clemson Oconee County Airport/Heliport  
Lat. 34-40 Long. 82-53

Service: Fuel  
Size:  
Ownership: Public  
Use: Public  
Elevation: Ground Level  
Telephone: 803/882-2959

COLUMBIA

Capital Inn Motel  
Lat. 34-00 Long. 81-02

Service:  
Size: 60' x 45'  
Ownership: Private  
Use: Private  
Elevation:  
Telephone: 803/252-3100

DARLINGTON

Moore's Helipad  
Lat. 34-16 Long. 79-53

Service:  
Size:  
Ownership: Private  
Use: Private  
Elevation: Ground Level  
Telephone:

FLORENCE

Julia Lynn Heliport  
Lat. 34-03 Long. 79-04

Service:  
Size: 600' x 300'  
Ownership: Private  
Use: Private  
Elevation: Ground Level  
Telephone: 803/796-5352

FORT MILLS

Springs Mills, Inc.  
Service:

Size:  
Ownership: Private  
Use: Private  
Elevation: Rooftop  
Telephone: 803/547-2901

LITTLE MOUNTAIN

Chapin Radio Town Heliport  
adj NW of city  
Lat. 34-11 Long. 81-25

Service:  
Size: 96' x 84'  
Ownership: Private  
Use: Private  
Elevation: Ground Level  
Telephone: 803/254-9151

MYRTLE BEACH

1 mile NW of Highway 501

Service:  
Size: 100' x 100' sod  
20' x 40'  
concrete mat  
Ownership: Inland Air  
Pines, Inc.  
Commercial  
Use:  
Elevation: Ground Level  
Telephone: 803/272-6161

ORANGEBURG

Sam Fox Heliport  
Lat. 33-27 Long. 80-44

Service:  
Size: 12' x 12'  
Ownership: Private  
Use: Private  
Elevation: Ground Level  
Telephone: 803/534-4363

PROSPERITY

Epting Ballenger Heliport  
Lat. 34-12 Long. 81-28

Service:  
Size: 1200' x 400'  
Ownership: Private  
Use: Private  
Elevation: Ground Level  
Telephone: 803/364-2635

SALUDA

South Carolina Helicopters Heliport

Service: Maintenance,  
Fuel  
Size: 75' x 75'  
Ownership: Private  
Use: Public  
Elevation: Ground Level  
Telephone: 803/445-8126

SOUTH DAKOTA

INTERIOR

Badlands Heliport

3 miles N of city

Lat. 43-47      Long. 101-53

Service:  
Size:            100' x 100'  
Ownership:      Private  
Use:             Private  
Elevation:      Ground Level  
Telephone:      303/243-3103

KEYSTONE

Rushmore Heliport

Lat. 43-55      Long. 103-25

Service:  
Size:            100' x 700' turf  
Ownership:      Rushmore Helicopters, Inc.  
Use:             Public  
Elevation:      Ground Level  
Telephone:      605/666-4461

MITCHELL

Telstar Heliport

Lat. 43-14      Long. 98-01

Service:  
Size:            30' x 34'  
Ownership:      Private  
Use:             Public  
Elevation:      Ground Level  
Telephone:      605/996-6550

RAPID CITY

Holiday Inn Heliport

Lat. 44-06      Long. 40-40

Service:  
Size:            Circular, crushed rock  
Ownership:,     Private  
Use:             Private  
Elevation:      Ground Level  
Telephone:      605/348-1230

WALL

Indian Village Heliport

5 miles S of city

Lat. 43-55      Long. 102-14

Service:  
Size:            20' x 20'  
Ownership:      Private  
Use:             Private  
Elevation:      Ground Level  
Telephone:      605/279-2665

TENNESSEE

ALCOA

United American Bank Heliport  
 Airport Road  
 Service: Marked  
 Size: 62' x 62'  
 Ownership: Private  
 Use: Private  
 Elevation: Rooftop  
 Telephone: 615/982-1875

BARTLETT

Ranger Heliport  
 5786 Ferguson Road  
 3 miles NE of city  
 Lat. 35-12 Long. 89-52  
 Service:  
 Size: 400' x 600'  
 Ownership: Private  
 Use: Private  
 Elevation: Ground level  
 Telephone: 901/386-4514

BLOUNTVILLE

Air Trade Center Heliport  
 Box 1177  
 Service: Marked  
 Size: 150' x 150'  
 Ownership: Private  
 Use: Private  
 Elevation: Ground level  
 Telephone: 615/323-2163

BLOUNTVILLE

Star Helistop  
 Route 5  
 Lat. 36-31 Long. 82-19  
 Service:  
 Size: 165' x 165'  
 Ownership: Private  
 Use: Private  
 Elevation: Ground level  
 Telephone: 615/323-2424

BRENTWOOD

Anderson Heliport  
 4 miles W of city  
 Lat. 36-02 Long. 86-51  
 Service:  
 Size: 90' x 50'  
 Ownership: Private  
 Use: Private  
 Elevation: Ground level  
 Telephone: 615/373-2773

BRENTWOOD

Murray Ohio Company Heliport  
 Lat. 36-02 Long. 86-48  
 Service:  
 Size: 30' x 30'  
 Ownership: Company  
 Use: Private  
 Elevation: Ground level  
 Telephone: 615/373-4500

BRENTWOOD

Simpson Heliport  
 1100 Twin Springs Drive  
 Lat. 35-59 Long. 86-47  
 Service:  
 Size: 500' x 500'  
 Ownership: Private  
 Use: Private  
 Elevation: Ground level  
 Telephone: 615/794-4162

CAMDEN

Benton County Helipad  
 Lat. 36-01 Long. 88-07  
 Service: Fuel, Lights  
 Size:  
 Ownership: Public  
 Use: Public  
 Elevation: Ground level  
 Telephone: 901/584-7522

CHATTANOOGA

Lookout Mountain Heliport  
 4 miles S of city  
 Lat. 35-01 Long. 85-21  
 Service:  
 Size: 30' x 30'  
 Ownership: Private  
 Use: Private  
 Elevation: Ground level  
 Telephone: 615/821-6603

CLARKSVILLE

Stanton Heliport  
 1321 Oak Hill Drive  
 Service:  
 Size: 60' x 60'  
 Ownership: Private  
 Use: Private  
 Elevation: Ground level  
 Telephone: 615/552-3574

CONCORD

Tan Rara Heliport  
 Lat. 35-52 Long. 84-06  
 Service:  
 Size: 35' x 25'  
 Ownership: Private  
 Use: Private  
 Elevation: Ground level  
 Telephone: 615/577-6651

COOKVILLE

Browne Heliport  
 adj N of city  
 Lat. 36-10 Long. 85-30  
 Service:  
 Size: 50' x 50'  
 Ownership: Private  
 Use: Private  
 Elevation: Ground level  
 Telephone: 615/526-7841

TENNESSEE - continued

COOKEVILLE

Putnam County Helipad  
 Lat. 36-12 Long. 85-18  
 Service: Fuel, Lights  
 Size:  
 Ownership: Public  
 Use: Public  
 Elevation: Ground level  
 Telephone: 615/526-6622

FAYETTEVILLE

Lady Jane Heliport  
 Lat. 35-10 Long. 86-36  
 Service: None  
 Size: 50' x 50'  
 Ownership: Private  
 Use: Private  
 Elevation: Ground level  
 Telephone: 615/433-2572

JACKSON

Holiday Inn Heliport  
 Service:  
 Size: 50' x 50'  
 Ownership: Private  
 Use: Private  
 Elevation: Ground level  
 Telephone: 901/668-4100

JACKSON

Mitchell Heliport  
 3 miles S of city  
 Lat. 35-34 Long. 88-47  
 Service:  
 Size: 2000' x 500'  
 Ownership: Private  
 Use: Private  
 Elevation: Ground level  
 Telephone: 901/424-7276

JACKSON

Police Department Heliport  
 Lat. 35-36 Long. 88-47  
 Service:  
 Size: 50' x 50'  
 Ownership: Municipal  
 Use: Private  
 Elevation: Ground level  
 Telephone: 901/423-3800

JOHNSON CITY

Appalachian #1  
 Lat. 36-10 Long. 82-20  
 Service:  
 Size: 150' x 150'  
 Ownership: Private  
 Use: Private  
 Elevation: Ground level  
 Telephone: 615/323-6272

JOHNSON CITY

Edwards Heliport  
 3 miles NE of city  
 Lat. 36-23 Long. 82-25  
 Service:  
 Size: 20' x 20'  
 Ownership: Private  
 Use: Private  
 Elevation: Ground level  
 Telephone: 615/323-2163

JOHNSON CITY

Powell Construction Co. Heliport  
 1 mile N of city  
 Lat. 36-22 Long. 82-50  
 Service:  
 Size: 50' x 50'  
 Ownership: Private  
 Use: Private  
 Elevation: Ground level  
 Telephone: 615/282-0111

KNOXVILLE

C & C Helipad - Regency Properties LTD.  
 One Regency Square  
 Service:  
 Size: 40' x 40'  
 Ownership: Private  
 Use: Private  
 Elevation: Ground level  
 Telephone: 615/637-9220

KNOXVILLE

City & County Bank Heliport  
 adj N of city  
 Lat. 35-57 Long. 83-54  
 Service:  
 Size: 40' x 40'  
 Ownership: Private  
 Use: Private  
 Elevation: Ground level  
 Telephone: 615/971-2594

KNOXVILLE

Colony Park Heliport  
 Lat. 35-56 Long. 83-59  
 Service:  
 Size: 80' x 80'  
 Ownership: Private  
 Use: Private  
 Elevation: Ground level  
 Telephone: 615/588-8411

KNOXVILLE

Knoxville Downtown Island Heliport  
 2 miles E of city  
 Lat. 35-58 Long. 83-52  
 Service: Fuel, Lights, Maintenance  
 Size:  
 Ownership: Municipal  
 Use: Public  
 Elevation: Ground level  
 Telephone: 615/577-4461

TENNESSEE - continued

KNOXVILLE

McGhee Tyson Airport/Heliport  
12 miles S of city  
Service: Fuel, Lights  
Size: 65' x 65'  
Ownership: Public  
Use: Public  
Elevation: Ground level  
Telephone: 615/577-6621

KNOXVILLE

News-Sentinel Heliport  
Church Avenue  
Lat. 35-58 Long. 83-55  
Service: None  
Size: 30' x 30'  
Ownership: News-Sentinel Newspaper  
Use: Private  
Elevation: Rooftop  
Telephone: 615/523-3131

KNOXVILLE

Port Regal Heliport  
Lat. 35-57 Long. 83-53  
Service:  
Size: 60' x 60'  
Ownership: Private  
Use: Private  
Elevation: Ground level  
Telephone: 615/546-4423

LAWRENCEBURG

Murray Ohio Company Heliport  
Lat. 35-16 Long. 87-20  
Service:  
Size: 30' x 30'  
Ownership: Company  
Use: Private  
Elevation: Ground level  
Telephone: 615/762-0100

MARYVILLE

Vertiflite, Inc. Heliport  
Route 2 - Mt. Tabor Road  
Lat. 35-45 Long. 84-01  
Service: Marked  
Size: 50' x 50' 80' x 80'  
and 50' x 50'  
Ownership: Private  
Use: Private  
Elevation: Ground level  
Telephone: 615/982-3960

MEMPHIS

Anderson Tully Heliport  
Lat. 35-10 Long. 90-02  
Service:  
Size: 20' x 20'  
Ownership: Private  
Use: Private  
Elevation: Ground level  
Telephone: 901/525-0132

MEMPHIS

First National Bank Heliport  
Lat. 35-09 Long. 90-03  
Service:  
Size: 96' x 35'  
Ownership: Private  
Use: Private  
Elevation: Ground level  
Telephone: 901/534-1665

MEMPHIS

Holiday Inn Rivermont Heliport  
3742 Lamar Avenue  
Lat. 35-07 Long. 90-4  
Service: Lighting  
Size: 90' x 90'  
Ownership: Private  
Use: Public  
Elevation: Ground level  
Telephone: 901/525-0121

MEMPHIS

Sherlby County Sheriff's Sub-station  
Heliport  
5705 Shelby-Oaks  
1 mile E of city  
Lat. 35-09 Long. 89-52  
Service: Lights  
Size: 50' x 50'  
Ownership: Police  
Use: Private/Emergency  
Elevation: Ground level  
Telephone: 901/382-1105

MEMPHIS

Union Plants National Bank Heliport  
60 Madison Avenue  
Lat. 35-08 Long. 90-03  
Service:  
Size: 58' x 58'  
Ownership: Private  
Use: Private  
Elevation: Rooftop  
Telephone: 901-523-6133

MURFREESBORO

Sue Heliport  
Lat. 35-57 Long. 86-25  
Service:  
Size: 30' diameter  
Ownership: Private  
Use: Private  
Elevation: Ground level  
Telephone: 615/893-2776

NASHVILLE

Alman Construction Co.  
2624 Foster Avenue  
Lat. 36-07 Long. 86-44  
Service:  
Size: 40' x 40'  
Ownership: Private  
Use: Private  
Elevation: Ground level  
Telephone: 615/834-8048

TENNESSEE - continued

NASHVILLE

Army Guard Heliport  
4 miles NW of city  
Lat. 36-05 Long. 86-45  
Service: Lighted  
Size: 100' x 100' Concrete  
Ownership: Private  
Use: Emergency  
Elevation: Ground level  
Telephone: 615/741-5261

NASHVILLE

Clinical Laboratories Heliport  
5 Park Plaza  
Lat. 36-09 Long. 86-49  
Service:  
Size: 75' x 75'  
Ownership: Private  
Use: Private  
Elevation: Ground level  
Telephone: 615/327-1855

NASHVILLE

Ginny "B" Heliport  
3 miles SE of city  
Lat. 36-05 Long. 96-39  
Service:  
Size: 100' x 100'  
Ownership: Private  
Use: Private  
Elevation: Ground level  
Telephone: 615/367-0862

NASHVILLE

Gulf and Western Heliport  
First American Center  
Service:  
Size: 100' x 100'  
Ownership: Private  
Use: Private  
Elevation: Ground level  
Telephone: 615/259-4000

NASHVILLE

Nashville Metro Ambulance Heliport  
63 Hermitage Avenue  
Service: Marked and Lighted  
Size: 50' x 50'  
Ownership: Municipal  
Use: Emergency  
Elevation: Ground level  
Telephone: 615/259-5820

NASHVILLE

Station WSM -- Channel 4  
5700 Knob Road  
Lat. 36-08 Long. 87-51  
Service:  
Size: 40' x 40'  
Ownership: Private  
Use: Public  
Elevation: Ground level  
Telephone: 615/749-2244

SMYRNA

Smyrna Heliport  
2 miles N of city  
Lat. 36-00 Long. 86-31  
Service: Windssock  
Size: 40' x 40' Concrete  
Ownership: Public  
Use: Public  
Elevation: Ground level  
Telephone: 615/459-2651

TOWNSEND

Elkmont Helipad Heliport  
2 miles E of city  
Lat. 35-48 Long. 83-43  
Service:  
Size: 150' x 100' Turf  
Ownership: Private  
Use: Private  
Elevation: Ground level  
Telephone: 615/453-1188

TEXAS

ALTA LOMA

Pee Wee's Heliport  
adjacent North of city  
Lat. 29-21 Long. 95-05

Service:  
Size: 250' x 250'  
Ownership: Private  
Use: Private  
Elevation: Ground Level  
Telephone: 713/925-2537

ALTA LOMA

Stenzel Heliport  
Lat. 29-22 Long. 45-05

Service:  
Size: 90' x 90' turf  
Ownership: James W. Stenzel, Jr.  
Use: Private  
Elevation: Ground Level  
Telephone: 713/925-2867

ALVIN

D.W.C. Heliport  
Lat. 29-27 Long. 95-14

Service:  
Size: 40' x 40'  
Ownership: David Wright  
Construction Co.  
Use: Private  
Elevation: Ground Level  
Telephone: 713/331-1584

ALVIN

Welling Heliport  
301 E. Highway 6  
Lat. 29-25 Long. 95-14

Service:  
Size: 75' x 75' sod  
Ownership: A. L. Welling  
Use: Public  
Elevation: Ground Level  
Telephone: 713/331-4321

AMARILLO

Amarillo Heliport  
Route 5

Lat. 35-05 Long. 101-51  
Service: Maintenance  
Size: 300' x 120'  
Ownership: Amarillo Helicopters  
Use: Public  
Elevation: Ground Level  
Telephone: 806/622-1831

AUSTIN

Lakeway Heliport  
1200 Lakeway Drive  
Lat. 30-21 Long. 97-59

Service: Fuel  
Size: 75' x 75'  
Ownership: Lakeway Co.  
Use: Public  
Elevation: Ground Level  
Telephone: 512/261-6600

AUSTIN

Mabry AHP (National Guard)  
Lat. 30-19 Long. 97-46

Service:  
Size: 50' x 50'  
Ownership: Government  
Use: Private  
Elevation: Ground Level  
Telephone: 512/465-5001

AUSTIN

Roberts Heliport  
Lat. 30-11 Long. 97-46

Service:  
Size: 100' x 100'  
Ownership: Private  
Use: Private  
Elevation: Ground Level  
Telephone: 512/444-5541

BANDERA

Baltzell's Las Brisas Heliport  
Lat. 29-35 Long. 98-56

Service:  
Size: 40' x 15'  
Ownership: Private  
Use: Private  
Elevation: Ground Level  
Telephone: 512/695-9726

BAYTOWN

Chevron High Island Heliport  
1307 Sandy Lane  
Lat. 29-37 Long. 94-13

Service:  
Size: 40' x 40'  
Ownership: Private  
Use: Private  
Elevation: Ground Level  
Telephone:

BAYTOWN

G. B. I. Heliport  
Lat. 29-46 Long. 94-58

Service:  
Size: 50' x 50'  
Ownership: Private  
Use: Private  
Elevation: Ground Level  
Telephone: 713/427-9507

BEAUMONT

Hyco Heliport No. 3  
Lat. 30-08 Long. 94-10

Service: Windsock  
Size: 50' x 50' concrete  
Ownership: Hyco Equipment, Inc.  
Use: Private  
Elevation: Ground Level  
Telephone: 713/944-7115

TEXAS - continued

BEAUMONT

Kensport Heliport  
1 mile South of city  
Lat. 30-01 Long. 94-03  
Service:  
Size: 50' x 50'  
Ownership: Private  
Use: Private  
Elevation: Ground Level  
Telephone: 713/838-3951

BEDFORE

First State Bank Building  
1901 Central  
Lat. 32-58 Long. 97-08  
Service:  
Size: 42' x 42'  
Ownership: Private  
Use: Public  
Elevation: Ground Level  
Telephone: 817/283-0851

BEDFORE

Holiday Inn  
2201 Airport Freeway  
Lat. 32-50 Long. 97-07  
Service: Marked and windsock  
Size: 50' x 50' asphalt  
Ownership: Roadway Inn  
Use: Public  
Elevation: Ground Level  
Telephone: 817/267-3181

BELLAIRE

Prudential Heliport  
Lat 29-42 Long. 95-27  
Service:  
Size: 50' x 50'  
Ownership: Private  
Use: Private  
Elevation: Ground Level  
Telephone: 713/663-5131

BENBROOK

Martin's Heliport  
Route 5  
8 miles Southwest of city  
Lat. 32-35 Long. 97-30  
Service:  
Size: 300' x 300'  
Ownership: Private  
Use: Private  
Elevation: Ground Level  
Telephone: 817/443-0359

BROWNWOOD

Bowie Memorial Helipad  
P.O. Box 498  
Lat. 31-40 Long. 98-59  
Service:  
Size: 40' x 40' paved  
Ownership: Bowie Memorial Airpark  
Use: Public  
Elevation: Ground Level  
Telephone: 915/646-6056

CHANNELVIEW

Arco Heliport  
4 miles North of city  
Lat. 29-50 Long. 95-07  
Service:  
Size: 50' x 50'  
Ownership: Private  
Use: Private  
Elevation: Ground Level  
Telephone: 713/452-8334

CHAPPELL HILL

Bowen Farm (Rocking W. Ranch)  
Lat. 30-13 Long. 96-13  
Service:  
Size: 100' x 200' concrete  
Ownership: Private  
Use: Private  
Elevation: Ground Level  
Telephone: 713/836-9558

COLLEGE STATION

Texas World Speedway Helistops #1 and #2  
Lat. 30-32 Long. 96-13  
Service:  
Size: 150' x 150' each  
Ownership: Holloway Sand & Gravel Co  
Use: Private/Emergency  
Elevation: Ground Level  
Telephone: 713/693-2500

CONROE

Glenview #1 Heliport  
Lat. 30-23 Long. 95-36  
Service:  
Size: 100' x 100'  
Ownership: Private  
Use: Private  
Elevation: Ground Level  
Telephone: 713/353-9737

CONROE

Heliflight Systems Heliport on  
Montgomery County Airport  
Lat. 30-21 Long. 95-25  
Service: Aircraft modification,  
rebuild airframes/  
engines  
Size: 20 pads  
Ownership: County  
Use: Public  
Elevation: Ground Level  
Telephone: 800/231-8103

CONROE

Hyco No. 4  
Lat. 30-22 Long. 95-29  
Service:  
Size: 100' x 100'  
Ownership: Hyco Equipment, Inc.  
Use: Private  
Elevation: Ground Level  
Telephone: 713/353-0303



TEXAS - continued

CORPUS CHRISTI  
Chevron Heliport

Lat. 27-48 Long. 97-29  
Service:  
Size: 50' x 50'  
Ownership: Private  
Use: Private  
Elevation: Ground Level  
Telephone: 514/289-0541

CORPUS CHRISTI

Chevron USA - Padre Island

Lat. 27-27 Long. 97-16  
Service:  
Size: 24' x 24'  
Ownership: Private  
Use: Private  
Elevation: Ground Level  
Telephone: 512/933-8249

CORPUS CHRISTI

Corpus Christi Heliport

Lat. 27-48 Long. 97-23  
Service:  
Size: 240' x 70' asphalt  
Ownership: Municipal  
Use: Public  
Elevation: Ground Level  
Telephone: 512/882-5451

DALLAS

Belo Broadcasting Co.

adjacent West of city  
Lat. 32-46 Long. 96-48  
Service:  
Size: 64' x 64'  
Ownership: Private  
Use: Private  
Elevation: Ground Level  
Telephone: 214/748-9631

DALLAS

CST Heliport

11 miles Southeast of city  
Lat. 32-47 Long. 96-50  
Service:  
Size: 60' x 60'  
Ownership: CST Company  
Use: Private  
Elevation: Ground Level  
Telephone: 214/747-9621

DALLAS

Dallas City Hall

adjacent North of city  
Lat. 32-46 Long. 96-47  
Service:  
Size: 30' x 25'  
Ownership: Public  
Use: Private  
Elevation: Ground Level  
Telephone: 214/670-4237

DALLAS

DFW Airport-Heliport  
American Airlines Gate 16

Lat. 32-35 Long. 97-02  
Service: Fuel, marked  
Size: 75' x 75'  
Ownership: County Municipal  
Use: Public  
Elevation: Ground Level  
Telephone: 214/574-3112

DALLAS

Dallas Love Field Heliport  
adjacent Main Terminal Building

Lat. 32-51 Long. 96-51  
Service: Fuel  
Size: 75' x 75'  
Ownership: Municipal  
Use: Public  
Elevation: Ground Level  
Telephone: 214/352-2663

DALLAS

Guaranty Bank Helistop

Lat. 32-42 Long. 96-49  
Service:  
Size: 75' x 35' asphalt  
Ownership: Bank  
Use: Private  
Elevation: Ground Level  
Telephone: 214/371-1361

DALLAS

Helix Park Central Heliport  
9300 North Central Expressway

Lat. 32-55 Long. 96-46  
Service:  
Size: 20' x 20'  
Ownership: Private  
Use: Private  
Elevation: Ground Level  
Telephone: 214/363-2431

DALLAS

Helix-Union Terminal Heliport  
North Central Expressway

Lat. 32-46 Long. 96-48  
Service:  
Size: 20' x 20'  
Ownership: Private  
Use: Private - prior per-  
mission  
Elevation: Ground Level  
Telephone: 214/363-2431

DALLAS

Market Center Heliport

Lat. 32-48 Long. 96-49  
Service:  
Size: 60' x 60' concrete  
Ownership: Private  
Use: Private  
Elevation: Ground Level  
Telephone: 214/655-6100

TEXAS - continued

DALLAS

McKool Building Heliport  
5025 N. Central Expressway  
Lat. 32-48 Long. 96-47  
Service:  
Size: 40' x 40' asphalt  
Ownership: Private  
Use: Private  
Elevation: Rooftop  
Telephone: 214/651-7500

DALLAS

North Park Inn Heliport  
9300 North Central Expressway  
5 miles North of city  
Lat. 32-52 Long. 94-46  
Service:  
Size: 12' x 12' each (4 pads)  
Ownership: Pumpkin Air, Inc.  
Use: Private Prior Permission  
Elevation: Ground Level  
Telephone: 214/363-2431

DALLAS

Pioneer Heliport  
Lat. 32-46 Long. 96-48  
Service:  
Size: 50' x 50'  
Ownership: Private  
Use: Private  
Elevation: Ground Level  
Telephone: 214/352-4801

DALLAS

Police Heliport - Redbird  
Lat. 32-40 Long. 96-52  
Service: Marked  
Size: 30' x 30'  
Ownership: Municipal  
Use: Private  
Elevation: Ground Level  
Telephone: 214/339-3109

DALLAS

Reunion Heliport  
Lat. 32-40 Long. 96-48  
Service:  
Size: 50' x 50'  
Ownership: Lone Star Helicopters,  
Inc.  
Use: Private  
Elevation: Ground Level  
Telephone: 214/352-1033

DALLAS

Schoellkopf Heliport  
5 miles Southwest of city  
Lat. 32-40 Long. 96-54  
Service:  
Size: 100' x 100'  
Ownership: Private  
Use: Private  
Elevation: Ground Level  
Telephone: 214/330-9221

DALLAS

Southland Center Heliport  
Southland Life Insurance Building  
Lat. 32-46 Long. 96-47  
Service:  
Size: 60' circle  
Ownership: Private  
Use: Private - prior  
permission  
Elevation: Rooftop  
Telephone: 214/573-5400

DALLAS

White & Lasater Heliport  
1921 W. Commerce  
Lat. 32-46 Long. 96-51  
Service:  
Size: 40' x 40'  
Ownership: White & Lasater, Inc.  
Use: Private  
Elevation: Ground Level  
Telephone: 214/748-9191

DELL CITY

Dell City Heliport  
Lat. 31-56 Long. 105-12  
Service:  
Size: 90' x 90'  
Ownership: Public  
Use: Public  
Elevation: Ground Level  
Telephone: 915/369-2321

DIBOLL

Temple Eastex Inc. Heliport  
1 mile West of city  
Lat. 31-11 Long. 94-47  
Service:  
Size: 35' x 14'  
Ownership: Private  
Use: Private  
Elevation: Ground Level  
Telephone: 713/829-5511

EL PASO

Reddington Building Heliport  
6070 Gateway East  
Lat. 31-47 Long. 106-26  
Service:  
Size: 52' x 52'  
Ownership: Private  
Use: Private  
Elevation: Ground Level  
Telephone: 915/772-5005

EULESS

American Airlines Heliport  
American Airlines Plaza  
Lat. 32-49 Long. 97-03  
Service:  
Size: 260' x 120' turf  
Ownership: Private  
Use: Private  
Elevation: Ground Level  
Telephone: 817/267-2211

TEXAS - continued

FORT HANCOCK

Fort Hancock Heliport  
Lat. 31-17 Long. 105-51

Service:  
Size: 90' x 90'  
Ownership: Private  
Use: Private  
Elevation: Ground Level  
Telephone: 915/369-2321

FORT SAM HOUSTON

Charles L. Kelly  
Lat. 29-28 Long. 98-25

Service:  
Size: 100' x 100'  
Ownership: Government  
Use: Private  
Elevation: Ground Level  
Telephone: 512/221-3016

FORT WORTH

Bell Globe Heliport  
Lat. 32-52 Long. 97-21

Service:  
Size: 2500' x 100'  
Ownership: Bell Helicopter  
Textron  
Use: Private  
Elevation: Ground Level  
Telephone: 817/280-3418

FORT WORTH

Bell Plant No. 4 Heliport  
N. Interstate 20  
Lat. 32-44 Long. 97-22

Service:  
Size: 100' x 100'  
Ownership: Bell Helicopter  
Textron  
Use: Private  
Elevation: Rooftop  
Telephone: 817/280-3418

FORT WORTH

City/County Health Department Heliport  
1800 University Drive  
Lat. 32-44 Long. 97-22

Service: Marked, Windsock,  
Floodlights  
Size: 48' x 48'  
Ownership: Municipal  
Use: Private  
Elevation: Ground Level  
Telephone: 817/870-7200

FORT WORTH

City of Fort Worth  
Lat. 32-46 Long. 97-19

Service:  
Size: 210' x 160'  
Ownership: Municipal  
Use: Private/Emergency  
Elevation: Ground Level  
Telephone: 817/870-8310

FORT WORTH

FAA Southwest Regional Headquarters Heliport  
6 miles North of city  
Lat. 32-49 Long. 97-20

Service:  
Size: 40' x 40'  
Ownership: Government  
Use: Private  
Elevation: Ground Level  
Telephone: 817/624-4911

FORT WORTH

Leonard's Heliport  
Lat. 32-45 Long. 97-20

Service:  
Size: 48' x 48' asphalt  
Ownership: Private  
Use: Private  
Elevation: Ground Level  
Telephone:

FORT WORTH

Mallick Tower Heliport  
One Summit Avenue  
Lat. 32-45 Long. 97-20

Service:  
Size: 50' x 50'  
Ownership: Private  
Use: Private  
Elevation: Ground Level  
Telephone: 817/293-2140

FORT WORTH

Oak Grove Heliport  
Lat. 32-39 Long. 97-18

Service: Marked, fuel, windsock  
Size: 25' x 25'  
Ownership: Marshall Sea, Industries  
Use: Public  
Elevation: Ground Level  
Telephone: 817/293-2140

FORT WORTH

Ramada Inn Central Heliport  
Beech Street and Ft. Worth Turnpike  
Lat. 32-44 Long. 97-17

Service:  
Size: 48' x 48'  
Ownership: Private  
Use: Private - prior permission  
Elevation: Ground Level  
Telephone: 817/534-4801

FORT WORTH

Rolling Hills Heliport  
7 miles Southeast of city  
Lat. 32-39 Long 97-17

Service:  
Size: 48' x 48' turf  
Ownership: Municipal  
Use: Private  
Elevation: Ground Level  
Telephone: 817/293-5036

TEXAS - continued

FORT WORTH

Tandy Heliport  
1 Tandy Center  
Lat. 32-45 Long. 97-20  
Service:  
Size: 48' x 48'  
Ownership: Tandy Corporation  
Use: Public  
Elevation: Ground Level  
Telephone: 817/390-3721

FORT WORTH

Texas Christian Junior College  
Northeast Campu Heliport  
Lat. 32-50 Long 97-11  
Service:  
Size: 48' x 48'  
Ownership: Private  
Use: Private  
Elevation: Ground Level  
Telephone: 817/281-7680

FORT WORTH

Texas Christian Junior College  
South Campus Helipad  
Lat. 32-39 Long. 97-11  
Service:  
Size: 48' x 48'  
Ownership: College  
Use: Private  
Elevation: Ground Level  
Telephone: 817/281-7680

FORT WORTH

Village Creek Heliport  
Lat. 32-46 Long. 97-08  
Service:  
Size: 40' x 40' turf  
Ownership: Municipal  
Use: Private  
Elevation: Ground Level  
Telephone: 817/870-8277

FORT WORTH

Water Department Helistop  
Lat. 32-44 Long. 97-20  
Service:  
Size: 48' x 48' turf  
Ownership: Municipal  
Use: Private  
Elevation: Ground Level  
Telephone: 817/624-1127

FORT WORTH

Will Rogers Heliport  
5 miles East of city  
Lat. 32-44 Long. 97-22  
Service:  
Size: 114' x 100'  
Ownership: Municipal  
Use: Public  
Elevation: Ground Level  
Telephone: 817/335-7211

FRANKSTON

Beaver Heliport  
Route 2  
Lat. 32-00 Long. 95-29  
Service:  
Size: 200' x 600'  
Ownership: Joe Beaver  
Use: Private  
Elevation: Ground Level  
Telephone: 214/876-2796

FREEPORT

Dresser Magcobar Heliport  
Lat. 28-55 Long. 95-20  
Service: windsock-lighted  
Size: 40' x 40', 35' x 13',  
34' x 13', 19' x 19',  
31' x 14' (5 pads)  
Ownership: Dresser Industries  
Use: Private  
Elevation: Ground Level  
Telephone: 713/392-1938

FREEPORT

First Freeport Ntl. Bank  
Lat. 28-57 Long. 95-20  
Service:  
Size: 100' x 100' asphalt  
Ownership: Private  
Use: Private  
Elevation: Ground Level  
Telephone: 713/233-4401

FREEPORT

Freeport Base Heliport  
Lat. 29-13 Long. 95-21  
Service:  
Size: 500' x 200' turf  
Ownership: Private  
Use: Private  
Elevation: Ground Level  
Telephone: 713/233-5622

FREEPORT

PHI Freeport Heliport  
P.O. Box T  
Lat. 29-00 Long. 96-19  
Service: wind indicator  
Size: 365' x 330'  
Ownership: Petroleum Helicopters, Inc  
Use: Private  
Elevation: Ground Level  
Telephone: 713/233-5622

GALVESTON

Baroid Heliport  
Lat. 29-18 Long. 94-46  
Service:  
Size: 60' x 60' asphalt  
Ownership: Baroid Div.-NL  
Industries  
Use: Private  
Elevation: Ground Level  
Telephone: 713/245-8378

TEXAS - continued

**GALVESTON**

Dresser Industries Heliport  
Lat. 29-19 Long. 94-47  
Service: windsock  
Size: 150' x 200'  
Ownership: Magcobar-Dresser  
Industries  
Use: Private  
Elevation: Ground Level  
Telephone: 713/488-7161

**GALVESTON**

Pelican Island "Shell" Heliport  
Lat. 29-19 Long. 94-47  
Service:  
Size: 40' x 40'  
Ownership: Shell Oil Co.  
Use: Private  
Elevation: Ground Level  
Telephone: 713/588-7113

**GARLAND**

Texas Department of Public Safety  
Lat. 32-50 Long. 96-35  
Service:  
Size: 80' x 60' and  
20' x 20'  
Ownership: Government  
Use: Private  
Elevation: Ground Level  
Telephone: 512/452-0331

**GIDDINGS**

Williams Aviation Co. Heliport  
200 Gulf Building  
Lat. 30-10 Long. 96-53  
Service:  
Size: 35' x 35'  
Ownership: Williams Aviation  
Company  
Use: Private  
Elevation: Ground Level  
Telephone: 915/682-6324

**GRAND PRAIRE**

Aerospatiale Helicopter Heliport  
1 mile South of city  
Lat. 32-43 Long. 97-75  
Service:  
Size: 75' x 75'  
Ownership: Aerospatiale Helicopter  
Corp.  
Use: Private  
Elevation: Ground Level  
Telephone: 214/641-0000

**GRAND PRAIRE**

Bell Heliport Facility - 5A  
4 miles West of city  
Lat. 32-46 Long. 97-03  
Service:  
Size: 100' x 100'  
Ownership: Bell Helicopter Textron  
Use: Private  
Elevation: Ground Level  
Telephone: 817/280-3418

**GRAND PRAIRE**

SFENA Heliport  
2617 Aviation Parkway  
Lat. 32-42 Long. 97-03  
Service:  
Size: 50' x 50'  
Ownership: SFENA Corp  
Use: Private  
Elevation: Ground Level  
Telephone: 214/988-8000

**GRAND PRAIRE**

Turbomeca Heliport  
2709 Forum Drive  
Lat. 32-41 Long. 97-02  
Service:  
Size: 100' x 50'  
Ownership: Turbomeca Engine Corp.  
Use: Private  
Elevation: Ground Level  
Telephone: 214/641-6645

**GRANGER**

First State Bank Heliport  
125 E. Davilla  
Lat. 30-43 Long. 97-26  
Service: windsock  
Size: 96' x 95'  
Ownership: Private  
Use: Private  
Elevation: Ground Level  
Telephone: 512/859-2293

**HARRIS**

Ballpark Heliport  
13301 Bissonnett  
Lat. 29-40 Long. 95-37  
Service:  
Size: 120' x 180'  
Ownership: Private - Park & Smyers  
Construction Inc.  
Use: Private  
Elevation: Rooftop  
Telephone: 713/935-9870

**HIGH ISLAND**

Arco High Island Heliport  
10 miles Northeast of city  
Lat. 29-37 Long. 94-12  
Service:  
Size: 60' x 60' concrete  
Ownership: Atlantic Richfield Co.  
Use: Private  
Elevation: Ground Level  
Telephone: 713/965-6108

TEXAS - continued

HIGH ISLAND

Chevron High Island Heliport  
10 miles Northeast of city  
Lat. 29-37 Long. 94-13  
Service:  
Size: 40' x 40' wood  
Ownership: Chevron Oil Co.  
Use: Private  
Elevation: Ground Level  
Telephone:

HITCHCOCK

HHI Hitchcock Heliport  
Lat. 29-20 Long. 95-01  
Service:  
Size: 400' x 500'  
Ownership: Private  
Use: Private  
Elevation: Ground Level  
Telephone: 713/485-1777

HOUSTON

Agusta Aviation Corp. Heliport  
2002 West Loop South  
Service:  
Size:  
Ownership: Private  
Use: Private  
Elevation: Rooftop  
Telephone: 713/840-9191

HOUSTON

Air Texas Helicopter Service  
15203 Lillija Road  
Lat. 29-55 Long. 95-23  
Service:  
Size: 400' x 200'  
Ownership: W. T. Byler Co., Inc.  
Use: Private  
Elevation: Ground level  
Telephone: 713/445-4356

HOUSTON

Allison/Walker Heliport  
9898 Bissonnet - Building #1  
Service:  
Size:  
Ownership: Allison/Walker Interests,  
Inc.  
Use: Private  
Elevation: Ground Level  
Telephone: 713/981-9898

HOUSTON

American Ship Heliport  
13 miles Southeast of city  
Lat. 29-42 Long. 95-16  
Service:  
Size: 30' x 30'  
Ownership: Private  
Use: Private  
Elevation: Ground Level  
Telephone: 713/921-8181

HOUSTON

Arena Helipads  
7322 S. W. Freeway  
Service: Lighted  
Size: 6 pads - 30' x 30'  
Ownership: Powers Air Helicopters  
Inc.  
Use: Private  
Elevation: Rooftop  
Telephone: 713/988-6666

HOUSTON

Ashford Place Heliport  
14701 St. Mary's  
Service:  
Size:  
Ownership: Moody-Rambin Interests  
Use: Private  
Elevation: Ground Level  
Telephone: 713/496-1229

HOUSTON

B & S Warehouse  
9002 West Park  
Lat. 29-43 Long. 95-31  
Service:  
Size: 500' x 60'  
Ownership: Private  
Use: Private  
Elevation: Ground Level  
Telephone: 713/783-3770

HOUSTON

Ball Park Heliport  
16 miles Southwest of city  
Lat. 29-40 Long. 95-37  
Service:  
Size: 25' x 25'  
Ownership: Park & Smyers  
Construction Co.  
Use: Private  
Elevation: Ground Level  
Telephone: 713/933-9870

HOUSTON

Ballas Enterprises  
9999 Westheimer  
Service:  
Size:  
Ownership: Private  
Use: Private  
Elevation: Ground Level  
Telephone: 713/782-0280

HOUSTON

Burkett Heliport  
12929 South Main Street  
Service:  
Size:  
Ownership: Sam L. Burkett, Jr.  
Use: Private  
Elevation: Ground Level  
Telephone: 713/721-8099

TEXAS - continued

HOUSTON

Channel Two Television Heliport  
8181 Southwest Freeway  
Service:  
Size:  
Ownership: Private  
Use: Private  
Elevation: Ground Level  
Telephone: 713/771-4631

HOUSTON

City Post Oak Heliport  
5 miles West of city  
Lat. 29-43 Long. 95-27  
Service:  
Size: 50' x 50'  
Ownership: Gerald D. Hines Interests  
Use: Private  
Elevation: Ground Level  
Telephone: 713/621-8000

HOUSTON

C.O.D. Concrete Heliport  
9500 Harwin  
Lat. Long.  
Service:  
Size:  
Ownership: Private  
Use: Private  
Elevation: Ground Level  
Telephone: 713/783-4761

HOUSTON

Department of Public Safety Helistop  
8 miles Northwest of city  
Lat. 29-48 Long. 95-27  
Service:  
Size: 20' x 20'  
Ownership: Public  
Use: Private  
Elevation: Ground Level  
Telephone: 713/694-2374

HOUSTON

Dew-Drop-In Heliport  
10 miles Southwest of city  
Lat. 29-43 Long. 95-31  
Service:  
Size: 50' x 50'  
Ownership: Private  
Use: Private  
Elevation: Ground Level  
Telephone: 713/783-4761

HOUSTON

Distribution Systems Heliport  
5851 San Filipe  
Service:  
Size:  
Ownership: Private  
Use: Private  
Elevation: Rooftop  
Telephone: 713/974-5000

HOUSTON

Eckels Heliport  
4035 Trey Drive  
Lat. 29-99 Long. 95-39  
Service: Windssock  
Size: 100' x 100'  
Ownership: R. Y. Eckels  
Use: Private  
Elevation: Rooftop  
Telephone: 713/463-2472

HOUSTON

Emergency I Houston Center  
Lat. 29-45 Long. 95-21  
Service:  
Size: 68' x 62'  
Ownership: HVC-1 Venture  
Use: Private  
Elevation: Rooftop  
Telephone: 713/654-1911

HOUSTON

Emergency 2 Houston Center  
Adjacent to North of city  
Lat. 29-45 Long. 95-22  
Service:  
Size: 40' x 40'  
Ownership: Gulf Oil Corporation  
Use: Private  
Elevation: Ground Level  
Telephone: 713/750-3737

HOUSTON

Executive Airlines Allen Center Heliport  
Three Allen Center Parking Garage  
300 Clay at West Dallas  
Lat. 29-46 Long. 95-22  
Service: Marked  
Size: 150' x 106'  
Ownership: Private  
Use: Private - prior permission  
Elevation: Rooftop  
Telephone: 713/643-6384

HOUSTON

Executive Airlines Greenway Plaza Heliport  
Summit Plaza Parking Garage  
Richmond and Edloe Streets  
Lat. 29-43 Long. 95-25  
Service: Marked  
Ownership: Private  
Size: 170' x 200'  
Use: Private - prior permission  
Elevation: Rooftop  
Telephone: 713/643-6384

HOUSTON

Gulf Building Heliport  
15 miles West of city  
Lat. 29-45 Long. 95-41  
Service:  
Size: 30' x 25' wood  
Ownership: Gulf Oil Co.  
Use: Private  
Elevation: Rooftop  
Telephone: 713/750-3737

TEXAS - continued

HOUSTON

G. H. Hart Helipad  
9202 Summerkell  
Lat. 29-40 Long. 95-32  
Service:  
Size: 16' x 17'  
Ownership: Private  
Use: Private  
Elevation: Private  
Telephone: Unicom 122.8  
122.95

HOUSTON

Houston Post Helistop #1  
Lat. 29-43 Long. 95-27  
Service:  
Size: 50' x 50'  
Ownership: Houston Post  
Use: Private  
Elevation: Ground Level  
Telephone: 713/621-7000

HOUSTON

Hyc0 Heliport  
7630 Hansen  
5 miles south of city  
Lat. 29-39 Long. 95-15  
Service:  
Size: 70' x 70'  
Ownership: Hyc0 Equipment, Inc.  
Use: Private  
Elevation: Ground Level  
Telephone: 713/941-6900

HOUSTON

KTRK TV Station  
3301 Bissonnet  
Lat. 29-43 Long. 95-25  
Service:  
Size: 20' x 20'  
Ownership: KTRK TV  
Use: Private  
Elevation: Ground Level  
Telephone: 713/666-0713

HOUSTON

Lewis Electric Heliport  
1714 Broadway  
Service:  
Size:  
Ownership: Private  
Use: Private  
Elevation: Ground Level  
Telephone: 713/923-6688

HOUSTON

Lift Crane Heliport  
5148 Lotus Street  
Lat. 29-38 Long. 95-27  
Service:  
Size: 50' x 40'  
Ownership: Private  
Use: Private  
Elevation: Ground Level  
Telephone: 713/721-0700

HOUSTON

The Lubricote Co. Heliport  
9335 Ronda Lane  
Service:  
Size:  
Ownership: Private  
Use: Private  
Elevation: Ground Level  
Telephone: 713/771-7227

HOUSTON

Macomb Heliport  
1617 Lauder Road  
Service: Windsock  
Size: 40' x 40' (4 pads)  
Ownership: Macomb Contracting Corp.  
Use: Private  
Elevation: Ground Level  
Telephone: 713/449-8181

HOUSTON

Margaret Westerman Building/City Hall Annex  
Lat. 29-45 Long. 95-22  
Service:  
Size: 30' x 30'  
Ownership: Private  
Use: Private  
Elevation: Ground Level  
Telephone: 713/641-0281

HOUSTON

Marine Consultants, Inc. Heliport  
8501 S. Loop East  
Lat. 29-42 Long. 95-16  
Service:  
Size: 30' x 30'  
Ownership: American Ship & Indus.  
Cleaning Co.  
Use: Private  
Elevation: Rooftop  
Telephone: 713/921-8181

HOUSTON

Mariott Motor Hotel Helipad  
2100 S. Braeswood  
Service:  
Size: 100' x 100'  
Ownership: Private  
Use: Private  
Elevation: Ground Level  
Telephone: 713/797-9000

HOUSTON

Memorial Plaza Holiday Inn  
2100 Memorial Drive  
Lat. 29-45 Long. 95-22  
Service:  
Size: 190' x 60'  
Ownership: Private  
Use: Private  
Elevation: Ground Level  
Telephone: 713/933-9870



TEXAS - continued

HOUSTON

Metro Heli-Pad Heliport  
13431 Cullen Boulevard  
Lat. 29-36 Long. 95-21  
Service:  
Size: 200' x 150'  
Ownership: Metro Helicopters, Inc.  
Use: Private  
Elevation: Ground Level  
Telephone: 713/734-1612

HOUSTON

North Beltway Parking Garage Helipad  
Service: Lighted  
Size: 30' x 30'  
Ownership: Powers Air Helicopters, Inc.  
Use: Private  
Elevation: Rooftop  
Telephone: 713/988-6666

HOUSTON

Northeast Police Station Heliport #2  
Lat. 29-48 Long. 95-20  
Service:  
Size: 50' x 50'  
Ownership: Municipal  
Use: Private/Emergency  
Elevation: Ground Level  
Telephone: 713/641-0281

HOUSTON

Northwest Police Station Heliport #5  
Lat. 29-51 Long. 95-32  
Service:  
Size: 45' x 45'  
Ownership: Municipal  
Use: Private/Emergency  
Elevation: Ground Level  
Telephone: 713/641-0281

HOUSTON

Owls Roost  
3298 South Loop West  
Lat. 29-40 Long. 95-25  
Service:  
Size: 20' x 24'  
Ownership: Hale-Mills Inc.  
Use: Private  
Elevation: Rooftop  
Telephone: 713/664-7242

HOUSTON

Pearce Industries Helistop  
12320 South Main  
Lat. 29-39 Long. 95-27  
Service: Windstock  
Size: 30' x 30'  
Ownership: Private  
Use: Private  
Elevation: Ground Level  
Telephone: 713/723-1050

HOUSTON

Police Headquarters Heliport  
8402 Larson Street  
Lat. 29-45 Long. 95-22  
Service:  
Size: 30' x 30'  
Ownership: Municipal  
Use: Private/Emergency  
Elevation: Rooftop  
Telephone: 713/641-0281

HOUSTON

Police Helicopter Patrol  
Lat. 29-38 Long. 95-16  
Service:  
Size: 65' x 50'  
Ownership: Municipal  
Use: Private/Emergency  
Elevation: Ground Level  
Telephone: 713/641-0281

HOUSTON

Polutrol Heliport  
14350 Chrisman Road  
Lat. 29-55 Long. 95-21  
Service:  
Size: 20' x 20'  
Ownership: Private  
Use: Private  
Elevation: Ground Level  
Telephone: 713/449-0154

HOUSTON

Post Oak Central Heliport  
Lat. 29-43 Long. 95-27  
Service:  
Size: 80' x 54'  
Ownership: Poast Oak Central II Ltd.  
Use: Private  
Elevation: Ground Level  
Telephone: 713/871-8091

HOUSTON

Powers Air Airport/Heliport  
5334 Allison Road  
Service: Fuel, Lighted marked, Beacon  
Size: 1700' strip  
Ownership: Powers Air Helicopters, Inc.  
Use: Public  
Elevation: Ground Level  
Telephone: 713/988-6666

HOUSTON

Power's Helistop  
8303 Southwest Freeway  
Lat. 29-41 Long. 95-31  
Service: Windsock, Lighted  
Size: Two - 30' x 30'  
Ownership: Powers Air Helicopters, Inc.  
Use: Private  
Elevation: Rooftop  
Telephone: 713/988-6666

TEXAS - continued

HOUSTON

Ragland Heliport  
3700 Buffalo Speedway  
Lat. 29-43 Long. 95-25  
Service:  
Size: 175' x 65'  
Ownership: Ragland Realty & Dev. Co.  
Use: Private  
Elevation: Ground Level  
Telephone: 713/622-8822

HOUSTON

Rankin Road Heliport  
Lat. 29-58 Long. 95-24  
Service: Windsock  
Size: 30' x 30'  
Ownership: Superior Homes, Inc.  
Use: Private  
Elevation: Rooftop  
Telephone: 713/443-8950

HOUSTON

The Red Adair Co. Heliport  
8101 Pinemont  
Service:  
Size:  
Ownership: Private  
Use: Private  
Elevation: Ground Level  
Telephone: 713/621-9500

HOUSTON

Regency Square Helistop  
Lat. 29-43 Long. 95-31  
Service:  
Size: 50' x 44'  
Ownership: Regency Square Office  
Park  
Use: Public  
Elevation: Rooftop  
Telephone: 713/784-2700

HOUSTON

Riverview Helistop  
Lat. 30-01 Long. 95-14  
Service:  
Size: 45' x 45'  
Ownership: Investor Service Corp.  
Use: Private  
Elevation: Rooftop  
Telephone: 713/525-5318

\*

HOUSTON

Robert H. Smith Heliport  
810 Highway 6, South  
Lat. 29-46 Long. 95-38  
Service:  
Size: 50' x 50'  
Ownership: Private  
Use: Private  
Elevation: Ground Level  
Telephone: 713/496-3120

HOUSTON

Rowan Heliport  
Lat. 29-42 Long. 95-23  
Service:  
Size: 200' x 150'  
Ownership: Rowan Companies  
Use: Private  
Elevation: Ground Level  
Telephone: 713/222-3375

HOUSTON

S & C Construction Heliports  
1211 Hollywood  
Lat. 29-46 Long. 95-10  
Service:  
Size: 150' x 60'  
Ownership: S & C Construction Co.  
Use: Private  
Elevation: Ground Level  
Telephone: 713/453-7207

HOUSTON

S.W. Police Station #4  
Lat. 29-41 Long. 95-27  
Service:  
Size: 50' x 50'  
Ownership: Municipal  
Use: Private  
Elevation: Ground Level  
Telephone: 713/641-0281

HOUSTON

Tanglewood Commerce Bank Plaza  
Lat. 29-45 Long. 95-28  
Service:  
Size: 30' x 30'  
Ownership: Distribution Systems  
Use: Private  
Elevation: Rooftop  
Telephone: 713/974-5000

HOUSTON

Tarlton Heliport  
8217 Braniff  
Service:  
Size:  
Ownership: Powers Air Helicopters  
Use: Private  
Elevation: Ground Level  
Telephone: 713/666-2561

HOUSTON

Teledyne Exploration Co. Heliport  
5825 Chimney Rock  
Service:  
Size:  
Ownership: Private  
Use: Private  
Elevation: Ground Level  
Telephone: 713/666-2561

HOUSTON

Tenneco Lab Helistop  
Lat. 29-43 Long. 95-28  
Service:  
Size: 100' x 100'  
Ownership: Private  
Use: Private  
Elevation:  
Telephone: 713/443-3550

TEXAS - continued

HOUSTON

Tenneco Post Oak Park Heliport  
 Lat. 29-44 Long. 95-27  
 Service:  
 Size: 60' x 60' asphalt  
 Ownership: Private  
 Use: Private  
 Elevation: Ground Level  
 Telephone: 713/443-3550

HOUSTON

330 North Beltway Parking Garage  
 Heliport  
 Service: Lighted  
 Size: 30' x 30'  
 Ownership: Powers Air Helicopters, Inc.  
 Use: Private  
 Elevation: Rooftop  
 Telephone: 713/988-6666

HOUSTON

USCG Port Safety Station Heliport  
 Lat. 29-43 Long. 95-15  
 Service:  
 Size: 90' x 90'  
 Ownership: Private  
 Use: Private  
 Elevation: Ground Level  
 Telephone: 713/672-6639

HOUSTON

Village Developers Heliport  
 6901 Corporate Drive  
 Lat. 29-42 Long. 95-33  
 Service:  
 Size: 20' x 20'  
 Ownership: Alief Village, Inc.  
 Use: Private  
 Elevation: Rooftop  
 Telephone: 713/777-8114

HOUSTON

Vornsand Enterprises Heliport  
 3890 N. Fwy.  
 Lat. 29-49 Long. 95-23  
 Service: Windsock  
 Size: 40' x 40'  
 Ownership: Vornsand Enterprises, Inc.  
 Use: Private  
 Elevation: Rooftop  
 Telephone: 713/691-3593

HOUSTON

Warren Electric Heliport  
 Lat. 29-44 Long. 95-20  
 Service:  
 Size: 75' x 75' concrete  
 Ownership: Private  
 Use: Private  
 Elevation: Rooftop  
 Telephone: 713/236-0971

HOUSTON

Westchase Hilton Hotel Heliport  
 9999 Westheimer  
 Service: Marked, Lighted  
 Size: 50' x 50' (2 pads)  
 Ownership: Private  
 Use: Private - Armadillo Airways  
 Elevation: Ground Level  
 Telephone: 713/975-8948

HOUSTON

You Asked For It-You Got It Heliport  
 13 miles west of city  
 Lat. 29-43 Long. 95-32  
 Service:  
 Size: 40' x 40'  
 Ownership: Gulf States Toyota, Inc.  
 Use: Private  
 Elevation: Ground Level  
 Telephone: 713/776-6700

HURST

Bell Heliport  
 Highway 183  
 Lat. 32-48 Long. 97-10  
 Service: Lighted, Marked  
 Size: 44 pads  
 Ownership: Bell Helicopter Textron  
 Use: Private  
 Elevation: Ground Level  
 Telephone: 817/280-3418

HURST

820 Northeast Heliport  
 Near east boundary of city limits  
 Lat. 32-48 Long. 97-12  
 Service: Floodlights  
 Size: 60' x 60'  
 Ownership: J.O. Morrow  
 Use: Public  
 Elevation: Ground Level  
 Telephone: 817/589-2116

INGLESIDE

Northshore Dock  
 Lat. 27-51 Long. 97-11  
 Service:  
 Size: 50' x 50', 20' x 20'  
 Ownership: Ingleside Marine, Inc.  
 Use: Private  
 Elevation: Ground Level  
 Telephone: 512/776-3014

INGLESIDE

Oak Ridge Heliport  
 Lat. 27-51 Long. 97-11  
 Service: Fuel  
 Size: 50' x 50'  
 Ownership: James E. Talley  
 Use: Private  
 Elevation: Ground Level  
 Telephone: 512/776-3317

TEXAS - continued

IRVING

Texas Helicopters Heliport  
2 miles southeast of city  
1336 South Irving Heights Drive  
Lat. 32-48 Long. 96-55  
Service:  
Size: 118' x 60' concrete  
Ownership: Texas Helicopters, Inc.  
Use: Public  
Elevation: Ground Level  
Telephone: 214/445-0926

\*\*

LEON VALLEY

Utilities Consolidated Heliport  
7580 Grisson Road  
Lat. 29-28 Long. 98-37  
Service:  
Size: 20' x 20'  
Ownership: Utilities Consoli-  
dated, Inc.  
Use: Private  
Elevation: Rooftop  
Telephone: 512/684-7400

LILLIAN

Double H Heliport  
3 miles east of city  
Lat. 32-30 Long. 97-09  
Service:  
Size: 100' x 100'  
Ownership: Private  
Use: Private  
Elevation: Ground Level  
Telephone: 817/477-2774

LUBBOCK

Department of Public Safety Heliport  
Lat. 33-35 Long. 102-00  
Service:  
Size: 100' x 70' concrete  
Ownership: Government  
Use: Private/Emergency  
Elevation: Ground Level  
Telephone: 512/452-0331 ext. 3591

LUBBOCK

Plains Helicopter Heliport  
4 miles south of downtown  
Service: Maintenance  
Size: 75' x 75'  
Ownership: Plains Helicopter  
Company  
Use: Private  
Elevation: Ground Level  
Telephone: 806/828-6521

MANSFIELD

Flying W Heliport  
3 miles south of city  
Lat. 32-31 Long. 97-08  
Service:  
Size: 50' x 50' turf  
Ownership: Joseph H. Waller  
Use: Private  
Elevation: Ground Level  
Telephone: 817/477-2338

MANSFIELD

Napier Heliport  
Lat. 32-34 Long. 97-08  
Service:  
Size: 60' x 80'  
Ownership: Billy R. Napier  
Use: Private  
Elevation: Ground Level  
Telephone: 817/477-2281

MESQUITE

Big Town Heliport  
West of city  
Lat. 32-47 Long. 96-33  
Service:  
Size: 20' x 20' concrete  
Ownership: New Big Town Assoc.  
Use: Private  
Elevation: Ground Level  
Telephone: 214/363-2531

MESQUITE

Creech Heliport  
Lat. 32-42 Long. 96-33  
Service:  
Size: 400' x 216'  
Ownership: K.P. Creech  
Use: Private  
Elevation: Ground Level  
Telephone: 214/222-8322

MINERAL WELLS

Upham Heliport  
Lat. 32-49 Long. 98-04  
Service:  
Size: 50' x 58'  
Ownership: Chester R. Upham, Jr.  
Use: Private  
Elevation: Ground Level  
Telephone: 817/325-4491

ORANGE

Levingston Heliport  
Southeast of city  
Lat. 30-05 Long. 93-44  
Service:  
Size: Island  
Ownership: Levingston Shipbuilding  
Company  
Use: Private  
Elevation: Ground Level  
Telephone: 713/883-3521

PASADENA

Diamond Heliport  
4533 Pasadena Boulevard  
Lat. 29-41 Long. 95-8  
Service: Marked, Windsock  
Size: 78' x 132' concrete  
Ownership: Diamond, Inc.  
Use: Private  
Elevation: Ground Level  
Telephone: 713/479-3435

TEXAS - continued

PASADENA

Police Heliport  
5 miles northeast of Geona  
Lat. 29-41 Long. 95-11  
Service:  
Size: 30' x 30'  
Ownership: Government  
Use: Private  
Elevation: Ground Level  
Telephone: 713/477-1221

PASADENA

3321 Westside Heliport  
3 miles south of city  
Lat. 29-39 Long. 95-12  
Service:  
Size: 36' x 36'  
Ownership: Private  
Use: Private  
Elevation: Ground Level  
Telephone: 713/944-5347

PEARLAND

Club House #1 Heliport  
2905 Country Club Drive  
Lat. 29-33 Long. 95-14  
Service:  
Size: 100' x 100'  
Ownership: Private  
Use: Private  
Elevation: Ground Level  
Telephone: 713/585-4323

PEARLAND

Joe Rye Heliport  
6626 Scott Lane, Route 3A  
2 miles northwest of city  
Lat. 29-35 Long. 95-18  
Service:  
Size: 290' x 113' turf  
Ownership: Private  
Use: Private  
Elevation: Ground Level  
Telephone: 713/485-2644

PEARLAND

Pearland Heliport  
Lat. 29-33 Long. 95-16  
Service: Fuel, Maintenance,  
Lights on request  
Size: 70' x 50'  
Ownership: Houston Helicopters  
Use: Public  
Elevation: Ground Level  
Telephone: 713/485-1777

PORT ARANSAS

Mustang Island  
Lat. 27-42 Long. 97-10  
Service:  
Size: 20' x 20'  
Ownership: Gedfoil Expln & Prod. Co.  
Use: Private  
Elevation: Ground Level  
Telephone: 713/778-2101

PORT ARTHUR

NGPL Warehouse Heliport  
Lat. 29-53 Long. 95-48  
Service:  
Size: 28' x 20'  
Ownership: Natural Gas Pipeline Co.  
Use: Private  
Elevation: Ground Level  
Telephone: 713/982-9462

PORT ARTHUR

PATCO Heliport  
Lat. 29-55 Long. 93-53  
Service:  
Size: 50' x 50'  
Ownership: Port Arthur Towing Co.  
Use: Private  
Elevation: Ground Level  
Telephone: 713/962-8536

PORT BOLIVAR

Houston Oil & Minerals Heliport  
2 miles northwest of city  
Lat. 29-22 Long. 94-35  
Service:  
Size: 35' x 35'  
Ownership: Private  
Use: Private  
Elevation: Ground Level  
Telephone: 713/684-0303

PORT BOLIVAR

Houston Oil & Minerals Heliport #2  
Lat. 29-23 Long. 94-45  
Service:  
Size: 35' x 35'  
Ownership: Private  
Use: Private  
Elevation: Ground Level  
Telephone: 713/488-7712

PORT BOLIVAR

Shell Oil Company  
Lat. 29-23 Long. 94-44  
Service:  
Size: 32' x 32'  
Ownership: Private  
Use: Private  
Elevation: Ground Level  
Telephone: 504/588-7115

PORT O'CONNOR

Dresser Magcobar Heliport  
Highway 185  
Lat. 28-26 Long. 98-24  
Service: Windsock  
Size: 22' x 20'  
Ownership: Private  
Use: Private  
Elevation: Rooftop  
Telephone: 512/983-2694

TEXAS - continued

PORT O'CONNOR  
EHI Heliport  
Lat. 28-28 Long. 96-24  
Service:  
Size: 32' x 20' (4 pads)  
Ownership: Evergreen Helicopters, Inc.  
Use: Private  
Elevation: Ground Level  
Telephone: 713/740-0231

PORT O'CONNOR  
HHI - Port O'Connor Heliport  
1 mile southwest of city  
Lat. 28-26 Long. 96-25  
Service:  
Size: 1000' x 1000'  
Ownership: Houston Helicopters, Inc.  
Use: Private  
Elevation: Ground Level  
Telephone: 512/983-2738

PORT O'CONNOR  
PHI Heliport  
Highway 185  
Lat. 28-28 Long. 96-28  
Service:  
Size: 36' x 14' (2 pads)  
Ownership: Petroleum Helicopters, Inc.  
Use: Private  
Elevation: Ground Level  
Telephone: 512/983-2942

PREMONT  
Lewis Heliport  
Lat. 27-20 Long. 97-07  
Service: Fuel, Maintenance  
Size: 2640' x 300' turf  
Ownership: C.T. Lewis  
Use: Private  
Elevation: Ground Level  
Telephone: 512/548-2265

RICHMOND  
Swinging Door Heliport  
Route 2  
Lat. 29-37 Long. 95-46  
Service:  
Size: 100' x 100'  
Ownership: Ward Onstad  
Use: Private  
Elevation: Ground Level  
Telephone: 713/342-4758

SABINE PASS  
Air Logistics Sabine Heliport  
2 miles southwest of city  
Lat. 29-42 Long. 93-54  
Service:  
Size: 25' x 15', 50' x 25',  
450' x 400' (3 pads)  
Ownership: Offshore Logistics  
Use: Private  
Elevation: Ground Level  
Telephone: 318/233-1355

SABINE PASS  
Bristow Offshore Helicopters Heliport  
Lat. 29-42 Long. 93-56  
Service:  
Size: 600' x 240'  
Ownership: Private  
Use: Private  
Elevation: Ground Level  
Telephone: 713/971-2122

SABINE PASS  
ERA Helicopter Sabine Base  
Lat. 29-41 Long. 93-57  
Service:  
Size: 48' x 18'  
Ownership: ERA Helicopters, Inc.  
Use: Private  
Elevation: Ground Level  
Telephone: 318/478-6131

SABINE PASS  
Evergreen Helicopters Heliport  
5 miles west of city  
Lat. 29-41 Long. 93-58  
Service:  
Size: 450' x 450'  
Ownership: Private  
Use: Private  
Elevation: Ground Level  
Telephone: 713/740-0231

SABINE PASS  
HHI - Sabine  
P.O. Box 830  
Lat. 29-42 Long. 93-54  
Service: Windsock  
Size: 600' x 600'  
Ownership: Houston Helicopters, Inc.  
Use: Private  
Elevation: Ground Level  
Telephone: 713/971-2431

SABINE PASS  
Offshore Helicopters Facility Heliport  
2 miles southeast of city  
Lat. 29-43 Long. 93-52  
Service: Fuel, Lights, Maintenance  
Size: 100' x 75'  
Ownership: Offshore Helicopters, Inc.  
Use: Private  
Elevation: Ground Level  
Telephone: 713/971-2377

SABINE PASS  
PHI Heliport  
Lat. 29-43 Long. 93-56  
Service: Blue Lights  
Size: 30' x 20' concrete  
(8 pads)  
Ownership: Petroleum Helicopters, Inc.  
Use: Private  
Elevation: Ground Level  
Telephone: 713/971-2455

TEXAS - continued

SABINE PASS

Sea Rim Production Facility  
Lat. 29-42 Long. 93-56  
Service:  
Size: 25' x 25'  
Ownership: Superior Oil Company  
Use: Private  
Elevation: Ground Level  
Telephone: 713/363-5122

SAN ANTONIO

Del Rio Heliport  
Lat: 29-25 Long. 98-29  
Service:  
Size: 60' x 60' concrete  
Ownership: Private  
Use: Private  
Elevation: Ground Level  
Telephone: 512/824-5335

SAN ANTONIO

Dept. of Public Safety Heliport  
5 mi SE of city  
Lat. 29-21 Long. 98-26  
Service:  
Size: 20' x 20'  
Ownership: Public  
Use: Private  
Elevation: Ground Level  
Telephone: 512/452-0331

SAN ANTONIO

HB Zachry Heliport  
adj S of city  
Lat. 29-21 Long. 98-31  
Service:  
Size: 75' x 75'  
Ownership: HB Zachry Construction Co.  
Use: Private  
Elevation: Ground Level  
Telephone: 512/828-1868

SAN ANTONIO

Heli Cab Heliport  
5900 Heliport Drive  
Lat. 29-30 Long. 98-34  
Service:  
Size: 100' x 300'  
Ownership: Private  
Use: Public  
Elevation: Ground Level  
Telephone: 512/684-3800

SAN ANTONIO

International Airport Helipad  
8 mi N of city  
Lat. 29-32 Long. 98-28  
Service:  
Size: 200' x 1000'  
Ownership: Public  
Use: Public  
Elevation: Ground Level  
Telephone: 512/684-3800

SAN ANTONIO

Rowco Inc. Heliport  
Lat. 29-32 Long. 98-24  
Service: Fuel, Maintenance  
Size: 385' x 150'  
Ownership: Rowco, Inc.  
Use: Private  
Elevation: Ground Level  
Telephone: 512/824-1363

SEABROOK

Hoechst Bayport Heliport  
Lat. 29-36 Long. 95-00  
Service:  
Size: 70' x 70'  
Ownership: American Hoechst Corp.  
Use: Private  
Elevation: Ground Level  
Telephone: 713/474-5351

SIERRA BLANCA

Sierra Blanca Heliport  
Lat. 31-10 Long. 105-21  
Service:  
Size: 90' x 90'  
Ownership: Government  
Use: Private  
Elevation: Ground Level  
Telephone: 915/369-2321

SMITH POINT

Houston Oil & Minerals Heliport  
1212 Main Street, #242  
Lat. 29-31 Long. 94-45  
Service: Wing Indicator  
Size: 35' x 35'  
Ownership: Private-Houston Oil  
& Minerals Corp.  
Use: Private  
Elevation: Ground Level  
Telephone: 713/488-7712

SMITHFIELD

Theta Heliport  
Lat. 32-52 Long. 97-14  
Service:  
Size:  
Ownership: Private  
Use: Private  
Elevation:  
Telephone: 817/281-1905

SOUTH PADRE ISLAND

Southeastern Helicopters Heliport  
Lat. 26-08 Long. 97-10  
Service:  
Size: 26' x 26'  
Ownership: Private  
Use: Private  
Elevation: Ground Level  
Telephone: 512/943-5350

TEXAS - continued

STAFFORD

G H Hart Heliport NR 2 Heliport  
1 mile North of city  
Lat. 29-38 Long. 95-33  
Service:  
Size: 150' x 150'  
Ownership: G. Hart Company, Inc.  
Use: Private  
Elevation: Ground Level  
Telephone: 713/933-7000

SUNNYVALE

Lupton Farms  
4 miles Northeast of city  
Lat. 32-49 Long. 96-35  
Service:  
Size: 40' x 40'  
Ownership: T. C. Lupton  
Use: Private  
Elevation: Ground Level  
Telephone: 214/226-1924

TEMPLE

VA Center Heliport  
1901 S. 1st Street  
Lat. 31-04 Long. 97-21  
Service:  
Size: 40' x 40'  
Ownership: Public  
Use: Private  
Elevation: Ground Level  
Telephone: 800/792-3271

TOMBALL

Helicopter Express Heliport  
Lat. 30-05 Long. 95-32  
Service:  
Size: 400' x 120'  
Ownership: Ron Bowden  
Use: Private  
Elevation: Ground Level  
Telephone: 713/376-7230

VICTORIA

Victoria Bank & Trust Motor Garage Heliport  
Lat. 28-48 Long. 97-00  
Service:  
Size: 40' x 60' concrete  
Ownership: Private  
Use: Private  
Elevation: Rooftop  
Telephone: 516/562-2225

WACO

Young Brothers II  
adjacent to Northeast of city  
Lat. 71-33 Long. 97-05  
Service:  
Size: 86' x 44'  
Ownership: Young Equipment Company  
Use: Private  
Elevation: Ground Level  
Telephone: 817/754-2324

WEATHERFORD

Buckmaster Heliport  
7 miles South of City -- Route 2  
Lat. 32-37 Long. 97-47  
Service:  
Size: 300' x 300' turf  
Ownership: Carroll L. Buckmaster  
Use: Private  
Elevation: Ground Level  
Telephone: 817/594-2955

WEST COLUMBIA

Columbia Lakes Heliport  
Lat. 29-10 Long. 95-37  
Service:  
Size: 120' x 120' concrete  
Ownership: Tenneco Realty, Inc.  
Use: Private  
Elevation: Ground Level  
Telephone: 713/757-3132

WINK

Winkler County Heliport  
Lat. 31-47 Long. 103-12  
Service: Fuel  
Size: 180' x 80'  
Ownership: Municipal  
Use: Public  
Elevation: Ground Level  
Telephone: 915/527-3481

\*HOUSTON

Shell Information Center Helistop  
Kirby and La Concha Lane  
Service:  
Size:  
Ownership: Private  
Use: Private  
Elevation: Ground Level  
Telephone: 713/241-3626

\*\*KATY

Darmar Medical Emergency Heliport  
Lat. 29-47 Long. 95-47  
Service:  
Size: 100' x 100'  
Ownership: Private  
Use: Emergency  
Elevation: Ground Level  
Telephone: 713/371-3185



UTAH

CEDAR CITY

Cedar City (Clark) Heliport  
 Lat. 37-45 Long. 113-05  
 Service:  
 Size: 20' x 20'  
 Ownership: Private  
 Use: Private  
 Elevation: Ground Level  
 Telephone: 801/586-2262

DUGWAY

Dugway Proving Grounds  
 U.S. Army Hospital  
 Lat. 40-13 Long. 112-44  
 Service: Helipad Lighted  
 Size: 150' x 150'  
 Ownership: Government  
 Use: Emergency  
 Elevation: Ground Level  
 Telephone: 789-2311/5415

FORT DOUGLAS

U.S. Department of Forestry  
 Lat. Long.  
 Service:  
 Size: 40' x 80'  
 Ownership: Federal  
 Use: Private  
 Elevation: Ground Level  
 Telephone:

HELPER

Botting Heliport  
 69 B Street  
 Service:  
 Size: 100' x 100'  
 Ownership: Private  
 Use: Private  
 Elevation: Ground Level  
 Telephone: 801/472-5672

MOAB

Arrowhead Helicopters Heliport  
 Lat. 38-32 Long. 109-31  
 Service:  
 Size: 50' x 40'  
 Ownership: Private  
 Use: Private  
 Elevation: Ground Level  
 Telephone: 801/259-5956

MOAB

Sunbird Heliport  
 Lat. 38-32 Long. 109-31  
 Service: Fuel  
 Size: 60' x 20'  
 Ownership: Private  
 Use: Public  
 Elevation: Ground Level  
 Telephone: 801/259-8143

NORTH SALT LAKE

A A Helicopters Heliport  
 Lat. 38-33 Long. 109-30  
 Service:  
 Size: 200' x 50'  
 Ownership: Private  
 Use: Private  
 Elevation: Ground Level  
 Telephone: 801/292-5041

PROVO

Provo Municipal Helipad  
 Lat. 40-13 Long. 111-43  
 Service: Fuel  
 Size:  
 Ownership: Municipal  
 Use: Public  
 Elevation: Ground Level  
 Telephone: 801/375-1124

\*

SALT LAKE CITY

Channel 4 Heliport  
 Lat. 40-43 Long. 111-57  
 Service:  
 Size: 35' x 35'  
 Ownership: Private  
 Use: Private  
 Elevation: Ground Level  
 Telephone: 801/927-1776

SALT LAKE CITY

Municipal Helipad  
 Lat. Long.  
 Service:  
 Size: 100' Diameter  
 Ownership: Private  
 Use: Public  
 Elevation: Ground Level  
 Telephone: 801/535-7611

SALT LAKE CITY

Salt Lake City International Heliport  
 Lat 40-47 Long. 111-58  
 Service:  
 Size: 100' x 75'  
 Ownership: Public  
 Use: Public  
 Elevation: Ground Level  
 Telephone: 801/539-2400

SALT LAKE CITY

Travelodge Heliport  
 161 West Sixth South  
 Lat. 40-45 Long. 115-50  
 Service: None  
 Size: 100' x 100'  
 Ownership: Private  
 Use: Public  
 Elevation: Ground Level  
 Telephone: 801/521-7373

UTAH - continued

SALT LAKE CITY

U.S. Forest Service Heliport

Lat. 40-45 Long. 111-50  
Service: Fuel  
Size: 40' x 40'  
Ownership: Government  
Use: Emergency  
Elevation: Ground Level  
Telephone: 801/524-5036

SANDY

Moon Lake Generating Station

Service:  
Size: 120' x 120'  
Ownership: Private  
Use: Private  
Elevation: Ground Level  
Telephone: 801/566-3933

\*RUBY'S INN

Ruby's Inn Heliport

P.O. Box 5  
Service:  
Size:  
Ownership: Private/Bruce Canyon Helicopters  
Use: Private  
Elevation: Ground Level  
Telephone: 801/834-5341

VERMONT

**BARRE**

Rock of Ages Heliport  
 Lat. 44-09 Long. 72-29  
 Service:  
 Size: 150' x 100' turf  
 Ownership: Rock of Ages Corp.  
 Use: Private  
 Elevation: Ground Level  
 Telephone: 502/476-3115

**BERLIN**

Berlin Army Heliport  
 Lat. 44-13 Long. 72-33  
 Service:  
 Size: 20' x 20' asphalt  
 Ownership:  
 Use: Private/Emergency  
 Elevation: Ground Level  
 Telephone: 802/655-0270

**BRADFORD**

Bradford Army Heliport  
 Lat. 44-00 Long. 72-07  
 Service:  
 Size: 90' x 90' turf  
 Ownership:  
 Use: Private  
 Elevation: Ground Level  
 Telephone: 802/655-0270 ext. 40

**ENOSBURG FALLS**

Enosburg Falls Army Heliport  
 Lat. 44-54 Long. 72-48  
 Service:  
 Size: 400' x 400'  
 Ownership: Private  
 Use: Private  
 Elevation:  
 Telephone: 802/655-0270

**ESSEX JUNCTION**

IBM Heliport  
 Lat. 44-28 Long. 73-06  
 Service:  
 Size: 90' x 90' concrete  
 Ownership: Private  
 Use: Private  
 Elevation:  
 Telephone: 802/769-2152

**MORRISVILLE**

Morrisville Army Heliport  
 Lat. 44-33 Long. 72-31  
 Service:  
 Size: 90' x 90' turf  
 Ownership:  
 Use: Private/Emergency  
 Elevation: Ground Level  
 Telephone: 802/655-0270 ext. 40

**NEWPORT**

Newport Army Heliport  
 Lat. 44-56 Long. 72-12  
 Service:  
 Size: 100' x 85' turf  
 Ownership:  
 Use: Private/Emergency  
 Elevation: Ground Level  
 Telephone: 802/655-0270ext40

**RANDOLPH**

Blanchard Heliport  
 5 miles NE of city  
 Lat. 44-00 Long. 72-36  
 Service:  
 Size: 100' x 100'  
 Ownership: Private  
 Use: Private  
 Elevation: Ground Level  
 Telephone: 802/276-3007

**ST. ALBANS**

State Garage Site Heliport  
 Lat. 44-49 Long. 73-05  
 Service:  
 Size: 100' x 100' turf  
 Ownership:  
 Use: National Guard  
 Elevation: Ground Level  
 Telephone: 802/655-0270

**UNDERHILL**

Villeneuve Personal Heliport  
 Lat. 44-31 Long. 72-56  
 Service:  
 Size: 400' x 200' turf  
 Ownership: Private  
 Use: Private  
 Elevation: Ground Level  
 Telephone: 802/899-4952

**VERGENNES**

Vergennes Army Heliport  
 Lat. 44-10 Long. 73-14  
 Service:  
 Size: 85' x 85' turf  
 Ownership:  
 Use: Private/Emergency  
 Elevation: Ground Level  
 Telephone: 802/655-0270 ext. 40

**WILLISTON**

Williston Army Heliport  
 Lat. 44-26 Long. 73-04  
 Service:  
 Size: 85' x 85' turf  
 Ownership:  
 Use: Private/Emergency  
 Elevation: Ground Level  
 Telephone: 802/655-0270 ext. 40

VERMONT - continued

WONDSOR

Windsor Armory Heliport

1 mile N of city

Lat. 43-28      Long. 72-24

Service:

Size:            85' x 85' turf

Ownership:

Use:             Private/Emergency

Elevation:      Ground Level

Telephone:     802/655-0270

VIRGINIA

**ALDIE**

Dresden Farm Heliport  
 Lat. 39-00 Long. 77-41  
 Service:  
 Size: 26' x 26' concrete  
 Ownership: Private  
 Use: Private  
 Elevation: Ground Level  
 Telephone: 703/687-6652

**ARLINGTON**

Pentagon  
 Service: Lights, Marked, Tower  
 Size: 100' x 100'  
 Ownership: Government  
 Use: Prior Permission  
 Elevation: Ground Level  
 Telephone: 202/695-5381

**BEDFORD**

Overstreet Heliport  
 Lat. 37-25 Long. 79-34  
 Service:  
 Size: 40' x 40'  
 Ownership: Bedford Helicopters  
 Use: Private  
 Elevation: Ground Level  
 Telephone: 703/586-0223

**BIG ROCK**

Wellmore Heliport  
 Service:  
 Size: 25' x 25'  
 Ownership: Private  
 Use: Private  
 Elevation: Ground Level  
 Telephone: 703/935-7521

**BLUEFIELD**

Corte Heliport  
 Service:  
 Size: 30' diameter  
 Ownership: Private  
 Use: Private  
 Elevation: Ground Level  
 Telephone: 703/322-5491

**BLUEFIELD**

Shelton-Witt Field Heliport  
 Lat. 37-14 Long. 81-18  
 Service:  
 Size: 40' x 40'  
 Ownership: Private  
 Use: Private  
 Elevation: Ground Level  
 Telephone: 703/322-5491

**BRISTOL**

S & S Heliport  
 Service:  
 Size: 45' diameter  
 Ownership: Private  
 Use: Private  
 Elevation: Ground Level  
 Telephone: 703/466-2242

**BRISTOL**

Sullins Heliport  
 Service:  
 Size: 50' x 55'  
 Ownership: Private  
 Use: Private  
 Elevation: Ground Level  
 Telephone: 703/446-3322

**CHARLOTTESVILLE**

CHO Helipad  
 Lat. 38-08 Long. 78-27  
 Service: Fuel  
 Size: 50' x 50'  
 Ownership:  
 Use: Public  
 Elevation: Ground Level  
 Telephone: 804/973-8341

**CHESAPEAKE**

Chesapeake Heliport  
 adj NE of city  
 Lat. 36-47 Long. 76-10  
 Service:  
 Size: 50' x 50'  
 Ownership: Private  
 Use: Private  
 Elevation: Ground Level  
 Telephone: 804/545-8437

**CHINCOTEAGUE ISLAND**

NASA Wallops Island Helipad  
 Lat. 38-00 Long. 75-28  
 Service:  
 Size:  
 Ownership: Government  
 Use: Private/Emergency  
 Elevation: Ground Level  
 Telephone: 804/827-1110

**COEBURN**

Coeburn Heliport  
 Service:  
 Size: 40' x 40'  
 Ownership: Virginia Iron,  
 Coal & Coke Inc.  
 Use: Private  
 Elevation: Ground Level  
 Telephone: 703/395-3316

VIRGINIA - continued

COEBURN

Marty I Heliport  
1 mile W of city  
Lat. 36-56 Long. 82-28  
Service: Fuel, Lights  
Size: 60' x 16' concrete  
Ownership: Private  
Use: Private  
Elevation: Ground Level  
Telephone: 703/328-9547

COEBURN

Marty 2 Heliport  
Lat. 36-55 Long. 82-30  
Service: Lights, Fuel  
Size: 50' x 20' asphalt  
Ownership: Private  
Use: Private  
Elevation: Ground Level  
Telephone: 703/328-9547

COEBURN

Marty 3 Heliport  
Lat. 36-56 Long. 82-27  
Service:  
Size: 70' x 20' turf  
Ownership: Private  
Use: Private  
Elevation: Ground Level  
Telephone: 703/328-9547

COLONIAL HEIGHTS

Technical Center Heliport  
Service:  
Size: 100' x 100'  
Ownership: Allied Chemicals Corp.  
Use: Private  
Elevation: Ground Level  
Telephone: 201/538-2476

DUFFIELD

Duffield Development Authority (DDA)  
Heliport  
Service:  
Size: 30' x 30'  
Ownership: Private  
Use: Private  
Elevation: Ground Level  
Telephone: 703/431-2206

FAIRFAX

Mobile Heliport  
3225 Gallows Road  
Service:  
Size: 45' x 75'  
Ownership: Private  
Use: Private  
Elevation: Rooftop  
Telephone: 703/849-3000

FORT BELVOIR

Davidson U.S. Army Airfield Heliport  
Service:  
Size: 100' x 100'  
Ownership: Government  
Use: Private/Emergency  
Elevation: Ground Level  
Telephone: 703/664-6071

FORT EUSTIS

Service:  
Size: 50' x 50'  
Ownership: Government  
Use: Private/Emergency  
Elevation: Ground Level  
Telephone: 703/878-5251

GATE CITY

Humphrey's Heliport  
Lat. 36-38 Long. 82-34  
Service:  
Size: 75' x 60'  
Ownership: Humphrey's Enterprises, Inc.  
Use: Private  
Elevation: Ground Level  
Telephone: 703/679-5796

GRUNDY

F. B. Fowler Helipad  
Service:  
Size: 35' x 35'  
Ownership: Private  
Use: Private  
Elevation: Ground Level  
Telephone: 703/935-7521

GRUNDY

United Coal Heliport  
Lat. 37-17 Long. 82-07  
Service:  
Size: 125' x 60'  
Ownership: Private  
Use: Private  
Elevation:  
Telephone: 703/935-7321

HARRISONBURG

Private Home Heliport  
Lat. 38-26 Long. 78-47  
Service:  
Size: 50' x 50' turf  
Ownership: Private  
Use: Private  
Elevation: Ground Level  
Telephone:

VIRGINIA - continued

HOPEWELL

Bermuda Hundred Heliport  
 Service:  
 Size: 100' x 100'  
 Ownership: Allied Chemical Corp.  
 Use: Private  
 Elevation: Ground Level  
 Telephone: 201/538-2476

HOPEWELL

Hercules, Inc. Heliport  
 1 mile SE of city  
 Lot. 37-17 Long. 77-16  
 Service:  
 Size: 300' x 700' turf  
 Ownership: Hercules, Inc.  
 Use: Private/Emergency  
 Elevation: Ground Level  
 Telephone: 804/541-4300

LEBANON

Clinchfield Heliport  
 Lot. 36-54 Long. 82-43  
 Service:  
 Size: 20' x 26'  
 Ownership: Pittston Coal Group  
 Use: Private  
 Elevation: Ground Level  
 Telephone: 703/889-4000

LEESBURG

Washington Center Heliport  
 Lat. 39-06 Long. 77-33  
 Service:  
 Size: 105' diameter  
 Ownership: Private  
 Use: Public (Prior permission)  
 Elevation: Ground Level  
 Telephone: 703/777-4400

LOVINGSTON

Stevens Heliport  
 Service:  
 Size: 25' x 25'  
 Ownership: Private  
 Use: Private  
 Elevation: Ground Level  
 Telephone: 804/263-5616

MANASSAS

IBM Heliport Building 105  
 9500 Goodwin Drive  
 1 mile SW of city  
 Lat. 38-45 Long. 77-30  
 Service:  
 Size: 112' x 88'  
 Ownership: Private  
 Use: Private  
 Elevation: Ground Level  
 Telephone: 703/367-2121

MANASSAS

Prince William Fire Heliport  
 Service:  
 Size: 50' x 50'  
 Ownership: Government  
 Use: Private  
 Elevation: Ground Level  
 Telephone: 703/368-9171

NARROWS

Craft Heliport  
 Service:  
 Size: 60' x 60'  
 Ownership: Private  
 Use: Private  
 Elevation: Ground Level  
 Telephone: 703/726-2491

NORFOLK

Cincinnati Heliport  
 Lat. 36-55 Long. 76-18  
 Service: Lights  
 Size: 60' x 60'  
 asphalt  
 Ownership: Private  
 Use: Private  
 Elevation: Ground Level  
 Telephone: 804/444-4761

NORFOLK

Downtown Heliport  
 Water Front Drive  
 Old Banana Pier  
 Service:  
 Size: 100' x 100'  
 Ownership: Downtown Heliport, Ltd.  
 Use: Public (prior permission)  
 Elevation: Pier Level  
 Telephone: 804/627-2094

NORFOLK

Norfolk Heliport  
 310 W. Indian River Road  
 Lat. 36-50 Long. 76-17  
 Service: Fuel  
 Size: 60' x 50' turf  
 Ownership: Colonial Helicopters, Inc.  
 Use: Public  
 Elevation: Ground Level  
 Telephone: 804/545-0359

QUANTICO

Quantico Marine Corps Air Station  
 Service:  
 Size:  
 Ownership: Government  
 Use: Private/Emergency  
 Elevation: Ground Level  
 Telephone: 703/640-2121

VIRGINIA - continued

RESTON

Crippens Heliport  
 Lat. 38-58 Long. 77-19  
 Service:  
 Size: 800' x 600' turf  
 Ownership: Private  
 Use: Private  
 Elevation: Ground Level  
 Telephone: 703/437-4950

RICHMOND

Dave Street Army Heliport  
 Lat. 37-33 Long. 77-25  
 Service:  
 Size: 590' x 430' turf  
 Ownership: Private  
 Use: Private  
 Elevation: Ground Level  
 Telephone: 804/222-8860

ROANOKE

Evergreen Heliport  
 Lat. 37-1 Long. 79-56  
 Service:  
 Size: 150' x 40', 20' x 20',  
 20' x 20' concrete  
 Ownership: Private  
 Use: Private  
 Elevation: Ground Level  
 Telephone: 703/987-3675

ROANOKE

Roanoke Municipal Helipad  
 Lat. 37-19 Long. 79-58  
 Service: Lights  
 Size: 12' x 12'  
 Ownership: Municipal  
 Use: Public  
 Elevation: Ground Level  
 Telephone: 703/981-2531

STRASBURG

Shenandoah Valley Press  
 Service:  
 Size: 100' x 100'  
 Ownership: Private  
 Use: Private  
 Elevation: Ground Level  
 Telephone: 703/465-3731

TAZEWELL

Appalachian Heliport  
 Lat. 37-04 Long. 81-34  
 Service:  
 Size: 200' x 200' dirt  
 Ownership: Private  
 Use: Private  
 Elevation: Ground Level  
 Telephone:

TAZEWELL

Betelgeuse Heliport  
 Service:  
 Size: 34' x 31'  
 Ownership: Genoa Coal Co.  
 Use: Private  
 Elevation: Ground Level  
 Telephone: 703/322-5444

WISE

Cody Helipad  
 Lat. 36-57 Long. 82-36  
 Service:  
 Size: 50' x 125'  
 Ownership: Private  
 Use: Private  
 Elevation: Ground Level  
 Telephone: 703/679-5250

WISE

Lee Norse Co. Heliport  
 Service:  
 Size: 100' x 100'  
 Ownership: Private  
 Use: Private  
 Elevation: Ground Level  
 Telephone: 412/489-9501



WASHINGTON

ABERDEEN

Washington Helicopter  
Lat. 46-25 Long. 123-08  
Service:  
Size:  
Ownership: Private  
Use: Private  
Elevation:  
Telephone: 206/532-4428

ALDERWOOD MANOR

Martha Lake Helipad  
Lat. 47-51 Long. 122-15  
Service:  
Size:  
Ownership: Private  
Use:  
Elevation:  
Telephone:

AUBURN

Boeing-Auburn Complex Heliport  
Lat. 47-17 Long. 122-17  
Service:  
Size: 75' x 75'  
Ownership: Private  
Use: Private  
Elevation: Ground Level  
Telephone: 206/931-2121

AUBURN

Jimmy J. Harkey  
Lat. 47-18 Long. 122-15  
Service:  
Size: 60' x 60'  
Ownership: Private  
Use: Private  
Elevation: Ground Level  
Telephone: 206/833-4813

AUBURN

Weyerhaeuser Heliport  
Lat. 47-17 Long. 112-17  
Service:  
Size: 75' x 75'  
Ownership: Company  
Use: Private  
Elevation: Ground Level  
Telephone: 206/924-2424

BECKLEY

Glade Springs Heliport  
Lat. 37-43 Long. 81-05  
Service:  
Size: 60' x 150'  
Ownership: Private  
Use: Private  
Elevation: Ground Level  
Telephone:

BELLEVUE

Bellevue Square Heliport  
Lat. 47-36 Long. 122-11  
Service:  
Size: 25' x 25'  
Ownership: Private  
Use: Private  
Elevation: Rooftop  
Telephone:

BELLINGHAM

Bellingham Municipal Helipad  
Lat. 48-47 Long. 122-32  
Service:  
Size:  
Ownership: Public  
Use: Public  
Elevation: Ground Level  
Telephone: 206/733-4747

BELLINGHAM

Civic Field Parking Area Heliport  
Lat. 48-44 Long. 122-28  
Service:  
Size: 610' x 320'  
Ownership: Private  
Use: Private  
Elevation: Ground Level  
Telephone:

BELLINGHAM

Floathaven Heliport  
Lat. 48-43 Long. 122-20  
Service:  
Size:  
Ownership: Private  
Use: Private  
Elevation: Ground Level  
Telephone: 206/762-2570

BLACK DIAMOND

Washington Air Museum Heliport  
Lat. 47-20 Long. 122-01  
Service:  
Size: 70' x 60'  
Ownership: Private  
Use: Private  
Elevation: Ground Level  
Telephone: 206/824-2800

BREMERTON

Bremerton Heliport  
Lat. 47-33 Long. 122-37  
Service:  
Size: 50' x 30'  
Ownership: Private  
Use: Private  
Elevation: Ground Level  
Telephone: 206/377-0770

WASHINGTON - continued

**BREMERTON**

First Federal Heliport  
Service:  
Size: 25' x 25'  
Ownership: Private  
Use: Private  
Elevation: Ground Level  
Telephone:

**BREMERTON**

Kitsap County Helipad  
Lat. 47-29 Long. 122-45  
Service:  
Size: 60' x 60'  
Ownership: Public  
Use: Public  
Elevation: Ground Level  
Telephone:

**BRINNON**

Brinnon Heliport  
Service:  
Size: 40' x 40'  
Ownership: Private  
Use: Private  
Elevation: Ground Level  
Telephone:

**CASHMERE**

Cascade Heliport  
407 North Division Street  
Lat. 47-30 Long. 120-29  
Service:  
Size: 110' x 110'  
Ownership: Private  
Use: Private  
Elevation: Ground Level  
Telephone: 509/782-2915

**CLARKSTON**

Asotin County Heliport  
Lat. 46-25 Long. 117-03  
Service:  
Size: 3600' x 100'  
Ownership: Municipal  
Use: Private  
Elevation: Ground Level  
Telephone: 208/758-6241

**CLARKSTON**

Hillcrest Heliport  
Lat. 46-25 Long. 117-03  
Service:  
Size: 100' x 100'  
Ownership: Private  
Use: Public  
Elevation: Ground Level  
Telephone:

**CLARKSTON**

O & M Facilities Heliport  
Lat. 46-25 Long. 117-02  
Service:  
Size: 96' x 62'  
Ownership: Public  
Use: Private  
Elevation: Ground Level  
Telephone: 509/758-9676

**DARINGTON**

Hiline Heliport  
Lat. 48-15 Long. 121-35  
Service:  
Size: 100' x 300'  
Ownership: Private  
Use: Private  
Elevation: Ground Level  
Telephone: 206/436-1302

**EAST WENATCHEE**

Hansen Heliport  
1939 Valley View Blvd.  
Lat. 47-26 Long. 120-16  
Service:  
Size: 50' x 100'  
Ownership: Private  
Use: Private  
Elevation: Rooftop  
Telephone: 509/884-3312

**ENUMCLAW**

Enumclaw Helipad  
Lat. 47-12 Long. 122-01  
Service:  
Size:  
Ownership: Municipal  
Use: Public  
Elevation: Ground Level  
Telephone:

**EVERETT**

Boeing Everett Ramp Site #2 Helistop  
Lat. 47-55 Long. 122-16  
Service:  
Size: 20' x 20'  
Ownership: Company  
Use: Private  
Elevation: Ground Level  
Telephone:

**EVERETT**

Calkins Equipment Company Heliport  
2807 Highland  
Lat. 47-58 Long. 122-16  
Service:  
Size: 200' x 130'  
Ownership: Private  
Use: Private  
Elevation: Ground Level  
Telephone:

WASHINGTON - continued

EVERETT

Everpark Garage Heliport  
 Lat. 47-58 Long. 122-12  
 Service:  
 Size: 60' x 60'  
 Ownership: Private  
 Use: Private  
 Elevation: Ground Level

FORKS

Department of Natural Resources Helipad  
 Lat. 47-57 Long. 124-23  
 Service:  
 Size: 20' x 20'  
 Ownership: Public  
 Use: Private  
 Elevation: Ground Level  
 Telephone:

FORKS

Forks Helipad  
 Lat. 48-00 Long. 124-24  
 Service:  
 Size:  
 Ownership: Municipal  
 Use: Public  
 Elevation: Ground Level  
 Telephone:

GOLDBAR

Wildshake Helipad  
 Lat. 47-51 Long. 121-41  
 Service:  
 Size: 100' x 100'  
 Ownership: Private  
 Use: Private  
 Elevation: Ground Level  
 Telephone:

KENMORE

Ewbanks Landing  
 Lat. 47-45 Long. 122-15  
 Service:  
 Size: 30' x 30'  
 Ownership: Private  
 Use: Private  
 Elevation: Ground Level  
 Telephone: 206/486-4963

KENMORE

Kenmore Air Harbor  
 Lat. 47-45 Long. 122-15  
 Service:  
 Size:  
 Ownership: Private  
 Use: Private  
 Elevation:  
 Telephone:

KENT

Boeing Kent Heliport  
 Lat. 47-25 Long. 122-15  
 Service:  
 Size: 60' x 50'  
 Ownership: Private  
 Use: Private  
 Elevation:  
 Telephone:

KENT

Kent Benarcyia Heliport  
 Lat. 47-24 Long. 122-13  
 Service:  
 Size: 20' x 20'  
 Ownership: Private  
 Use: Private  
 Elevation:  
 Telephone:

MAPLE VALLEY

Cedar Grove  
 Lat. 47-27 Long. 122-03  
 Service:  
 Size:  
 Ownership: Private  
 Use: Private  
 Elevation: Ground Level  
 Telephone:

MARYSVILLE

Boeing Tulalip Heliport  
 Lat. 48-06 Long. 112-11  
 Service:  
 Size: 20' x 20'  
 Ownership: Private  
 Use: Private  
 Elevation: Ground Level  
 Telephone:

MESA

Basin City Airfield  
 Lat. 46-55 Long. 119-35  
 Service:  
 Size:  
 Ownership: Private  
 Use: Private  
 Elevation:  
 Telephone: 509/269-4205

MOSES LAKE

Grant County Test Site Heliport  
 Service:  
 Size: 90' x 90'  
 Ownership: Private  
 Use: Private  
 Elevation: Ground Level  
 Telephone:

WASHINGTON - continued

MOSES LAKE

Moses Lake Municipal Helipad  
 Lat. 47-08 Long. 119-14  
 Service:  
 Size:  
 Ownership: Municipal  
 Use: Public  
 Elevation: Ground Level  
 Telephone:

NAPAVILLE

Foster Heliport  
 Lat. 46-33 Long. 122-51  
 Service:  
 Size: 20' x 20'  
 Ownership: Private  
 Use: Private  
 Elevation: Ground Level  
 Telephone: 206/262-3197

NORTH BEND

North Bend Ranger Station  
 Service:  
 Size: 100' x 100'  
 Ownership: Federal  
 Use: Private  
 Elevation: Ground Level  
 Telephone:

OLYMPIA

Greenwood Inn Helipad  
 Lat. 47- 01 Long. 122-54  
 Service:  
 Size: 60' x 60'  
 Ownership: Private  
 Use: Public  
 Elevation: Ground Level  
 Telephone:

PORT ANGLES

CPR Dock  
 Lat. 48-07 Long. 123-26  
 Service:  
 Size: 27' x 22'  
 Ownership: Private  
 Use: Private  
 Elevation: Ground Level  
 Telephone:

PORT ANGELES

Eclipse Heliport  
 Lat. 48-05 Long. 123-28  
 Service:  
 Size: 96-140  
 Ownership: Private  
 Use: Private  
 Elevation: Ground Level  
 Telephone:

PORT TOWNSEND

Port Townsend Heliport  
 Lat. 48-06 Long. 122-45  
 Service:  
 Size: 60' x 60'  
 Ownership: Private  
 Use: Private  
 Elevation: Ground Level  
 Telephone:

REDMOND

Jobe Skies Plant I Heliport  
 Lat. 47-41 Long. 122-08  
 Service:  
 Size: 200' x 200'  
 Ownership: Private  
 Use: Private  
 Elevation: Ground Level  
 Telephone: 206/882-1177

RENTON

Boeing Renton Heliport #1  
 Lat. 47-30 Long. 122-12  
 Service:  
 Size: 20' x 20'  
 Ownership: Company  
 Use: Private  
 Elevation: Ground Level  
 Telephone:

RENTON

Boeing Renton Heliport Ramp Site #2  
 Lat. 47-29 Long. 122-11  
 Service:  
 Size: 20' x 20'  
 Ownership: Company  
 Use: Private  
 Elevation: Ground Level  
 Telephone:

SEATTLE

Boeing Field International Helipad  
 Lat. 47-32 Long. 122-18  
 Service: Fuel, Lights  
 Size:  
 Ownership: Private  
 Use: Public  
 Elevation: Ground Level  
 Telephone:

SEATTLE

Boeing Plant 2 Heliport  
 Lat. 47-32 Long. 122-18  
 Service:  
 Size: 60' x 60'  
 Ownership: Company  
 Use: Private  
 Elevation: Ground Level  
 Telephone:

WASHINGTON - continued

SEATTLE

Edgewater Inn Heliport  
2411 Alaskan Way  
Lat. 47-36 Long. 122-20  
Service:  
Size:  
Ownership: Private  
Use: Private  
Elevation: Ground Level  
Telephone: 206/624-7000

SEATTLE

Fort Lawton Army Heliport  
Lat. 47-39 Long. 122-24  
Service:  
Size: 100' x 100'  
Ownership: Private  
Use: Private  
Elevation: Ground Level  
Telephone:

SEATTLE

Helipark Heliport  
Lat. 47-36 Long. 122-20  
Service:  
Size: 110' x 120'  
Ownership: Private  
Use: Private  
Elevation: Ground Level  
Telephone: 206/623-1300

SEATTLE

King TV Bldg.  
Service:  
Size:  
Ownership: Private  
Use: Private  
Elevation: Rooftop  
Telephone:

SEATTLE

KOMO TV Building  
Service:  
Size:  
Ownership: Private  
Use: Private  
Elevation: Rooftop  
Telephone:

SEATTLE

KSEA Broadcasting House Helistop  
Lat. 47-37 Long. 122-21  
Service:  
Size:  
Ownership: Private  
Use: Private  
Elevation: Ground Level  
Telephone: 206/624-7077

SEATTLE

Lake Union Helipad  
Lat. 47-37 Long. 122-20  
Service:  
Size: 45' x 45'  
Ownership: Private  
Use: Private  
Elevation: Ground Level  
Telephone: 206/284-0300

SEATTLE

Lat. 47-35 Long. 122-21  
Service:  
Size: 35' x 35'  
Ownership: Private  
Use: Private  
Elevation: Ground Level  
Telephone:

SEATTLE

Sea First Center Heliport  
Lat. 47-37 Long. 122-19  
Service:  
Size: 42' x 42'  
Ownership: Private  
Use: Private  
Elevation:  
Telephone:

SEATTLE

Seattle First National Bank Heliport  
Lat. 47-36 Long. 122-20  
Service: Lighted  
Size: 50' x 50'  
Ownership: Private  
Use: Private  
Elevation:  
Telephone: 206/583-7300

SEATTLE

Seattle Police Heliport  
North Shore Lake Union  
Service: Fuel  
Size: 40' x 40'  
Ownership: City  
Use: Emergency  
Elevation: Ground Level  
Telephone: 206/583-2179

SEATTLE

Seattle Washington Building Heliport  
Lat. 47-36 Long. 122-20  
Service:  
Size:  
Ownership: Private  
Use: Private  
Elevation:  
Telephone:

WASHINGTON - continued

SILVERDALE

Bangor Annex NTSK Heliport  
 Lat. 47-42 Long. 122-42  
 Service:  
 Size: 150' x 150'  
 Ownership: Private  
 Use: Private  
 Elevation: Ground Level  
 Telephone: 206/396-2345

SNOHOMISH

Snohomish Airfield Heliport  
 4164 Haugar Way  
 Lat. 47-54 Long. 122-06  
 Service:  
 Size:  
 Ownership: Private  
 Use: Private  
 Elevation: Ground Level  
 Telephone: 206/763-0495

SPOKANE

Degerstrom Yark Heliport  
 Lat. 47-41 Long. 117-12  
 Service:  
 Size: 60' x 40'  
 Ownership: Private  
 Use: Private  
 Elevation: Ground Level  
 Telephone: 509928-3333

SPOKANE

Mid-Mountain Machinery Heliport  
 Lat. 47-40 Long. 117-21  
 Service: Fuel  
 Size: 40' x 40'  
 Ownership: Private  
 Use: Private  
 Elevation: Ground Level  
 Telephone:

SPOKANE

Spokane Helicopter Service  
 Lat. 47-40 Long. 117-20  
 Service:  
 Size: 200' x 60'  
 Ownership: Private  
 Use: Private  
 Elevation: Ground Level  
 Telephone:

SOUTHBEND

Willapa Harbor  
 Lat. 46-48 Long. 123-39  
 Service:  
 Size: 36' x 36'  
 Ownership: Private  
 Use: Private  
 Elevation:  
 Telephone: 206/875-5526

STANWOOD

Stev-Air Helipad  
 1212 North Moore Road  
 Lat. 48-15 Long. 122-26  
 Service:  
 Size:  
 Ownership: Private  
 Use: Private  
 Elevation: Ground Level  
 Telephone: 206/629-3996

STARTUP

Pacific Helicopters Heliport  
 Highway #2  
 Lat. 47-52 Long. 121-45  
 Service:  
 Size: 50' x 50'  
 Ownership: Private  
 Use: Private  
 Elevation:  
 Telephone: 206/793-0101

STARTUP

Roesler Timber Company  
 Lat. 47-06 Long. 121-06  
 Service:  
 Size:  
 Ownership: Private  
 Use: Private  
 Elevation:  
 Telephone: 206/793-9811

SUMNER

Personal 500 Sales Company  
 Lat. 47-12 Long. 122-13  
 Service:  
 Size: 16' x 16'  
 Ownership: Private  
 Use: Private  
 Elevation: Ground Level  
 Telephone: 206/863-9791

TACOMA

Cascade Pole Heliport  
 Lat. 47-15 Long. 122-24  
 Service:  
 Size: 75' x 75'  
 Ownership: Private  
 Use: Private  
 Elevation: Ground Level  
 Telephone:

TACOMA

Clover Park Vocational Technical School  
 Lat. 47-10 Long. 122-49  
 Service:  
 Size:  
 Ownership: School  
 Use: Private  
 Elevation: Ground Level  
 Telephone: 206/584-7611

WASHINGTON - continued

TACOMA

Port of Tacoma Heliport  
 Service:  
 Size:  
 Ownership: Private  
 Use: Private  
 Elevation: Ground Level  
 Telephone:

TOPPENISH

Yakima Indian Agency Heliport  
 Lat. 46-23 Long. 120-20  
 Service:  
 Size: 35' x 35'  
 Ownership: Private  
 Use: Private  
 Elevation: Ground Level  
 Telephone:

TONASKET

Tonasket Municipal Helipad  
 Lat. 48-44 Long. 119-27  
 Service:  
 Size:  
 Ownership: Municipal  
 Use: Public  
 Elevation: Ground Level  
 Telephone:

TUKWILA

Doubletree Inn Heliport  
 205 Strander Blvd.  
 Lat. 47-27 Long. 122-15  
 Service:  
 Size: 39' x 29'  
 Ownership: Private  
 Use: Private  
 Elevation: Ground Level  
 Telephone: 206/246-8220

TUKWILA

Rainier Bank Opns Center  
 Lat. 47-29 Long. 122-16  
 Service:  
 Size: 77' x 77'  
 Ownership: Private  
 Use: Private  
 Elevation: Ground Level  
 Telephone:

TUKWILA

Tukwila Operations Center  
 Lat. 47-26 Long. 122-14  
 Service:  
 Size: 20' x 20'  
 Ownership: Private  
 Use: Private  
 Elevation: Ground Level  
 Telephone: 206/206-5447

WASHON

Therkelsen Heliport  
 Lat. 47-25 Long. 122-26  
 Service:  
 Size: 50' x 50'  
 Ownership: Public  
 Use: Private  
 Elevation: Ground Level  
 Telephone: 206/463-3142

WASHOUGAL

Orbit Heliport  
 Lat. 45-34 Long. 122-19  
 Service:  
 Size: 50' x 50'  
 Ownership: Private  
 Use: Private  
 Elevation: Ground Level  
 Telephone: 206/835-8526

WHITE SWAN

Millcreek Heliport  
 Lat. 46-15 Long. 120-52  
 Service:  
 Size:  
 Ownership: Private  
 Use: Private  
 Elevation:  
 Telephone:

WHITE SWAN

Signal Peak Lookout Heliport  
 Lat. 46-14 Long. 121-08  
 Service:  
 Size:  
 Ownership: Public  
 Use: Private  
 Elevation: Ground Level  
 Telephone:

WOODINVILLE

Greenline Heliport  
 Lat. 47-45 Long. 122-09  
 Service:  
 Size: 400' x 400'  
 Ownership: Private  
 Use: Private  
 Elevation: Ground Level  
 Telephone:

YAKIMA

Don Williams Private Heliport  
 Lat. 46-36 Long. 120-36  
 Service:  
 Size: 70' x 60'  
 Ownership: Private  
 Use: Private  
 Elevation: Ground Level  
 Telephone: 509/965-0960

WASHINGTON - continued

YAKIMA

Yakima Air Terminal Helipad  
1208 West Washington Avenue  
Lat. 46-34      Long. 120-32

Service:  
Size:            200' x 400'  
Ownership:      Public  
Use:             Public  
Elevation:      Ground Level  
Telephone:      509/453-0345

WOODINVILLE

Wilson Construction Company  
Lat. 46-38      Long. 12-44

Service:  
Size:            40' x 40'  
Ownership:      Private  
Use:             Private  
Elevation:  
Telephone:      306/483-9119



WEST VIRGINIA

BECKLEY

Envirotech Coal Services Heliport

Service:  
Size: 300' circle  
Ownership: Private  
Use: Private  
Elevation: Ground level  
Telephone: 304/255-5126

BECKLEY

Lee Norse NR 2 Heliport  
5 miles SE of city

Lat. 37-47 Long. 81-07  
Service: Marked  
Size: 70' x 70'  
Ownership: Private  
Use: Private  
Elevation: Ground level  
Telephone: 304/252-9616

BECKLEY

Mabscott Hill Heliport

Lat. 37-45 Long. 81-21  
Service: Fuel  
Size: 40' x 40'  
Ownership: Private  
Use: Private  
Elevation: Ground level  
Telephone: 304/252-6575

BECKLEY

Perry & Hylton Heliport

Service: Lighted, Marked  
Size: 50' x 130'  
Ownership: Private  
Use: Private  
Elevation: Ground level  
Telephone: 304/255-1457

BECKLEY

Ramada Heliport

Service: Marked, Lighted  
Size:  
Ownership: Private  
Use: Private  
Elevation: Ground level  
Telephone: 304/255-1457

BRIDGEPORT

Ponderosa Heliport

Service: Lighted  
Size: 40' x 40'  
Ownership: Private  
Use: Private  
Elevation: Ground level  
Telephone: 304/623-6561

CHARLESTON

Eagle Coal & Dock  
1600 4th Avenue

Lat. 38-22 Long. 81-39  
Service:  
Size: 50' x 50'  
Ownership: Private  
Use: Private  
Elevation: Ground level  
Telephone: 304/342-7151

CHARLESTON

Filbeth Heliport

Lat. 38-22 Long. 81-40  
Service:  
Size: 20' x 20'  
Ownership: Private  
Use: Private  
Elevation: Rooftop  
Telephone: 304/344-1761

CHARLESTON

Patrick Street Heliport

Lat. 38-22 Long. 81-40  
Service:  
Size: 75' x 75'  
Ownership: Private  
Use: Private  
Elevation: Rooftop  
Telephone: 304/344-1761

CHARLESTON

State Police Heliport

Lat. 38-23 Long. 81-36  
Service:  
Size: 65' x 60'  
Ownership: Public  
Use: Private  
Elevation: Ground level  
Telephone: 304/348-2048

CORINNEE

Perry and Hylton Coal Co. Heliport

Service: Marked  
Size: 50' x 50'  
Ownership: Private  
Use: Private  
Elevation: Ground level  
Telephone: 304/255-1457

ELKINS

Elkins Operations and Research

Service:  
Size: 60' x 60'  
Ownership: State  
Use: Private  
Elevation: Ground level  
Telephone: 304/636-1767

WEST VIRGINIA - continued

GLADE SPRINGS

Glade Springs Heliport  
Service:  
Size: 150' x 60'  
Ownership: Private  
Use: Private  
Elevation: Ground level  
Telephone: 304/763-2000

INSTITUTE

West Virginia State Police Heliport  
Service: Marked  
Size: 40' x 40'  
Ownership: Private  
Use: Private  
Elevation: Ground level  
Telephone: 304/248-2048

KINGWOOD

Camp Dawson  
Service: Marked  
Size: 50' x 50'  
Ownership: State  
Use: Private  
Elevation: Ground level  
Telephone: 304/428-3283

KINGWOOD

Valley Point Heliport  
Service:  
Size: 75' x 75'  
Ownership: Private  
Use: Private  
Elevation: Ground level  
Telephone:

LANARK

Groves Heliport  
Lat. 37-49 Long/ 81-08  
Service:  
Size: 75' x 75'  
Ownership: Private  
Use: Private  
Elevation: Ground level  
Telephone: 304/344-8327

MT. STORM

Allegheny Mining Heliport  
Service: Lighting  
Size: 170' x 170'  
Ownership: Private  
Use: Private  
Elevation: Ground level  
Telephone: 304/693-7621

OAKHILL

W & H Contracting Heliport  
Service: Lighting  
Size: 50' x 50'  
Ownership: Private  
Use: Private  
Elevation: Ground level  
Telephone: 304/574-2361

\*

RALEIGH

Raleigh County Heliport  
Service: Fuel,Lighting,Marked  
Size: 3 pads 12' x 12'  
Ownership: Public  
Use: Public  
Elevation: Ground level  
Telephone: 304/255-0476

RIPLEY

Dickenson Heliport  
Service:  
Size: 64' x 64'  
Ownership: Private  
Use: Private  
Elevation: Ground level  
Telephone: 304/372-9111

S. CHARLESTON

Ray Cally Helipad  
Service:  
Size: 70' x 70'  
Ownership: Private  
Use: Public  
Elevation: Ground level  
Telephone: 304/744-1511

S. CHARLESTON

Ray Heliport  
Service:  
Size: 110' x 90'  
Ownership: Private  
Use: Private  
Elevation: Ground level  
Telephone: 513/288-1255

UPLAND

Minick's Heliport  
Lat. 38-34 Long. 82-03  
Service:  
Size: 22' x 22'  
Ownership: Private  
Use: Private  
Elevation: Ground level  
Telephone: 304/776-2200

WEST VIRGINIA - continued

WHEELING

King Heliport

Service:  
Size: 100' x 150'  
Ownership: Private  
Use: Private  
Elevation: Rooftop  
Telephone: 304/233-1353

WHEELING

Parking Lot Heliport

Service:  
Size: 80' x 80'  
Ownership: Private  
Use: Private  
Elevation: Ground level  
Telephone: 304/233-1353

WHEELING

Straub Private Heliport

69 16th Street

Lat. 40-04 Long. 80-40

Service:  
Size: 80' x 80'  
Ownership: Private  
Use: Private  
Elevation: Ground level  
Telephone: 304/233-2222

WHITESVILLE

Hygeia Heliport

Lat. 38-00 Long. 81-20

Service:  
Size: 100' x 215'  
Ownership: Private  
Use: Private  
Elevation: Ground level  
Telephone: 304/854-1323

\* PRINCETON

Davenport Heliport

Route 2

Camp Creek Road

Service: Marked, windsock  
Size: 50' x 50'  
Ownership: Private  
Use: Public  
Elevation: Ground level  
Telephone: 304/384-9381

WISCONSIN

BARABOO

Sank County Sheriff's Department  
515 Oak Street  
Service:  
Size: 66' diameter  
Ownership: Municipal  
Use: Private  
Elevation: Ground Level  
Telephone: 608/356-4895

BRISTOL

Windsong International Heliport  
2 miles S of city  
Lat. 42-31 Long. 88-03  
Service:  
Size: 500' x 380'  
Ownership: Private  
Use: Private  
Elevation: Ground Level  
Telephone: 414/857-2286

BROWN DEER

9001 N Green Bay Road  
Service:  
Size: 40' x 40'  
Ownership: Private  
Use: Private  
Elevation: Ground Level  
Telephone: 414/355-6666

DELAFIELD

St. John's Military Academy Heliport  
Lat. 43-04 Long. 88-25  
Service:  
Size: 300' x 700'  
Ownership: Private  
Use: Private  
Elevation: Ground Level  
Telephone:

DOUSMAN

Koller Heliport  
33625 Highway G  
Service:  
Size: 400' x 400'  
Ownership: Private  
Use: Private  
Elevation: Ground Level  
Telephone: 414/968-4110

DRESSER

Compressor Station 2222  
Lat. 45-18 Long. 92-35  
Service:  
Size: 20' x 20'  
Ownership: Private  
Use: Private  
Elevation: Ground Level  
Telephone: 218/631-1911

GREEN BAY

Austin Straubel Heliport  
8 miles SW of city  
Route 17  
Lat. 44-29 Long. 88-08  
Service: Fuel  
Size: 50' x 35'  
Ownership: Municipal  
Use: Public  
Elevation: Ground Level  
Telephone: 414/494-2500

GREENBAY

USN and USMC  
7th Engineer Company  
Lat. 44-48 Long. 91-15  
Service:  
Size:  
Ownership: Federal  
Use: Private  
Elevation: Ground Level  
Telephone:

GREENFIELD

All-State Equipment Company  
Lat. 42-57 Long. 87-58  
Service:  
Size: 80' x 80'  
Ownership: Private  
Use: Private  
Elevation: Ground Level  
Telephone:

JANESVILLE

Omniflight Helicopters Heliport  
RR #71  
Highway 51 South  
Lat. 42-37 Long. 89-02  
Service:  
Size: 50' x 50'  
Ownership: Private  
Use: Private  
Elevation: Ground Level  
Telephone: 608/756-3631

JANESVILLE

Rock County Heliport  
Lat. 42-37 Long. 89-02  
Service:  
Size:  
Ownership: Municipal  
Use: Public  
Elevation: Ground Level  
Telephone: 608/754-2363

LA CROSSE

La Crosse Municipal Heliport  
Lat. 43-53 Long. 91-15  
Service:  
Size:  
Ownership: Municipal  
Use: Public  
Elevation: Ground Level  
Telephone: Unicom 122.95

WISCONSIN - continued

LAKE GENEVA  
 Lat. 42-33 Long. 88-26  
 Service:  
 Size: 30' x 25'  
 Ownership: Private  
 Use: Private  
 Elevation:  
 Telephone: 414/248-2288

LA POINTE  
 Madeline Island Marina Helipad  
 1 mile S of city  
 Lat. 46-46 Long. 90-46  
 Service:  
 Size: 60' x 60'  
 Ownership: Private  
 Use: Private  
 Elevation: Ground Level  
 Telephone:

MADISON  
 Army Guard Heliport  
 Lat. 43-07 Long. 89-20  
 Service:  
 Size: 100' x 100'  
 Ownership: Municipal  
 Use: Military  
 Elevation: Ground Level  
 Telephone:

MILWAUKEE  
 84th Division (TNG) Heliport  
 Lat. 43-7 Long. 87-58  
 Service:  
 Size: 100' x 100'  
 Ownership: Federal  
 Use: Private  
 Elevation: Ground Level  
 Telephone:

MILWAUKEE  
 General Mitchell Field Helipad  
 5300 South Howell Avenue  
 Lat. 42-57 Long. 87-54  
 Service: Fuel, Maintenance, Food  
 Size: 80' x 80'  
 Ownership: Municipal  
 Use: Public  
 Elevation: Ground Level  
 Telephone:

MILWAUKEE  
 Lawrence Timmerman Field Heliport  
 North 91st Street & Hampton Avenue  
 Service: Fuel  
 Size: 80' x 80'  
 Ownership: County  
 Use: Public  
 Elevation: Ground Level  
 Telephone:

MILWAUKEE  
 WISN - TV  
 759 N 19th Street  
 Service: Marked, Lighted  
 Size: 50' x 50'  
 Ownership: Private  
 Use: Private  
 Elevation: Ground Level  
 Telephone: 414/342-6643

OSCENOLA  
 Kroy Osceola  
 Lat. 45-19 Long. 92-41  
 Service:  
 Size: 130' x 80'  
 Ownership: Private  
 Use: Private  
 Elevation:  
 Telephone: 717/755-3248

RACINE  
 Horlick Racine Helipad  
 Lat. 42-46 Long. 87-49  
 Service:  
 Size:  
 Ownership: Public  
 Use: Public  
 Elevation: Ground Level  
 Telephone:

RACINE  
 Johnson Wax Heliport  
 1525 Howe Street  
 Lat. 42-42 Long. 87-47  
 Service:  
 Size:  
 Ownership: Private  
 Use: Private  
 Elevation:  
 Telephone: 414/637-1103

SHELBY  
 Grogan Heliport  
 W. Dixon Boulevard  
 Lat. 43-37 Long. 89-47  
 Service:  
 Size: 50' diameter  
 Ownership: Private  
 Use: Private  
 Elevation: Ground Level  
 Telephone: 608/253-3031

STILLWATER  
 St. Croix Falls Plant  
 1862 S. Greenly Street  
 Lat. 45-24 Long. 92-38  
 Service:  
 Size: 100' x 160'  
 Ownership: Private  
 Use: Private  
 Elevation: Ground Level  
 Telephone: 612/770-7064

WISCONSIN - continued

THEINSVILLE

Hoffman Properties Inc.  
Lat. 43-15 Long. 87-57  
Service:  
Size: 12' x 12'  
Ownership: Private  
Use: Private  
Elevation:  
Telephone: 414/476-0702

TOMAH

State Patrol Heliport  
District #5  
2 miles NE of city  
Lat. 43-57 Long. 90-31  
Service:  
Size: 80' x 80' asphalt  
Ownership: State  
Use: Private  
Elevation: Ground Level  
Telephone: 608/372-5998

WADENA

Compressor Station 2222  
Lat. 45-19 Long. 92-35  
Service:  
Size: 20' x 20'  
Ownership: Private  
Use: Private  
Elevation: Ground Level  
Telephone: 218/631-1911

WAUKESHA

Waukesha County Helipad  
Lat. 43-02 Long. 88-14  
Service:  
Size:  
Ownership: Municipal  
Use: Public  
Elevation: Ground Level  
Telephone:

WAUWATOSA

Hoffman Prop. Inc.  
2419 Wauwatosa Avenue  
Lat. 43-16 Long. 87-58  
Service:  
Size: 12' x 12'  
Ownership: Private  
Use: Private  
Elevation: Ground Level  
Telephone: 414/476-0702

WEST BEND

West Bend Helipad  
Lat. 43-25 Long. 88-08  
Service:  
Size:  
Ownership: Municipal  
Use: Public  
Elevation: Ground Level  
Telephone:

WISCONSIN DELLS

Grogan Heliport  
1 mile SW of city  
Lat. 43-37 Long. 89-47  
Service:  
Size: 30' x 30'  
Ownership: Private  
Use: Private  
Elevation: Ground Level  
Telephone: 608/254-6381

WISCONSIN DELLS

Van Wie Heliport  
Lat. 43-38 Long. 89-47  
Service:  
Size: 200' x 200'  
Ownership: Private  
Use: Private  
Elevation: Ground Level  
Telephone:

WYOMING

CASPER

True Drilling Company  
Casper Air Terminal  
Lat. 42-51 Long. 106-20  
Service: Windsock  
Size: 200' x 400'  
Ownership: Private  
Use: Private  
Elevation: Ground Level  
Telephone: 307/237-9779

CHEYENNE

F.E. Warren Air Force Base Heliport  
West edge of city  
Service: Fuel, Marked, Perimeter  
Lighting, Maintenance  
Size: 150' x 75'  
Ownership: Federal  
Use: Private  
Elevation: Ground Level  
Telephone: 307/775-3910

CODY

Cody Municipal Heliport  
Lat. 44-31 Long. 109-01  
Service: Fuel  
Size:  
Ownership: Municipal  
Use: Public  
Elevation: Ground Level  
Telephone: 307/587-5096

CODY

Flying L Skytel Helipad  
Lat. 44-27 Long. 109-30  
Service:  
Size:  
Ownership: Private  
Use: Public  
Elevation: Ground Level  
Telephone: 307/587-4029

GREYBULL

South Big Horn County Helipad  
Lat. 44-30 Long. 108-04  
Service: Fuel  
Size:  
Ownership: Municipal  
Use: Public (Hawkins &  
Power Aviation)  
Elevation: Ground Level  
Telephone: 307/765-4482

JACKSON

Jackson Heliport  
Lat. 43-28 Long. 110-45  
Service: Windsock  
Size: 40' x 40'  
Ownership: Federal  
Use: Public  
Elevation: Ground Level  
Telephone:

KEELINE

Joss Heliport  
6 miles N of city  
Lat. 42-50 Long. 104-45  
Service:  
Size: 100' x 50'  
Ownership: Private  
Use: Private  
Elevation: Ground Level  
Telephone: 307/334-4122

MILLS

Salt Creek Freightways Company  
Lat. 42-50 Long. 106-00  
Service:  
Size: 150' x 95'  
Ownership: Private  
Use: Private  
Elevation:  
Telephone: 307/265-5050

PINEDALE

Sulenta Construction  
Lat. 42-05 Long. 109-30  
Service:  
Size: 60' x 80'  
Ownership: Private  
Use: Private  
Elevation:  
Telephone: 307/367-4355

ROCK SPRINGS

Searle Brothers Heliport  
Lat. 41-37 Long. 109-15  
Service:  
Size: 30' x 40'  
Ownership: Private  
Use: Private  
Elevation: Ground Level  
Telephone: 307/382-9664

CANADA

ALBERTA

BLAIRMORE

Crows Nest Helicopters Heliport  
Lat. 49-37 Long. 112-26  
Service:  
Size: 20' x 20'  
Ownership: Private  
Use: Private  
Elevation: Ground Level  
Telephone: 403/327-4334

CALGARY

Bow Crow Helistop  
Bowness Trail & Bear Paw Dam Road  
Lat. 51-06 Long. 114-20  
Service: Windsock  
Size: 200' x 200'  
Ownership: Private  
Use: Private  
Elevation: Ground Level  
Telephone: 403/288-4472

CALGARY

Broadcast House  
Bow and Sarcee Trials  
Lat. 51-04 Long. 114-10  
Service:  
Size: 100' x 100'  
Ownership: Private  
Use: Private  
Elevation: Ground Level  
Telephone: 403/249-9101

CALGARY

Calgary International  
East of Air Terminal Bldg.  
Lat. 51-08 Long. 114-00  
Service: Fuel  
Size: 200' x 200'  
Ownership: Public  
Use: Public  
Elevation: Ground Level  
Telephone: 403/231-4628

CALGARY

City Bow River  
Between First Avenue and 7th Street  
Lat. 51-03 Long. 114-05  
Service: Windsock  
Size: 200' x 200'  
Ownership: Municipal  
Use: Public  
Elevation:  
Telephone: 403/268-2251

CALGARY

South Port  
10101 Southport Road S.W.  
Lat. 50-58 Long. 114-05  
Service:  
Size: 55' x 55'  
Ownership: Private  
Use: Private  
Elevation: Ground Level  
Telephone: 403/276-0337

KINUSO

Lat. 55-19 Long. 115-26  
Service:  
Size: 180' x 100'  
Ownership: Government  
Use: Private  
Elevation: Ground Level  
Telephone: 403/849-3046

ROCKY MOUNTAIN HOUSE

Alberta Energy and Natural Resources  
Heliport  
Lat. 52-23 Long. 114-55  
Service:  
Size: 90' x 180'  
Ownership: Government  
Use: Private  
Elevation: Ground Level  
Telephone: 403/845-3394



BRITISH COLUMBIA

BURNABY

Transwest Helicopters Ltd. Heliport  
2792 Norland Street  
Lat. 49-16 Long. 122-59  
Service:  
Size: 100' x 300'  
Ownership: Private  
Use: Private  
Elevation: Ground Level  
Telephone: 604/291-7578

BURNS LAKE

Alpine Helicopters Ltd.  
P.O. Box 54  
Lat. 54-13 Long. 125-46  
Service:  
Size: 200' x 200'  
Ownership: Private  
Use: Private  
Elevation: Ground Level  
Telephone: 604/692-3613

CAMPBELL RIVER

Okanagan Helicopters Ltd. Heliport  
Lat. 50-03 Long. 125-15  
Service: Fuel  
Size: 100' x 200'  
Ownership: Private  
Use: Private  
Elevation: Ground Level  
Telephone: 604/287-6118

CRANBROOK

Okanagan Helicopters Ltd.  
Lat. 49-25 Long. 115-48  
Service: Fuel  
Size: 20' x 20'  
Ownership: Private  
Use: Private  
Elevation: Ground Level  
Telephone: 604/426-4316

DELTA (SOUTH B.C.)

Townand Country Inn  
6005 North 17 Highway  
Lat. 48-06 Long. 123-03  
Service:  
Size: 200' x 300'  
Ownership: Private  
Use: Private  
Elevation: Ground Level  
Telephone: 609/946-4404

DELTA (NORTH B.C.)

North Delta Copters, Ltd. Heliport  
6435 64th Street  
Lat. 48-07 Long. 123-03  
Service:  
Size: 40' x 40'  
Ownership: Private  
Use: Private  
Elevation: Ground Level  
Telephone: 604/946-1012

FORT ST. JAMES

Northern Mountain Airlines  
P.O. Box 368  
Service: Fuel  
Size: 36' x 36'  
Ownership: Private  
Use: Private  
Elevation: Ground Level  
Telephone: 604/963-9622

GOLDEN

Lat. 51-18 Long. 116-58  
Service:  
Size: 40' x 40'  
Ownership: Private  
Use: Private  
Elevation: Ground Level  
Telephone: 604/376-7941

INVERMERE

Rocky Mountain Helicopters Ltd.  
Lat. 50-30 Long. 116-02  
Service:  
Size: 200' x 400'  
Ownership: Private  
Use: Private  
Elevation: Ground Level  
Telephone: 604/426-6312

KELOWNA

Alpine Helicopters Ltd.  
Lat. 49-52 Long. 119-34  
Service: Fuel  
Size: 431' x 520'  
Ownership: Private  
Use: Private  
Elevation: Ground Level  
Telephone: 604/769-4111

KEMANO

Aluminium Company of Canada Ltd.  
Lat. 53-54 Long. 127-57  
Service: Emergency Fuel  
Size: 200' x 200'  
Ownership: Private  
Use: Private  
Elevation: Ground Level  
Telephone: 604/635-2100

BRITISH COLUMBIA - continued

NANAIMO

Megillwary Helicopters, Ltd.

Lat. 49-14 Long. 124-03

Service:  
Size: 50' x 50'  
Ownership: Private  
Use: Public  
Elevation: Ground Level  
Telephone: 604/245-2291

VICTORIA

City of Victoria Heliport

Lat. 48-26 Long. 123-22

Service:  
Size: 125' x 125'  
Ownership: Municipal  
Use: Public  
Elevation: Ground Level  
Telephone: 604/385-5711

NELSON

Okanagan Helicopters, Ltd.

Lat. 49-29 Long. 117-18

Service:  
Size: 75' x 75'  
Ownership: Private  
Use: Public  
Elevation: Ground Level  
Telephone: 604/352-5411

PRINCE GEORGE

Okanagan Helicopters, Ltd.

P.O. Box 490

Lat. 53-57 Long. 122-50

Service:  
Size: 90' x 90'  
Ownership: Private  
Use: Private  
Elevation: Ground Level  
Telephone: 604/563-0551

REVELSTOKE

Okanagan Helicopters, Ltd. Heliport

Lat. 50-58 Long. 118-11

Service: Fuel  
Size: 525'  
Ownership: Private  
Use: Public  
Elevation: Ground Level  
Telephone: 604/837-4044

SMITHERS

Okanagan Helicopters Heliport

Lat. 54-46 Long. 127-08

Service: Fuel  
Size: 200' x 200'  
Ownership: Private  
Use: Private  
Elevation: Ground Level  
Telephone: 604/847-9444

VALEMONT

Bon Helicopters Heliport

No. 10 Hangar

Lat. 52-52 Long. 119-18

Service:  
Size: 30' x 30'  
Ownership: Private  
Use: Private  
Elevation: Ground Level  
Telephone: 403/276-3366

MANITOBA

GYPSUMVILLE

Department of National Defense Heliport  
Lat. 51-40 Long. 98-44  
Service: Fuel  
Size:  
Ownership: Municipal  
Use: Public  
Elevation: Ground Level  
Telephone: 204/659-2611

THOMPSON

Lat. 55-42 Long. 97-53  
Service:  
Size: 180' x 102'  
Ownership: Private  
Use: Private  
Elevation: Ground Level  
Telephone: 204/677-4043

GRACELAKE

Lambair Ltd. Heliport  
Service:  
Size: 200' x 200'  
Ownership: Private  
Use: Public  
Elevation: Ground Level  
Telephone: 204/623-3461

WINNIPEG

Winnipeg Richardwon Bldg.  
Lat. 49-54 Long. 97-08  
Service:  
Size: 56' x 42'  
Ownership: Private  
Use: Private  
Elevation: Rooftop  
Telephone: 204/988-5811

FENWICK

Headingley Fenwick  
Lat. 49-5 Long. 97-21  
Service: Fuel  
Size: 50' x 50'  
Ownership: Private  
Use: Private  
Elevation: Ground Level  
Telephone: 204/889-9300

LAC DU BONNET

Lac Du Bonnet Helistop  
Lat. 50-18 Long. 96-01  
Service: Fuel  
Size: 500' x 800'  
Ownership: Private  
Use: Private  
Elevation: Ground Level  
Telephone: 204/786-4157

SHILO

Lat. 49-48 Long. 99-38  
Service:  
Size: 262' x 262'  
Ownership: Military  
Use: Military  
Elevation: Ground Level  
Telephone: 204/765-2172

THOMPSON HELAIR

Lat. 55-46 Long. 97-49  
Service:  
Size: 50' x 50'  
Ownership: Private  
Use: Private  
Elevation: Ground Level  
Telephone: 204/778-5049

NEW BRUNSWICK

CHATHAM

Chatham Airport/Heliport

Lat. 47-00 Long. 65-27  
Service: Fuel  
Size:  
Ownership: Government  
Use: Public (prior permission)  
Elevation: Ground Level  
Telephone: 056/773-4421

NOVA SCOTIA

DARTMOUTH

Ministry of Transportation

Lat. 44-40 Long. 63-35  
Service:  
Size: 100' Dia.  
Ownership: Government  
Use: Private  
Elevation: Ground Level  
Telephone: 902/426-3751

GAGETOWN

Fredericton Airport Heliport

Lat. 45-50 Long. 66-26  
Service: Fuel, Lighted  
Size: 150' x 150'  
Ownership: Government  
Use: Public (by prior permission)  
Elevation: Ground Level  
Telephone: 506/357-8401 ext. 635

SAINT JOHN

Ministry of Transport Heliport

Lat. 45-16 Long. 66-04  
Service:  
Size: 300' x 300'  
Ownership: Government  
Use: Private  
Elevation: Ground Level  
Telephone: 506/696-3300

SAINT JOHN EAST

Lat. 45-16 Long. 66-10  
Service:  
Size:  
Ownership: Private  
Use: Private  
Elevation: Ground Level  
Telephone: 506/693-8472

NEWFOUNDLAND

SAINT JOHNS

Saint Johns Fishery Products Heliport

Lat. 47-34 Long. 52-46  
Service:  
Size: 200' x 215'  
Ownership: Private  
Use: Public  
Elevation: Ground Level  
Telephone: 709/737-5594

ONTARIO

ARNPRIOR

Lat. 45-25      Long. 76-23  
 Service:      Fuel  
 Size:          200' x 250'  
 Ownership:    Private  
 Use:            Public (Day only)  
 Elevation:     
 Telephone:    613/623-6588

BELLS CORNERS

Viking Helicopters Ltd. Heliport  
 P.O. Box 5104  
 Lat. 45-19      Long. 75-52  
 Service:      Fuel  
 Size:          95' x 95'  
 Ownership:    Private  
 Use:            Public  
 Elevation:    Ground Level  
 Telephone:    613/836-1103

CARP

Lat. 45-19      Long. 76-03  
 Service:      Fuel  
 Size:          200' x 200'  
 Ownership:    Private  
 Use:            Public - Iroquois  
                  Helicopters, Ltd.  
 Elevation:    Ground Level  
 Telephone:    613/839-5706

CAREY LAKE

Lat. 49-45      Long. 84-02  
 Service:      Fuel  
 Size:          100' x 100'  
 Ownership:    Private  
 Use:            Public (Hearst Air  
                  Service Ltd.)  
 Elevation:    Ground Level  
 Telephone:    705/362-8880

DRYDEN NORTH

Lat. 49-47      Long. 92-50  
 Service:      Fuel  
 Size:          40' x 40'  
 Ownership:    Government  
 Use:            Government  
 Elevation:    Ground Level  
 Telephone:    807/223-3341

DRYDEN SOUTH

Lat. 49-46      Long. 92-51  
 Service:      Fuel  
 Size:          40' x 40'  
 Ownership:    Government  
 Use:            Government  
 Elevation:    Ground Level  
 Telephone:    807/223-3341

KENORA

Helitac Heliport  
 Lat. 49-48      Long. 94-31  
 Service:      Fuel  
 Size:          75' x 75'  
 Ownership:    Private  
 Use:            Private  
 Elevation:    Ground Level  
 Telephone:    807/548-4321

METCALFE

Pan-Air Helicopters Heliport  
 Lat. 45-15      Long. 75-32  
 Service:      Fuel  
 Size:          100' x 100'  
 Ownership:    Private  
 Use:            Private  
 Elevation:    Ground Level  
 Telephone:    613/821-3353

NIAGARA FALLS

Helicopters Ltd., Heliport  
 Lat. 43-07      Long. 79-04  
 Service:      Fuel  
 Size:          354' x 96'  
 Ownership:    Private  
 Use:            Public  
 Elevation:    Ground Level  
 Telephone:    416/354-2751

NORTH BAY

Canadore College Heliport  
 Lat. 46-26      Long. 79-28  
 Service:      Fuel  
 Size:          180' x 500'  
 Ownership:    Private  
 Use:            Private  
 Elevation:    Ground Level  
 Telephone:    705/474-5510

ORANGEVILLE

Lat. 43-54      Long. 80-02  
 Service:      Fuel  
 Size:          100' x 100'  
 Ownership:    Public  
 Use:            Public-Caledon  
                  Helicopters Ltd.  
 Elevation:    Ground Level  
 Telephone:    519/941-4506

PETAWAWA

Lat. 45-57      Long. 77-19  
 Service:      Fuel  
 Size:          150' x 150'  
 Ownership:    Government  
 Use:            Government  
 Elevation:    Ground Level  
 Telephone:    613/687-5511  
                  ext. 789

ONTARIO - continued

PORT COLBORNE

Lat. 42-53 Long. 79-01  
 Service:  
 Size: 100' x 100'  
 Ownership: Underwater Gas Developers  
 Use: Private/Emergency  
 Elevation: Ground Level  
 Telephone: 416/894-1731

TILBURY

Lat. 42-13 Long. 82-26  
 Service:  
 Size: 100' x 100'  
 Ownership: Arrow-Smith Helicopters Ltd.  
 Use: Public  
 Elevation: Ground Level  
 Telephone: 519/682-2661

SAULT STE MARIE

Partridge Point Heliport  
 Lat. 46-32 Long. 84-14  
 Service: Fuel  
 Size: 230' x 350'  
 Ownership: Private  
 Use: Public (Ranger Lake Helicopters, Ltd.)  
 Elevation: Ground Level  
 Telephone: 705/942-2646

TORONTO

Toronto Wilson Truck Lines Heliport  
 Lat. 43-37 Long. 79-34  
 Service:  
 Size: 45' x 45'  
 Ownership: Private  
 Use: Private  
 Elevation: Ground Level  
 Telephone: 416/621-9020

SCHOMBERG

Schomberg Heliport  
 Lat. 44-00 Long. 79-39  
 Service:  
 Size: 75' x 75'  
 Ownership: Private  
 Use: Public  
 Elevation: Ground Level  
 Telephone: 416/939-7732

TORONTO

King City  
 Lat. 43-54 Long. 79-34  
 Service: Fuel  
 Size: 1800' x 200'  
 Ownership: Municipal  
 Use: Public  
 Elevation:  
 Telephone: 416/833-2020

SIOX LOOKOUT

Lat. 50-04 Long. 91-55  
 Service: Fuel  
 Size: 60' x 60'  
 Ownership: Government  
 Use: Private - Summer only  
 Elevation: Ground Level  
 Telephone: 807/737-2819

SUDBURY

Lat. 46-27 Long. 81-00  
 Service: Fuel  
 Size: 200' x 200'  
 Ownership: Private  
 Use: Public  
 Elevation: Ground Level  
 Telephone: 705/522-2332

TIMMINS HELIPORT

Lat. 48-32 Long. 81-22  
 Service:  
 Size: 60' x 100'  
 Ownership: Huisson Aviation Ltd.  
 Use: Public  
 Elevation: Ground Level  
 Telephone: 706/267-2993

PRINCE EDWARD ISLAND

CHARLOTTETOWN

Charlotte Marine Agency Heliport

Lat. 46-14 Long. 63-07

Service:

Size:

Ownership: Government

Use: Government

Elevation: Ground Level

Telephone:

QUEBEC

ALMA

Air Alma Heliport

Lac St-Jean

Lat. 48-32 Long. 71-38

Service: Fuel

Size: 200' x 100'

Ownership: Private

Use: Public

Elevation: Ground Level

Telephone: 418/668-3046

CARTIERVILLE

Lat. 45-32 Long. 73-44

Service:

Size: 200' x 200'

Ownership: Private

Use: Private

Elevation: Ground Level

Telephone: 514/337-2330

FORT CHIMO

Lat. 58-07 Long. 68-23

Service: Fuel

Size: 300' x 500'

Ownership: Municipal

Use: Public

Elevation: Ground Level

Telephone: 819/964-2838

LES MECHINS

Verreault Heliport

Lat. 48-00 Long. 66-58

Service: Fuel

Size: 75' x 75'

Ownership: Private

Use: Public

Elevation: Ground Level

Telephone: 418/729-3733

LA SARRÉ

Lat. 48-48 Long. 79-15

Service: Fuel

Size: 24' x 45'

Ownership: Private

Use: Public

Elevation: Ground Level

Telephone: 819/333-4047

MATAGMI

Trans Quebec Helicopters Heliport

Lat. 49-45 Long. 77-38

Service: Fuel

Size: 200' x 200'

Ownership: Private

Use: Public

Elevation: Ground Level

Telephone: 819/739-4336

MONTREAL

Anachemia Ltd. Heliport

500 2nd. Avenue

Lat. 45-27 Long. 73-40

Service: Fuel

Size: 180' x 160'

Ownership: Private

Use: Private

Elevation: Ground Level

Telephone: 514/489-5711

MONTREAL

CFCF Heliport

Lat. 45-32 Long. 73-38

Service:

Size: 40' x 40'

Ownership: Private

Use: Private

Elevation: Ground Level

Telephone: 514/273-6311

MONTREAL

Les Cedres Heliport

Lat. 45-21 Long. 74-05

Service: Fuel

Size: 250' x 250'

Ownership: Private

Use: Public

Elevation: Ground Level

Telephone: 514/637-4972

MONTREAL

Montreal Police

Ecole de Police

Lat. 45-34 Long. 73-33

Service:

Size:

Ownership: Government

Use: Emergency

Elevation: Ground Level

Telephone: 514/636-3345

QUEBEC - continued

MONTREAL  
 Montreal Police  
 Carriere Miron  
 Lat. 45-34 Long. 73-37  
 Service:  
 Size:  
 Ownership: Government  
 Use: Police  
 Elevation: Ground Level  
 Telephone: 514/636-3345

MONTREAL  
 Montreal Police  
 La Ronde  
 Lat. 45-32 Long. 73-32  
 Service:  
 Size:  
 Ownership: Government  
 Use: Police/Emergency  
 Elevation: Ground Level  
 Telephone: 514/636-3345

MONTREAL  
 Montreal Police  
 Mont-Royal  
 Lat. 45-30 Long. 73-36  
 Service:  
 Size:  
 Ownership: Government  
 Use: Police/Emergency  
 Elevation: Ground Level  
 Telephone: 514/636-3345

MONTREAL  
 Montreal Police  
 Place des Nations  
 Lat. 45-31 Long. 73-31  
 Service:  
 Size:  
 Ownership: Government  
 Use: Police/Emergency  
 Elevation: Ground Level  
 Telephone: 514/636-3345

MONTREAL  
 Montreal Police  
 Pont Viau  
 Lat. 45-44 Long. 73-40  
 Service:  
 Size:  
 Ownership: Government  
 Use: Police/Emergency  
 Elevation: Ground Level  
 Telephone: 514/636-3345

MONTREAL  
 Montreal Police Headquarters  
 750 Bonsecours Street  
 Lat. 45-31 Long. 73-33  
 Service:  
 Size: 40' x 80'  
 Ownership: Government  
 Use: Police  
 Elevation: Rooftop  
 Telephone: 514/636-3345

MONTREAL  
 Provost Heliport  
 Lat. 45-37 Long. 73-34  
 Service:  
 Size: 40' x 40'  
 Ownership: Provost Cartage  
 Ltee  
 Use: Private  
 Elevation: Ground Level  
 Telephone: 514/353-0550

NICOLET  
 Lat. 46-13 Long. 72-39  
 Service:  
 Size: 125' x 125'  
 Ownership: Private  
 Use: Private  
 Elevation:  
 Telephone: 819/293-2004

QUEBEC  
 Complex H  
 Lat. 46-48 Long. 71-13  
 Service:  
 Size: 48' x 48'  
 Ownership: Government  
 Use: Private  
 Elevation: Rooftop  
 Telephone: 418/872-2850

QUEBEC  
 Quebec Lallier  
 Lat. 46-48 Long. 71-16  
 Service:  
 Size:  
 Ownership: Private  
 Use: Private  
 Elevation: Ground Level  
 Telephone: 418/687-2525

QUEBEC  
 Marine Services Heliport  
 Lat. 46-48 Long. 71-12  
 Service: Fuel, Lights  
 Size:  
 Ownership: Government  
 Use: Public (call on  
 122.7 for per-  
 mission)  
 Elevation: Ground Level  
 Telephone: 418/694-4450

REPENTIGNY  
 Lallier  
 Lat. 45-43 Long. 73-28  
 Service:  
 Size: 100' x 200'  
 Ownership: Private  
 Use: Private  
 Elevation: Ground Level  
 Telephone: 514/384-0220



QUEBEC - continued

## ST. CLET

Lat. 45-21 Long. 74-13  
 Service:  
 Size: 100' x 400'  
 Ownership: Private  
 Use: Private  
 Elevation:  
 Telephone: 514/456-3755

## ST. FEREOLE DES NEIGES

Lat. 47-07 Long. 70-52  
 Service:  
 Size:  
 Ownership: Private  
 Use: Private  
 Elevation:  
 Telephone: 514/871-9685

## ST. HUBERT

St. Hubert Heliport  
 6500 Chemin de la Savanne  
 Lat. 45-32 Long. 73-25  
 Service: Fuel  
 Size: 150' x 150'  
 Ownership: Private  
 Use: Public (Helicroft Ltee)  
 Elevation: Ground Level  
 Telephone: 514/468-3431

## ST. JOSEPH DULAC GUINDON

Lat. 45-31 Long. 73-59  
 Service:  
 Size: 50' x 50'  
 Ownership: Private  
 Use: Private  
 Elevation: Ground Level  
 Telephone: 514/636-3345

## ST. MARGUERITE

7e Rue, Ste. Marguerite du Lac Masson  
 Lat. 46-02 Long. 74-03  
 Service: Fuel  
 Size: 300' x 300'  
 Ownership: Private  
 Use: Private  
 Elevation: Ground Level  
 Telephone: 514/353-0550

## ST. MAURICE

Lat. 46-28 Long. 72-34  
 Service: Fuel  
 Size: 120' x 60'  
 Ownership: Private  
 Use: Private - Heli-Max Ltd.  
 Elevation: Ground Level  
 Telephone: 819/374-4746

## ST. TELESPHORE

Lat. 45-19 Long. 74-25  
 Service:  
 Size: 200' x 200'  
 Ownership: Private  
 Use: Private  
 Elevation: Ground Level  
 Telephone: 514/269-2800

## SHERBROOKE

(Motel Le Baron)  
 Lat. 45-23 Long. 71-57  
 Service:  
 Size: 75' x 75'  
 Ownership: Private  
 Use: Private  
 Elevation: Ground Level  
 Telephone: 891/567-3941

## SOREL

Sorel Marine Agency Heliport  
 Lat. 46-03 Long. 73-07  
 Service: Fuel  
 Size: 150' x 150'  
 Ownership: Government  
 Use: Private (prior permission)  
 Elevation: Ground Level  
 Telephone: 514/742-7470

## VALCARTIER

Lat. 46-54 Long. 71-30  
 Service: Fuel  
 Size: 150' x 150'  
 Ownership: Private  
 Use: Private  
 Elevation: Ground Level  
 Telephone: 418/844-5644

## VAL D'OR

HeliVoyageur Ltee Heliport  
 Lat. 48-03 Long. 77-47  
 Service: Fuel  
 Size: 100' x 100'  
 Ownership: Private  
 Use: Private  
 Elevation: Ground Level  
 Telephone: 819/825-4232

## VALLEYFIELD

Lat. 45-16 Long. 74-09  
 Service:  
 Size: 100' x 200'  
 Ownership: Private  
 Use: Private  
 Elevation:  
 Telephone: 514/373-5344

PUERTO RICO

AGUADA

Aguada - Travenol

Lat. 18-23 Long. 67-10

Service:  
Size: 100' x 100'  
Ownership: Private  
Use: Private  
Elevation: Ground Level  
Telephone: 809/762-0050

AGUADILLA

Puerto Rico Water Resources Authority

Helipad

Service:  
Size:  
Ownership: Government  
Use: Private  
Elevation: Ground Level  
Telephone: 809/754-3232

AGUIRRE

Puerto Rico Water Resources Authority

Heliport

Service: Fuel, Marked  
Size: 90' x 90'  
Ownership: Government  
Use: Private  
Elevation: Ground Level  
Telephone: 809/754-3232

AIBONITO

Travenol Aibonito

Lat. 18-08 Long. 66-16

Service:  
Size: 60' x 60'  
Ownership: Private  
Use: Private  
Elevation: Rooftop  
Telephone: 312/537-8567

ARECIBO

Arecibo Airfield Helipad

Lat. 18-27 Long. 66-40

Service: Fuel  
Size:  
Ownership: Government  
Use: Private  
Elevation: Ground Level  
Telephone: 809/878-2072

ARECIBO

Telephone Co. Heliport

Service:  
Size:  
Ownership: State  
Use: Private  
Elevation: Ground Level  
Telephone: 809/878-1566

BARRANQUITAS

Puerto Rico Water Resources Authority

Heliport

Service:  
Size:  
Ownership: State  
Use: Private  
Elevation: Ground Level  
Telephone: 809/857-3310

BAYAMON

Telephone Co. Heliport

Service:  
Size:  
Ownership: State  
Use: Private  
Elevation: Ground Level  
Telephone: 809/878-1566

CABO ROJO

National Guard Armory Heliport

Service:  
Size:  
Ownership: State  
Use: Private  
Elevation: Ground Level  
Telephone: 809/851-1740

CAGUAS

Caguas Helipad

Service: Marked  
Size: 200' x 200'  
Ownership: Private  
Use: Private  
Elevation: Ground Level  
Telephone:

CAGUAS

Puerto Rico Water Resources Authority

Helipad

Service: Marked  
Size: 40' x 40'  
Ownership: Municipal  
Use: Private  
Elevation: Ground Level  
Telephone: 809/754-3232

CAROLINA

Carolina Heliport

Lat. 18-23 Long. 65-58

Service:  
Size: 100' x 100'  
Ownership: San Anton-Baxter, Inc.  
Use: Private  
Elevation: Ground Level  
Telephone: 809/768-4945

PUERTO RICO - continued

CAROLINA

Telephone Co. Heliport  
Service:  
Size:  
Ownership: State  
Use: Private  
Elevation:  
Telephone: 809/878-1566

CATANO

Bacardi Corp. Helipad  
Service: Marked  
Size: 50' x 60'  
Ownership: Company  
Use: Private  
Elevation: Ground Level  
Telephone: 809/795-1560

CEIBA

Roosevelt Road Naval Station  
Heliport  
Service: Fuel, Marked,  
Maintenance  
Size: 25' x 25'  
Ownership: Federal  
Use: Private  
Elevation: Ground Level  
Telephone: 809/863-2000

CULEBRA

Travenol Laboratories Heliport  
Service: Marked  
Size: 20' x 20'  
Ownership: Private  
Use: Private  
Elevation: Ground Level  
Telephone: 809/762-0050

FAJARDO

El Conquistador Hotel  
Lat. 18-21 Long. 65-38  
Service: All  
Size: 100' x 100'  
Ownership: Private  
Use: Private  
Elevation: Ground Level  
Telephone: 809/863-1414

FAJARDO

Puerto Rico Water Resources Authority  
Helipad  
Service: Marked  
Size: 40' x 40'  
Ownership: Government  
Use: Private  
Elevation: Ground Level  
Telephone: 809/863-0056

FAJARDO

Telephone Co. Heliport  
Service:  
Size:  
Ownership: State  
Use: Private  
Elevation:  
Telephone: 809/863-2121

FAJARDO

Villa Marina Heliport  
Lat. 18-20 Long. 65-58  
Service:  
Size: 76' x 76'  
Ownership: Villa Marina  
Yacht Harbor,  
Inc.  
Use: Private  
Elevation: Ground Level  
Telephone: 809/778-3100

GUAYAMA

Puerto Rico Water Resources Authority  
Heliport  
Service:  
Size:  
Ownership: State  
Use: Private  
Elevation: Ground Level  
Telephone: 809/864-0104

GUAYAMA

Telephone Co. Heliport  
Service:  
Size:  
Ownership: State  
Use: Private  
Elevation:  
Telephone: 809/789-2984

GUAYANILLA

Puerto Rico Water Resources  
Authority Heliport  
Service:  
Size:  
Ownership: State  
Use: Private  
Elevation: Ground Level  
Telephone: 809/835-3470

GUAYNABO

Fort Buchanan  
Lat. 18-24 Long. 66-07  
Service:  
Size: 50' x 50'  
Ownership: Military  
Use: Private  
Elevation: Ground Level  
Telephone: 809/783-2424

PUERTO RICO - continued

HATO REY  
Banco Popular Center  
Lat. 18-25      Long. 66-03  
Service:      Marked  
Size:      31' x 28'  
Ownership:      Private  
Use:      Private  
Elevation:      Rooftop  
Telephone:      809/765-9800

HATO REY  
National Guard Army Heliport  
Service:  
Size:  
Ownership:      State  
Use:      Private  
Elevation:      Ground Level  
Telephone:      809/724-3131

HATO TEJAS  
Telephone Co. Heliport  
Service:  
Size:  
Ownership:      State  
Use:      Private  
Elevation:      Ground Level  
Telephone:      809/782-8282

HUMACAO  
National Guard Army Heliport  
Service:      Marked  
Size:  
Ownership:      State  
Use:      Private  
Elevation:      Ground Level  
Telephone:      809/852-1252

HUMACAO  
Puerto Rico Water Resources  
Authority Heliport  
Service:      Marked, Fuel  
Size:      90' x 90'  
Ownership:      Municipal  
Use:      Private  
Elevation:      Ground Level  
Telephone:      809/852-4644

HUMACAO  
Squibb  
Lat. 18-09      Long. 65-47  
Service:  
Size:      80' x 80'  
Ownership:      Private  
Use:      Private  
Elevation:      Ground Level  
Telephone:      809/852-1255

HUMACAO  
Telephone Co. Heliport  
Service:  
Size:  
Ownership:      State  
Use:      Private  
Elevation:      Ground Level  
Telephone:      809/852-2121

ISABELA  
Puerto Rico Water Resources  
Authority Heliport  
Service:  
Size:  
Ownership:      State  
Use:      Private  
Elevation:      Ground Level  
Telephone:      809/872-2047

ISLA VERDE  
Puerto Rico Water Resources  
Authority Heliport  
Service:      Fuel, Marked  
Size:      90' x 90'  
Ownership:      State  
Use:      Private  
Elevation:      Ground Level  
Telephone:      809/754-3232

ISLA VERDE  
San Juan Hotel Heliport  
Lat. 18-26      Long. 66-01  
Service:  
Size:      100' x 100'  
Ownership:      Private  
Use:      Private  
Elevation:      Ground Level  
Telephone:      809/791-1100

JAYUYA  
Jayuya - Travenol  
Lat. 18-13      Long. 66-35  
Service:  
Size:      100' x 100'  
Ownership:      Private  
Use:      Private  
Elevation:  
Telephone:      809/762-0050

JUNCOS  
National Guard Army Heliport  
Service:  
Size:  
Ownership:      Government  
Use:      Private  
Elevation:      Ground Level  
Telephone:      809/734-8531

PUERTO RICO - continued

LEVITTOWN

Telephone Co. Heliport  
Service:  
Size:  
Ownership: Government  
Use: Private  
Elevation:  
Telephone: 809/782-8282

MARICAO

Maricao - Travenol  
Lat. 18-11 Long. 66-58  
Service:  
Size: 100' x 100'  
Ownership: Private  
Use: Private  
Elevation: Ground Level  
Telephone: 809/762-0050

MAYAGUEZ

Mayaguez Airfield Heliport  
Lat. 18-15 Long. 67-9  
Service: Fuel  
Size:  
Ownership: Municipal  
Use: Private  
Elevation: Ground Level  
Telephone: 809/832-3390

MAYAGUEZ

National Guard Armory Heliport  
Service: Marked  
Size:  
Ownership: Government  
Use: Private  
Elevation: Ground Level  
Telephone: 809/832-2414

MAYAGUEZ

Telephone Co. Heliport  
Service:  
Size:  
Ownership: State  
Use: Private  
Elevation: Ground Level  
Telephone: 809/832-1515

PENUELAS

National Guard Armory Heliport  
Service:  
Size:  
Ownership: Government  
Use: Private  
Elevation: Ground Level  
Telephone: 809/836-1229

PONCE

National Guard Armory Heliport  
Service:  
Size:  
Ownership: Government  
Use: Private  
Elevation: Ground Level  
Telephone: 809/842-5080

PONCE

Telephone Co. Heliport  
Service:  
Size:  
Ownership: Government  
Use: Private  
Elevation: Ground Level  
Telephone: 809/843-8282

RIO PIEDRAS

Monocillos Water Resources  
Authority Heliport  
Service: Marked  
Size: 50' x 60'  
Ownership: State  
Use: Private  
Elevation: Ground Level  
Telephone: 809/754-3240

RIO PIEDRAS

Telephone Company Heliport  
Service:  
Size:  
Ownership: State  
Use: Private  
Elevation: Ground Level  
Telephone: 809/782-8282

SABANA GRANDE

National Guard Armory Heliport  
Service:  
Size:  
Ownership: State  
Use: Private  
Elevation: Ground Level  
Telephone: 809/873-4180

SAN GERMAN

National Guard Armory Heliport  
Service:  
Size:  
Ownership: State  
Use: Private  
Elevation: Ground Level  
Telephone: 809/892-1050

PUERTO RICO - continued

SAN JUAN

Banco Popular Cupey Center Heliport  
Lat. 18-25 Long. 66-03

Service:  
Size: 28' x 31'  
Ownership: Private  
Use: Private  
Elevation: Ground Level  
Telephone: 809/754-7084

SAN JUAN

El Mundo Heliport  
1 mile SW of city  
Lat. 18-26 Long. 66-04

Service:  
Size: 200' x 500'  
Ownership: Private  
Use: Private  
Elevation: Ground Level  
Telephone: 809/764-3000

SAN JUAN

Insular Government No. 2 Heliport  
Lat. 18-27 Long. 66-04

Service:  
Size: 210' x 90'  
Ownership: Private  
Use: Private  
Elevation: Ground Level  
Telephone: 809/781-3808

SAN JUAN

Isla Grande Airport/Heliport

Service: Fuel  
Size: 400' x 400'  
Ownership: Puerto Rico Ports Authority  
Use: Public  
Elevation: Ground Level  
Telephone: 809/724-3376

SAN JUAN

Puerto Rico International Heliport  
San Juan Air Terminal

Service: Fuel  
Size: 400' x 400'  
Ownership: Puerto Rico Ports Authority  
Use: Public  
Elevation: Ground Level  
Telephone: 809/791-3368

SAN JUAN

Rexco Office Building Heliport  
Lat. 18-25 Long. 66-06

Service: Marked  
Size: 48' x 30'  
Ownership: Private  
Use: Private  
Elevation: Rooftop  
Telephone: 809/782-0760

SAN JUAN

San Juan Aqueducts & Sewer  
Authority Heliport  
Lat. 18-24 Long. 66-02

Service:  
Size: 44' x 44'  
Ownership: Private  
Use: Private  
Elevation: Rooftop  
Telephone: 809/754-3289

SAN JUAN

San Juan Police Headquarters  
Building Heliport  
Lat. 18-25 Long. 66-02

Service:  
Size: 160' x 115'  
Ownership: Municipal  
Use: Private  
Elevation: Rooftop  
Telephone: 809/781-1234

SAN JUAN

State Government Heliport Number One  
Lat. 18-27 Long. 66-04

Service:  
Size: 60' x 50'  
Ownership: Government  
Use: Private  
Elevation: Rooftop  
Telephone: 809/726-5725

SAN SEBASTIAN

Puerto Rico Water Resources  
Authority Heliport

Service: Marked  
Size:  
Ownership: Government  
Use: Private  
Elevation: Ground Level  
Telephone: 809/896-1073

SANTURCE

Helicopter Rental Heliport

Service: Fuel  
Size:  
Ownership: Private  
Use: Public  
Elevation: Ground Level  
Telephone: 809/724-1677

SANTURCE

Police Department Heliport

Service: Fuel, Marked  
Size: 20' x 15'  
Ownership: Government  
Use: Private  
Elevation:  
Telephone: 809/724-5959

PUERTO RICO - continued

SANTURCE

Puerto Rico National Guard Heliport  
Service: Fuel, Marked  
Size: 50' x 60'  
Ownership: Government  
Use: Private  
Elevation: Ground Level  
Telephone: 809/724-3131

SANTURCE

Puerto Rico Water Resources  
Authority Heliport  
Service: Marked  
Size: 50' x 60'  
Ownership: Government  
Use: Private  
Elevation: Ground Level  
Telephone: 809/721-1212

SANTURCE

Telephone Company Heliport  
Service:  
Size:  
Ownership: Government  
Use: Private  
Elevation:  
Telephone: 809/782-8282

TORTUQUERO

National Guard Armory Heliport  
Service: Lights, Marked  
Size:  
Ownership: Government  
Use: Private  
Elevation: Ground Level  
Telephone: 809/858-2080

TRUJIELO ALTO

Cupey Heliport  
Service: Marked  
Size: 100' x 150'  
Ownership: Private  
Use: Private  
Elevation: Ground Level  
Telephone:

UTUADO

Puerto Rico Water Resources  
Authority Heliport  
Service: Marked  
Size:  
Ownership: Government  
Use: Private  
Elevation: Ground Level  
Telephone: 809/894-2304

UTUADO

Utuaado Electrical Service Center  
Lat. 18-17 Long. 66-42  
Service:  
Size: 100' diameter  
Ownership: Private  
Use: Private  
Elevation: Ground Level  
Telephone: 809/894-2400

VILLALKA

Puerto Rico Water Resources  
Authority Heliport  
Service:  
Size:  
Ownership: Government  
Use: Private  
Elevation: Ground Level  
Telephone: 809/721-1212

YAUACO

Puerto Rico Water Resources  
Authority Heliport  
Service: Fuel, Marked,  
Maintenance  
Size: 90' x 90'  
Ownership: Government  
Use: Private  
Elevation: Ground Level  
Telephone: 809/721-1212



The Toronto Hospital for Sick Children was the first in Canada to provide a heliport. Here an ambulance helicopter lands on this downtown rooftop facility.



Anaheim, CA—January 19, 1981. Representatives of The Whirly-Girls, international women helicopter pilots, make the first official helicopter landing on the new Anaheim Memorial Hospital Heliport.



Whirly-Girls President, Mrs. Dee Fulk, presents a Whirly-Girls Judy Short Memorial Hospital Heliport Certificate in recognition of the hospital's establishment of this life-saving facility.



# HOSPITAL HELIPORTS



## HOSPITAL HELIPORTS SECTION

The greatest increase has been in the number of hospital heliports. There are now 905 of these life-saving facilities, a 28% increase over the 699 reported in 1977, and an astronomical increase over the 1965 total of 34.

Today, 46 of these hospitals operate helicopter ambulance services. In addition, all hospital heliports in Maryland are served by the Maryland State Police Med-Evac helicopters. In Illinois, every hospital heliport is served by the Illinois Department of Transportation helicopters, as well as by the Illinois Army National Guard and several commercial helicopter air ambulance operators.

In Washington, D.C., the U.S. Park Police helicopters serve the city's hospital heliports and operate as backup for hospitals in Maryland and Northern Virginia.

There are 24 other states that have one or more agencies operating ambulance helicopters.

**A U.S. Park Police helicopter arriving at the Washington Hospital Center MedSTAR (Shock Trauma) Unit.**



## HOSPITAL HELIPORTS

### ALABAMA

#### ABBEVILLE

Henry County Hospital  
Lat. 31-49 Long. 85-06  
Service: Fuel  
Size: 50' x 50'  
Ownership: Private  
Use: Emergency  
Elevation:  
Telephone: 205/585-2241

#### BIRMINGHAM

Caraway Methodist Medical Center Heliport  
1615 25th Street North  
Service: Lighted, Ambulance Service  
Size: 70' circle  
Ownership: Private  
Use: Emergency  
Elevation: Ground Level  
Telephone: 205/254-6222

#### BIRMINGHAM

East End Memorial Hospital Heliport  
7916 Second Avenue, South  
P.O. Box 4277  
Service:  
Size: 30' Circular  
Ownership: Hospital  
Use: Emergency  
Elevation: Rooftop  
Telephone: 205/838-3000

#### DOTHAN

Southeast Alabama Medical Center Heliport  
U.S. 84 East and Ross Clark Traffic Circle  
Service:  
Size: 40' x 40'  
Ownership: Public  
Use: Emergency  
Elevation: Rooftop  
Telephone: 205/793-8111

#### ENTERPRISE

Enterprise Hospital Heliport  
Dothan Highway  
Service:  
Size: 90' x 90'  
Ownership: Hospital  
Use: Emergency  
Elevation: Ground Level  
Telephone: 205/347-9541

#### EUFULA

Barbour County Hospital Heliport  
Washington and Macon  
Service:  
Size:  
Ownership: Hospital  
Use: Emergency  
Elevation: Ground Level  
Telephone: 205/687-5761

#### FORT RUCKER

Lyster Army Hospital  
U.S. Army Aeromedical Center  
Lat. 31-18 Long. 85-45  
Service: Lighted Pad and Windsock  
Size: 100' x 100'  
Ownership: Government  
Use: Medical Evacuation  
Elevation: Ground Level  
Telephone: 205/255-2616

#### GENEVA

Wiregrass Hospital  
1200 W. Maple Avenue  
Lat. 31-02 Long. 85-52  
Service:  
Size: 50' x 50'  
Ownership: Private  
Use: Emergency  
Elevation: Ground Level  
Telephone: 205/684-3655

#### LANGDALE

George H. Lanier Memorial Hospital  
4800 48th Street  
Lat. 32-49 Long. 85-10  
Service: Marked  
Size: 120' x 120'  
Ownership: Hospital  
Use: Emergency  
Elevation: Ground Level  
Telephone: 205/756-3111

#### MOBILE

University of S. Alabama Medical Center  
2451 Fillingim Street  
Service:  
Size: 90' x 90'  
Ownership: Hospital  
Use: Emergency  
Elevation: Ground Level  
Telephone: 205/473-0341

#### MONTGOMERY

Baptist Medical Center  
2105 E. South Blvd.  
Lat. 32-00 Long. 86-30  
Service:  
Size: 60' x 60'  
Ownership: Private  
Use: Emergency  
Elevation: Ground Level  
Telephone: 205/288-2100

#### OPELIKA

Lee County Hospital Heliport  
200 Pepperell Parkway  
Service:  
Size: 120' x 120'  
Ownership: Hospital  
Use: Emergency  
Elevation: Ground Level  
Telephone: 205/749-3411

ALABAMA - continued

OPP

Mizell Memorial Hospital Heliport  
Highway 331, 702 Main Street

Lat. 31-15 Long. 86-20  
Service: Lighted  
Size: 40' x 40' paved  
Ownership: Private  
Use: Emergency  
Elevation: Ground Level  
Telephone: 205/493-3541

OZARK

Dale County Hospital Heliport  
510 James Street

Lat. 31-03 Long. 85-54  
Service:  
Size: 40' x 40'  
Ownership: Private  
Use: Emergency  
Elevation: Ground Level  
Telephone: 205/774-2601

PHENIX CITY

Cobb Memorial Hospital Heliport  
1707 21st Avenue

Service:  
Size: 200' x 300'  
Ownership: Hospital  
Use: Emergency  
Elevation: Rooftop  
Telephone: 205/298-7811

ROANOKE

Randolph County Hospital Heliport  
1000 Wadley Highway

Service:  
Size:  
Ownership: Hospital  
Use: Emergency  
Elevation:  
Telephone: 205/863-4111

SELMA

Medical Center Hospital  
1015 Medical Center Parkway

Lat. 33-42 Long. 86-59  
Service:  
Size: 50' x 50'  
Ownership: Private  
Use: Emergency  
Elevation: Ground Level  
Telephone: 205/872-8461

TUSCALOOSA

Druid City Hospital Heliport  
809 University Boulevard

Service: Lighted  
Size: 50' x 50'  
Ownership: Private  
Use: Emergency  
Elevation: Ground Level  
Telephone: 205/759-7327

ALASKA

ANCHORAGE

Elmendorf Air Force Base Hospital

Lat. 16-14 Long. 149-44

Service:  
Size: 50' x 50'  
Ownership: Public  
Use: Emergency  
Elevation:  
Telephone: 970/952-3500

SOLDOTNA

Central Peninsula General Hospital

Box 126-99669

Lat. 60-29 Long. 151-04

Service:  
Size: 80' x 48  
Ownership: Hospital  
Use: Emergency  
Elevation: Ground Level  
Telephone: 907/262-4404

ANCHORAGE

Providence Hospital

Lat. 61-11 Long. 149-49

Service:  
Size: 90' x 90' concrete  
Ownership: Hospital  
Use: Emergency  
Elevation: Ground Level  
Telephone: 970/276-4511

DILLINGHAM

PHS Alaska Native Hospital

Lat. 59-00 Long. 158-31

Service:  
Size: 100' x 100'  
Ownership: Public  
Use: Emergency  
Elevation: Ground Level  
Telephone: 907/842-5201

FAIRBANKS

Fairbanks Memorial Hospital Heliport

1650 Cowles Street

Service: Marked, Lighted  
Size: 100' x 100'  
Ownership: Hospital  
Use: Emergency  
Elevation: Ground Level  
Telephone: 907/452-8181

JUNEAU

Bartlett Memorial Hospital

3 mile Glacier Highway

Service:  
Size: 60' Circle  
Ownership: Hospital  
Use: Emergency  
Elevation: Ground Level  
Telephone: 907/586-2611

KANAKANAK

ANS Hospital

Lat. 59-09 Long. 158-49

Service:  
Size: 200 x 100  
Ownership: Public  
Use: Public  
Elevation:  
Telephone: 907/277-3511

ARIZONA

**COTTONWOOD**

Marcus J. Lawrence Memorial Hospital  
202 South Willard Street  
Lat. 34-00 Long. 112-44  
Service:  
Size: 80' x 80'  
Ownership: Private  
Use: Emergency  
Elevation:  
Telephone: 602/634-2250

**FLAGSTAFF**

Flagstaff Hospital and Medical Center  
1215 North Beaver Street  
Lat. 35-35 Long. 138-45  
Service:  
Size: 80' x 80'  
Ownership: Private  
Use: Emergency  
Elevation:  
Telephone: 602/774-5233

**FORT HUACHUCA**

Raymond W. Bliss Army Hospital  
Lat. 31-35 Long. 110-20  
Service:  
Size: 100' x 100'  
Ownership: Government  
Use: Emergency  
Elevation: Ground Level  
Telephone: 602/538-2026

**GLOBE**

Gila General Hospital  
1100 Monroe Street  
Service: Marked, Lighted  
Size: 100' x 100'  
Ownership: Hospital  
Use: Emergency  
Elevation: Ground Level  
Telephone: 602/425-5721

**KINGMAN**

Mohave County General Hospital Heliport  
Lat. 35-13 Long. 114-02  
Service:  
Size: 100' x 100'  
Ownership: County  
Use: Emergency  
Elevation: Rooftop  
Telephone: 602/757-2101

**MESA**

Desert Samaritan Hospital  
1400 S. Dobson Road  
Lat. 33-23 Long. 111-52  
Service:  
Size: 108' x 90'  
Ownership: Hospital  
Use: Emergency  
Elevation: Ground Level  
Telephone: 602/834-1411

**MESA**

Mesa Lutheran Hospital  
501 W. 10th Place  
Lat. 33-26 Long. 111-50  
Service:  
Size: 100' x 70'  
Ownership: Private  
Use: Private  
Elevation:  
Telephone: 602/834-1211

**MIAMI**

Miami Inspiration Hospital  
Service: Marked and Lighted  
Size: 60' x 60'  
Ownership: Hospital  
Use: Emergency  
Elevation: Ground Level  
Telephone: 602/425-3261

**NOGALES**

St. Joseph's Hospital  
Target Range Road  
Service: Lighted, Marked  
Size: 50' x 50'  
Ownership: Hospital  
Use: Emergency  
Elevation: Ground Level  
Telephone: 602/287-2771

**PHOENIX**

Good Samaritan Hospital Heliport  
1033 E. McDowell Road  
Lat. 33-27 Long. 112-03  
Service: Ambulance Service  
Size: 35 x 35 Concrete  
Ownership: Hospital  
Use: Emergency  
Elevation: Rooftop  
Telephone: 602/257-4200

**PHEONIX**

John C. Lincon Hospital  
9211 North 2nd Street  
Service: Ambulance Service  
Size: 72' x 72'  
Ownership: Hospital  
Use: Emergency  
Elevation: Ground Level  
Telephone: 602/943-2381

**PHOENIX**

Maricopa General Hospital  
Lat. 33-27 Long. 112-01  
Service: Lighted and Marked  
Size: 100' x 100'  
Ownership: Hospital  
Use: Emergency  
Elevation: Ground Level  
Telephone: 602/267-5011

ARIZONA - continued

PHOENIX

Memorial Hospital Heliport  
Lat. 33-26 Long. 112-04

Service:  
Size: 80' x 80'  
Ownership: Private  
Use: Emergency  
Elevation: Ground Level  
Telephone: 602/258-5111

PHOENIX

Phoenix Baptist Hospital and Medical Center  
6025 N. 20th Avenue

Lat. 30-31 Long. 112-06  
Service: Air West Ambulance Service  
Marked, Lighted  
Size: 40' x 60'  
Ownership: Hospital  
Use: Emergency  
Elevation: Ground Level (Raised)  
Telephone: 602/249-0212

PHOENIX

Saint Joseph's Hospital and Medical Center  
350 W. Thomas Road

Lat. 33-28 Long. 112-04  
Service:  
Size: 40' x 40'  
Ownership: Hospital  
Use: Emergency  
Elevation:  
Telephone: 602/277-6611

SPRINGERVILLE

White Mountain Community Hospital

Service: Marked and Lighted  
Size: 60' x 60'  
Ownership: Hospital  
Use: Emergency  
Elevation: Ground Level  
Telephone: 602/335-4368

SUN CITY

Walters O. Boswell Memorial Hospital  
10401 Thunderbird Bend

Service: Lighted and Marked  
Size: 40' x 40'  
Ownership: Hospital  
Use: Emergency  
Elevation: Ground Level  
Telephone: 602/974-2573

TUCSON

Kino Community Hospital  
2800 E. Ajo Way

Lat. 32-10 Long. 110-55  
Service: Marked and Lighted  
Size: 100' x 100'  
Ownership: Hospital  
Use: Emergency  
Elevation: Ground Level  
Telephone: 602/294-4471

TUCSON

Saint Mary's Hospital and Health Center  
1601 W. St. Mary's Road

Service: Marked  
Size: 40' x 40'  
Ownership: Hospital  
Use: Emergency  
Elevation: Ground Level  
Telephone: 602/622-5833

TUCSON

Tucson Medical Center

Lat. 32-15 Long. 110-53  
Service: Lighted  
Size: 97' x 75'  
Ownership: Private  
Use: Emergency  
Elevation: Ground Level  
Telephone: 602/327-5461

WILLCOX

Northern Cochise Community Hospital  
901 Rex Allen Drive

Lat. 32-20 Long. 109-00  
Service:  
Size: 40' x 40'  
Ownership: Private  
Use: Emergency  
Elevation:  
Telephone: 602/384-3541

YUMA

Yuma Regional Medical Center  
2400 Avenue A

Lat. 32-40 Long. 114-38  
Service:  
Size: 40' x 40'  
Ownership: Hospital  
Use: Emergency  
Elevation: Ground Level  
Telephone: 602/344-2000

ARKANSAS

FORT SMITH

Saint Edward Mercy Medical Center Heliport

Lat. 35-21 Long. 94-21

Service:  
Size: 40' x 40'  
Ownership: Private  
Use: Emergency  
Elevation: Ground Level  
Telephone: 501/452-5100

FORT SMITH

Sparks Regional Medical Center

1311 South Eye Street

Service:  
Size: 40' x 40'  
Ownership: Private  
Use: Emergency  
Elevation: Ground Level  
Telephone: 501/441-4000

LITTLE ROCK

Baptist Medical Center

9601 Interstate 630

Lat. 34-45 Long. 92-23

Service: Lighted, Marked  
Windsock  
Size: 40' x 40'  
Ownership: Private  
Use: Emergency  
Elevation: Ground Level  
Telephone: 501/227-2000

MORRILTON

Conway County General Hospital

4 Hospital Drive

Lat. 35-09 Long. 92-43

Service: Marked  
Size: 70' x 70'  
Ownership: Public  
Use: Public  
Elevation: Ground Level  
Telephone: 501/354-3512

CALIFORNIA

ANAHEIM

Anaheim Memorial Hospital Association  
111 West La Palma Avenue  
Lat. 33-55 Long. 117-55  
Service:  
Size: 64' x 64'  
Ownership: Private  
Use: Emergency  
Elevation: Rooftop  
Telephone: 714/774-1450

ARCADIA

Methodist Hospital of Southern California  
Huntington Drive and Holly Avenue  
Service:  
Size: 50' x 50'  
Ownership: Private  
Use: Emergency  
Elevation: Ground Level  
Telephone: 213/445-4441

BAKERSFIELD

San Joaquin Community Hospital  
2615 Eye Street  
Service:  
Size:  
Ownership: Hospital  
Use: Emergency  
Elevation: Ground Level  
Telephone: 805/327-1711

BRAWLEY

Pioneers Memorial Hospital Heliport  
Lat. 32-57 Long. 115-33  
Service: Lighted and Marked  
Size: 50' x 50'  
Ownership: Hospital  
Use: Emergency  
Elevation: Ground Level  
Telephone: 714/344-2120

BRIDGEPORT

Mono General Hospital  
Twin Lakes Road  
Lat. 38-13 Long. 119-47  
Service: Lighted and Marked  
Size: 100' x 100'  
Ownership: Hospital  
Use: Emergency  
Elevation: Ground Level  
Telephone: 714/932-7011

BURLINGAME

Peninsula Hospital Medical Center  
Lat. 37-35 Long. 122-22  
Service:  
Size: 65' x 65'  
Ownership: Hospital  
Use: Emergency  
Elevation:  
Telephone: 415/697-4061

CANOGA PARK

Parkwood Community Hospital  
Lat. 34-11 Long. 118-37  
Service: Windsock  
Size: 80' x 80'  
Ownership: Hospital  
Use: Emergency  
Elevation: Ground Level  
Telephone: 213/348-0500

CANOGA PARK

Westhills Medical Center  
7300 Medical Center Drive  
Lat. 34-12 Long. 118-37  
Service:  
Size: 40' x 40'  
Ownership: Private  
Use: Emergency  
Elevation: Ground Level  
Telephone: 213/884-7060

CHULA VISTA

Chula Vista Community Hospital  
715 Dora Lane  
Lat. 32-37 Long. 117-01  
Service:  
Size: 80' x 80'  
Ownership: Private  
Use: Emergency  
Elevation: Ground Level  
Telephone: 714/422-6111

CULVER CITY

Brotman Memorial Hospital  
3828 Delmas Terrace  
Lat. 34-01 Long. 118-23  
Service:  
Size: 40' x 50'  
Ownership: Hospital  
Use: Emergency  
Elevation: Rooftop  
Telephone: 213/836-7000

DOWNEY

Rancho Los Amigos Hospital Heliport  
7601 East Imperial Highway  
Lat. 33-55 Long. 118-09  
Service:  
Size: 86' x 86'  
Ownership: Hospital  
Use: Emergency  
Elevation: Ground Level  
Telephone: 213/922-7111

EL CAJON

El Cajon Valley Hospital Heliport  
1688 East Main Street  
Lat. 32-28 Long. 116-53  
Service: Marked  
Size: 70' x 99'  
Ownership: Hospital  
Use: Emergency  
Elevation: Ground Level  
Telephone: 714/440-1122



CALIFORNIA - continued

EL CENTRO

El Centro Community Hospital Heliport  
 Lat. 32-46 Long. 115-34  
 Service:  
 Size: 65' x 65'  
 Ownership: Hospital  
 Use: Emergency  
 Elevation: Ground Level  
 Telephone: 714/352-7111

EUREKA

Eureka General Hospital  
 Lat. 40-00 Long. 124-00  
 Service:  
 Size: 40' x 40'  
 Ownership: Hospital  
 Use: Emergency  
 Elevation: Rooftop  
 Telephone: 707/443-2251

FORTUNA

Redwood Memorial Hospital  
 Lat. 40-34 Long. 124-08  
 Service: Windsock  
 Size: 37' x 80'  
 Ownership: Private  
 Use: Emergency  
 Elevation: Ground Level  
 Telephone: 714/829-5315

FRENCH CAMP

San Joaquin County General Hospital  
 Lat. 37-53 Long. 121-71  
 Service: Marked  
 Size: 70' x 70'  
 Ownership: Hospital  
 Use: Emergency  
 Elevation: Ground Level  
 Telephone: 209/982-1800

FRESCO

Saint Agnes Hospital and Medical Center  
 1303 Herndon  
 Lat. 36-07 Long. 119-58  
 Service: Air Lift for Life  
 Ambulance Service, Lighted  
 Windsock, Marked  
 Size: 65' x 65'  
 Ownership: Private  
 Use: Emergency  
 Elevation:  
 Telephone: 209/449-3000

GLENDALE

Glendale Adventist Medical Center  
 1509 East Wilson Terrace  
 Lat. 34-06 Long. 118-45  
 Service: Lights  
 Size: 65' x 65'  
 Ownership: Private  
 Use: Emergency  
 Elevation: Rooftop  
 Telephone: 213/240-8000

GLENDALE

Verdugo Hills Hospital Heliport  
 1812 Verdugo Blvd.  
 Lat. 34-12 Long. 118-12  
 Service:  
 Size: 40' x 40'  
 Ownership: Hospital  
 Use: Emergency  
 Elevation: Ground Level  
 Telephone: 213/790-7100

GLENDORA

Foothill Hospital Emergency  
 Lat. 34-00 Long. 117-06  
 Service: Windsock, Marked, Lights  
 Size: 65' x 65'  
 Ownership: Private  
 Use: Emergency  
 Elevation: Ground Level  
 Telephone: 213/963-8411

GRASS VALLEY

Serra-Nevada Memorial Miners Hospital  
 Lat. 39-13 Long. 121-03  
 Service:  
 Size: 50' x 30'  
 Ownership: Hospital  
 Use: Emergency  
 Elevation: Ground Level  
 Telephone: 916/273-7221

GREENVILLE

Indian Valley Hospital  
 Service: Windsock  
 Size: 65' x 65'  
 Ownership: Private  
 Use: Private  
 Elevation: Ground Level  
 Telephone: 916/274-7191

HAYWARD

Saint Rose Hospital  
 27200 Calaroca Avenue  
 Lat. 37-38 Long. 122-15  
 Service:  
 Size: 65' x 65'  
 Ownership: Private  
 Use: Emergency  
 Elevation: Ground Level  
 Telephone: 415/782-6200

INDIO

Indio Community Hospital Heliport  
 47-11 Monroe Street  
 Service: Windsock  
 Size: 98' x 180'  
 Ownership: Hospital  
 Use: Emergency  
 Elevation: Ground Level  
 Telephone: 714/347-6191

CALIFORNIA - continued

INGLEWOOD

Daniel Freeman Memorial Hospital  
333 N Prairie Avenue  
Lat. 33-58 Long. 118-20  
Service: Marked, Lighted, Ambulance  
Service  
Size: 85' x 85'  
Ownership: Hospital  
Use: Emergency  
Elevation: Ground Level  
Telephone: 213/674-7050

KING CITY

George L. Mee Memorial Hospital Heliport  
Lat. 36-12 Long. 121-07  
Service: Windsock, Marked, Lighted  
Size: 78' x 90'  
Ownership: Private  
Use: Emergency  
Elevation: Ground Level  
Telephone: 408/385-5491

LA JOLLA

Scripps Memorial Hospital  
9888 Genessee Avenue  
Lat. 32-52 Long. 117-14  
Service:  
Size: 83' x 83'  
Ownership: Private  
Use: Emergency  
Elevation: Ground Level  
Telephone: 714/453-3400

LAKE ARROWHEAD

Mountains Community Hospital Heliport  
Lat. 34-15 Long. 117-16  
Service:  
Size: 123' x 105'  
Ownership: Private  
Use: Private  
Elevation: Ground Level  
Telephone: 714/337-2495

LA MESA

La Mesa Grossmont Hospital  
5555 Grossmont Center Drive  
Service:  
Size: 100' x 100'  
Ownership: Private  
Use: Emergency  
Elevation: Ground Level  
Telephone: 714/465-0711

LANCASTER

Antelope Valley Hospital Medical Center  
1600 West Avenue  
Lat. 34-41 Long. 118-09  
Service:  
Size:  
Ownership: Hospital  
Use: Emergency  
Elevation: Ground Level  
Telephone: 805/948-4577

LODI

Lodi Memorial Hospital  
975 S. Fairmont Avenue  
Lat. 38-07 Long. 112-17  
Service:  
Size: 113' x 113'  
Ownership: Private  
Use: Emergency  
Elevation: Ground Level  
Telephone: 209/334-3411

LOMA LINDA

Loma Linda Community Hospital  
25333 Barton Road  
Lat. 34-02 Long. 117-15  
Service:  
Size: 74' x 74'  
Ownership: Hospital  
Use: Emergency  
Elevation: Ground Level  
Telephone: 714/796-0167

LOMA LINDA

Loma Linda University Medical Center  
Lat. 34-03 Long. 117-15  
Service: Ambulance Service  
Marked, Lighted  
Size: 52' x 52'  
Ownership: Hospital  
Use: Emergency  
Elevation: Rooftop  
Telephone: 714/796-3741

LONG BEACH

Memorial Hospital of Long Beach  
2801 Atlantic Avenue  
Lat. 33-48 Long. 118-11  
Service: Ambulance Life Flight  
Service, Marked, Windsock  
Size: 44' x 58'  
Ownership: Hospital  
Use: Emergency  
Elevation: Rooftop  
Telephone: 213/595-2311

LOS ANGELOS

Children's Hospital of Los Angeles  
Sunset Blvd.  
Lat. 34-03 Long. 118-17  
Service: Lighted, Marked  
Size: 75' x 75'  
Ownership: Hospital  
Use: Emergency  
Elevation: Rooftop  
Telephone: 213/660-2450

MISSION VIEJO

Mission Viejo Community Hospital Heliport  
27802 Puerta Real Highway  
Service: Lighted  
Size: 65' x 65'  
Ownership: Hospital  
Use: Emergency  
Elevation: Ground Level  
Telephone: 714/831-2300

CALIFORNIA - continued

MODESTO

Memorial Hospital Association  
1700 Coffee Road  
Service: Ambulance Service  
Size:  
Ownership: Hospital  
Use: Emergency  
Elevation:  
Telephone: 209/526-4500

NATIONAL CITY

Paridise Valley Hospital  
2400 East 4th Street  
Lat. 32-41 Long. 117-04  
Service: Lighted and Marked  
Size: 65' x 65'  
Ownership: Hospital  
Use: Emergency  
Elevation: Ground Level  
Telephone: 714/474-6311

NEWPORT BEACH

Hoag Memorial Hospital Presbyterian  
301 Newport Blvd.  
Lat. 33-37 Long. 117-55  
Service: Windsock, Marked, Lighted  
Size: 65' x 65'  
Ownership: Hospital  
Use: Emergency  
Elevation: Rooftop  
Telephone: 716/645-8600

NORTHRIDGE

Northridge Hospital Foundation  
18300 Roscoe Blvd.  
Lat. 34-11 Long. 118-56  
Service:  
Size: 65' x 65'  
Ownership: Hospital  
Use: Emergency  
Elevation: Rooftop  
Telephone: 213/885-8500

OCEANSIDE

Tri-City Hospital  
4002 Vista Way  
Service:  
Size: 40' x 40'  
Ownership: Private  
Use: Emergency  
Elevation: Ground Level  
Telephone: 714/724-8411

\*

OXNARD

Saint John's Hospital  
333 North F Street  
Lat. 34-12 Long. 119-11  
Service: Lighted and Marked  
Size: 45' x 86'  
Ownership: Hospital  
Use: Emergency  
Elevation: Rooftop  
Telephone: 805-487-7861

PALMDALE

Palmdale General Hospital  
1220 East Avenue  
Lat. 34-33 Long. 118-06  
Service: Windsock  
Size: 20' x 20'  
Ownership: Private  
Use: Emergency  
Elevation: Ground Level  
Telephone: 805/273-2211

PASADENA

Saint Luke Hospital of Pasadena  
2682 East Washington Blvd.  
Lat. 34-10 Long. 118-05  
Service: Windsock, Marked, Lights  
Size: 50' x 50'  
Ownership: Hospital  
Use: Emergency  
Elevation: Ground Level  
Telephone: 213/797-1144

PLACERVILLE

Marshall Hospital Heliport  
Marshall Way  
Service: Marked and Lighted  
Size: 59' x 59'  
Ownership: Hospital  
Use: Emergency  
Elevation: Ground Level  
Telephone: 916/622-1441

REDDING

Mercy Medical Center  
Service:  
Size: 60' x 70'  
Ownership: Hospital  
Use: Emergency  
Elevation: Ground Level  
Telephone: 916/243-2121

RIDGE CREST

Ridgecrest Community Hospital  
1081 North China Lake Blvd.  
Lat. 35-38 Long. 117-40  
Service: Marked  
Size: 50' x 50'  
Ownership: Hospital  
Use: Emergency  
Elevation: Ground Level  
Telephone: 714/446-3551

SAN BERNARDINO

San Bernardino County General Hospital  
780 East Gilbert  
Service:  
Size: 100' x 75'  
Ownership: Hospital  
Use: Emergency  
Elevation: Ground Level  
Telephone: 714/383-3122

CALIFORNIA - continued

**SAN DIEGO**  
 University of California Medical Center  
 225 Dickinson Street  
 Service: Life Flight Ambulance  
           Service, Marked  
 Size: 50' x 50'  
 Ownership: Government  
 Use: Emergency  
 Elevation: Rooftop  
 Telephone: 714/294-6222

**SAN JOSE**  
 Santa Clara Valley Medical Center  
 751 South Bascom Avenue  
 Lat. 37-18 Long. 121-56  
 Service: Windsock, Marked, Lighted  
 Size: 60' x 60'  
 Ownership: Hospital  
 Use: Emergency  
 Elevation: Ground Level  
 Telephone: 408/279-5101

**SAN PABLO**  
 Brookside Hospital  
 2000 Vale Road  
 Lat. 37-15 Long. 122-10  
 Service:  
 Size: 67' x 67'  
 Ownership: Hospital  
 Use: Emergency  
 Elevation: Ground Level  
 Telephone: 415/235-7000

**SANTA BARBARA**  
 Goleta Valley Community Hospital  
 351 South Patterson Avenue  
 Lat. 34-26 Long. 119-48  
 Service:  
 Size: 50' x 50'  
 Ownership: Hospital  
 Use: Emergency  
 Elevation: Ground Level  
 Telephone: 805/967-3411

**SANTA CRUZ**  
 Dominican Santa Cruz Hospital  
 1555 Soquel Drive  
 Lat. 36-59 Long. 121-58  
 Service:  
 Size: 80' x 80'  
 Ownership: Hospital  
 Use: Emergency  
 Elevation: Ground Level  
 Telephone: 408/476-0220

**SHERMAN OAKS**  
 Sherman Oaks Community Hospital Heliport  
 4929 Van Nuegs Blvd.  
 Lat. 34-09 Long. 118-29  
 Service:  
 Size: 60' x 60'  
 Ownership: Hospital  
 Use: Emergency  
 Elevation: Rooftop  
 Telephone: 213/981-7111

**SONORA**  
 Sierra Community Hospital  
 Service:  
 Size: 55' x 55'  
 Ownership:  
 Use: Emergency  
 Elevation: Ground Level  
 Telephone: 209/532-7181

**SOUTH LAKE TAHOE**  
 Barton Memorial Hospital  
 4th and South Streets  
 Lat. 38-50 Long. 120-00  
 Service:  
 Size: 50' x 19'  
 Ownership: Hospital  
 Use: Emergency  
 Elevation: Ground Level  
 Telephone: 916/541-3420

\*\*  
**TEMPLETON**  
 Twin Cities Community Hospital  
 1500 Las Tablas Road  
 Lat. 35-33 Long. 129-43  
 Service:  
 Size: 85' x 85'  
 Ownership: Hospital  
 Use: Emergency  
 Elevation: Rooftop  
 Telephone: 805/434-2813

**THOUSAND OAKS**  
 Los Robles Regional Medical Center  
 Lat. 34-12 Long. 118-52  
 Service: Windsock, Marked  
 Size: 100' x 150'  
 Ownership: Hospital  
 Use: Emergency  
 Elevation: Ground Level  
 Telephone: 805/497-2727

**TORRANCE**  
 Los Angeles County Harbor University  
 1000 W. Carson Street  
 Lat. 33-49 Long. 118-17  
 Service: Lighted and Marked  
 Size: 40' x 40'  
 Ownership: Hospital  
 Use: Emergency  
 Elevation: Ground Level  
 Telephone: 213/533-2140

**TRUCKEE**  
 Tahoe Forest Hospital Heliport  
 Tahoe Drive and Pine Street  
 Lat. 39-19 Long. 120-11  
 Service: Windsock and Marked  
 Size: 50' x 50'  
 Ownership: Hospital  
 Use: Emergency  
 Elevation: Ground Level  
 Telephone: 916/587-6011

CALIFORNIA - continued

VALENCIA

Henry Mayo Newhall Memorial Hospital

Lat. 34-23 Long. 118-33

Service:

Size: 60' x 60'

Ownership: Hospital

Use: Emergency

Elevation: Ground Level

Telephone: 805/255-8100

WALNUT CREEK

John Ygnacio Valley Road

Walnut Creet

Lat. 37-54 Long. 112-20

Service:

Size: 40' x 40'

Ownership: Hospital

Use: Emergency

Elevation: Ground Level

Telephone: 415/939-3000

WESTLAKE VILLAGE

Westlake Community Hospital

4415 South Lakeview Canyon Road

Lat. 34-30 Long. 118-00

Service:

Size: 60' x 65'

Ownership: Hospital

Use: Emergency

Elevation: Ground Level

Telephone: 213/889-6060

YREKA

Siskuyou General Hospital Heliport

Lat. 41-43 Long. 112-28

Service:

Size: 70' x 70'

Ownership: Hospital

Use: Emergency

Elevation: Ground Level

Telephone: 707/842-4121

\*

ORANGE

University of California Irvine Medical Center

101 City Drive

Service:

Size:

Ownership: Private

Use: Emergency

Elevation:

Telephone: 714/634-5181

\*\*

TAFT

West Side District Hospital

Lat. 35-20 Long. 119-27

Service: Windsock and Marked

Size: 64' x 64'

Ownership: Private

Use: Private

Elevation:

Telephone: 805/765-2184

COLORADO

ASPEN

Aspen Valley Hospital  
0200 Castle Creek Road  
Service: Lighted  
Size: 80' x 120'  
Ownership: Hospital  
Use: Emergency  
Elevation: Ground Level  
Telephone: 303/925-1120

AURORA

Aurora Presbyterian Hospital  
700 Palomoe Street  
Lat. 39-43 Long. 104-49  
Service:  
Size: 60' x 60'  
Ownership: Hospital  
Use: Emergency  
Elevation: Ground Level  
Telephone: 303/363-7200

CASTLE ROCK

Douglas County Medical Center  
Lat. 39-19 Long. 104-18  
Service:  
Size:  
Ownership: Private  
Use: Private  
Elevation: Ground Level  
Telephone: 303/789-6245

COLORADO SPRINGS

Memorial Hospital  
Lat. 38-25 Long. 104-52  
Service:  
Size:  
Ownership: Private  
Use: Private  
Elevation: Ground Level  
Telephone: 303/475-5011

COLORADO SPRINGS

Penrose Hospital Heliport  
2215 N. Cascade Avenue  
Lat. 38-52 Long. 104-49

Service:  
Size: 84' x 84'  
Ownership: Hospital  
Use: Emergency  
Elevation: Ground Level  
Telephone: 303/475-2600

COLORADO SPRINGS

Saint Francis Hospital Heliport  
100 S. Institute Street

Service:  
Size: 59' x 59'  
Ownership: Hospital  
Use: Emergency  
Elevation: Ground Level  
Telephone: 303/636-8800

DENVER

Denver General Hospital  
605 Bannock Street  
Lat. 39-43 Long. 104-59  
Service:  
Size: 40' x 40'  
Ownership: Private  
Use: Emergency  
Elevation: Rooftop  
Telephone: 393/893-6200

DENVER

Fitzsimons Army Medical Center  
Peoria and E. Coefax Streets  
Lat. 104-22 Long. 39-37  
Service: Lighted  
Size: 78' x 107  
Ownership: Government  
Use: Emergency  
Elevation: Ground Level  
Telephone: 303/341-8223

DENVER

Porter Memorial Hospital  
2525 S. Downing Street  
Lat. 39-40 Long. 104-58  
Service: Lighted  
Size: 50' x 50'  
Ownership: Hospital  
Use: Emergency  
Elevation: Ground Level  
Telephone: 303/778-1955

DENVER

Rose Medical Center  
4567 E. 9th Avenue  
Lat. 39-43 Long. 104-56  
Service:  
Size: 70' x 70'  
Ownership: Hospital  
Use: Emergency  
Elevation: Ground Level  
Telephone: 303/ 320/2121

DENVER

Saint Anthony Hospital  
4213 W. 16th Avenue  
Lat. 39-44 Long. 105-02  
Service: Flight for Life Ambulance  
Size: 60' x 60'  
Ownership: Hospital  
Use: Emergency  
Elevation: Rooftop  
Telephone: 303/629-3900

DENVER

Saint Joseph Hospital Heliport  
1835 Franklin Street  
Lat. 39-44 Long. 104-58  
Service:  
Size: 48' x 48'  
Ownership: Hospital  
Use: Emergency  
Elevation: Ground Level  
Telephone: 303/837-7111

COLORADO - continued

DENVER

Saint Luke's Hospital  
601 E. 19th Avenue  
Lat. 39-44 Long. 104-58  
Service:  
Size: 32 x 28  
Ownership: Hospital  
Use: Emergency  
Elevation: Rooftop  
Telephone: 303/839-1000

DENVER

University of Colorado Medical Center  
Lat. 39-43 Long. 104-56  
Service:  
Size: 50' x 50'  
Ownership: Public  
Use: Public  
Elevation:  
Telephone: 303/399-1211

DURANGO

La Plata Community Hospital  
3801 North Main  
Lat. 37-18 Long. 107-51  
Service:  
Size: 64' x 70'  
Ownership: Hospital  
Use: Emergency  
Elevation:  
Telephone: 303/259-1110

DURANGO

Mercy Medical Center  
375 East Park  
Lat. 37-17 Long. 107-52  
Service:  
Size: 40' x 40'  
Ownership: Hospital  
Use: Emergency  
Elevation:  
Telephone: 303/247-4311

ENGLEWOOD

Swedish Medical Center Heliport  
501 E. Hampden Avenue  
Lat. 39-99 Long. 104-58  
Service:  
Size: 40' x 40'  
Ownership: Private  
Use: Emergency  
Elevation: Ground Level  
Telephone: 303/789-6789

FORT CARSON

U.S. Army Hospital  
Service: Lighted  
Size: 100' x 100'  
Ownership: Government  
Use: Emergency  
Elevation: Ground Level  
Telephone: 303/579-2740

HUGO

Lincon Community Hospital  
Lat. 39-08 Long. 103-28  
Service:  
Size: 125' x 125'  
Ownership: Private  
Use: Emergency  
Elevation: Ground Level  
Telephone: 303/743-2421

LA JUNTA

La Junta Medical Center  
1100 Carson Avenue  
Service:  
Size: 50' x 50'  
Ownership: Private  
Use: Private  
Elevation: Ground Level  
Telephone: 303/384-5412

LEALDVILLE

Saint Vincent General Hospital  
West 4th and Washington Streets  
Lat. 39-14 Long. 106-14  
Service:  
Size: 125' x 40'  
Ownership: Private  
Use: Private  
Elevation: Ground Level  
Telephone: 303/486-0230

LONGMONT

Longmont United Hospital Heliport  
1950 W. Mountain View Avenue  
Service:  
Size: 45' x 45'  
Ownership: Private  
Use: Emergency  
Elevation:  
Telephone: 303/776-1422

LOVELAND

McKee Medical Center  
2000 Boise Avenue  
Lat. 40-24 Long. 105-03  
Service:  
Size: 50' x 50'  
Ownership: Private  
Use: Hospital  
Elevation: Ground Level  
Telephone: 303/669-4640

MONTE VISTA

Medical Evacuation Helipad  
Service:  
Size: 40' x 40'  
Ownership: Private  
Use: Private  
Elevation: Ground Level  
Telephone: 303/852-5926

COLORADO - continued

PARKER

Saint Anthony Parker Heliport  
Lat. 39-31 Long. 104-45  
Service:  
Size: 60' x 60'  
Ownership: Hospital  
Use: Emergency  
Elevation: Ground Level  
Telephone: 303/629-3511

PUEBLO

Saint Mary Corwin Hego Heliport  
Lat. 38-14 Long. 104-37  
Service:  
Size: 60' x 60'  
Ownership: Private  
Use: Private  
Elevation: Ground Level  
Telephone: 303/561-5000

SALIDA

Salida Hospital Heliport  
448 E. First Street  
Lat. 38-31 Long. 105-59  
Service:  
Size: 55' x 65'  
Ownership: Hospital  
Use: Emergency  
Elevation: Ground Level  
Telephone: 303/539-6661

STERLING

Logan County Hospital  
615 Fairhurst Street  
Lat. 40-36 Long. 103-13  
Service:  
Size: 100' x 100'  
Ownership: Hospital  
Use: Emergency  
Elevation:  
Telephone: 303/522-0122

WESTMINISTER

Saint Anthony North Hospital Heliport  
Lat. 39-50 Long. 105-01  
Service:  
Size: 94' x 82'  
Ownership: Private  
Use: Private  
Elevation: Ground Level  
Telephone: 303/629-3900

WHEATRIDGE

Lutheran Hospital Heliport  
8300 W. 38th Avenue  
Service:  
Size: 60' x 60'  
Ownership: Private  
Use: Emergency  
Elevation: Ground Level  
Telephone: 303/425-4500



CONNECTICUT

NORWICH

William W. Backus Hospital  
326 Washington Street  
Service:  
Size:  
Ownership: Hospital  
Use: Emergency  
Elevation:  
Telephone: 203/889-8331

WATERBURY

Saint Mary's Hospital  
56 Franklin Street  
Service:  
Size:  
Ownership: Hospital  
Use: Emergency  
Elevation:  
Telephone: 203/756-8351

ROCKY HILL

Veterans Home and Hospital  
287 West Street  
Service:  
Size:  
Ownership: Hospital  
Use: Emergency  
Elevation:  
Telephone: 203/623-0111

A "Life Flight" ambulance helicopter serves the Baptist Medical Center in Jacksonville, FL.



DELAWARE

WILMINGTON  
Wilmington Medical Center  
501 West 14th Street  
Service:  
Size:  
Ownership: Hospital  
Use: Emergency  
Elevation:  
Telephone: 302/428-1212

In Fort Worth, TX, an ambulance helicopter takes off from the John Peter Smith Hospital Heliport.



DISTRICT OF COLUMBIA

DISTRICT OF COLUMBIA

D.C. General Hospital

19th and Massachusetts Avenue S.E.

Service:  
Size: 100' square turf  
Ownership: Government  
Use: Emergency  
Elevation: Ground Level  
Telephone: 202/675-5400/5404

DISTRICT OF COLUMBIA

Georgetown University Hospital

3800 Reservoir Road N.W.

Lat. 38-54 Long. 77-04

Service:  
Size: 100' x 65' sod  
Ownership: Hospital  
Use: Emergency  
Elevation: Ground Level  
Telephone: 202/625-7151

DISTRICT OF COLUMBIA

Greater Southeast Community Hospital

1310 Southern Avenue S.E.

Service:  
Size: 45' x 45' paved  
Ownership: Hospital  
Use: Emergency  
Elevation: Ground Level  
Telephone: 212/574-6000

DISTRICT OF COLUMBIA

Walter Reed Medical Center

Lat. 39-03 Long. 77-04

Service: Lighted  
Size: 100' x 100'  
Ownership: Government  
Use: Emergency  
Telephone: 202/576-1140/1141

DISTRICT OF COLUMBIA

Washington Hospital Center

110 Irving Street N.W.

MedStar Heliport - west end of hospital

Service: Marked, lighted  
Size: 75' x 75'  
Ownership: Hospital  
Use: Emergency  
Elevation: Rooftop  
Telephone: 202/541-7234

DISTRICT OF COLUMBIA

Washington Hospital Center

110 Irving Street N.W.

East end of hospital

Service:  
Size: 100' x 100'  
Ownership: Hospital  
Use: Emergency  
Elevation: Ground Level  
Telephone: 202/541-7234

FLORIDA

ATLANTIS

JFK Memorial Hospital  
South Congress Avenue  
Lat. 26-36 Long. 80-05  
Service:  
Size: 66' x 66'  
Ownership: Hospital  
Use: Emergency  
Elevation: Ground Level  
Telephone: 305/965-7300

AVON PARK

Walker Memorial Hospital  
U.S. Highway 27 N.  
Lat. 27-37 Long. 81-31  
Service:  
Size: 40' x 60'  
Ownership: Hospital  
Use: Emergency  
Elevation: Ground Level  
Telephone: 813/453-7511

BOCA RATON

Boca Raton Community Hospital  
800 Meadows Road  
Lat. 26-21 Long. 80-06  
Service:  
Size: 56' x 56'  
Ownership: Hospital  
Use: Emergency  
Elevation: Ground Level  
Telephone: 305/395-7100

BOYNTON BEACH

Bethesda Memorial Hospital Heliport  
Koch Field - 2815 Seacrest Blvd.  
Lat. 26-30 Long. 80-03  
Service:  
Size: 140' x 54'  
Ownership: Hospital  
Use: Emergency  
Elevation: Ground Level  
Telephone: 305/737-7733

FORT LAUDERDALE

Holy Cross Hospital  
4725 N. Federal Highway  
Service:  
Size: 100' x 75'  
Ownership: Hospital  
Use: Emergency  
Elevation: Ground Level  
Telephone: 305/779-8000

FORT MYERS

Fort Myers Community Hospital Helistop  
3785 Evans Street  
Lat. 26-36 Long. 81-51  
Service:  
Size: 60' x 60'  
Ownership: Public  
Use: Emergency  
Elevation: Ground Level  
Telephone: 813/939-1147

FORT MYERS

Lee Memorial Hospital  
2776 Cleveland Avenue  
Service:  
Size:  
Ownership: Hospital  
Use: Emergency  
Elevation:  
Telephone: 813/332-1111

GAINESVILLE

Alachua General Hospital  
801 S.W. 2nd Avenue  
Service: STAT Ambulance Service  
Size: 50' x 50'  
Ownership: Hospital  
Use: Emergency  
Elevation: Rooftop  
Telephone: 904/372-4321

GAINESVILLE

V.A. Hospital Heliport  
Archer Road  
Lat. 39-13 Long. 82-44  
Service:  
Size: 20' x 30'  
Ownership: Hospital  
Use: Emergency  
Elevation: Ground Level  
Telephone: 904/376-1611

HAINES CITY

Heart of Florida Hospital Heliport  
10th Street and Wood Avenue  
Service:  
Size:  
Ownership: Hospital  
Use: Emergency  
Elevation: Ground Level  
Telephone: 813/422-4971

HIALEAH

Hialeah Hospital  
651 East 25th Street  
Service: Ambulance Service  
Size:  
Ownership: Hospital  
Use: Emergency  
Elevation:  
Telephone: 305/693-6100

HIALEAH

Palmetto General Hospital  
200 West 68th Street  
Service:  
Size: 50' x 50'  
Ownership: Hospital  
Use: Emergency  
Elevation: Ground Level  
Telephone: 305/823-5000

FLORIDA - continued

**HOMESTEAD**

James Archer Smith Hospital  
160 N. W. 13th Street  
Lat. 25-28 Long. 80-28  
Service:  
Size: 50' x 50'  
Ownership: Private  
Use: Private  
Elevation: Ground Level  
Telephone: 305/248-3232

**JACKSONVILLE**

Baptist Medical Center  
800 Prudential Drive  
Service: Life Flight Ambulance  
Size:  
Ownership: Private  
Use: Private  
Elevation:  
Telephone: 904/399-3511

**JACKSONVILLE**

Memorial Hospital Heliport  
2625 University Blvd.  
Lat. 30-17 Long. 81-36  
Service:  
Size: 350' x 275'  
Ownership: Private  
Use: Emergency  
Elevation: Ground Level  
Telephone: 904/399-6664

**JACKSONVILLE**

University Hospital Heliport  
655 West 8th Street  
Lat. 30-20 Long. 81-39  
Service:  
Size: 50' x 50'  
Ownership: Hospital  
Use: Emergency  
Elevation: Ground Level  
Telephone: 904/358-3272

**KEY WEST**

Florida Keys Memorial Hospital  
600 Junior College Road  
Service:  
Size: 40' x 40'  
Ownership: Hospital  
Use: Emergency  
Elevation: Ground Level  
Telephone: 305/294-5531

**LAKELAND**

Lakeland General Hospital  
Lat. 28-04 Long. 81-57  
Service:  
Size: 100' x 100'  
Ownership: Hospital  
Use: Emergency  
Elevation: Ground Level  
Telephone: 813/683-0411

**LAKE WALES**

Lake Wales Hospital  
410 South 11th Street  
Service:  
Size: 100' x 100'  
Ownership: Hospital  
Use: Emergency  
Elevation: Ground Level  
Telephone: 813/676-1433

**MARATHON**

Fisherman's Hospital  
3301 Overseas Highway  
Lat. 24-42 Long. 81-05  
Service:  
Size: 50' x 50'  
Ownership: Private  
Use: Emergency  
Elevation: Ground Level  
Telephone: 305/743-5533

**MIAMI**

Baptist Hospital of Miami  
8900 Kendall Drive  
Lat. 25-41 Long. 80-21  
Service:  
Size: 100' x 100'  
Ownership: Hospital  
Use: Emergency  
Elevation: Ground Level  
Telephone: 305/596-1960

**MIAMI**

Coral Reef General Hospital  
9333 S.W. West 152nd Street  
Lat. 25-37 Long. 80-20  
Service:  
Size: 120' x 120'  
Ownership: Hospital  
Use: Emergency  
Elevation: Ground Level  
Telephone: 305/251-2500

**MIAMI**

James M. Jackson Memorial Hospital  
1161 N.W. 12th Avenue  
Lat. 25-47 Long. 80-12  
Service:  
Size: 200' x 200'  
Ownership: Hospital  
Use: Emergency  
Elevation: Ground Level  
Telephone: 305/325-7429

**MIAMI**

Mercy Hospital  
Lat. 25-44 Long. 80-12  
Service: Lighted  
Size: 50' x 50'  
Ownership: Private  
Use: Emergency  
Elevation: Ground Level  
Telephone: 305/854-4400

FLORIDA - continued

MIAMI

Variety Children's Hospital  
6125 S.W. 31st Street  
Lat. 25-44 Long. 80-17  
Service:  
Size: 40' x 40'  
Ownership: Hospital  
Use: Emergency  
Elevation: Ground Level  
Telephone: 305/666-6511

MIAMI BEACH

Mount Sinai Medical Center Heliport  
4300 Alton Road  
Service:  
Size: 40' x 40'  
Ownership: Hospital  
Use: Emergency  
Elevation: Ground Level  
Telephone: 305/674-2121

MIAMI BEACH

Saint Francis Hospital Emergency Heliport  
250 W. 63rd Street  
Lat. 25-50 Long. 80-07  
Service:  
Size: 100' x 100'  
Ownership: Hospital  
Use: Emergency  
Elevation: Ground Level  
Telephone: 305/868-5000

NORTH MIAMI BEACH

Osteopathic General Hospital  
1750 N.E. 167th Street  
Lat. 25-25 Long. 80-09  
Service:  
Size: 50' x 50'  
Ownership: Private  
Use: Emergency  
Elevation: Rooftop  
Telephone: 305/945-5400

ORLANDO

Florida Hospital Heliport  
601 E. Rollins Street  
Lat. 28-34 Long. 81-22  
Service:  
Size: 100' x 130'  
Ownership: Hospital  
Use: Emergency  
Elevation: Ground Level  
Telephone: 308/895-6611

ORLANDO

Mercy Community Hospital  
1800 Mercy Drive  
Lat. 28-32 Long. 81-20  
Service:  
Size: 50' x 50'  
Ownership: Hospital  
Use: Emergency  
Elevation: Ground Level  
Telephone: 305/295-5151

PENSACOLA

Baptist Hospital  
100 W. Moreno Street  
Service: Life Flight Ambulance  
Size:  
Ownership: Private  
Use: Private  
Elevation: Rooftop  
Telephone: 904/434-4011

PENSACOLA

West Florida Hospital Heliport  
8383 N. Davis Highway  
Lat. 30-30 Long. 87-15  
Service:  
Size: 40' x 40'  
Ownership: Private  
Use: Emergency  
Elevation: Ground Level  
Telephone: 904/478-4460

POMPANO BEACH

North Broward Hospital  
201 Sample Road  
Lat. 26-16 Long. 80-07  
Service: Lights  
Size: 50' x 50'  
Ownership: Hospital  
Use: Emergency  
Elevation: Ground Level  
Telephone: 305/941-8300

PORT CHARLOTTE

St Joseph's Hospital  
601 N.E. Harbor Blvd.  
Service:  
Size:  
Ownership: Hospital  
Use: Emergency  
Elevation:  
Telephone: 813/625-4122

PUNTA GORDA

Medical Center Hospital  
809 E. Marion Avenue  
Service:  
Size:  
Ownership: Hospital  
Use: Emergency  
Elevation:  
Telephone: 813/639-3131

SAINT PETERSBURG

Hubert Rutland Hospital  
5115 58th Avenue North  
Lat. 27-49 Long. 82-41  
Service:  
Size: 100' x 100'  
Ownership: Private  
Use: Private  
Elevation: Ground Level  
Telephone: 813/521-4411

FLORIDA - continued

SAINT PETERSBURG

Palms of Pasadena Hospital  
 1501 Pasadena Avenue South  
 Lat. 27-45                      Long. 82-44  
 Service:                      Lighted and Marked  
 Size:  
 Ownership:                      Hospital  
 Use:                              Emergency  
 Elevation:                      Ground Level  
 Telephone:                      813/381-1000

SARASOTA

Memorial Hospital  
 1901 Arlington Street  
 Lat. 27-19                      Long. 82-31  
 Service:                      Lighted and Marked  
 Size:                              60' x 60'  
 Ownership:                      Hospital  
 Use:                              Emergency  
 Elevation:                      Ground Level  
 Telephone:                      813/955-1111

TAMPA

Saint Joseph's Hospital  
 3001 West Buffalo Avenue  
 Lat. 27-59                      Long. 82-29  
 Service:                      Lighted and Marked  
 Size:                              80' x 80'  
 Ownership:                      Private  
 Use:                              Emergency  
 Elevation:                      Ground Level  
 Telephone:                      813/871-5151

TAMPA

Tampa General Hospital  
 Davis Islands  
 Lat. 27-56                      Long. 82-27  
 Service:                      Lighted and Marked  
 Size:                              80' x 80'  
 Ownership:                      Private  
 Use:                              Emergency  
 Elevation:                      Ground Level  
 Telephone:                      813/253-0711

WEST PALM BEACH

Good Samaritan Hospital  
 Lat. 26-43                      Long. 80-03  
 Service:  
 Size:                              62' x 62'  
 Ownership:                      Hospital  
 Use:                              Emergency  
 Elevation:                      Rooftop  
 Telephone:                      305/655-5511

WEST PALM BEACH

Saint Mary's Hospital  
 901 45th Street  
 Service:  
 Size:                              60' x 60'  
 Ownership:                      Hospital  
 Use:                              Emergency  
 Elevation:                      Ground Level  
 Telephone:                      305/844-6300

GEORGIA

ATLANTA

Metropolitan Eye and Ear Hospital  
3223 Howell Mill Road  
Lat. 33-50 Long. 84-25  
Service: Windsock  
Size: 56' x 30'  
Ownership: Private  
Use: Private  
Elevation:  
Telephone: 404/551-0500

ATLANTA

Northside Hospital Heliport  
1000 Johnson Ferry Road, N.E.  
Lat. 33-54 Long. 84-21  
Service:  
Size: 50' x 50'  
Ownership: Hospital  
Use: Emergency  
Elevation: Ground Level  
Telephone: 404/256-8000

ATLANTA

Southwest Community Hospital  
501 Fairburn Road, S.W.  
Service:  
Size:  
Ownership: Hospital  
Use: Emergency  
Elevation:  
Telephone: 404/344-7110

ATHENS

Saint Mary's Hospital Heliport  
1230 Baxter Street  
Lat. 33-57 Long. 83-24  
Service:  
Size: 40' x 40'  
Ownership: Private  
Use: Emergency  
Elevation: Ground Level  
Telephone: 404/548-7581

AUGUSTA

University Hospital  
1350 Walton Way  
Lat. 33-28 Long. 81-58  
Service:  
Size: 52-52  
Ownership: Public  
Use: Emergency  
Elevation: Ground Level  
Telephone: 404/722-9011

BAINBRIDGE

Memorial Hospital  
1500 E. Shotwell Street  
Lat. 30-54 Long. 84-33  
Service:  
Size: 30' x 30'  
Ownership: Private  
Use: Emergency  
Elevation: Ground Level  
Telephone: 912/246-3500

COLUMBUS

Medical Center Heliport  
710 Center Street  
Lat. 32-28 Long. 84-58  
Service: Windsock  
Size: 40' x 40'  
Ownership: Hospital  
Use: Emergency  
Elevation: Rooftop  
Telephone: 404/324-4711

DECATUR

VA Hospital Heliport  
1670 Clairmont Road  
Lat. 33-28 Long. 84-18  
Service:  
Size: 60' x 60'  
Ownership: Private  
Use: Emergency  
Elevation: Ground Level  
Telephone: 404/321-6111

EAST POINT

South Fulton Hospital  
1170 Cleveland Avenue  
Service:  
Size: 70' x 50'  
Ownership: Hospital  
Use: Emergency  
Elevation: Ground Level  
Telephone: 404/763-5000

FORT BENNING

Martin Army Hospital  
Lat. 32-31 Long. 84-43  
Service: Lighted  
Size: 150' x 150'  
Use: Emergency  
Elevation:  
Telephone: 404/544-4618

FORT GORDON

Dwight David Eisenhower Army Medical  
Center  
Lat. 33-25 Long. 82-07  
Service: Lighted  
Size: 100' x 100'  
Ownership: Hospital  
Use: Emergency  
Elevation: Ground Level  
Telephone: 404/791-6047

LAWRENCEVILLE

Button Gwinnett Hospital Heliport  
255 Scenic Highway  
Lat. 33-55 Long. 83-59  
Service:  
Size: 40' x 40'  
Ownership: Private  
Use: Emergency  
Elevation: Ground Level  
Telephone: 404/963-6101



GEORGIA - continued

LITHIA SPRINGS

Atlanta West General Hospital Heliport  
1000 Atlanta West Blvd.

Lat. 33-46      Long. 84-36

Service:  
Size:            50' x 50'  
Ownership:      Private  
Use:             Emergency  
Elevation:      Ground Level  
Telephone:      404/941-4276

METTER

Candler County Hospital Heliport

Lat. 32-24      Long. 82-03

Service:  
Size:            40' x 40'  
Ownership:      Hospital  
Use:             Emergency  
Elevation:      Ground Level  
Telephone:      916/685-5741

SAVANNAH

Memorial Medical Center

4700 Waters Avenue

Lat. 32-01      Long. 81-05

Service:  
Size:            30' x 30'  
Ownership:      Hospital  
Use:             Emergency  
Elevation:      Ground Level  
Telephone:      912/335-3200

HAWAII

HILO

Hilo Hospital Heliport  
1190 Waiuanuenur Avenue  
Lat. 19-42 Long. 155-07

Service:  
Size: 86' x 86'  
Ownership: State  
Use: Emergency  
Elevation: Ground Level  
Telephone: 808/961-6541

HONOLULU

Kuakini Medical Center  
Lat. 21-00 Long. 157-00

Service:  
Size:  
Ownership: Private  
Use: Emergency  
Elevation:  
Telephone: 808/547-9231

HONOLULU

The Queen's Medical Center Heliport  
Lat. 21-18 Long. 157-51

Service:  
Size: 61' x 63'  
Ownership: Private  
Use: Emergency  
Elevation: Ground Level  
Telephone: 808/538-9011

HONOLULU

Tripler Army Medical Center Heliport  
Lat. 21-22 Long. 157-53

Service: Lighted and Marked  
Size: 150' x 283'  
Ownership: Government  
Use: Medical Evacuation  
Elevation: Ground Level  
Telephone: 808/433-6661

KAHUKU

Kahuku Hospital Heliport  
Lat. 21-41 Long. 157-57

Service:  
Size: 20' x 20'  
Ownership: Hospital  
Use: Emergency  
Elevation: Ground Level  
Telephone: 808/293-9221

LIHUE

Wilcox Memorial Hospital and Health Center  
3420 Kuhio Highway  
Lat. 21-00 Long. 159-00

Service:  
Size:  
Ownership: Private  
Use: Emergency  
Elevation:  
Telephone: 808/245-4811

IDAHO

BOISE

St. Alphonsus Hospital  
1055 North Crutis Road  
Service: Lighted and Marked  
Size: 64' x 64'  
Ownership: Hospital  
Use: Emergency  
Elevation: Ground Level  
Telephone: 208/376-1221

COEUR D'ALENE

Kootenai Memorial Hospital  
2003 Lincon Way  
Lat. 47-42 Long. 116-48  
Service: Marked  
Size: 90' x 90'  
Ownership: Hospital  
Use: Emergency  
Elevation: Ground Level  
Telephone: 208/667-6441

IDAHO FALLS

Idaho Falls Consolidated Hospitals  
Lat. 43-29 Long. 112-02  
Service: Marked  
Size:  
Ownership: Hospital  
Use: Emergency  
Elevation: Ground Level  
Telephone: 208/529-6111

IDAHO FALLS

Sacred Heart Hospital  
Lat. 48-27 Long. 112-59  
Service:  
Size: 40' x 40'  
Ownership: Hospital  
Use: Emergency  
Elevation: Ground Level  
Telephone: 208/522-7650

LEWISTON

Saint Joseph's Hospital Heliport  
415 Sixth Street  
Lat. 46-24 Long. 117-00  
Service: Marked and Lighted  
Size: 120' x 120'  
Ownership: Hospital  
Use: Emergency  
Elevation: Ground Level  
Telephone: 208/743-2511

NAMPA

Mercy Medical Center  
1512 12th Avenue Road  
Service:  
Size: 40' x 40'  
Ownership: Private  
Use: Emergency  
Elevation: Ground Level  
Telephone: 208/467-1171

OROFINO

Clearwater Valley Hospital  
Star Route 3  
Service:  
Size: 18' x 18'  
Ownership: Hospital  
Use: Emergency  
Elevation: Ground Level  
Telephone: 208/476-4555

TWIN FALLS

Magic Valley Memorial Hospital  
650 Addison Avenue, West  
Lat. 42-29 Long. 114-29  
Service: Marked and Lighted  
Size: 150' x 150'  
Ownership: County  
Use: Emergency  
Elevation: Ground Level  
Telephone: 208/733-1511

ILLINOIS

ANNA

Union County Hospital  
517 North Main Street  
Service:  
Size: 100' x 100'  
Ownership: Hospital  
Use: Emergency  
Elevation: Ground Level  
Telephone: 618/833-5155

AURORA

Mercy Center for Health Care  
1325 Highland Avenue  
Service: Lighted  
Size: 75' x 75'  
Ownership: Hospital  
Use: Emergency  
Elevation: Ground Level  
Telephone: 312/859-2222

AVON

Saunders Hospital  
Box 250  
Service:  
Size: 150' x 150'  
Ownership: Hospital  
Use: Emergency  
Elevation: Ground Level  
Telephone: 309/465-3171

BEARDSTOWN

Beardstown Hospital  
Boulevard Road  
Service:  
Size: 50' x 50'  
Ownership: Hospital  
Use: Emergency  
Elevation: Ground Level  
Telephone: 217/323-2720

BELLEVILLE

Belleville Memorial Hospital  
Lat. 38-32 Long. 90-01  
Service: Marked and Lighted  
Size: 60' x 60'  
Ownership: Hospital  
Use: Emergency  
Elevation: Ground Level  
Telephone: 618/233-7750

BELLEVILLE

Saint Elizabeth's Hospital  
Lat. 38-30 Long. 89-59  
Service: Marked and Lighted  
Size: 40' x 40'  
Ownership: Hospital  
Use: Emergency  
Elevation: Rooftop  
Telephone: 618/234-2120

BENTON

Franklin Hospital Heliport  
Lat. 38-00 Long. 88-55  
Service:  
Size: 295' x 145'  
Ownership: Hospital  
Use: Emergency  
Elevation: Ground Level  
Telephone: 618/439-3161

BLOOMINGTON

Saint Joseph's Hospital  
2200 East Washington Street  
Lat. 40-50 Long. 88-14  
Service: Beacon, Lighted  
Size: 80' x 80'  
Ownership: Hospital  
Use: Emergency  
Elevation: Ground Level  
Telephone: 309/662-3311

CAIRO

Southern Medical Center  
2020 Cedar Street  
Service: Marked, Lighted, Beacon  
Size: 100' x 100'  
Ownership: Hospital  
Use: Emergency  
Elevation: Ground Level  
Telephone: 618/734-2400

CARBONDALE

Doctors Memorial Hospital  
404 West Main Street  
Service: Lighted and Beacon  
Size: 25' x 25'  
Ownership: Hospital  
Use: Emergency  
Elevation: Rooftop  
Telephone: 618/549-0721

CARLINVILLE

Carlinville Area Hospital  
Lat. 39-16 Long. 89-52  
Service: Marked and Lighted  
Size: 40' x 40'  
Ownership: Hospital  
Use: Emergency  
Elevation: Ground Level  
Telephone: 217/854-3141

CARROLLTON

Boyd Memorial Hospital  
800 School Street  
Service:  
Size:  
Ownership: Hospital  
Use: Emergency  
Elevation: Ground Level  
Telephone: 217/942-6946

ILLINOIS - continued

CHARLESTON

Charleston Community Hospital Heliport  
825 18th Street  
Service:            Hospital  
Size:                :  
Ownership:        Hospital  
Use:                Emergency  
Elevation:         :  
Telephone:        217/258-2551

CHESTER

Memorial Hospital  
1900 State Street  
Service:            Marked and Lighted  
Size:                40' x 40'  
Ownership:        Hospital  
Use:                Emergency  
Elevation:         Ground Level  
Telephone:        618/826-4581

CHICAGO

Christ Community Hospital Heliport  
Lat. 41-43 Long. 87-44  
Service:            Lighted and Beacon  
Size:                75' x 75'  
Ownership:        Hospital  
Use:                Emergency  
Elevation:         Ground Level  
Telephone:        312/878-8000

CHICAGO

Cook County Hospital  
1835 West Harrison Street  
Service:            :  
Size:                75' x 75'  
Ownership:        Private  
Use:                Emergency  
Elevation:         Ground Level  
Telephone:        312/633-6159

CHICAGO

Edgewater Hospital Heliport  
5700 North Ashland Avenue  
Service:            Marked and Lighted  
Size:                68' x 48'  
Ownership:        Hospital  
Use:                Emergency  
Elevation:         Ground Level  
Telephone:        312/878-6000

CHICAGO

Read Mental Health Center  
6500 West Irving Park  
Service:            Marked  
Size:                75' Diameter  
Ownership:        Hospital  
Use:                Emergency  
Elevation:         Ground Level  
Telephone:        312/794-4000

CHICAGO

Ressurrection Hospital  
7435 West Talcott  
Service:            Marked and Lighted  
Size:                100' Dia.  
Ownership:        Hospital  
Use:                Emergency  
Elevation:         Ground Level  
Telephone:        312/774-8000

DANVILLE

Lakeview Memorial Hospital  
812 North Logan Avenue  
Service:            :  
Size:                50' x 50'  
Ownership:        Hospital  
Use:                Emergency  
Elevation:         Ground Level  
Telephone:        217/443-5000

DECATUR

Decatur Memorial Hospital  
2300 North Edwards  
Service:            Marked, Beacon  
Size:                45' x 45'  
Ownership:        Hospital  
Use:                Emergency  
Elevation:         Ground Level  
Telephone:        217/877-8121

DECATUR

Saint Mary's Hospital  
1800 East Lakeshore Drive  
Service:            Lights  
Size:                100' x 100'  
Ownership:        Hospital  
Use:                Emergency  
Elevation:         Ground Level  
Telephone:        217/429-2966

DEKALB

Kishwaukee Community Health Service  
Lat. 41-57 Long. 88-43  
Service:            Marked  
Size:                50' x 50'  
Ownership:        Hospital  
Use:                Emergency  
Elevation:         Ground Level  
Telephone:        815/756-1521

DES PLAINES

Holy Family Hospital  
100 North River Road  
Service:            :  
Size:                40' x 40'  
Ownership:        Private  
Use:                Emergency  
Elevation:         Ground Level  
Telephone:        312/298-4800

ILLINOIS - continued

EAST SAINT LOUIS

Saint Mary's Hospital  
129 North 8th Street  
Service: Marked and Lighted  
Size: 145' x 145'  
Ownership: Hospital  
Use: Emergency  
Elevation: Ground Level  
Telephone: 618/374-1900

EFFINGHAM

Saint Anthony Memorial Hospital  
503 Maple  
Service: Lighted  
Size: 100' x 100'  
Ownership: Hospital  
Use: Emergency  
Elevation: Ground Level  
Telephone: 217/342-2121

EVANSTON

Evanston Hospital Heliport  
Service:  
Size:  
Ownership: Hospital  
Use: Emergency  
Elevation: Ground Level  
Telephone: 312/729-8800

FAIRBURY

Fairbury Hospital  
519 South 5th Street  
Service:  
Size: 250' x 200'  
Ownership: Hospital  
Use: Emergency  
Elevation: Ground Level  
Telephone: 815/692-2346

GALESBURG

Galesburg Cottage Hospital  
695 North Kellogg Street  
Service: Lighted, Beacon  
Size: 90' x 90'  
Ownership: Hospital  
Use: Emergency  
Elevation: Ground Level  
Telephone: 309/343-4121

GALESBURG

Saint Mary's Hospital  
3333 North Seminary Street  
Service: Marked, Lighted, Beacon  
Size: 50' Dia  
Ownership: Hospital  
Use: Emergency  
Elevation: Ground Level  
Telephone: 309/343-3161

GLENVIEW

Glenbrook Memorial Medical Center  
2100 Pfingsten Road  
Service:  
Size:  
Ownership: Hospital  
Use: Emergency  
Elevation: Ground Level  
Telephone: 312/729-8800

GREENVILLE

Utlaut Memorial Hospital  
Hillview Road and North Grigg Street  
Service:  
Size: 125' x 340'  
Ownership: Hospital  
Use: Private  
Elevation: Ground Level  
Telephone: 618/664-1230

HARRISBURG

Doctor's Hospital  
Lat. 37-43 Long. 88-31  
Service: Marked and Lighted  
Size: 150' x 190'  
Ownership: Hospital  
Use: Emergency  
Elevation: Ground Level  
Telephone: 618/235-7671

HARVARD

Harvard Community Hospital  
McKingly and Grant Streets  
Service:  
Size: 80' x 80'  
Ownership: Hospital  
Use: Emergency  
Elevation: Ground Level  
Telephone: 815/943-5431

HAZEL CREST

South Suburban Hospital  
178th Street and Kedzie Avenue  
Service:  
Size: 40' x 40'  
Ownership: Hospital  
Use: Emergency  
Elevation: Ground Level  
Telephone: 312/799-8000

HINES

Veteran's Administration Hospital  
5th Avenue and Roosevelt Road  
Service: Marked and Lighted  
Size: 40' x 40'  
Ownership: Hospital  
Use: Emergency  
Elevation: Ground Level  
Telephone: 312/345-9870

ILLINOIS - continued

HOOPSTON

Hoopston Community Memorial Hospital  
701 East Orange Street  
Service:  
Size: 80' x 80'  
Ownership: Hospital  
Use: Emergency  
Elevation: Ground Level  
Telephone: 829-283-5531

JACKSONVILLE

Jacksonville Medical Center  
1440 West Walnut Street  
Service:  
Size: 250' x 250'  
Ownership: Hospital  
Use: Emergency  
Elevation: Ground Level  
Telephone: 217/245-9595

JACKSONVILLE

Passavant Memorial Hospital  
1600 West Walnut  
Service: Lighted  
Size: 100' x 100'  
Ownership: Hospital  
Use: Emergency  
Elevation: Ground Level  
Telephone: 217/245-9541

JOLIET

Saint Joseph's Hospital  
333 Madison Avenue  
Service: Lighted  
Size: 50' x 50'  
Ownership: Hospital  
Use: Emergency  
Elevation: Ground Level  
Telephone: 815/725-7133

JOLIET

Silver Cross Hospital  
1200 Maple Road  
Service:  
Size: 20' x 20'  
Ownership: Hospital  
Use: Emergency  
Elevation: Rooftop  
Telephone: 815/727-7111

KANKAKEE

Riverside Hospital Heliport  
350 North Wall Street  
Service:  
Size: 700' x 500'  
Ownership: Hospital  
Use: Emergency  
Elevation: Ground Level  
Telephone: 815/933-1671

KANKAKEE

Saint Mary's Hospital  
500 West Court Street  
Service: Marked and Lighted  
Size: 40' x 40'  
Ownership: Hospital  
Use: Emergency  
Elevation: Ground Level  
Telephone: 815/939-4111

KEWANEE

Kewanee Public Hospital  
719 Elliott Street  
Service:  
Size: 150' x 150'  
Ownership: Hospital  
Use: Emergency  
Elevation: Ground Level  
Telephone: 309/853-3361

LAGRANGE

Community Memorial General Hospital  
1101 Willow Springs Road  
Service: Marked  
Size: 60' x 60'  
Ownership: Hospital  
Use: Emergency  
Elevation: Ground Level  
Telephone: 312/352-1200

LAWRENCEVILLE

Lawrenceville County Memorial Hospital  
West State Street  
Service:  
Size: 100' x 100'  
Ownership: Hospital  
Use: Emergency  
Elevation: Ground Level  
Telephone: 618/943-2318

LINCOLN

Abraham Lincoln Memorial Hospital  
315 Eighth Street  
Service:  
Size: 80' x 120'  
Ownership: Private  
Use: Emergency  
Elevation: Ground Level  
Telephone: 217/732-2161

LITCHFIELD

Saint Francis Hospital Helipad  
1215 East Union Avenue  
Service:  
Size: 100' x 100'  
Ownership: Private  
Use: Emergency  
Elevation: Ground Level  
Telephone: 217/324-2191

ILLINOIS - continued

**MATTOON**

Sarah Bush Lincoln Health Center  
East Route 16  
Service: Marked and Lighted  
Size: 52' x 52'  
Ownership: Hospital  
Use: Emergency  
Elevation: Ground Level  
Telephone: 217/258-2551

**MACOMB**

McDonough County Hospital  
525 East Grant  
Service:  
Size: 100' x 100'  
Ownership: Hospital  
Use: Emergency  
Elevation: Ground Level  
Telephone: 309/833-4101

**MCHENRY**

McHenry County Hospital  
3516 West Waukegan Road  
Service:  
Size: 80' x 80'  
Ownership: Hospital  
Use: Emergency  
Elevation: Ground Level  
Telephone: 815/385-2200

**MENDATA**

Mendata Community Hospital Heliport  
Lat. 41-33 Long. 89-07  
Service:  
Size: 40' x 40'  
Ownership: Hospital  
Use: Emergency  
Elevation: Ground Level  
Telephone: 815/538-2131

**MOLINE**

Moline Public Hospital Trauma Center  
635 Tenth Avenue  
Lat. 41-28 Long. 90-34  
Service: Marked  
Size: 60' x 60'  
Ownership: Hospital  
Use: Emergency  
Elevation: Ground Level  
Telephone: 309/762-3651

**MONMOUTH**

Community Memorial Hospital  
1000 West Harlan Avenue  
Service:  
Size: 100' x 100'  
Ownership: Hospital  
Use: Emergency  
Elevation: Ground Level  
Telephone: 309/734-3141

**MORRIS**

Morris Hospital  
150 West High Street  
Lat. 41-13 Long. 88-37  
Service:  
Size: 40' x 40'  
Ownership: Hospital  
Use: Emergency  
Elevation: Ground Level  
Telephone: 815/942-2932

**MOUNT VERNON**

Good Samaritan Hospital  
605 North 12th Street  
Service: Lights and Beacon  
Size: 100' x 100'  
Ownership: Hospital  
Use: Emergency  
Elevation: Ground Level  
Telephone: 618/242-4600

**NAPERVILLE**

Edward Hospital Heliport  
Washington Street  
Service:  
Size: 100' x 100'  
Ownership: Hospital  
Use: Emergency  
Elevation: Ground Level  
Telephone: 312/355-0450

**NASHVILLE**

Washington County Hospital  
603 South Grand Street  
Service: Marked  
Size: 135' x 180'  
Ownership: Hospital  
Use: Emergency  
Elevation: Ground Level  
Telephone: 618/327-8236

**OAK LAWN**

Christ Community Hospital  
Lat. 41-43 Long. 87-43  
Service: Marked, Lighted  
Size: 75' x 75'  
Ownership: Hospital  
Use: Emergency  
Elevation: Ground Level  
Telephone: 312/423-7000

**OLNEY**

Richland Memorial Hospital  
800 East Locust Street  
Lat. 38-44 Long. 88-04  
Service: Beacon  
Size: 100' x 100'  
Ownership: Hospital  
Use: Emergency  
Elevation: Ground Level  
Telephone: 618/395-2131



ILLINOIS - continued

OTTAWA

Community Hospital of Ottawa  
1100 East Norris Drive  
Service: Marked and Lighted  
Size: 160' x 275'  
Ownership: Hospital  
Use: Emergency  
Elevation: Ground Level  
Telephone: 815/433-3100

PARK RIDGE

Lutheran General Hospital  
Lat. 42-02 Long. 87-50  
Service: Marked and Lighted  
Size: 40' x 40'  
Ownership: Hospital  
Use: Emergency  
Elevation: Ground Level  
Telephone: 312/696-2290

PARIS

Paris Community Hospital  
700 East Court Street  
Service: Lighted  
Size: 100' x 100'  
Ownership: Hospital  
Use: Emergency  
Elevation: Ground Level  
Telephone: 213/465-4141

PEORIA

Proctor Community Hospital  
5409 North Knoxville Avenue  
Service:  
Size: 200' Dia  
Ownership: Hospital  
Use: Emergency  
Elevation: Ground Level  
Telephone: 309/691-4702

PEORIA

Saint Francis Hospital  
530 North East Glen Oak Avenue  
Service:  
Size: 80' x 80'  
Ownership: Hospital  
Use: Emergency  
Elevation: Ground Level  
Telephone: 309/672-2000

PERU

Illinois Valley Community Hospital  
925 West Street  
Lat. 41-21 Long. 89-05  
Service:  
Size: 50' x 50'  
Ownership: Private  
Use: Emergency  
Elevation:  
Telephone: 815/223-3300

PITTSFIELD

Illini Community Hospital  
Lat. 39-36 Long. 90-48  
Service: Marked and Lighted  
Size: 75' x 75'  
Ownership: Hospital  
Use: Emergency  
Elevation: Ground Level  
Telephone: 217/285-2113

PRINCETON

Perry Memorial Hospital  
Lat. 41-22 Long. 89-27  
Service: Marked and Lighted  
Size: 88' x 148'  
Ownership: Hospital  
Use: Emergency  
Elevation: Ground Level  
Telephone: 815/875-2811

ROBINSON

Crawford Memorial Hospital  
1000 North Allen Street  
Service: Marked and Lighted  
Size: 205' x 400'  
Ownership: Hospital  
Use: Emergency  
Elevation: Ground Level  
Telephone: 618/544-3131

ROCHELLE

Rochelle Community Hospital  
900 North Second Street  
Service:  
Size: 200' x 400'  
Ownership: Private  
Use: Emergency  
Elevation: Ground Level  
Telephone: 815/562-2181

ROCKFORD

Rockford Memorial Hospital  
2400 North Rockford Avenue  
Service:  
Size: 80' x 80'  
Ownership: Hospital  
Use: Emergency  
Elevation: Ground Level  
Telephone: 815/968-6861

ROCKFORD

Saint Anthony's Hospital  
5666 East State Street  
Lat. 42-16 Long. 189-00  
Service: Lights  
Size: 200' x 200'  
Ownership: Private  
Use: Emergency  
Elevation: Ground Level  
Telephone: 815/226-2000

ILLINOIS - continued

ROCK ISLAND  
Franciscan Hospital  
2701 17th Street

Service: Marked and Lighted  
Size: 40' Circle  
Ownership: Hospital  
Use: Emergency  
Elevation: Ground Level  
Telephone: 309/793-1000

SAINT CHARLES  
Delnor Hospital  
975 North 5th Avenue

Service: Marked  
Size: 260' x 395'  
Ownership: Hospital  
Use: Emergency  
Elevation: Ground Level  
Telephone: 312/584-3300

SANDWICH  
Hospital Heliport  
11 East Pleasant Avenue

Lat. 41-39 Long. 88-37  
Service:  
Size: 40' x 40'  
Ownership: Private  
Use: Emergency  
Elevation: Ground Level  
Telephone: 815/786-8484

SILVIS  
Illini Hospital of Silvis  
801 13th Avenue

Service: Marked and Lighted  
Size: 75' Dia.  
Ownership: Hospital  
Use: Emergency  
Elevation: Ground Level  
Telephone: 309/792-9363

SPRINGFIELD  
Memorial Medical Center  
701 North First Street  
Lat. 39-48 Long. 89-39

Service:  
Size: 20' x 20'  
Ownership: Hospital  
Use: Emergency  
Elevation: Rooftop  
Telephone: 217/786-6900

SPRINGFIELD  
Saint John's Hospital  
800 East Carpenters

Service: Lights and Beacon  
Size: 50' x 50'  
Ownership: Hospital  
Use: Emergency  
Elevation:  
Telephone: 217/544-6451

SPRINGFIELD  
Springfield Community Hospital  
5230 South 6th Frontage Road

Service:  
Size:  
Ownership: Hospital  
Use: Emergency  
Elevation:  
Telephone: 217/529-7151

SPRING VALLEY  
Saint Margaret's Hospital Heliport  
600 East First Street

Service:  
Size: 300' x 120'  
Ownership: Hospital  
Use: Emergency  
Elevation: Ground Level  
Telephone: 815/663-2611

STEATOR  
Saint Mary's Hospital  
Lat. 41-06 Long. 88-50

Service: Marked and Lighted  
Size: 40' x 45'  
Ownership: Hospital  
Use: Emergency  
Elevation: Ground Level  
Telephone: 815/673-2311

STERLING  
Community General Hospital  
1601 First Avenue

Service:  
Size: 50' x 50'  
Ownership: Hospital  
Use: Emergency  
Elevation: Ground Level  
Telephone: 815/625-0400

WAUKEGAN  
Saint Therese Hospital  
Lat. 42-21 Long. 87-51

Service:  
Size: 40' x 40'  
Ownership: Hospital  
Use: Emergency  
Elevation: Ground Level  
Telephone: 312/688-5800

WAUKEGAN  
Victory Memorial Hospital  
Lat. 42-23 Long. 87-50

Service:  
Size: 87' x 86'  
Ownership: Hospital  
Use: Emergency  
Elevation: Ground Level  
Telephone: 312/688-3000

ILLINOIS - continued

WOOD RIVER

Wood River Township Hospital

Lat. 38-52      Long. 90-05

Service:

Size:                50' x 50'

Ownership:        Public

Use:                 Emergency

Elevation:

Telephone:        618/254-3821

Tampa, Fla's General Hospital Heliport used by MAST (Military Assistance to Traffic and Safety) helicopters to transport "premies" to the Regional Neo-Natal Intensive Care Unit.



INDIANA

ANDERSON

Community Hospital Heliport  
 Lat. 40-07 Long. 85-41  
 Service:  
 Size: 45' x 45'  
 Ownership: Hospital  
 Use: Emergency  
 Elevation: Ground Level  
 Telephone: 317/642-8011

ANDERSON

Rolling Hills Convalescent Center  
 Service:  
 Size: 40' x 40'  
 Ownership: Private  
 Use: Hospital  
 Elevation:  
 Telephone: 317/257-7261

COLUMBUS

Bartholomew County Hospital Heliport  
 Lat. 39-13 Long. 85-53  
 Service:  
 Size: 40' x 40'  
 Ownership: Hospital  
 Use: Emergency  
 Elevation: Ground Level  
 Telephone: 812/379-4441

CROWN POINT

Saint Anthony Medical Center Heliport  
 Lat. 41-23 Long. 87-22  
 Service:  
 Size: 50' x 50'  
 Ownership: Hospital  
 Use: Emergency  
 Elevation: Ground Level  
 Telephone: 219/663-8120

EVANSVILLE

Deaconess Hospital  
 600 Mary Street  
 Lat. 37-59 Long. 87-34  
 Service:  
 Size: 70' x 70'  
 Ownership: Hospital  
 Use: Emergency  
 Elevation: Ground Level  
 Telephone: 812/426-3405

EVANSVILLE

Saint Mary's Hospital Heliport  
 3700 Washington Avenue  
 Service:  
 Size: 40' x 40'  
 Ownership: Private  
 Use: Emergency  
 Elevation:  
 Telephone: 812/479-4000

EVANSVILLE

Welborn Memorial Baptist Hospital  
 401 S.E. Sixth Street  
 Lat. 37-10 Lat. 87-00  
 Service:  
 Size:  
 Ownership: Hospital  
 Use: Emergency  
 Elevation: Rooftop  
 Telephone: 812/423-3103

FORT BENJAMIN HARRISON

Hawley Arme Hospital  
 Service: Lighted  
 Size: 15' x 15'  
 Ownership: Government  
 Use: Emergency  
 Elevation: Ground Level  
 Telephone: 317/542-3017

GARY

Methodist Hospital Of Gary  
 Service:  
 Size: 108' x 144'  
 Ownership: Private  
 Use: Emergency  
 Elevation: Ground Level  
 Telephone: 219/882-9411

GARY

Saint Mary Mercy Hospital  
 540 Tyler Street  
 Lat. 41-35 Long. 87-20  
 Service:  
 Size: 180' x 270'  
 Ownership: Hospital  
 Use: Emergency  
 Elevation:  
 Telephone: 219/942-0551

INDIANAPOLIS

Indiana University Medical Center  
 1100 West Michigan Street  
 Service: Lights, Ambulance  
 Size: 100' x 100'  
 Ownership: Private  
 Use: Emergency  
 Elevation: Ground Level  
 Telephone: 317/264-7903

INDIANAPOLIS

Methodist Hospital of Indiana  
 1604 North Capital Avenue  
 Lat. 39-25 Long. 86-43  
 Service: Life Line Ambulance  
 Size: 50' x 50'  
 Ownership: Hospital  
 Use: Emergency  
 Elevation: Rooftop  
 Telephone: 317/927-3085

INDIANA - continued

INDIANAPOLIS

Saint Vincent Hospital Heliport  
West 86th Street

Service:  
Size: 200' x 400'  
Ownership: Hospital  
Use: Emergency  
Elevation: Ground Level  
Telephone: 317/2345

INDIANAPOLIS

Wishard General Hospital Heliport

Service:  
Size: 200' x 200'  
Ownership: Hospital  
Use: Emergency  
Elevation: Ground Level  
Telephone: 317/639-6671

RICHMOND

Reid Memorial Hospital Heliport  
1401 Chester Blvd.

Service:  
Size: 50' x 60'  
Ownership: Private  
Use: Emergency  
Elevation:  
Telephone: 317/962-4545

SOUTH BEND

Memorial Hospital of South Bend Heliport  
615 Michigan North Street

Service: Lighted  
Size: 40' x 40'  
Ownership: Private  
Use: Emergency  
Elevation:  
Telephone: 219/234-9041

TIPTON

Tipton Co. Memorial Hospital Heliport  
100 South Main Street

Service:  
Size: 49' x 49'  
Ownership: Private  
Use: Private  
Elevation: Rooftop  
Telephone: 317-678-8500

IOWA

BURLINGTON

Burlington Medical Center Emergency Medical  
602 North 3rd Street

Lat. 40-45 Long. 91-08

Service:  
Size: 30' x 30'  
Ownership: Private  
Use: Emergency  
Elevation: Ground Level  
Telephone: 319/753-3011

CEDAR RAPIDS

Mercy Hospital Heliport  
701 10th Street S.E.

Lat. 41-58 Long. 91-39

Service:  
Size: 50' x 50'  
Ownership: Private  
Use: Private  
Elevation: Ground Level  
Telephone: 319/398-6146

CEDAR RAPIDS

Saint Luke's Hospital Emergency Heliport  
1026 A Avenue N.E.

Lat. 41-59 Long. 91-39

Service:  
Size: 50' x 50'  
Ownership: Private  
Use: Emergency  
Elevation: Ground Level  
Telephone: 319/398-7204

DAVENPORT

Mercy Hospital Heliport  
1326 West Lombard

Lat. 41-32 Long. 90-35

Service:  
Size: 50' x 50'  
Ownership: Private  
Use: Emergency  
Elevation: Ground Level  
Telephone: 319/326-8511

DE MOINES

Iowa Lutheran Hospital Heliport  
Lat. 41-08 Long. 93-37

Service:  
Size: 30' x 30'  
Ownership: Hospital  
Use: Emergency  
Elevation: Ground Level  
Telephone: 515/282-2234

DES MOINES

Iowa Methodist Medical Center  
1200 Pleasant Street

Lat. 41-35 Long. 93-37

Service: Life Flight Ambulance  
Service  
Size: 60' x 60'  
Ownership: Hospital  
Use: Emergency  
Elevation: Ground Level  
Telephone: 515/283-6212

DES MOINES

Mercy Hospital Medical Center  
6th and University

Lat. 41-08 Long. 93-37

Service:  
Size: 40' x 40'  
Ownership: Private  
Use: Private  
Elevation: Ground Level  
Telephone: 515/247-3185

DUBUQUE

Mercy Medical Center Heliport  
Lat. 42-29 Long. 90-40

Service:  
Size: 70' x 70'  
Ownership: Hospital  
Use: Emergency  
Elevation: Ground Level

IOWA CITY

Mercy Hospital

Lat. 41-39 Long. 91-31

Service:  
Size: 43' x 40'  
Ownership: Private  
Use: Emergency  
Elevation: Rooftop  
Telephone: 319/356-1331

IOWA CITY

University of Iowa Hospitals

Lat. 41-39 Long. 91-32

Service: Air Care Ambulance  
Service  
Size: 50' x 50'  
Ownership: Private  
Use: Private  
Elevation: Rooftop  
Telephone: 319/356-1655

KNOXVILLE

Collins Memorial Hospital

Service:  
Size: 45' x 45'  
Ownership: Private  
Use: Emergency  
Elevation: Ground Level  
Telephone: 515/842-2151

OAKDALE

University of Iowa Hospital

Service: Ambulance  
Size:  
Ownership: Private  
Use: Emergency  
Elevation:  
Telephone: 319/363-4966

IOWA - continued

**WATERLOO**

Allen Memorial Hospital Heliport  
1825 Logan Avenue

Service:  
Size: 72' x 42'  
Ownership: Hospital  
Use: Emergency  
Elevation: Ground Level  
Telephone: 319/235-3604

**WOODWARD**

Woodward State Hospital-School Heliport  
Lat. 41-52 Long. 93-54

Service:  
Size: 50' x 50'  
Ownership: Public  
Use: Private  
Elevation: Ground Level  
Telephone: 515/438-2600



The "Air-Care" ambulance helicopter lifts off from the University of Iowa Hospitals and Clinics' helipad in Iowa City, Iowa.

KANSAS

COFFEYVILLE

Coffeyville Memorial Hospital Heliport  
1400 West 4th Street

Lat. 37-02      Long. 95-38  
Service:  
Size:            200' x 100  
Ownership:      Private  
Use:             Private  
Elevation:      Ground Level  
Telephone:      316/251-1200

WELLINGTON

Saint Lukes Hospital Heliport  
Lat. 37-16      Long. 97-23

Service:  
Size:            50' x 50'  
Ownership:      Private  
Use:             Emergency  
Elevation:      Ground Level  
Telephone:      316/326-7451

FORT RILEY

Irwin Army Hospital

Lat. 39-42      Long. 96-15  
Service:        Lighted  
Size:            10' x 20'  
Ownership:      Government  
Use:             Medical Evacuation  
Elevation:      Ground Level  
Telephone:      913/239-7101

WICHITA

Saint Francis Hospital Heliport  
Lat. 37-42      Long. 97-19

Service:  
Size:            65' x 65'  
Ownership:      Private  
Use:             Emergency  
Elevation:      Rooftop  
Telephone:      316/262-6211

HAYS

Saint Anthony Hospital Heliport

Lat. 38-52      Long. 99-17  
Service:  
Size:            50' x 50'  
Ownership:      Private  
Use:             Private  
Elevation:      Ground Level  
Telephone:      913/625-7301

WICHITA

Saint Joseph Hospital Helistop  
Lat. 37-40      Long. 97-17

Service:  
Size:            80' x 80'  
Ownership:      Hospital  
Use:             Emergency  
Elevation:      Ground Level  
Telephone:      316/685-1111

IOLA

Allen County Hospital Heliport  
101 South First Street

Lat. 37-55      Long. 95-23  
Service:  
Size:            60' x 60'  
Ownership:      Private  
Use:             Emergency  
Elevation:      Ground Level  
Telephone:      316/365-3131

WICHITA

Wesley Medical Center  
Lat. 37-41      Long. 97-17

Service:  
Size:            80' x 80'  
Ownership:      Private  
Use:             Private  
Elevation:      Ground Level  
Telephone:      316/688-2688

MANHATTAN

Saint Mary Hospital Heliport  
1823 College Avenue

Lat. 39-11      Long. 96-35  
Service:  
Size:            10' x 10'  
Ownership:      Private  
Use:             Emergency  
Elevation:      Ground Level  
Telephone:      913/776-3311

TOPEKA

Stormont-Vail Hospital Heliport  
10th and Washburn Streets

Lat. 39-03      Long. 99-44  
Service:        Lighted  
Size:            50' x 50'  
Ownership:      Hospital  
Use:             Emergency  
Elevation:      Ground Level  
Telephone:      913/234-9961



KENTUCKY

EDGEWOOD

Saint Elizabeth Medical Center South  
1 Medical Village Drive  
Lat. 39-00 Long. 84-33  
Service:  
Size: 50' x 50'  
Ownership: Private  
Use: Emergency  
Elevation: Ground Level  
Telephone: 606/292-4000

FORT CAMPBELL

U.S. Army Hospital  
Lat. 36-28 Long. 87-18  
Service: Lighted  
Size: 60' x 60'  
Ownership: Government  
Use: Medical Evacuation  
Elevation: Ground Level  
Telephone: 502/798-2135

FORT KNOX

Ireland Army Hospital  
Lat. 37-45 Long. 85-58  
Service: Lighted  
Size: 100' x 100'  
Ownership: Government  
Use: Medical Evacuation  
Elevation: Ground Level  
Telephone: 502/624-8252

FORT THOMAS

Saint Luke's Hospital Heliport  
85 N. Grand Avenue  
Lat. 39-04 Long. 84-27  
Service:  
Size: 30' x 30'  
Ownership: Emergency  
Use: Emergency  
Elevation: Ground Level  
Telephone: 606/292-3100

HARDINSBRUG

Breckinridge Memorial Hospital  
Lat. 37-46 Long. 86-26  
Service:  
Size: 50' x 50'  
Ownership: Private  
Use: Emergency  
Elevation: Ground Level  
Telephone: 502/756-2124

Louisville

Baptist Hospital East Heliport  
400 Kresge Way  
Lat. 38-20 Long. 85-22  
Service:  
Size: 50' x 50'  
Ownership: Private  
Use: Emergency  
Elevation: Ground Level  
Telephone: 502/897-8141

LOUISVILLE

Downtown Medical Center  
1805 South Brook Street  
Lat. 38-37 Long. 85-50  
Service:  
Size: 100' x 100'  
Ownership: Public  
Use: Private  
Elevation: Ground Level  
Telephone: 502/587-3075

LOUISVILLE

Louisville Baptist Hospital Heliport East  
810 Barrett Street  
Lat. 38-10 Long. 85-22  
Service:  
Size: 70' x 70'  
Ownership: Hospital  
Use: Emergency  
Elevation: Ground Level  
Telephone: 502/561-3105

LOUISVILLE

Southwest Jefferson Community Hospital  
9820 Third Street Road  
Long. 85-5 Long. 36-53  
Service:  
Size: 85' x 85'  
Ownership: Private  
Use: Emergency  
Elevation: Ground Level  
Telephone: 502/933-2110

LOUISVILLE

University Hospital of Louisville  
Preston and Walnut Street  
Service:  
Size: 50' x 50'  
Ownership: Public  
Use: Emergency  
Elevation: Ground Level  
Telephone: 502/588-5306

OWENSBORO

Owensboro-Daviess Hospital  
1101 Pearl Street  
Service: Marked and Lighted  
Size: 48' Square  
Ownership: Hospital  
Use: Emergency  
Elevation: Rooftop  
Telephone: 502/926-3030

PADUCAH

Western Baptist Hospital Heliport  
Lat. 37-04 Long. 88-37  
Service:  
Size: 50' x 50'  
Ownership: Hospital  
Use: Emergency  
Elevation: Ground Level  
Telephone: 502/444-6361

KENTUCKY - continued

WHITESBURG

Appalachian Regional Hospital

Lat. 37-06 Long. 82-48

Service:

Size: 32' x 32'

Ownership: Private

Use: Emergency

Elevation: Ground Level

Telephone: 606/633-2211

LOUISIANA

ALEXANDRIA

Saint Francis Cabrini Hospital  
3330 Masonic Drive  
Lat. 31-16 Long. 92-27  
Service:  
Size: 40' x 40'  
Ownership: Hospital  
Use: Emergency  
Elevation: Ground Level  
Telephone: 318/487-1122

BATON ROUGE

Baton Rouge General Hospital  
3600 Florida Avenue  
Lat. 30-26 Long. 91-09  
Service:  
Size: 40' x 40'  
Ownership: Hospital  
Use: Emergency  
Elevation: Ground Level  
Telephone: 504/387-7000

BATON ROUGE

Doctor's Memorial Hospital Heliport  
Bunker Hill Drive  
Lat. 30-15 Long. 91-16  
Service:  
Size: 100' x 100'  
Ownership: Hospital  
Use: Emergency  
Elevation: Ground Level  
Telephone: 504/927-9050

BATON ROUGE

Our Lady of the Lake Regional Medical  
5000 Hennessy Boulevard  
Lat. 30-15 Long. 091-16  
Service:  
Size: 48' x 48'  
Ownership: Private  
Use: Emergency  
Elevation: Ground Level  
Telephone: 504/769-3100

CHALMETTE

Chalmette General Hospital Heliport  
801 Virtu Street  
Service:  
Size:  
Ownership: Hospital  
Use: Emergency  
Elevation:  
Telephone: 504/277-7711

GALLIANO

Lady of the Sea General Hospital  
Lat. 29-30 Long. 90-20  
Service:  
Size: 100' x 100'  
Ownership: Private  
Use: Private  
Elevation: Ground Level  
Telephone: 504/632-6401

\*

HOUMA

Terrebonne General Hospital  
936 East Main Street  
Lat. 29-52 Long. 90-52  
Service:  
Size: 50' x 50'  
Ownership: Public  
Use: Emergency  
Elevation: Ground Level  
Telephone: 504/876-2010

KAPLAN

Abrom Kaplan Memorial Hospital  
1310 West 7th Street  
Service:  
Size: 50' x 50'  
Ownership: Hospital  
Use: Emergency  
Elevation: Ground Level  
Telephone: 318/643-8300

LAKE CHARLES

Lake Charles Memorial Hospital  
1701 Oak Park Blvd.  
Service:  
Size: 600' x 400'  
Ownership: Hospital  
Use: Emergency  
Elevation: Ground Level  
Telephone: 318/478-1310

MARRERO

West Jefferson General Hospital  
4500 11th Street  
Lat. 29-41 Long. 90-04  
Service: Ambulance Service  
Lighted  
Size: 96' x 96'  
Ownership: Hospital  
Use: Emergency  
Elevation: Ground Level  
Telephone: 504/347-5511

MORGAN CITY

Lakewood Hospital Heliport  
1125 Margurite Street  
Lat. 29-42 Long. 91-12  
Service:  
Size: 75' x 75'  
Ownership: Private  
Use: Emergency  
Elevation: Rooftop  
Telephone: 504/384-2200

NEW ORLEANS

Ochsner Foundation Hospital  
1516 Jefferson Highway  
Lat. 29-30 Long. 90-44  
Service:  
Size: 80' x 80'  
Ownership: Private  
Use: Emergency  
Elevation: Ground Level  
Telephone: 504/838-3000

LOUISIANA - continued

NEW ORLEANS

Pendleton Memorial Methodist Hospital  
5620 Read Road

Lat. 30-42 Long. 89-33

Service:  
Size: 100' x 100'  
Ownership: Hospital  
Use: Emergency  
Elevation: Ground Level  
Telephone: 504/241-2400

\*HOUMA

South Louisiana Medical Center  
1978 Industrial Blvd.

Lat. 29-34 Long. 90-40

Service:  
Size: 40' x 40'  
Ownership: Hospital  
Use: Emergency  
Elevation:  
Telephone: 504/868-8140

PINEVILLE

Huey P. Long Memorial Hospital

Lat. 31-19 Long. 92-26

Service:  
Size: 36' x 24'  
Ownership: Hospital  
Use: Emergency  
Elevation: Ground Level  
Telephone: 318/4480-0811

PORT SULPHUR

Plaquemines Parish General Hospital  
Route 2

Service:  
Size: 80' x 80'  
Ownership: Private  
Use: Emergency  
Elevation: Ground Level  
Telephone: 504/522-0251

RACELAND

Saint Anne's Hospital Heliport  
Louisiana Highway and Twin Oaks Drive

Service:  
Size: 50' x 50'  
Ownership: Hospital  
Use: Emergency  
Elevation: Ground Level  
Telephone: 504/537-6841

SHREVEPORT

L.S.U. Medical Center

Service:  
Size:  
Ownership: Hospital  
Use: Private  
Elevation:  
Telephone: 318/226-3218

THIBODAUX

Thibodaux General Hospital  
602 North Acadia Road

Service:  
Size: 30' x 30'  
Ownership: Hospital  
Use: Emergency  
Elevation: Ground Level  
Telephone: 504/447-5500

MAINE

ROCKPORT

Penobscot Bay Medical Center

Lat. 44-08 Long. 69-05

Service: Lighted and Windsock

Size: 70' x 70'

Ownership: Hospital

Use: Emergency

Elevation: Ground Level

Telephone: 207/594-9511

WATERVILLE

Mid-Maine Medical Center

Thayer Hospital Heliport

North Street

Lat. 44-34 Long. 69-39

Service: Windsock

Size: 40' x 40'

Ownership: Hospital

Use: Emergency

Elevation:

Telephone: 207/873-0621

WATERVILLE

Mid-Maine Medical Center

Seton Hospital Heliport

Chase Avenue

Lat. 44-33 Long. 69-39

Service:

Size: 120' x 60'

Ownership: Hospital

Use: Emergency

Elevation: Ground Level

Telephone: 207/873-2171



A Maryland State Police Bell JetRanger ambulance helicopter lands at the University of Maryland Institute for Emergency Medicine Heliport. Thanks to these police ambulance helicopters, everyone in the State is less than an hour from highly specialized medical care.

MARYLAND

BLATIMORE

Baltimore City Hospital  
4940 Eastern Avenue  
Service:  
Size:  
Ownership: Hospital  
Use: Emergency  
Elevation: Ground Level  
Telephone: 301/396-9067

BALTIMORE

Greater Baltimore Medical Center  
6701 North Charles Street  
Service:  
Size: 50' Square  
Ownership: Hospital  
Use: Emergency  
Elevation: Ground Level  
Telephone: 301/828-2000

BALITMORE

John Hopkins Hospital  
601 North Broadway Street  
Lat. 39-50 Long. 76-30  
Service:  
Size: 40' x 40'  
Ownership: Private  
Use: Private  
Elevation: Ground Level  
Telephone: 301/955-5000

BALTIMORE

The Good Samaritan Hospital  
5601 Loch Raven Blvd.  
Lat. 39-28 Long. 76-17  
Service:  
Size:  
Ownership: Hospital  
Use: Emergency  
Elevation:  
Telephone: 301/323-2200

BALTIMORE

University of Maryland Hospital Parking  
22 Green Street  
Lat. 39-17 Long. 76-37  
Service: Lighted  
Size: 82' x 82'  
Ownership: University  
Use: Emergency  
Elevation: Rooftop  
Telephone: 301/528-6294

BETHESDA

Bethesda Naval Medical Center  
8109 Wisconsin Avenue  
Service:  
Size: 2500' Square  
Ownership: Government  
Use: Military/ Emergency  
Elevation: Ground Level  
Telephone: 301/295-1190

CAMBRIDGE

Dochester General Hospital Heliport  
Lat. 38-34 Long. 76-03  
Service:  
Size: 140' x 140'  
Ownership: Hospital  
Use: Emergency  
Elevation: Ground Level  
Telephone: 301/228-5511

CHEVERLY

Prince George's General Hospital  
Service:  
Size: 40' x 40'  
Ownership: Hospital  
Use: Emergency  
Elevation: Ground Level  
Telephone: 301/341-3300

COLUMBIA

Howard County General Hospital Heliport  
5575 Cedar Lane  
Lat. 39-12 Long. 76-53  
Service:  
Size: 100' x 100'  
Ownership: Private  
Use: Emergency  
Elevation: Ground Level  
Telephone: 301/730-5000

CUMBERLAND

Memorial Hospital Heliport  
Memorial Avenue  
Lat. 39-39 Long. 78-45  
Service: Marked  
Size: 40' x 40'  
Ownership: Hospital  
Use: Private  
Elevation: Rooftop  
Telephone: 301/777-4000

CUMBERLAND

Sacred Heart Hospital Heliport  
900 Seton Drive  
Service:  
Size: 40' Circle  
Ownership: Hospital  
Use: Emergency  
Elevation: Ground Level  
Telephone: 301/759-5161

EASTON

Easton Memorial Hospital  
South Washington Street  
Lat. 38-46 Long. 76-05  
Service: Marked and Lighted  
Size: 60' x 60'  
Ownership: Hospital  
Use: Private  
Elevation: Rooftop  
Telephone: 301/822-1000

MARYLAND - continued

GLEN BURNIE

North Arundel Hospital Heliport  
301 Hospital Drive  
Service: Marked and Lighted  
Size: 65' x 65'  
Ownership: Hospital  
Use: Emergency  
Elevation: Rooftop  
Telephone: 301/787-4000

LA PLATA

Physician's Memorial Hospital  
701 East Charles Street  
Service:  
Size: 40' x 40'  
Ownership: Hospital  
Use: Emergency  
Elevation: Ground Level  
Telephone: 301/934-4633

LEONARDTOWN

Saint Mary's Hospital  
Lawrence Avenue  
Service: Lighted, Windsock,  
Rotating Beacon  
Size: 40' x 40'  
Ownership: Hospital  
Use: Emergency  
Elevation: Ground Level  
Telephone: 301/475-8981

RANDALLSTOWN

Baltimore Mitchell County General Hospital  
5401 Old Court Road  
Service:  
Size: 60' x 60'  
Ownership:  
Use: Private  
Elevation: Rooftop  
Telephone: 301/521-2200

SALISBURY

Peninsula General Hospital  
100 East Carroll Street  
Service: Marked and Lighted  
Size: 50' x 50'  
Ownership: Hospital  
Use: Emergency  
Elevation: Rooftop  
Telephone: 301/546-6400

WESTMINISTER

Carroll County General Hospital  
200 Memorial Avenue  
Service:  
Size: 40' x 40'  
Ownership: Hospital  
Use: Emergency  
Elevation: Ground Level  
Telephone: 301/848-3000

MASSACHUSETTS

BEVERLY

Beverly Hospital  
Herrick Street  
Lat. 42-55      Long. 70-43  
Service:      Marked  
Size:      100' x 100'  
Ownership:      Hospital  
Use:      Emergency  
Elevation:      Ground Level  
Telephone:      617/922-3000

BOSTON

Carney Hospital  
2100 Dochester Avenue  
Lat. 42-30      Long. 71-00  
Service:      Marked, Lighted,  
Size:      80' x 80'  
Ownership:      Hospital  
Use:      Emergency  
Elevation:      Rooftop  
Telephone:      617/296-4000

BOSTON

City Hospital  
818 Harrison Avenue  
Service:      Marked, Lighted,  
Size:      100' x 100'  
Ownership:      Hospital  
Use:      Emergency  
Elevation:      Ground Level  
Telephone:      617/424-5000

BOSTON

Veteran's Administration Hospital  
1400 VFW Parkway  
Service:      Marked, Lighted,  
Size:      65' x 65'  
Ownership:      Hospital  
Use:      Emergency  
Elevation:      Ground Level  
Telephone:      617/323-7700

BRIGHTON

Joseph P. Kennedy Jr. Memorial Hospital  
30 Warren Street  
Lat. 41-11      Long. 71-01  
Service:      Marked, Lighted,  
Size:      75' x 75'  
Ownership:      Hospital  
Use:      Emergency  
Elevation:      Ground Level  
Telephone:      617/254-3800

BRIGHTON

U.S. Public Health Service Hospital  
77 Warren Street  
Service:      Marked, Lighted,  
Size:      116' x 120'  
Ownership:      Hospital  
Use:      Emergency  
Elevation:      Ground Level  
Telephone:      617/782-3400

BROCKTON

Goddard Memorial Hospital Heliport  
Lat. 42-06      Long. 71-04  
Service:      Marked, Lighted,  
Size:      70' x 65'  
Ownership:      Hospital  
Use:      Emergency  
Elevation:      Ground Level  
Telephone:      617/344-5100

BURLINGTON

Lahey Clinic Medical Center Heliport  
45 Burlington Mall Road  
Service:      Marked, Lighted,  
Size:      100' x 100'  
Ownership:      Hospital  
Use:      Emergency  
Elevation:      Ground Level  
Telephone:      617/273-1450

FALMOUTH

Falmouth Hospital  
Ter Heun Drive  
Lat. 41-54      Long. 70-30  
Service:      Marked, Lighted  
Size:      100' x 100'  
Ownership:      Hospital  
Use:      Emergency  
Elevation:      Ground Level  
Telephone:      617/548-5300

FORT DEVENS

Cutler Army Hospital Heliport  
Service:      Marked, Lighted,  
Size:      40' x 40'  
Ownership:      Government  
Use:      Medical Evacuation  
Elevation:      Ground Level  
Telephone:      617/796-2728

LAWRENCE

Lawrence General Hospital  
1 General Street  
Service:      Marked, Lighted,  
Size:      255' x 75'  
Ownership:      Hospital  
Use:      Emergency  
Elevation:      Ground Level  
Telephone:      617/683-4000

LEOMINSTER

Leominster Hospital  
Hospital Road  
Service:      Marked, Lighted,  
Size:      60' x 60'  
Ownership:      Hospital  
Use:      Emergency  
Elevation:      Ground Level  
Telephone:      617/537-4811



MASSACHUSETTS - continued

METHUEN

BonSecours Hospital Heliport  
70 East Street  
Service:  
Size:  
Ownership: Hospital  
Use: Emergency  
Elevation: Ground Level  
Telephone: 617/687-0151

NEWTON LOWER FALLS

Newton-Wellesley Hospital  
2014 Washington Street  
Lat. 42-19 Long. 71-14  
Service: Lights  
Size: 118' x 91'  
Ownership: Hospital  
Use: Emergency  
Elevation: Rooftop  
Telephone: 617/964-2800

NORTHAMPTON

Cooley Dickinson Hospital  
30 Locust Street  
Service:  
Size: 300' x 100'  
Ownership: Hospital  
Use: Emergency  
Elevation: Ground  
Telephone: 413/584-4090

PITTSFIELD

Pittsfield Hillcrest Hospital  
165 Tor Court  
Service: Marked  
Size: 150' x 150'  
Ownership: Hospital  
Use: Emergency  
Elevation: Ground Level  
Telephone: 413/584-4090

PLYMOUTH

Jordan Hospital  
Sandwich Street  
Service: Marked and Windsock  
Size: 80' x 80'  
Ownership: Hospital  
Use: Emergency  
Elevation: Ground Level  
Telephone: 617/746-2000

SPRINGFIELD

Mercy Hospital  
Carew Street  
Service: Lights, Windsock  
Size:  
Ownership: Hospital  
Use: Emergency  
Elevation: Ground Level  
Telephone: 413/781-9100

STONEHAM

New England Memorial Hospital  
5 Woodland Road  
Lat. 42-05 Long. 70-25  
Service: Marked  
Size: 50' x 50'  
Ownership: Hospital  
Use: Emergency  
Elevation: Ground Level  
Telephone: 617/665-1740

STOUGHTON

Goddard Hospital  
909 Sumner Street  
Service: Marked, Lighted,  
Windsock  
Size: 70' x 65'  
Ownership: Hospital  
Use: Emergency  
Elevation: Ground Level  
Telephone: 617/344-5100

WALTHAM

Waltham Hospital  
Hope Avenue  
Service: Marked  
Size: 100' x 100'  
Ownership: Hospital  
Use: Emergency  
Elevation: Ground Level  
Telephone: 617/899-3300

WEST ROXBURY

Veteran's Administration Hospital  
1400 Veterans of Foreign Wars Pkwy.  
Service:  
Size: 80' x 80'  
Ownership: Government  
Use: Emergency  
Elevation: Ground Level  
Telephone: 617/323-7700

Worcester

University of Massachusetts Medical  
Service: Ambulance Service,  
Lighted, Marked,  
Windsock  
Size:  
Ownership: University  
Use: Public  
Elevation: Ground Level  
Telephone: 617/856-2222

MICHIGAN

ADRIAN

Bixby Hospital Helistop  
818 Riverside Avenue  
Lat. 41-54 Long. 84-22  
Service:  
Size: 25' x 25'  
Ownership: Private  
Use: Emergency  
Elevation: Ground Level  
Telephone: 517/263-0711

ATMONT

Community Hospital  
Van Dyke Road  
Lat. 42-35 Long. 83-10  
Service: Lighted  
Size: 100' x 100'  
Ownership: Hospital  
Use: Emergency  
Elevation: Ground Level  
Telephone: 313/798-8551

ANN ARBOR

University Hospital  
1405 East Ann Street  
Service:  
Size: 90' x 90'  
Ownership: University  
Use: Emergency  
Elevation:  
Telephone: 313/764-1817

BATTLE CREEK

Leila Hospital Helistop  
300 North Avenue  
Lat. 42-19 Long. 85-80  
Service:  
Size: 80' x 80'  
Ownership: Private  
Use: Private  
Elevation: Ground Level  
Telephone: 616/962-8551

DETROIT

Detroit Medical Center Helistop  
Lat. 42-21 Long. 83-63  
Service:  
Size: 80' x 80'  
Ownership: Private  
Use: Emergency  
Elevation: Ground Level  
Telephone: 313/494-7009

DETROIT

Saint John's Hospital  
22101 Moross Road  
Service:  
Size:  
Ownership: Hospital  
Use: Emergency  
Elevation:  
Telephone: 313/881-8200

FARMINGTON

Botsford General Hospital  
28050 Grand River Avenue  
Service:  
Size:  
Ownership: Hospital  
Use: Emergency  
Elevation:  
Telephone: 313/476-7600

GRAND RAPIDS

Blodgett Memorial Medical Center  
1840 Wealthy Street S.E.  
Lat. 42-12 Long. 85-20  
Service:  
Size: 64' x 36'  
Ownership: Hospital  
Use: Emergency  
Elevation: Rooftop  
Telephone: 616/774-7444

HOWELL

McPherson Community Health Center  
620 Byron Road  
Service:  
Size:  
Ownership: Hospital  
Use: Emergency  
Elevation:  
Telephone: 517/546-1410

KALAMAZOO

Borgess Hospital Heliport  
1512 Gull Road  
Lat. 40-26 Long. 85-29  
Service:  
Size: 125' x 125'  
Ownership: Hospital  
Use: Emergency  
Elevation: Ground Level  
Telephone: 616/383-7000

KALAMAZOO

Bronson Methodist Hospital  
252 East Lovell Street  
Service:  
Size: 100' x 100'  
Ownership: Hospital  
Use: Emergency  
Elevation: Ground Level  
Telephone: 616/383-7654

LANSING

Ingham Medical Heliport  
401 West Green Lawn Avenue  
Service:  
Size: 75' x 75'  
Ownership: Public  
Use: Emergency  
Elevation: Ground Level  
Telephone: 517/374-2121

MICHIGAN - continued

LINCOLN PARK

Outer Drive Hospital  
26400 West Outer Drive  
Service:  
Size:  
Ownership: Hospital  
Use: Emergency  
Elevation:  
Telephone: 313/386-2000

MARIE

War Memorial Hospital  
Sault Street  
Service:  
Size: 80' x 80'  
Ownership: Hospital  
Use: Emergency  
Elevation: Ground Level  
Telephone: 906/632-3331

MOUNT CLEMENS

Saint Joseph's Hospital Heliport  
20 Parkview Street  
Service:  
Size:  
Ownership: Hospital  
Use: Emergency  
Elevation:  
Telephone: 313/286-8100

PONTIAC

Pontiac Osteopathic Hospital  
50 North Perry  
Service:  
Size:  
Ownership: Hospital  
Use: Emergency  
Elevation:  
Telephone: 313/338-7271

PORT HURON

Mercy Hospital  
2601 Electric Avenue  
Service:  
Size:  
Ownership: Hospital  
Use: Emergency  
Elevation:  
Telephone: 313/985-9531

PORT HURON

Port Huron Hospital  
1001 Kearney Street  
Service:  
Size: 100' x 100'  
Ownership: Hospital  
Use: Private  
Elevation: Ground Level  
Telephone: 313/987-5000

ROYAL OAK

William Beaumont Hospital  
3601 West Thirteen Mile Road  
Service:  
Size:  
Ownership: Hospital  
Use: Emergency  
Elevation: Ground Level  
Telephone: 313/288-8000

SAINT JOHNS

Clinton Memorial Hospital  
805 South Oakland Street  
Service:  
Size:  
Ownership: Hospital  
Use: Emergency  
Elevation:  
Telephone: 527/224-6881

SOUTHFIELD

Providence Hospital  
1600 West Nine Mill Road  
Service:  
Size:  
Ownership: Hospital  
Use: Emergency  
Elevation:  
Telephone: 313/559-5300

TRENTON

Seeway Hospital Heliport  
5450 South Fort Street  
Service:  
Size:  
Ownership: Hospital  
Use: Emergency  
Elevation:  
Telephone: 313/676-7000

WARREN

Bi-County Community Oestopathic  
13355 East Ten Mile Road  
Service:  
Size:  
Ownership: Hospital  
Use: Emergency  
Elevation: Ground Level  
Telephone: 313/758-1800

WAYNE

Annapolis Hospital  
33155 Anapolis  
Service:  
Size:  
Ownership: Hospital  
Use: Emergency  
Elevation: Ground Level  
Telephone: 313/712-4400

WESTLAND

Wayne County General Hospital  
Service:  
Size: 100' x 100'  
Ownership: Hospital  
Use: Emergency  
Elevation: Ground Level  
Telephone: 313/274-3000

WYANDATTE

Wyandattee General Hospital Heliport  
2333 Biddle Avenue  
Lat. 42-12 Long. 83-09  
Service:  
Size: 40' x 40'  
Ownership: Hospital  
Use: Emergency  
Elevation: Ground Level  
Telephone: 313/284-2400

YPSILANTI

Beyer Memorial Hospital  
135 South Prospect Street  
Service:  
Size: 40' x 40'  
Ownership: Hospital  
Use: Emergency  
Elevation: Ground Level  
Telephone: 313/434-3400



In Kingston, New York, the heliport at the Benedictine Hospital.

MINNESOTA

EDINA

Fairview Southdale Hospital  
6401 Frauce Avenue

Service:  
Size: 150' Dia.  
Ownership: Hospital  
Use: Emergency  
Elevation: Ground Level  
Telephone: 612/920-4400

MINNEAPOLIS

North Memorial Medical Center  
3220 Lowry Avenue

Lat. 45-00 Long. 93-19  
Service:  
Size: 100' x 100'  
Ownership: Hospital  
Use: Emergency  
Elevation: Ground Level  
Telephone: 612/588-0616

SAINT PAUL

Saint Paul Ramsey Medical Center  
University and Jackson Street

Lat. 44-57 Long. 93-05  
Service:  
Size: 40' x 50'  
Ownership: Private  
Use: Emergency  
Elevation: Ground Level  
Telephone: 612/222-4260

COON RAPIDS

Mercy Medical Center  
4050 Coon Rapids Blvd

Lat. 45-01 Long. 93-12  
Service:  
Size: 55' x 55'  
Ownership: Hospital  
Use: Emergency  
Elevation: Ground Level  
Telephone: 612/427-2200

THIEF RIVER FALLS

Northwestern Hospital Heliport  
120 La Brie Avenue

Lat. 48-04 Long. 96-11  
Service:  
Size: 62' x 62'  
Ownership: Hospital  
Use: Emergency  
Elevation: Rooftop  
Telephone: 212/681-4240

MISSISSIPPI

BAY SAINT LOUIS  
Hancock General Hospital Heliport  
725 Dunban Avenue  
Service:  
Size:  
Ownership: Hospital  
Use: Emergency  
Elevation: Ground Level  
Telephone: 601/467-9801

HATTIESBURG  
Forrest Community General Hospital  
400 South 28th Avenue  
Service: Lighted  
Size:  
Ownership: Hospital  
Use: Emergency  
Elevation: Ground Level  
Telephone: 601/582-8361

CALHOUN CITY  
Mississippi Hospital Heliport  
Service:  
Size:  
Ownership: Hospital  
Use: Emergency  
Elevation:  
Telephone: 601/628-5332

IUKA  
Tishomingo Community Hospital  
1410 West Ouhman Drive  
Service:  
Size: 1200' Square  
Ownership: Hospital  
Use: Emergency  
Elevation:  
Telephone: 601/423-2981

COLUMBIA  
Marion County General Hospital Heliport  
Sumcall Road  
Service:  
Size:  
Ownership: Hospital  
Use: Emergency  
Elevation: Ground Level  
Telephone: 601/736-6303

JACKSON  
Doctor's Hospital Heliport  
Service:  
Size:  
Ownership: Hospital  
Use: Emergency  
Elevation: Ground Level  
Telephone: 601/982-8321

GREENWOOD  
Greenwood Le Flore Hospital  
River Road  
Service:  
Size:  
Ownership: Hospital  
Use: Emergency  
Elevation: Ground Level  
Telephone: 601/453-9751

JACKSON  
Hinds General Hospital Heliport  
1850 Chadwick Drive  
Service:  
Size:  
Ownership: Hospital  
Use: Emergency  
Elevation: Ground Level  
Telephone: 601/372-7721

GULFPORT  
Gulf Coast Community Hospital-Emergency  
Lat. 30-23 Long. 88-59  
Service:  
Size: 30' x 30'  
Ownership: Public  
Use: Emergency  
Elevation: Ground Level  
Telephone: 601/388-6711

JACKSON  
Mississippi Baptist Hospital Heliport  
1190 North State Street  
Service:  
Size:  
Ownership: Hospital  
Use: Emergency  
Elevation: Ground Level  
Telephone: 601/948-5211

GULFPORT  
Memorial Hospital Heliport  
4500 13th Street  
Service:  
Size:  
Ownership: Hospital  
Use: Emergency  
Elevation: Ground Level  
Telephone: 601/863-1444

JACKSON  
Saint Dominic-Jackson Memorial Hospital  
969 Lakeland Drive  
Service:  
Size:  
Ownership: Hospital  
Use: Emergency  
Elevation: Ground Level  
Telephone: 601/982-0121

MISSISSIPPI - continued

JACKSON

University Hospital Heliport  
2500 State Street  
Service: Lighted  
Size:  
Ownership: Hospital  
Use: Emergency  
Elevation: Ground Level  
Telephone: 601/362-4411

VICKSBURG

Vicksburg Hospital  
3311 I-20 Frontage Road  
Service:  
Size: 60' x 60'  
Ownership: Hospital  
Use: Emergency  
Elevation:  
Telephone: 601/636-2611

JACKSON

Veterans Administration Center Heliport  
1500 East Woodrow Wilson Avenue  
Service:  
Size: 100' x 60'  
Ownership: Hospital  
Use: Public  
Elevation: Ground Level  
Telephone: 601/362-4471

MCCOMB

South West General Hospital and Center  
Marion Drive  
Service:  
Size: 300' x 200'  
Ownership: Hospital  
Use: Emergency  
Elevation:  
Telephone: 601/684-7361

MERIDIAN

Anderson Hospital Heliport  
Service:  
Size: 50' x 50'  
Ownership: Hospital  
Use: Emergency  
Elevation: Rooftop  
Telephone: 601/483-8811

MERIDIAN

Saint Joseph's Hospital Heliport  
Highway 39 North  
Service:  
Size:  
Ownership: Hospital  
Use: Emergency  
Elevation: Ground Level  
Telephone: 601/483-6211

PASCAGOULA

Singing River Hospital Heliport  
Lat. 30-22 Long. 88-32  
Service:  
Size: 51' x 51'  
Ownership: Hospital  
Use: Emergency  
Elevation: Ground Level  
Telephone: 601/938-5005

MISSOURI

BRIDGETON

DePaul Hospital  
Lat. 38-45 Long. 90-26  
Service:  
Size: 90' x 90'  
Ownership: Private  
Use: Emergency  
Elevation: Ground Level  
Telephone: 314/344-6000

BUTLER

Bates County Memorial Hospital Heliport  
Lat. 38-14 Long. 92-40  
Service:  
Size: 60' Square  
Ownership: Public  
Use: Emergency  
Elevation: Ground Level  
Telephone: 816/679-4136

CAMERON

Cameron Community Hospital Heliport  
Lat. 39-44 Long. 94-14  
Service:  
Size: 60' x 60'  
Ownership: Public  
Use: Emergency  
Elevation: Ground Level  
Telephone: 816/632-2101

CAPE GIRADEN

Saint Francis Hospital Heliport  
Lat. 37-18 Long. 89-34  
Service:  
Size: 50' x 50'  
Ownership: Private  
Use: Emergency  
Elevation: Ground Level  
Telephone: 314/335-1251

CLINTON

Golden Valley Memorial Hospital Heliport  
Lat. 30-23 Long. 93-46  
Service: Windsock and Lights  
Size: 100' x 100'  
Ownership: Hospital  
Use: Emergency  
Elevation: Ground Level  
Telephone: 816/885-5511

\*

COLUMBLA

University Hospital  
Lat. 38-56 Long. 92-19  
Service:  
Size: 60' x 120'  
Ownership: Hospital  
Use: Emergency  
Elevation: Ground Level  
Telephone: 314/882-4911

\*\*

FESTUS

Jefferson Memorial Hospital  
Service:  
Size: 120' x 250'  
Ownership: Hospital  
Use: Emergency  
Elevation:  
Telephone: 314/937-8615

HERMANN

Hermann Area District Hospital  
Route 1  
Service: Windsock  
Size: 113' x 62'  
Ownership: Hospital  
Use: Emergency  
Elevation: Ground Level  
Telephone: 314/486-2191

KANSAS CITY

North Kansas City Memorial Hospital  
2800 Hospital Drive  
Lat. 94-07 Long. 39-01  
Service:  
Size: 60' x 60'  
Ownership: Private  
Use: Emergency  
Elevation: Ground Level  
Telephone: 816/221-1600

KANSAS CITY

Research Hospital Heliport  
Lat. 39-00 Long. 94-33  
Service: Lighted  
Size: 55' x 60'  
Ownership: Private  
Use: Emergency  
Elevation: Rooftop  
Telephone: 816/276-4000

KANSAS CITY

Saint Joseph Hospital  
1000 Carondelet Drive  
Service: Ambulance Service  
Size:  
Ownership: Hospital  
Use: Emergency  
Elevation:  
Telephone: 816/942-4400

\*\*\*

SAINT JOSEPH

Saint Joseph Hospital  
923 Powell Street  
Lat. 39-22 Long. 94-14  
Service: Lighted, Windsock  
Size: 80' x 80'  
Ownership: Hospital  
Use: Emergency  
Elevation: Ground Level  
Telephone: 816/347-6926

\*\*\*\*



MISSOURI - continued

SAINT LOUIS

Deaconess Hospital Heliport  
 Lat. 38-47 Long. 90-17  
 Service:  
 Size: 20' x 20'  
 Ownership: Private  
 Use: Private  
 Elevation: Rooftop  
 Telephone: 314/645-8510

SAINT LOUIS

Missouri Baptist Hospital  
 3015 North Ballas Road  
 Service: Ambulance Service  
 Size: 60' x 60'  
 Ownership: Private  
 Use: Emergency  
 Elevation: Ground Level  
 Telephone: 314/432-1212

SAINT LOUIS

Saint John's Mercy Medical Center  
 615 South New Ballas Road  
 Service:  
 Size: 135' x 90'  
 Ownership: Private  
 Use: Emergency  
 Elevation: Ground Level  
 Telephone: 314/569-6000

SAINT LOUIS

Saint Louis University Hospital  
 1325 South Grand Blvd.  
 Service: Ambulance, Lighted,  
 Marked, Windsock  
 Size: 40' x 40'  
 Ownership: Private  
 Use: Private  
 Elevation: Rooftop  
 Telephone: 314/771-7600

\*\*\*\*\*

SAINT LOUIS

Veteran's Administration Medical Center  
 Lat. 38-38 Long. 90-13  
 Service:  
 Size: 20' x 20'  
 Ownership: Private  
 Use: Emergency  
 Elevation: Ground Level  
 Telephone: 314/487-0400

SAINT LOUIS

Washington University Medical Center  
 Long. 90-24 Lat. 38-03  
 Service:  
 Size: 90' x 90'  
 Ownership: Hospital  
 Use: Emergency  
 Elevation:  
 Telephone: 314/454-2000

SALEM

Salem Memorial Hospital Helipad  
 Highway 72 North  
 Lat. 91-07 Long. 37-07  
 Service:  
 Size: 50' x 50'  
 Ownership: Hospital  
 Use: Public  
 Elevation: Ground Level  
 Telephone: 314/729-6048

SEDELIA

Bothwell Hospital Emergency  
 Lat. 38-41 Long. 93-13  
 Service:  
 Size: 100' x 100'  
 Ownership: Hospital  
 Use: Emergency  
 Elevation:  
 Telephone: 816/826-8833

SPRINGFIELD

Saint John's Hospital  
 1235 East Cherokee  
 Service:  
 Size: 100' x 100'  
 Ownership: Hospital  
 Use: Emergency  
 Elevation: Ground Level  
 Telephone: 417/836-3000

\* COLUMBIA

Boone County Hospital Helisotp  
 1600 East Broadway  
 Lat. 38-57 Long. 92-18  
 Service:  
 Size: 84' x 84'  
 Ownership: Private  
 Use: Emergency  
 Elevation: Rooftop  
 Telephone: 314/442-5148

\*\* FARMINGTON

Farmington Community Hospital  
 1101 West Liberty Street  
 Lat. 37-46 Long. 90-26  
 Service:  
 Size: 50' x 50'  
 Ownership: Private  
 Use: Private  
 Elevation:  
 Telephone: 314/756-6451

\*\*\*Popular Buff

Lucy Lee Hospital Heliport  
 Lat. 36-47 Long. 90-25  
 Service:  
 Size: 50' x 50'  
 Ownership: Private  
 Use: Private  
 Elevation:  
 Telephone: 314/756-6451

MISSOURI (continued)

\*\*\*\*SAINT JOSEPH

Methodist Medical Center  
Seventh and Ninth on Faraon  
Lat. 39-46 Long. 94-51

Service:  
Size: 63' x 63'  
Ownership: Private  
Use: Private  
Elevation:  
Telephone: 816/271-7111

\*\*\*\*SAINT LOUIS

Saint Mary's Health Center  
6420 Clayton Road  
Lat. 37-38 Long. 90-18

Service:  
Size: 48' x 48'  
Ownership: Private  
Use: Private  
Elevation:  
Telephone: 314/644-3000

The Missouri Baptist Hospital heliport in St. Louis County, MO.



MONTANA

BILLINGS

Billings Deaconess Hospital  
2813 Ninth Avenue  
Service: Ambulance Service  
Size:  
Ownership: Hospital  
Use: Emergency  
Elevation:  
Telephone: 406/657-4000

BILLINGS

Saint Vincent Hospital  
1233 North 30th Street  
Service: Ambulance Service  
Size:  
Ownership: Hospital  
Use: Emergency  
Elevation:  
Telephone: 406/657-7000

CUT BANK

Cut Bank Memorial Hospital  
706 2nd Street S.E.  
Service:  
Size: 125' x 94'  
Ownership: Emergency  
Elevation: Ground Level  
Telephone: 406/873-2251

DEER LODGE

State Prison Infirmary  
Lat. 46-10 Long. 112-58  
Service:  
Size: 140' x 65'  
Ownership: Private  
Use: Emergency  
Elevation: Ground Level  
Telephone: 406/846-1320

GREAT FALLS

Columbus Hospital  
Lat. 49-17 Long. 111-44  
Service:  
Size:  
Ownership: Private  
Use: Emergency  
Elevation: Ground Level  
Telephone: 406/727-3333

GREAT FALLS

Montana Deaconess Hospital  
1101 26th Street South  
Service: Lighted  
Size: 45' x 45'  
Ownership: Hospital  
Use: Emergency  
Elevation: Ground Level  
Telephone: 409/761-1200

KALISPELL

Kalispell Regional Hospital  
310 Sunnyville Lane  
Long. 48-48 Long. 109-28  
Service: Alert Ambulance Service  
Lighted, Marked, Fuel  
Size:  
Ownership: Hospital  
Use: Emergency  
Elevation: Ground Level  
Telephone: 406/755-5111

MISSOULA

Missoula Community Hospital  
1887 Fort Missoula Road  
Service:  
Size: 40' x 40'  
Ownership: Hospital  
Use: Emergency  
Elevation: Ground Level  
Telephone: 406/728-4100

MISSOULA

Saint Patricks  
500 West Broadway  
Service:  
Size:  
Ownership: Hospital  
Use: Private  
Elevation:  
Telephone: 406/543-7271

NEBRASKA

**BURWELL**

Burwell Community Hospital Heliport  
 Lat. 41-47 Long. 99-08  
 Service:  
 Size: 300' x 100'  
 Ownership: Hospital  
 Use: Emergency  
 Elevation: Ground Level  
 Telephone: 308/346-4440

**FAIRBURY**

Jefferson County Memorial Hospital  
 2220 North H Street  
 Service:  
 Size: 20' x 20'  
 Ownership: Municipal  
 Use: Private  
 Elevation: Ground Level  
 Telephone: 402/729-3351

**HUMBOLDT**

Humboldt Hospital Heliport  
 Service:  
 Size: 100' x 100'  
 Ownership: Hospital  
 Use: Emergency  
 Elevation: Ground Level  
 Telephone: 402/829-2231

\*

**LINCON**

Saint Elizabeth's Community Center  
 555 South 70th Street  
 Lat. 40-48 Long. 96-39  
 Service: Marked  
 Size: 40' x 40'  
 Ownership: Hospital  
 Use: Emergency  
 Elevation: Ground Level  
 Telephone: 402/483-9384

**LINCOLN**

Veterans Administration Medical Center  
 600 South 70th Street  
 Lat. 40-48 Long. 96-38  
 Service:  
 Size: 40' x 40'  
 Ownership: Hospital  
 Use: Emergency  
 Elevation: Ground Level  
 Telephone: 402/489-3802

**OMAHA**

Immanuel Medical Center  
 6901 North 72nd Street  
 Lat. 41-19 Long. 96-01  
 Service: Marked  
 Size: 50' x 50'  
 Ownership: Hospital  
 Use: Emergency  
 Elevation: Ground Level  
 Telephone: 402/572-2121

**OMAHA**

Veterans Administration Medical  
 4101 Wool Worth Avenue  
 Service:  
 Size: 500' x 150'  
 Ownership: Hospital  
 Use: Emergency  
 Elevation:  
 Telephone: 402/346-8800

**OMAHA**

Saint Joseph Hospital  
 601 North 30th Street  
 Lat. 41-15 Long. 95-57  
 Service: Ambulance Service  
 Size: 80' x 80'  
 Ownership: Private  
 Use: Private  
 Elevation: Rooftop  
 Telephone: 402/449-4000

**ORD**

Valley County Hospital Heliport  
 217 Westridge Drive  
 Lat. 41-36 Long. 98-56  
 Service:  
 Size: 350' x 400'  
 Ownership: Private  
 Use: Private  
 Elevation: Ground Level  
 Telephone: 308/728-3211

**\*LINCON**

Lincon General Hospital  
 2300 South 16th Street  
 Lat. 40-47 Long. 96-41  
 Service:  
 Size: 79' x 79'  
 Ownership: Private  
 Use: Private  
 Elevation:  
 Telephone: 402/475-1011

NEVADA

HENDERSON

Saint Rose de Lima Hospital Heliport  
102 Lake Mead Drive

Service: Marked  
Size: 60' x 60'  
Ownership: Hospital  
Use: Emergency  
Elevation: Ground Level  
Telephone: 702/564-2622

LAS VEGAS

Southern Nevada Memorial Hospital Heliport  
Lat. 36-09 Long. 115-09

Service:  
Size: 50' x 50'  
Ownership: Public  
Use: Private  
Elevation: Ground Level  
Telephone: 702/385-2000

LAS VEGAS

Valley Hospital  
620 Shadow Lane

Service: Ambulance Service  
Lighted, Marked  
Size: 108' x 54'  
Ownership: Hospital  
Use: Private  
Elevation: Rooftop  
Telephone: 702/383-3011

RENO

Saint Mary's Hospital  
235 West 6th Street

Service: Ambulance Flight for  
Life Service  
Size: 60' x 60'  
Ownership: Private  
Use: Emergency  
Elevation: Ground Level  
Telephone: 702/323-2041

RENO

Washoe Medical Center

Service: Ambulance, Lighted,  
Marked  
Size: 60' x 60'  
Ownership: Municipal  
Use: Emergency  
Elevation: Ground Level  
Telephone: 702/785-4100

NEW JERSEY

ATLANTIC CITY

Atlantic City Medical Center  
Pacific Avenue  
Service:  
Size: 75' x 75'  
Ownership: Hospital  
Use: Emergency  
Elevation: Ground Level  
Telephone: 609/344-4081

BELLE MEAD

Carrier Clinic Helistop  
Service:  
Size:  
Ownership: Private  
Use: Emergency  
Elevation:  
Telephone: 201/359-3101

BERLIN

West Jersey Hospital Helistop  
Townsend and White Horse Pike  
Lat. 39-52 Long. 74-18  
Service:  
Size: 75' x 75'  
Ownership: Hospital  
Use: Emergency  
Elevation:  
Telephone: 609/767-5500

BOONTON

Riverside Hospital  
Powerville Road  
Lat. 40-39 Long. 74-34  
Service:  
Size:  
Ownership: Hospital  
Use: Emergency  
Elevation: Ground Level  
Telephone: 201/334-5000

BRIDGETON

Bridgeton Hospital  
Irwing Avenue  
Service:  
Size:  
Ownership: Hospital  
Use: Emergency  
Elevation: 609/451-6600

BROWNSMILLE

Deborah Hospital  
Lat. 39-41 Long. 74-04  
Service:  
Size:  
Ownership: Hospital  
Use: Emergency  
Elevation:  
Telephone: 609/893-6611

CAMDEN

Cooper Medical Center  
6th and Stevens Street  
Service: Marked  
Size: 62' x 60'  
Ownership: Hospital  
Use: Emergency  
Elevation: Ground Level  
Telephone: 609/964-6600

CAMDEN

Our Lady of Lourdes Hospital  
1600 Haddon Avenue  
Lat. 39-36 Long. 75-52  
Service:  
Size:  
Ownership: Hospital  
Use: Emergency  
Elevation:  
Telephone: 609/757-3610

CAMDEN

West Jersey Hospital East Division  
Everham Road  
Lat. 39-30 Long. 74-35  
Service:  
Size:  
Ownership: Hospital  
Use: Emergency  
Elevation:  
Telephone: 201/686-7532

FORT MONMOUTH

Patterson Army Hospital  
Lat. 40-19 Long. 74-02  
Service: Lighted  
Size: 100' x 100'  
Ownership: Emergency  
Elevation: Ground Level  
Telephone: 201/532-1341

HACKETTSTOWN

Hackettstown Memorial Hospital  
Lat. 40-51 Long. 74-49  
Service:  
Size: 85' x 85'  
Ownership: Hospital  
Use: Emergency  
Elevation: Ground Level  
Telephone: 201/852-5100

HAMILTON

Hamilton Hospital  
1881 White Horse Hamilton Square  
Service: Marked  
Size: 75' x 75'  
Ownership: Hospital  
Use: Emergency  
Elevation: Ground Level  
Telephone: 609/586-9000

NEW JERSEY - continued

**ISELIN**

Palisades General Hospital  
Elizabeth Plaza  
Lat. 40-45 Long. 074-30  
Service: Marked, Windsock  
Size:  
Ownership: Private  
Use: Emergency  
Elevation:  
Telephone: 201/861-6600

**LIVINGSTON**

Saint Barnabas Medical Center  
Service:  
Size:  
Ownership: Hospital  
Use: Emergency  
Elevation: Ground Level  
Telephone: 201/992-5500

**MANAHAWKIN**

South Ocean County Hospital  
1140 West Bay Avenue  
Service:  
Size: 75' x 75'  
Ownership: Hospital  
Use: Emergency  
Elevation:  
Telephone: 609/597-6011

**MATAWAN**

Bayshore Community Hospital  
727 North Beers Street  
Service:  
Size:  
Ownership: Hospital  
Use: Emergency  
Elevation:  
Telephone: 201/264-7500

**MORRISTOWN**

Morristown Memorial Hospital  
Service:  
Size: 75' x 75'  
Ownership: Hospital  
Use: Emergency  
Elevation: Ground Level  
Telephone: 201/540-5000

**NEPTUNE**

Jersey Shore Medical Center  
1945 Corliss Avenue  
Service:  
Size: 40' x 40'  
Ownership: Hospital  
Use: Emergency  
Elevation: Ground Level  
Telephone: 201/775-5500

**PERTH AMBOY**

Perth Amboy Memorial Hospital  
530 New Brunswick Avenue  
Service:  
Size: 60' x 50'  
Ownership: Hospital  
Use: Emergency  
Elevation:  
Telephone: 201/721-1000

**RAHWAY**

Rahway Hospital  
Halls Mill Road  
Service:  
Size:  
Ownership: Hospital  
Use: Emergency  
Telephone: 201/462-3838

**RANSEY**

Riverview Hospital  
35 Union Street  
Service:  
Size:  
Ownership: Hospital  
Use: Emergency  
Elevation:  
Telephone: 201/741-2700

**RIDGEFIELD**

Riverside Hospital  
Meadowland Parkway  
Service:  
Size:  
Ownership: Hospital  
Use: Emergency  
Elevation:  
Telephone: 201/348-6059

**SALEM**

Salem County Memorial Hospital  
Service:  
Size: 75' x 75'  
Ownership: Private  
Use: Emergency  
Elevation: Ground Level  
Telephone: 609/935-1000

**STRATFORD**

J.F.K. Memorial Hospital Heliport  
Service:  
Size: 75' x 75'  
Ownership: Hospital  
Use: Emergency  
Elevation: Ground Level  
Telephone: 609/789-4000

NEW JERSEY - continued

**TOM RIVER**

Tom River Community Memorial Hospital  
Highway 37 West

Service:  
Size:  
Ownership: Hospital  
Use: Emergency  
Elevation: Ground Level  
Telephone: 201/349-8000

**TRENTON**

Saint Francis Medical Center  
Lat. 40-06 Long. 074-21

Service:  
Size:  
Ownership: Private  
Use: Emergency  
Elevation:  
Telephone: 609/396-7676

**TRENTON**

Mercer Medical Center  
Lat. 40-49 Long. 74-35

Service:  
Size:  
Ownership: Hospital  
Use: Emergency  
Elevation:  
Telephone: 609/396-4070

**WILLINGBORO**

Rancocas Valley Hospital  
Sunset Road

Service:  
Size: 100' x 100'  
Ownership: Hospital  
Use: Emergency  
Elevation:  
Telephone: 609/877-6000

In Sonora, California, the Sierra Hospital heliport.





NEW MEXICO

ALAMAGORDO

MAST Helipad

Lat. 32-53                      Long. 105-56

Service:  
Size:                      90' x 90'  
Ownership:                Government  
Use:                        Emergency  
Elevation:                Ground Level  
Telephone:                505/437-4350

GALLUP

Rehoboth Hospital Heliport

Lat. 35-31                      Long. 108-40

Service:  
Size:                      60' x 60'  
Ownership:                Private  
Use:                        Emergency  
Elevation:                Ground Level  
Telephone:                505/722-3881

LAS CRUCES

Memorial General Hospital Helistop

Telshor and University Streets

Lat. 32-32                      Long. 106-07

Service:  
Size:                      120' x 120'  
Ownership:                City  
Use:                        Public  
Elevation:                Ground Level  
Telephone:                505/522-8541

SANTA FE

Saint Vincent Hospital

230 East Place Avenue

Service:  
Size:                      60' x 60'  
Ownership:                Private  
Use:                        Emergency  
Elevation:                Ground Level  
Telephone:                505/243-7831

NEW YORK

ALBANY

Saint Peter's Hospital Heliport  
315 South Manning Blvd.  
Service:  
Size:  
Ownership: Hospital  
Use: Emergency  
Elevation: Ground Level  
Telephone: 518/471-1522

ALBANY

Veteran's Administration Hospital  
113 Holland Avenue  
Service:  
Size:  
Ownership: Hospital  
Use: Emergency  
Elevation: Ground Level  
Telephone: 518/462-3311

BETHPAGE

Mid Island Hospital  
4295 Hempstead Turnpike  
Service:  
Size: 100' x 100'  
Ownership: Private  
Use: Public  
Elevation: Ground Level  
Telephone: 516/520-0222

BINGHAMPTON

Our Lady of Lourdes Memorial Hospital  
169 Riverside Drive  
Service:  
Size: 50' x 50'  
Ownership: Hospital  
Use: Emergency  
Elevation: Ground Level  
Telephone: 607/798-5111

BUFFALO

Sheehan Memorial Emergency Hospital  
108 Pine Street  
Service:  
Size: 75' x 75'  
Ownership: Hospital  
Use: Emergency  
Elevation: Ground Level  
Telephone: 716/854-4850

CUBA

Cuba Memorial Hospital Heliport  
140 West Main Street  
Service:  
Size: 120' x 75'  
Ownership: Hospital  
Use: Emergency  
Elevation: Ground Level  
Telephone: 716/968-2000

EAST MEADOW

Nassau County Medical Center Heliport  
2201 Hempstead Turnpike  
Service:  
Size: 100' x 75'  
Ownership: Hospital  
Use: Emergency  
Elevation: Ground Level  
Telephone: 516/542-0123

GREENPORT

Eastern Long Island Hospital Heliport  
Service:  
Size:  
Ownership: Hospital  
Use: Emergency  
Elevation:  
Telephone: 516/477-1000

JAMACIA

Mary Immaculate Hospital Heliport  
Lat. 40-42 Long. 73-48  
Service: Lighted  
Size: 50' x 50'  
Ownership: Hospital  
Use: Ground Level  
Telephone: 212/291-3300

KENMORE

Kenmore Mercy Hospital  
2950 Elmwood Avenue  
Service:  
Size: 100' x 100'  
Ownership: Hospital  
Use: Emergency  
Elevation: Ground Level  
Telephone: 716/879-6100

KINGSTON

Benedictine Hospital Heliport  
105 Mary's Avenue  
Service:  
Size: 50' x 50'  
Ownership: Hospital  
Use: Emergency  
Elevation: Ground Level  
Telephone: 914/338-2500

LEWISTON

Mount Saint Mary's Hospital  
5300 Military Road  
Service:  
Size: 70' x 70'  
Ownership: Hospital  
Use: Emergency  
Elevation: Ground Level  
Telephone: 716/297-4800

NEW YORK - continued

LONG BEACH

Long Beach Memorial Hospital  
455 East Bay Drive  
Lat. 40-40 Long. 73-08

Service:  
Size: 90' x 130'  
Ownership: Hospital  
Use: Emergency  
Elevation: Ground Level  
Telephone: 516/432-8000

MANHASSET

North Shore Hospital  
300 Community Drive

Service:  
Size: 64' x 64'  
Ownership: Hospital  
Use: Emergency  
Elevation: Ground Level  
Telephone: 516/562-0100

MINEOLA

Nassau Hospital  
259 1st Street

Service:  
Size: 80' x 80'  
Ownership: Hospital  
Use: Private  
Elevation: Rooftop  
Telephone: 516/663-2244

NEW YORK CITY

Peninsula Hospital Center  
5115 Beech Channel Drive  
Lat. 40-36 Long. 73-74

Service:  
Size: 50' x 50'  
Ownership: Private  
Use: Private  
Elevation: Ground Level  
Telephone: 212/945-7100

NIAGARA FALLS

Saint Mary's Hospital  
Lat. 43-09 Long. 79-01

Service:  
Size: 60' x 60'  
Ownership: Private  
Use: Emergency  
Elevation: Ground Level  
Telephone: 716/297-4800

ONONDAGA HILL

Community General Hospital Heliport

Service:  
Size: 75' Circle  
Ownership: Hospital  
Use: Emergency  
Elevation: Ground Level  
Telephone: 315/492-5011

PORT JEFFERSON

Saint Charles Hospital Heliport  
200 Belle Terre Road

Service:  
Size: 80' x 80'  
Ownership: Hospital  
Use: Emergency  
Elevation: Ground Level  
Telephone: 315/492-5011

POUGHKEEPSIE

Vassar Brothers Hospital  
Lat. 41-42 Long. 73-57

Service:  
Size: 61' x 61'  
Ownership: Hospital  
Use: Emergency  
Elevation: Ground Level  
Telephone: 914/431-2011

ROCKVILLE

Mercy Emergency Helipad  
Lat. 40-45 Long. 73-37

Service:  
Size: 61' x 61'  
Ownership: Hospital  
Use: Emergency  
Elevation: Ground Level  
Telephone: 516/255-2200

SMITHTOWN

Saint John's Hospital  
Route 25 A

Service:  
Size: 100' x 100'  
Ownership: Hospital  
Use: Emergency  
Elevation: Ground Level  
Telephone: 516/360-2181

SPRING VALLEY

Community Hospital of Rockland  
Lat. 41-08 Long. 74-02

Service:  
Size: 60' x 60'  
Ownership: Private  
Use: Private  
Elevation: Ground Level  
Telephone: 914/354-6000

SPRING VALLEY

Ramapo Hospital Heliport  
North Route 45

Service:  
Size: 60' x 60'  
Ownership: Hospital  
Use: Emergency  
Elevation: Ground Level  
Telephone: 914/354-6000

## STATEN ISLAND

U.S. Public Health Hospital  
Bay Street and Vanderbilt

Service:  
Size: 150' x 190'  
Ownership: Federal  
Use: Private  
Elevation: Ground Level  
Telephone: 212/390-9000

## STONY BROOK

Health Sciences Center University Hospital  
Lat. 40-27 Long. 73-00

Service:  
Size: 60' x 60'  
Ownership: Hospital  
Use: Emergency  
Elevation:  
Telephone: 516/444-2701

## SYRACUSE

Community General Hospital  
Lat. 43-00 Long. 76-10

Service:  
Size: 75' Circle  
Use: Emergency  
Elevation: Ground Level  
Telephone: 315/492-5011

## UTICA

Saint Luke's Hospital

Service:  
Size: 35' x 35'  
Ownership: Private  
Use: Emergency  
Elevation: Ground Level  
Telephone: 315/789-6000

## VALHALLA

Westchester County Medical Center  
Grass Lands Reservation

Service: Ambulance Service  
Size:  
Ownership: Hospital  
Use: Private  
Elevation:  
Telephone: 914/347-7017

NORTH CAROLINA

**BELHAVE**

Pungo District Hospital Heliport  
 Lat. 35-32 Long. 76-37  
 Service:  
 Size: 50' x 50'  
 Ownership: Hospital  
 Use: Emergency  
 Elevation: Ground Level  
 Telephone: 919/943-2111

**CHAPEL HILL**

North Carolina Memorial Hospital  
 Service:  
 Size:  
 Ownership: Hospital  
 Use: Emergency  
 Elevation:  
 Telephone: 919/966-4131

**CHARLOTTE**

Charlotte Memorial Hospital  
 Service:  
 Size:  
 Ownership: Hospital  
 Use: Emergency  
 Elevation:  
 Telephone: 703/373-2123

**CLINTON**

Sampson Memorial Hospital  
 Lat. 35-00 Long. 78-19  
 Service:  
 Size: 30' x 10'  
 Ownership: Public  
 Use: Emergency  
 Elevation: Ground Level  
 Telephone: 919/592-8511

**DUNN**

Betsy Johnson Memorial Hospital  
 800 Tilghman Drive  
 Service:  
 Size: 70' x 70'  
 Ownership: Private  
 Use: Emergency  
 Elevation:  
 Telephone: 919/892-7161

**DURHAM**

University Medical Center  
 Erwine Road  
 Service:  
 Size:  
 Ownership: University  
 Use: Emergency  
 Elevation:  
 Telephone: 919/684-8111

**ELIZABETHTOWN**

Balden County Hospital  
 Lat. 34-10 Long. 78-32  
 Service:  
 Size: 70' x 70'  
 Ownership: Public  
 Use: Private  
 Elevation:  
 Telephone: 919/862-4043

**FAYETTEVILLE**

Cape Fear Valley Hospital  
 Lat. 35-02 Long. 78-56  
 Service:  
 Size: 90' x 90'  
 Ownership: Private  
 Use: Emergency  
 Elevation: Ground Level  
 Telephone: 919/323-6161

**FORT BRAGG**

Womack Army Hospital  
 Lat. 38-08 Long. 79-00  
 Service: Lighted, Windsock  
 Size: 100' x 100'  
 Ownership: Government  
 Use: Medical Evacuation  
 Elevation: Ground Level  
 Telephone: 919/396-4820

**GOLDSBORO**

Wayne County Memorial Hospital  
 2700 Wayne Memorial Drive  
 Lat. 35-55 Long. 77-00  
 Service:  
 Size: 70' x 70'  
 Ownership: Municipal  
 Use: Private  
 Elevation: Ground Level  
 Telephone: 919/736-1110

**GREENVILLE**

Pitt County Memorial Hospital  
 200 Stantonsburg Road  
 Lat. 35-36 Long. 77-25  
 Service:  
 Size: 70' x 70'  
 Ownership: Municipal  
 Use: Private  
 Elevation: Ground Level  
 Telephone: 919/757-4578

**PINEHURST**

Moore Memorial Hospital  
 3000 Page Road  
 Service:  
 Size: 65' x 65'  
 Ownership: Municipal  
 Use: Emergency  
 Elevation: Ground Level  
 Telephone: 919/295-7944

NORTH CAROLINA - continued

PLYMOUTH

Washington County Hospital  
Highway 64 East  
Service: Lighted and Marked  
Size: 70' x 70'  
Ownership: Municipal  
Use: Emergency  
Elevation: Ground Level  
Telephone: 919/793-5324

WILMINGTON

New Hanover Memorial Hospital  
2131 South 17th Street  
Service:  
Size:  
Ownership:  
Use: Emergency  
Elevation:  
Telephone: 919/763-9021

RALEIGH

Wake County Medical Center  
3000 New Barn Avenue  
Service: Marked  
Size: 70' x 70'  
Ownership: Private  
Use: Emergency  
Elevation: Rooftop  
Telephone: 919/755-8104

ROCK MOUNT

Nash General Hospital  
Curtis Ellis Drive  
Lat. 35-30 Long. 77-10  
Service: Marked and Lighted  
Size: 200' x 50'  
Ownership: Municipal  
Use: Private  
Elevation: Ground Level  
Telephone: 919/443-8125

SCOTLAND NECK

Our Community Hospital  
Lat. 36-52 Long. 77-09  
Service: Marked and Lighted  
Size: 200' x 150'  
Ownership: Municipal  
Use: Private  
Elevation: Ground Level  
Telephone: 919/826-4144

TARBORO

Edgecomb General Hospital  
2901 Main Street  
Lat. 35-21 Long. 77-21  
Service: Marked and Lighted  
Size: 240' x 120'  
Ownership: Municipal  
Use: Private  
Elevation: Ground Level  
Telephone: 919/791-2311

WILMINGTON

Cape Fear Memorial Hospital Heliport  
Service:  
Size: 150' x 150'  
Ownership: Hospital  
Use: Emergency  
Elevation: Ground Level  
Telephone: 919/791-2311

NORTH DAKOTA

GRAND FORKS

United Hospital Heliport  
1200 South Columbia Road

Service:  
Size: 50' x 50'  
Ownership: Private  
Use: Emergency  
Elevation: Ground Level  
Telephone: 701/780-5000

MINOT

Trinity Medical Center  
Main Street and Fourth Avenue  
Lat. 48-14 Long. 101-18

Service:  
Size: 50' x 37'  
Ownership: Private  
Use: Emergency  
Elevation: Rooftop  
Telephone: 701/857-5000

## OHIO

## AKRON

Akron City Hospital  
525 East Market Street  
Service:  
Size:  
Ownership: Private  
Use: Emergency  
Elevation: Ground Level  
Telephone: 216/375-3101

## AKRON

Children's Hospital  
281 Locust Street  
Service:  
Size:  
Ownership: Private  
Use: Private  
Elevation: Ground Level  
Telephone: 216/379-8200

## AKRON

Saint Thomas Hospital  
444 North Main Street  
Lat. 41-05 Long. 81-30  
Service:  
Size: 100' x 100'  
Ownership: Hospital  
Use: Emergency  
Elevation: Rooftop  
Telephone: 216/379-1111

## ALLIANCE

Alliance City Hospital  
207 East College  
Service: Marked  
Size: 16' x 16'  
Ownership: Hospital  
Use: Emergency  
Elevation: Rooftop  
Telephone: 216/821-1000

## ASHLAND

Samaritan Hospital  
1256 South Outer Street  
Lat. 40-51 Long. 82-18  
Service: Marked  
Size: 50' x 30'  
Ownership: Hospital  
Use: Emergency  
Elevation: Ground Level  
Telephone: 418/289-0491

## CAMBRIDGE

Guernsly Memorial Hospital Heliport  
1341 North Clark  
Service:  
Size:  
Ownership: Hospital  
Use: Emergency  
Elevation: Ground Level  
Telephone: 614/439-3561

## CHILLICOTHE

Ross County Medical Center  
425 Chestnut Street  
Lat. 39-25 Long. 82-58  
Service: Marked  
Size: 50' x 50'  
Ownership: Hospital  
Use: Emergency  
Elevation: Rooftop  
Telephone: 614/774-3311

## CHILLICOTHE

Veteran's Administration Hospital  
Service:  
Size:  
Ownership: Hospital  
Use: Emergency  
Elevation: Ground Level  
Telephone: 614/773-1141

## CINCINNATI

Children's Hospital  
Elland and Bethesda  
Service:  
Size: 50' Circle  
Ownership: Private  
Use: Emergency  
Elevation: Rooftop  
Telephone: 513/559-4200

## CINCINNATI

Christ Hospital  
Mount Auburn Avenue  
Service:  
Size: 50' x 50'  
Ownership: Hospital  
Use: Emergency  
Elevation: Ground Level  
Telephone: 513/369-2000

## CLEVELAND

Cleveland Clinic Foundation  
2020 East 93rd Street  
Service: Marked  
Size: 20' x 20'  
Ownership: Hospital  
Use: Emergency  
Elevation: Rooftop  
Telephone: 216/444-2256

## CLEVELAND

Deaconess Hospital  
4229 Pearl Road  
Lat. 41-22 Long. 81-20  
Service: Marked  
Size: 68' x 72'  
Ownership: Private  
Use: Emergency  
Elevation: Rooftop  
Telephone: 216/398-4141



OHIO - continued

CLEVELAND

Lutheran Medical Center Heliport  
2609 Franklin Blvd.  
Lat. 41-26 Long. 81-42  
Service:  
Size: 30' x 30'  
Ownership: Private  
Use: Private  
Elevation: Ground Level  
Telephone: 216/696-4300

COLUMBUS

Children's Hospital  
561 South 17th  
Service:  
Size: 150' x 240'  
Ownership: Private  
Use: Emergency  
Elevation: Ground Level  
Telephone: 614/253-8841

COLUMBUS

Medical Area Parking  
Lat. 39-59 Long. 83-01  
Service:  
Size: 108' x 104'  
Ownership:  
Use: Emergency  
Elevation: Ground Level  
Telephone: 614/422-8668

COLUMBUS

Ohio State University Hospital  
410 West 10th Avenue  
Lat. 40-05 Long. 83-04  
Service: Marked and Lighted  
Size: 104' x 108'  
Ownership: State  
Use: Military  
Elevation: Rooftop  
Telephone: 614/422-4851

COLUMBUS

Saint Anthony's Hospital  
1450 Hawthorne Avenue  
Service:  
Size:  
Ownership: Private  
Use: Private  
Ownership: Hospital  
Use: Emergency  
Elevation: Rooftop  
Telephone: 614/253-8877

CRESTLINE

Crestline Memorial Hospital  
North Columbus Street  
Service: Marked  
Size: 300' x 500'  
Ownership: Hospital  
Use: Emergency  
Elevation: Ground Level  
Telephone: 419/683-1212

DAYTON

Good Samaritan Hospital  
1425 West Fairview Avenue  
Service: Lighted and Marked  
Size: 40' x 40'  
Ownership: Hospital  
Use: Emergency  
Elevation: Rooftop  
Telephone: 513/278-2612

DAYTON

Saint Elizabeth Hospital  
601 Miami Blvd.  
Lat. 39-45 Long. 84-12  
Service: Marked and Lighted  
Size: 65' x 70'  
Ownership: Hospital  
Use: Emergency  
Elevation: Rooftop  
Telephone: 513/223-3141

DOVER

Union Hospital Heliport  
659 Boulevard  
Service:  
Size:  
Ownership: Hospital  
Use: Emergency  
Elevation: Ground Level  
Telephone: 216/343-3311

ELYRIA

Elyria Memorial Hospital  
630 Erner Street  
Service:  
Size:  
Ownership: Hospital  
Use: Emergency  
Elevation: Ground Level  
Telephone: 216/323-3221

FREMONT

Memorial Hospital  
715 South Taft Avenue  
Service:  
Size:  
Ownership: Private  
Use: Private  
Elevation: Ground Level  
Telephone: 419/332-7321

HILLSBORO

Highland District Hospital  
1275 North High Street  
Service: Lighted and Marked  
Size: 100' x 100'  
Ownership: Hospital  
Use: Emergency  
Elevation: Ground Level  
Telephone: 513/393-3461

OHIO - continued

KENTON

Hardin Memorial Hospital  
320 North Wayne  
Lat. 40-38 Long. 83-35  
Service:  
Size: 40' x 40'  
Ownership: Hospital  
Use: Emergency  
Elevation: Ground Level  
Telephone: 419/673-0761

LIMA

Lima Memorial Hospital  
Linden and Mobil Streets  
Service:  
Size: 100' x 100'  
Ownership: Hospital  
Use: Emergency  
Elevation: Ground Level  
Telephone: 419/224-0321

LIMA

Saint Rita's Hospital  
730 West Market Street  
Service: Marked and Lighted  
Size: 40' x 40'  
Ownership: Hospital  
Use: Emergency  
Elevation: Ground Level  
Telephone: 419/227-3361

LODI

Lodi Community Hospital  
225 Elyria Street  
Service:  
Size: 20' x 20'  
Ownership: Private  
Use: Emergency  
Elevation: Ground Level  
Telephone: 216/232-3211

LORAIN

Lorain Community Hospital  
3700 Kolbe Road  
Service: Marked and Lighted  
Size: 40' x 40'  
Ownership: Hospital  
Use: Emergency  
Elevation: Ground Level  
Telephone: 216/282-9121

LORAIN

Saint Joseph Hospital  
205 West 20th Street  
Service:  
Size: 60' x 90'  
Ownership: Hospital  
Use: Emergency  
Elevation: Rooftop  
Telephone: 216/245-6851

LOUDENVILLE

Kettering Hospital  
546 North Union Street  
Service: Marked  
Size: 20' x 20'  
Ownership: Hospital  
Use: Emergency  
Elevation: Ground Level  
Telephone: 419/994-4121

MARIETTA

Shelby General Hospital  
1106 Colgate Drive  
Service: Marked  
Size: 130' x 160'  
Ownership: Hospital  
Use: Emergency  
Elevation: Ground Level  
Telephone: 614/373-0582

MARION

General Hospital  
McKinley Park Drive  
Service:  
Size:  
Ownership: Hospital  
Use: Emergency  
Elevation: Ground Level  
Telephone: 614/387-8810

MARYSVILLE

Union County Memorial Hospital  
London Avenue  
Lat. 40-13 Long. 83-22  
Service: Marked  
Size: 24' x 24'  
Ownership: Hospital  
Use: Emergency  
Elevation: Ground Level  
Telephone: 513/644-6115

MAUMEE

Saint Luke's Hospital  
5901 Mondora Road  
Service:  
Size:  
Ownership: Private  
Use: Emergency  
Elevation: Ground Level  
Telephone: 419/893-5911

MEDINA

Medina Community Hospital Heliport  
990 East Washington Street  
Service:  
Size: 125' x 100'  
Ownership: Hospital  
Use: Emergency  
Elevation: Ground Level  
Telephone: 216/723-3231

OHIO - continued

MIDDLEBURG HEIGHTS

South West General Health Care Center  
18697 East Bagley  
Lat. 41-15 Long. 81-42  
Service: Marked  
Size: 40' x 40'  
Ownership: Private  
Use: Emergency  
Elevation: Ground Level  
Telephone: 216/234-2733

OBERLIN

Allen Memorial Hospital  
200 West Lorain Street  
Service:  
Size: 40' x 40'  
Ownership: Hospital  
Use: Emergency  
Elevation: Ground Level  
Telephone: 216/775-1211

OREGON

Saint Charles Hospital  
Navaree and Wheeling  
Service:  
Size:  
Ownership: Hospital  
Use: Emergency  
Elevation: Ground Level  
Telephone: 419/698-2511

PORTSMOUTH

Mercy Hospital Heliport  
Notre Dame and Sunshine  
Service:  
Size:  
Ownership: Hospital  
Use: Emergency  
Elevation: Ground Level  
Telephone: 614/353-2131

PORTSMOUTH

Seloto Memorial Hospital  
1805 27th Street  
Service:  
Size:  
Ownership: Hospital  
Use: Emergency  
Elevation: Ground Level  
Telephone: 614/354-7581

RAVENNA

Robinson Memorial Hospital  
6847 North Chestnut Street  
Service:  
Size: 45' x 45'  
Ownership: Hospital  
Use: Emergency  
Elevation: Ground Level  
Telephone: 216/297-0811

SANDUSKY

Good Samaritan Hospital  
703 Tyler Street  
Service:  
Size: 50' x 50'  
Ownership: Hospital  
Use: Emergency  
Elevation:  
Telephone: 914/626-7400

SANDUSKY

Memorial Hospital  
2020 Hays Avenue  
Service:  
Size:  
Ownership: Hospital  
Use: Emergency  
Elevation: Ground Level  
Telephone: 419/627-5000

STUEBENVILLE

Ohio Valley Hospital  
380 Summit Avenue  
Service:  
Size:  
Ownership: Hospital  
Use: Emergency  
Elevation: Ground Level  
Telephone: 614/283-7213

STUEBENVILLE

Saint John Medical Center  
Saint John Heights  
Service:  
Size:  
Ownership: Hospital  
Use: Emergency  
Elevation: Ground Level  
Telephone: 614/264-8000

SYLVANIA

Flowers Hospital  
5200 Harroun Road  
Service:  
Size:  
Ownership: Hospital  
Use: Emergency  
Elevation: Ground Level  
Telephone: 419/889-1444

TOLEDO

Medical College of Ohio  
Arlington and South Detroit  
Service:  
Size:  
Ownership: College  
Use: Emergency  
Elevation: Ground Level  
Telephone: 419/381-4172

OHIO - continued

TOLEDO

Mercy Hospital  
2200 Jefferson Avenue  
Service:  
Size:  
Ownership: Hospital  
Use: Emergency  
Elevation: Ground Level  
Telephone: 419/243-8241

TOLEDO

Saint Vincent Hospital  
2213 Cheery Street  
Service: Ambulance Service  
Size:  
Ownership: Private  
Use: Emergency  
Elevation: Ground Level  
Telephone: 419/259-4290

TOLEDO

Toledo Hospital  
2141 Cove Blvd.  
Service:  
Size:  
Ownership: Hospital  
Use: Private  
Elevation:  
Telephone: 419/473-4000

VAN WERT

County Hospital  
1250 South Washington Street  
Service:  
Size:  
Ownership: Private  
Use: Private  
Elevation:  
Telephone: 419/238-2390

UPPER SANDUSKY

Wayndot Memorial Hospital  
Lat. 40-51 Long. 83-16  
Service:  
Size: 100' x 100'  
Ownership: Hospital  
Use: Emergency  
Elevation: Ground Level  
Telephone: 419/294-1941

URBANA

Mercy Hospital  
904 Scioto Street  
Service:  
Size:  
Ownership: Private  
Use: Emergency  
Elevation: Ground Level  
Telephone: 513/653-5231

WELLINGTON

Community Hospital  
Dickson Street  
Service: Marked  
Size: 20' x 20'  
Ownership: Hospital  
Use: Emergency  
Elevation: Ground Level  
Telephone: 216/647-2345

WEST UNION

Adaun County Hospital Heliport  
210 North Wilson Drive  
Service:  
Size:  
Ownership: Hospital  
Use: Emergency  
Elevation: Ground Level  
Telephone: 513/544-2321

WOODFIELD

Monroe Health Center  
South Route 78  
Service:  
Size:  
Ownership: Private  
Use:  
Elevation:  
Telephone: 614/472-1677

WOOSTER

Wooster Community Hospital  
1761 Beall Avenue  
Service:  
Size:  
Ownership: Private  
Use: Private  
Elevation:  
Telephone: 216/264-4112

YOUNGSTOWN

Saint Elizabeth Hospital  
1044 Belmont Avenue  
Service:  
Size:  
Ownership: Hospital  
Use:  
Elevation:  
Telephone: 216/746-7211

ZANESVILLE

Bethesda Hospital  
2951 Maple Avenue  
Service: Marked and Lighted  
Size:  
Ownership: Private  
Use: Emergency  
Elevation: Ground Level  
Telephone: 614/452-4535

OKLAHOMA

ARDMORE

Memorial Hospital of Southern Oklahoma  
1011 14th Avenue N.W.  
Service:  
Size: 40' x 40'  
Ownership: Hospital  
Use: Private  
Elevation: Ground Level  
Telephone: 405/223-5400

CLINTON

City of Clinton Hospital Heliport  
Lat. 35-31 Long. 98-59  
Service:  
Size: 42' x 42'  
Ownership: Public  
Use: Emergency  
Elevation: Ground Level  
Telephone: 405/323-2363

EL RENO

El Reno Parkview Hospital Heliport  
2115 Parkview Drive  
Lat. 35-47 Long. 97-01  
Service:  
Size: 100' x 100'  
Ownership: Hospital  
Use: Emergency  
Elevation: Ground Level  
Telephone: 405/942-8544

FORT SILL

Reynolds Army Hospital  
4700 Hartell Blvd.  
Service: Lighted  
Size: 100' x 100'  
Ownership: Government  
Use: Emergency  
Elevation: Ground Level  
Telephone: 405/351-2306

OKLAHOMA CITY

Baptist Medical Center  
3300 N.W. Expressway  
Lat. 97-35 Long. 35-27  
Service: Lighted and Marked  
Size: 50' x 50'  
Ownership: Hospital  
Use: Emergency  
Elevation: Ground Level  
Telephone: 405/949-3011

OKLAHOMA CITY

Mercy Health Center Heliport  
4300 West Memorial Road  
Service:  
Size:  
Ownership: Hospital  
Use: Emergency  
Elevation:  
Telephone: 405/755-1515

OKLAHOMA CITY

Oklahoma Children's Memorial Hospital  
940 N.E. 13th Street  
Service: Medi-Flight Ambulance  
Service, Lighted, Marked  
Size: 70' x 70'  
Ownership: State  
Use: Emergency  
Elevation: Rooftop  
Telephone: 405/217-6165

OKLAHOMA CITY

Saint Anthony Hospital  
1000 North Lee Street  
Lat. 35-29 Long. 97-31  
Service:  
Size: 55' x 55'  
Ownership: Private  
Use: Emergency  
Elevation: Ground Level  
Telephone: 405/231-1811

OKLAHOMA CITY

University of Oklahoma Health and Sciences  
Love Field NE 8th and Stonewall  
Service: Ambulance and Marked,  
Lighted  
Size: 60' x 60'  
Ownership: State  
Use: Public  
Elevation: Ground Level  
Telephone: 405/271-2000

TULSA

Hillcrest Medical Center  
Lat. 36-08 Long. 95-58  
Service: Tulsa Life Flight Ambulance  
Size: 48' x 48'  
Ownership: Private  
Use: Private  
Elevation: Rooftop  
Telephone: 918/584-1351

TULSA

Saint Francis Hospital  
6161 South Gale Avenue  
Lat. 36-16 Long. 95-14  
Service: Tulsa Life Flight Ambulance  
Size: 40' x 40'  
Ownership: Hospital  
Use: Emergency  
Elevation: Ground Level  
Telephone: 918/494-2200

VINITA

Craig General Hospital Heliport  
735 North Foreman Street  
Service:  
Size: 100' x 100'  
Ownership: Hospital  
Use: Emergency  
Elevation: Ground Level  
Telephone: 918/256-7511

OREGON

**BAKER**

Saint Elizabeth Community Hospital Heliport  
3325 Pochuntas Road  
Lat. 44-49 Long. 117-50  
Service: Lighted  
Size: 42' x 42'  
Ownership: Hospital  
Use: Emergency  
Elevation: Ground Level  
Telephone: 503/523-6461

**GRANTS PASS**

Southern Oregon General Hospital  
1505 N.W. Washington Blvd.  
Lat. 42-27 Long. 123-19  
Service:  
Size: 50' x 50'  
Ownership: Private  
Use: Emergency  
Elevation: Ground Level  
Telephone: 503/479-7531

**BEND**

Saint Charles Medical Center  
2500 N.E. Neff Road  
Long. 121-15  
Service:  
Size: 1240' x 1240'  
Ownership: Hospital  
Use: Emergency  
Elevation: Ground Level  
Telephone: 503/382-4321

**KLAMATH FALLS**

Merie West Medical Center  
2865 Dagge Street  
Lat. 41-15 Long. 121-47  
Service:  
Size: 30' x 30'  
Ownership: Private  
Use: Private  
Elevation: Ground Level  
Telephone: 503/882-6311

**COORS BAY**

Bay Area Hospital  
1775 Thompson Road  
Lat. 43-24 Long. 124-14  
Service:  
Size: 62' x 62'  
Ownership: Hospital  
Use: Emergency  
Elevation: Ground Level  
Telephone: 503/269-8124

**LEBANON**

Lebanon Community Hospital  
525 North Santiam Highway  
Service:  
Size: 60' x 60'  
Ownership: Hospital  
Use: Emergency  
Elevation: Ground Level  
Telephone: 503/258-2101

**CONDON**

Condon Clinic  
Service:  
Size: 100' x 100'  
Ownership: City  
Use: Emergency  
Elevation: Ground Level  
Telephone: 503/384-2711

**LINCOLN CITY**

North Lincoln Hospital Heliport  
3043 North Park Drive  
Lat. 44-59 Long. 123-60  
Service:  
Size: 40' x 40'  
Ownership: Public  
Use: Emergency  
Elevation: Ground Level  
Telephone: 503/994-3061

**CORVALLIS**

Good Samaritan Hospital  
3600 N.W. Samaritan Drive  
Lat. 44-36 Long. 123-16  
Service: Lighted  
Size: 75' x 75'  
Ownership: Hospital  
Use: Emergency  
Elevation: Ground Level  
Telephone: 503/757-5111

**MEDFORD**

Providence Hospital  
1111 Crater Lake Avenue  
Service: Lighted  
Size: 40' x 40'  
Ownership: Hospital  
Use: Emergency  
Elevation: Ground Level  
Telephone: 503/773-6611

**EUGENE**

Sacred Heart General Hospital  
1200 Alder Street  
Lat. 44-02 Long. 123-04  
Service:  
Size: 30' x 30'  
Ownership: Hospital  
Use: Emergency  
Elevation: Rooftop  
Telephone: 503/686-6931

**MEDFORD**

Rogue Valley Memorial Hospital  
2825 Barnett Road  
Service: Lighted  
Size: 70' x 70'  
Ownership: Hospital  
Use: Emergency  
Elevation: Ground Level  
Telephone: 503/773-6281

OREGON - continued

NEWPORT

Pacific Communities Hospital Heliport  
721 S.W. 9th Street  
Lat. 44-37 Long. 124-03  
Service:  
Size: 60' x 60'  
Ownership: Public  
Use: Emergency  
Elevation: Ground Level  
Telephone: 503/265-2244

OREGON CITY

Willametta Falls Community Hospital Heliport  
15th and Division Streets  
Lat. 45-21 Long. 122-35  
Service:  
Size: 100' x 100'  
Ownership: Hospital  
Use: Emergency  
Elevation: Ground Level  
Telephone: 503/656-1631

PENDLETON

Pendleton Community Memorial Hospital  
Lat. 45-39 Long. 118-48  
Service:  
Size: 100' Dia.  
Ownership: Hospital  
Use: Emergency  
Elevation: Ground Level  
Telephone: 503/276-2131

PORTLAND

Emanuel Hospital  
2801 Gantenbein Avenue  
Service: Marked and Lighted  
Life Flight Ambulance  
Size: 46' x 46'  
Ownership: Hospital  
Use: Emergency  
Elevation: Rooftop  
Telephone: 503/280-4486

PORTLAND

Portland Adventist Medical Center  
10123 S.E. Market  
Lat. 45-30 Long. 122-33  
Service:  
Size: 40' x 40'  
Ownership: Hospital  
Use: Private  
Elevation: Ground Level  
Telephone: 503/239-6150

PORTLAND

Saint Vincent's Hospital Medical Center  
9205 South West Barnes Road  
Lat. 45-30 Long. 112-46  
Service:  
Size: 40' x 40'  
Ownership: Hospital  
Use: Private  
Elevation: Ground Level  
Telephone: 503/297-4411

PORTLAND

University Health Sciences Center  
3181 South West San Jackson Park  
Lat. 45-29 Long. 122-41  
Service: Lighted  
Size: 50' x 50'  
Ownership: Hospital  
Use: Emergency  
Elevation: Ground Level  
Telephone: 503/225-8067

PORTLAND

Woodland Park Hospital  
10300 N.E. Hancock Street  
Service:  
Size: 60' x 60'  
Ownership: Hospital  
Use: Emergency  
Elevation: Rooftop  
Telephone: 503/255-1313

REDMOND

Central Oregon Community Hospital  
1253 North Canal Blvd.  
Lat. 44-17 Long. 121-10  
Service: Lighted  
Size: 20' x 20'  
Ownership: Hospital  
Use: Emergency  
Elevation: Ground Level  
Telephone: 503/548-8131

ROSEBURG

Douglas Community Hospital  
738 West Harvard Blvd.  
Service:  
Size: 100' x 100'  
Ownership: Private  
Use: Emergency  
Elevation: Ground Level  
Telephone: 503/673-6641

SALEM

Salem General Hospital  
665 Winter Street  
Service:  
Size: 100' Dia.  
Ownership: Private  
Use: Emergency  
Elevation: Ground Level  
Telephone: 503/370-5373

STAYTON

Santiam Memorial Hospital  
North Tenth and Pine Streets  
Lat. 44-48 Long. 122-47  
Service: Lighted  
Size: 75' x 75'  
Ownership: Hospital  
Use: Emergency  
Elevation: Ground Level  
Telephone: 503/769-2175

OREGON - continued

TILLAMOOK

Tillamook County Hospital  
1000 Third Street

Lat. 47-27 Long. 123-51  
Service: Lighted  
Size: 83' x 68'  
Ownership: Hospital  
Use: Emergency  
Elevation: Ground Level  
Telephone: 503/842-4444

TUALATIN

Meridian Park Hospital Heliport  
19300 S.W. 65th Street

Lat. 45-22 Long. 122-44  
Service:  
Size: 50' x 50'  
Ownership: Hospital  
Use: Emergency  
Elevation: Ground Level  
Telephone: 503/638-7654



PENNSYLVANIA

ALLENTOWN

Allentown Sacred Heart Hospital Center  
Fourth and Church Streets

Lat. 40-33 Long. 75-31

Service:  
Size: 60' x 60'  
Ownership: Hospital  
Use: Emergency  
Elevation: Ground Level  
Telephone: 215/821-2000

CHAMBERSBURG

Chambersburg Hospital Heliport  
112 North 7th Street

Service:  
Size:  
Ownership: Private  
Use: Private  
Elevation:  
Telephone: 717/264-5171

ALTOONA

Altoona Hospital Heliport

Service: Lighted and Windsock  
Size: 70' x 78'  
Ownership: Private  
Use: Private  
Elevation: Ground Level  
Telephone: 814/946-2011

CHESTER

Crozer Chester Medical Center  
15th Street and Upland Avenue

Service:  
Size: 50' x 50'  
Ownership: Hospital  
Use: Emergency  
Elevation: Ground Level  
Telephone: 215/874-9611

ASHLAND

State General Hospital  
Route 61

Lat. 40-47 Long. 76-20

Service:  
Size: 76' x 75'  
Ownership: Hospital  
Use: Emergency  
Elevation: Ground Level  
Telephone: 717/875-2000

DANVILLE

Geisinger Medical Center  
North Academy Avenue

Service: Life Flight Ambulance  
Fuel, Lighted, Marked  
Size: 60' x 80'  
Ownership: Private  
Use: Emergency  
Elevation: Both  
Telephone: 717/271-6666

BEAVER

Medical Center

Service: Lighted, Windsock  
Size: 60' x 60'  
Ownership: Private  
Use: Private  
Elevation: Ground Level  
Telephone: 412/728-7000

ERIE

Hamot Medical Center Heliport

Lat. 42-07 Long. 80-05

Service:  
Size:  
Ownership: Private  
Use: Private  
Elevation:  
Telephone: 814/455-6711

BERWICK

Berwick Hospital  
701 East 16th Street

Service:  
Size:  
Ownership: Hospital  
Use: Private  
Elevation: Ground Level  
Telephone: 717/752-4551

ERIE

Saint Vincent Health Center

Service: Lighted  
Size: 60' x 60'  
Ownership: Private  
Use: Private  
Elevation: Ground Level  
Telephone: 814/459-4000

CAMP HILL

Holy Spirit Hospital Heliport  
North 21st Street

Service:  
Size:  
Ownership: Hospital  
Use: Private  
Elevation: Ground Level  
Telephone: 717/261-0202

EVERETT

Memorial Hospital  
Lat. 40-01 Long. 78-28

Service:  
Size:  
Ownership: Private  
Use: Private  
Elevation: Ground Level  
Telephone: 814/652-2111

PENNSYLVANIA - continued

FRANKLIN

Franklin Hospital Heliport  
 Lat. 41-23 Long. 79-50  
 Service:  
 Size:  
 Ownership: Private  
 Use: Private  
 Elevation:  
 Telephone: 814/437-3741

GETTYSBURG

Warner Hospital Heliport  
 Lat. 39-49 Long. 77-14  
 Service:  
 Size: 32' x 32'  
 Ownership: Private  
 Use: Private  
 Elevation: Ground Level  
 Telephone: 717/334-2121

GREENSBURG

Mutual Aid Ambulance Heliport  
 Lat. 40-18 Long. 79-33  
 Service: Lighted  
 Size: 50' x 50'  
 Ownership: Private  
 Use: Emergency  
 Elevation: Ground Level  
 Telephone: 412/834-4311

HAZELTON

Hazleton State General Hospital Heliport  
 Service:  
 Size: 60' x 60'  
 Ownership: State  
 Use: Emergency  
 Elevation: Ground Level  
 Telephone: 717/454-2441

HERSHEY

M.S. Hershey Medical Center  
 Lat. 40-16 Long. 76-40  
 Service:  
 Size:  
 Ownership: Private  
 Use: Private  
 Elevation: Ground Level  
 Telephone: 717/534-8521

HUMMELSTOWN

M.S. Hershey Medical Center  
 Lat. 40-15 Long. 76-40  
 Service:  
 Size: 100' x 100'  
 Ownership: Private  
 Use: Private  
 Elevation: Ground Level  
 Telephone: 717/534-8800

KITTANNING

Armstrong County Memorial Hospital  
 Service: Lighted  
 Size: 60' x 60'  
 Ownership: Private  
 Use: Private  
 Elevation: Ground Level  
 Telephone: 412/543-8500

LANCASTER

Lancaster General Hospital  
 Service:  
 Size: 60' x 60'  
 Ownership: Private  
 Use: Private  
 Elevation: Ground Level  
 Telephone: 717/299-5511

LOCK HAVEN

Lock Haven Hospital Heliport  
 Fourth and Nelson Streets  
 Lat. 41-08 Long. 77-28  
 Service:  
 Size: 100' x 100'  
 Ownership: Private  
 Use: Private  
 Elevation: Ground Level  
 Telephone: 717/893-5000

MONROEVILLE

East Suburban Health Center  
 Service: Lighted  
 Size: 60' x 60'  
 Ownership: Private  
 Use: Private  
 Elevation: Ground Level

NEW CASTLE

Jameson Memorial Hospital  
 Lat. 40-00 Long. 80-21  
 Service:  
 Size:  
 Ownership: Hospital  
 Use: Private  
 Elevation:  
 Telephone: 412/658-9001

NEW CASTLE

Saint Francis Hospital  
 Lat. 40-59 Long. 80-21  
 Service:  
 Size: 45' x 45'  
 Ownership: Hospital  
 Use: Emergency  
 Elevation: Ground Level  
 Telephone: 412/658-9001

PENNSYLVANIA - continued

NORRISTOWN

Suburban General Hospital  
2701 DeKalb Pike  
Service:  
Size:  
Ownership: Hospital  
Use: Emergency  
Elevation:  
Telephone: 215/272-9400

PAOLI

Paoli Memorial Hospital  
Lat. 40-02 Long. 75-30  
Service:  
Size:  
Ownership: Hospital  
Use: Private  
Elevation:  
Telephone: 215/647-2200

PHILADELPHIA

Children's Hospital Heliport  
34th and Civic  
Lat. 39-57 Long. 75-12  
Service:  
Size:  
Ownership:  
Use: Emergency  
Elevation:  
Telephone: 215/387-6000

PHILADELPHIA

Lankenana Hospital Heliport  
Lat. 39-59 Long. 75-15  
Service:  
Size: 32' x 32'  
Ownership: Private  
Use: Emergency  
Elevation: Ground Level  
Telephone: 215/645-2055

PHILADELPHIA

Thomas Jefferson University Hospital  
11th and Walnut  
Service:  
Size: 40' x 40'  
Ownership: Private  
Use: Private  
Elevation: Rooftop  
Telephone: 215/928-6000

PHOENIXVILLE

Phoenixville General Hospital  
140 Nutt Road  
Service:  
Size:  
Ownership: Army  
Use: Emergency  
Elevation: Ground Level  
Telephone: 215/933-9281

PITTSBURGH

Allegheny General Hospital  
Lat. 40-27 Long. 80-00  
Service: Ambulance Service  
Lighted and Windsock  
Size: 60' x 60'  
Ownership: Private  
Use: Private  
Elevation: Ground Level  
Telephone: 412/237-3087

PITTSBURGH

Magee Women's Hospital Heliport  
Corner of Forbes and Market  
Lat. 40-26 Long. 79-57  
Service:  
Size:  
Ownership: Private  
Use: Emergency  
Elevation:  
Telephone: 412/681-5700

PITTSBURGH

Passavant Hospital  
9100 Babeock Blvd.  
Lat. 40-00 Long. 80-00  
Service:  
Size: 35' x 35'  
Ownership: Hospital  
Use: Emergency  
Elevation:  
Telephone: 412/366-1000

PITTSBURGH

West Penn Hospital Heliport  
Lat. 40-28 Long. 80-00  
Service:  
Size:  
Ownership: Private  
Use:  
Elevation: Private  
Telephone: 412/628-4200

POTTSTOWN

Pottstown Medical Center  
Firestone Blvd. and High Street  
Service:  
Size: 100' x 100'  
Ownership: Private  
Use: Emergency  
Elevation: Rooftop  
Telephone: 215/327-7000

WILLIAMSPORT

Williamsport Hospital Heliport  
77 Rural Avenue  
Lat. 41-14 Long. 77-00  
Service:  
Size: 50' x 50'  
Ownership: Hospital  
Use: Emergency  
Elevation: Ground Level  
Telephone: 717/322-7861

RHODE ISLAND

WAKEFIELD

20 Country Hospital  
95 Kenyon Avenue

Lat. 41-25 Long. 71-29

Service:

Size: 200-90


Ownership: Private

Use: Private

Elevation: Ground Level

Telephone: 401/783-3361

In Dallas, TX, The Presbyterian Hospital was the first to have a heliport.



SOUTH CAROLINA

BEAUFORT

Beaufort Community Memorial Hospital Heliport  
Ribaut Road

Lat. 32-25            Long. 80-41

Service:  
Size:                    61' x 48'  
Ownership:            Hospital  
Use:                     Emergency  
Elevation:             Ground Level  
Telephone:             803/524-3311

CHARLESTON

Veteran's Administration Hospital  
109 Bee Street

Service:  
Size:                    90' x 90'  
Ownership:            Private  
Use:                     Private  
Elevation:             Ground Level  
Telephone:             805/577-5011

COLUMBIA

Columbia Veteran's Hospital Heliport  
Garners Ferry Road

Lat. 33-58            Long. 80-58

Service:  
Size:                    50' x 50'  
Ownership:            Hospital  
Use:                     Emergency  
Elevation:  
Telephone:             803/776-4000

LANCASTER

Elliot White Springs Memorial Hospital  
West Meeting Street

Lat. 34-43            Long. 80-47

Service:  
Size:  
Ownership:            Hospital  
Use:                     Emergency  
Elevation:  
Telephone:             803/285-4311

SOUTH DAKOTA

RAPID CITY

Bennet Clarkson Hospital Heliport

Lat. 44-04 Long. 103-17

Service:

Size: 200' x 200'

Ownership: Public

Use: Private

Elevation: Ground Level

Telephone: 605/341-1000

RAPID CITY

Rapid City Regional Hospital Heliport

1018 11th Street

Service:

Size:

Ownership: Hospital

Use: Emergency

Elevation:

Telephone: 605/394-3000

Bethesda (Maryland) Naval Medical Center's Heliport.



TENNESSEE

CAMDEN

Benton County Hospital Heliport  
Lat. 36-06 Long. 86-05  
Service:  
Size: 50' x 50'  
Ownership: Private  
Use: Emergency  
Elevation:  
Telephone: 901/584-6135

CARTHAGE

Smith County Hospital Heliport  
Lat. 36-16 Long. 85-57  
Service:  
Size: 50' x 50'  
Ownership: Private  
Use: Emergency  
Elevation: Ground Level  
Telephone: 615/327-9551

CLARKSVILLE

Clarksville Memorial Hospital  
Madison Street  
Lat. 36-31 Long. 87-19  
Service:  
Size: 10' x 60'  
Ownership: Private  
Use: Private  
Elevation:  
Telephone: 615/522-6622

DICKSON

Goodlark Hospital Heliport  
Lat. 36-05 Long. 87-23  
Service:  
Size: 50' x 50'  
Ownership: Private  
Use: Emergency  
Elevation: Ground Level  
Telephone: 615/244-1745

ETOWAH

Woods Memorial Hospital Heliport  
Lat. 35-20 Long. 84-32  
Service:  
Size: 50' x 50'  
Ownership: Private  
Use: Emergency  
Elevation: Ground Level  
Telephone: 615/263-5521

HUNTINGTON

Carroll County Hospital Heliport  
Lat. 36-02 Long. 88-26  
Service:  
Size: 50' x 50'  
Ownership: Hospital  
Use: Emergency  
Elevation: Ground Level  
Telephone: 901/986-4461

JOHNSON CITY

Northside Hospital Heliport  
Lat. 36-20 Long. 82-22  
Service:  
Size: 50' x 50'  
Ownership: Hospital  
Use: Emergency  
Elevation: Ground Level  
Telephone: 615/356-3042

KNOXVILLE

University of Tennessee Hospital  
Memorial Research Center and Hospital  
Service: Lighted  
Size: 60' x 60'  
Ownership: Hospital  
Use: Emergency  
Elevation: Ground Level  
Telephone: 615/971-3101

MADISON

Madison Hospital  
500 Hospital Drive  
Service:  
Size: 90' x 90'  
Ownership: Hospital  
Use: Private  
Elevation: Ground Level  
Telephone: 615/865-2373

MADISON

Nashville Memorial Hospital  
912 Due West Avenue  
Service: Marked and Lighted  
Size: 60' x 60'  
Ownership: Private  
Use: Private  
Elevation: Ground Level  
Telephone: 615/865-3433

MCKENZIE

McKenzie Memorial Hospital  
Lat. 36-90 Long. 88-30  
Service:  
Size: 50' x 50'  
Ownership: Hospital  
Use: Emergency  
Elevation: Ground Level  
Telephone: 901/352-5344

MCMINNVILLE

River Park Hospital Heliport  
Lat. 35-42 Long. 85-47  
Service:  
Size: 50' x 50'  
Ownership: Hospital  
Use: Emergency  
Elevation: Ground Level  
Telephone: 615/473-8411

TENNESSEE - continued

MEMPHIS

Baptist Memorial Hospital  
 Lat. 35-20 Long. 90-51  
 Service:  
 Size: 45' x 45'  
 Ownership: Hospital  
 Use: Emergency  
 Elevation: Ground Level  
 Telephone: 901/522-5118

MEMPHIS

Methodist Hospital Heliport  
 1265 Union Avenue  
 Service:  
 Size: 42' x 40'  
 Ownership: Hospital  
 Use: Emergency  
 Elevation: Ground Level  
 Telephone: 901/726-7161

MEMPHIS

Saint Joseph Hospital Heliport  
 220 Overton Avenue  
 Lat. 35-09 Long. 90-02  
 Service:  
 Size: 32' Triangle  
 Ownership: Private  
 Use: Emergency  
 Elevation: Ground Level  
 Telephone: 901/523-2411

NASHVILLE

Meharry Medical Heliport  
 1005 18th Avenue  
 Service: Marked  
 Size: 80' x 80'  
 Ownership: Private  
 Use: Private  
 Elevation: Rooftop  
 Telephone: 615/327-6111

NASHVILLE

Nashville Memorial Hospital  
 Lat. 36-15 Long. 86-44  
 Service:  
 Size: 60' x 60'  
 Ownership: Private  
 Use: Private  
 Elevation: Ground Level  
 Telephone: 615/865-3433

NASHVILLE

Saint Thomas Hospital  
 4220 Harding Road  
 Lat. 36-08 Long. 86-51  
 Service: None  
 Size: 35' Circle  
 Ownership: Hospital  
 Use: Emergency  
 Elevation: Ground Level  
 Telephone: 615/320-2111

PARIS

Henry County Hospital  
 Lat. 36-17 Long. 88-18  
 Service: Marked  
 Size: 40' x 40'  
 Ownership: County  
 Use: Private  
 Elevation: Ground Level  
 Telephone: 901/642-1220

SMITHVILLE

DeKalb General Hospital Heliport  
 Lat. 33-57 Long. 85-46  
 Service:  
 Size: 50' x 50'  
 Ownership: Hospital  
 Use: Emergency  
 Elevation: Ground Level  
 Telephone: 615/597-7171

TULLAHOMA

Harton Memorial Hospital Heliport  
 Lat. 35-23 Long. 86-14  
 Service:  
 Size: 100' x 100'  
 Ownership: Hospital  
 Use: Emergency  
 Elevation: Ground Level  
 Telephone: 615/455-2648



TEXAS

ARLINGTON

Arlington Community Hospital  
711 West Randolph Mill Road  
Service:  
Size:  
Ownership: Hospital  
Use: Emergency  
Elevation:  
Telephone: 817/275-3241

BAYTOWN

Baytown Medical Center Heliport  
1700 Bowie School Drive  
Lat. 29-50 Long. 94-46  
Service:  
Size: 26' x 26'  
Ownership: Hospital  
Use: Emergency  
Elevation: Ground Level  
Telephone: 713/427-0511

BAYTOWN

San Jacinte Methodist Hospital  
1101 Decker Drive  
Lat. 29-44 Long. 94-58  
Service:  
Size: 50' x 50'  
Ownership: Private  
Use: Emergency  
Elevation: Ground Level  
Telephone: 713/427-0411

BEDFORD

Hurst-Eules-Bedord Hospital  
1600 Hospital Parkway  
Lat. 32-50 Long. 97-07  
Service:  
Size: 60' x 60'  
Ownership: Hospital  
Use: Emergency  
Elevation: Ground Level  
Telephone: 817/283-1561

BEEVILLE

Beeville Memorial Hospital  
1500 E. Houston Street  
Service:  
Size:  
Ownership: Private  
Use: Emergency  
Elevation: Ground Level  
Telephone: 512/358-5431

BRYAN

Saint Joseph Hospital Heliport  
2801 Franciscan Drive  
Lat. 30-39 Long. 96-20  
Service:  
Size: 200' x 200'  
Ownership: Hospital  
Use: Emergency  
Elevation: Ground Level  
Telephone: 713/822-3775

CARRIZO SPRINGS

Dimmit Memorial Hospital  
704 Hospital Drive  
Lat. 28-31 Long. 99-51  
Service:  
Size: 72' x 74'  
Ownership: Hospital  
Use: Emergency  
Elevation:  
Telephone: 512/876-2424

CORPUS CHRISTI

Memorial Medical Center  
2606 Hospital Blvd.  
Lat. 27-46 Long. 97-24  
Service:  
Size: 50' x 50'  
Ownership: Hospital  
Use: Emergency  
Elevation:  
Telephone: 512/884-4511

CORPUS CHRISTI

Physicians and Surgeons General Hospital  
4626 Weber Road  
Lat. 27-43 Long. 97-23  
Service:  
Size: 75' x 75'  
Ownership: Hospital  
Use: Emergency  
Elevation:  
Telephone: 512/853-9801

CUERO

Cuero Community Hospital Heliport  
Lat. 26-09 Long. 97-16  
Service:  
Size: 40' x 40'  
Ownership: Hospital  
Use: Emergency  
Elevation: Ground Level  
Telephone: 512/275-6191

DALLAS

Methodist Hospitals  
3500 Wheatland Road  
Service: Care Flight Ambulance  
Service  
Size:  
Ownership: Hospital  
Use: Emergency  
Elevation:  
Telephone: 214/296-2511

DALLAS

Presbyterial Hospital  
8200 Walnut Hill Lane  
Service:  
Size: 75' x 40'  
Ownership: Hospital  
Use: Emergency  
Elevation:  
Telephone: 214/369-4111

TEXAS - continued

DEL RIO

Val Verde Memorial Hospital  
801 Bedellane  
Lat. 29-22 Long. 100-53  
Service:  
Size: 30' x 30'  
Ownership: Hospital  
Use: Emergency  
Elevation: Ground Level  
Telephone: 512/755-8566

EAGLE LAKE

Eagle Lake Community Hospital  
600 South Austin Road  
Lat. 29-35 Long. 96-20  
Service:  
Size: 40' x 40'  
Ownership: Private  
Use: Emergency  
Elevation: Ground Level  
Telephone: 915/772-5005

EL PASO

Sierra Medical Center  
1625 Medical Center Drive  
Lat. 31-46 Long. 106-28  
Service:  
Size: 45' x 40'  
Ownership: Private  
Use: Emergency  
Elevation: Ground Level  
Telephone: 915/532-4000

FORT ARTHUR

Park Place Hospital Heliport  
Lat. 28-54 Long. 93-56  
Service: Windsock  
Size: 55' x 55'  
Ownership: Private  
Use: Private  
Elevation:  
Telephone: 713/983-4915

FORT WORTH

Glenview Hospital Heliport  
7501 Glenview Drive  
Lat. 32-49 Long. 97-12  
Service: Care Flite Ambulance  
Size: 300' x 100'  
Ownership: Private  
Use: Private  
Elevation: Ground Level  
Telephone: 817/284-1431

FORT WORTH

Harris Hospital Methodist  
Lat. 32-44 Long. 97-20  
Service: Care Flite Ambulance  
Size: 70' x 60'  
Ownership: Private  
Use: Private  
Elevation: Ground Level  
Telephone: 817/334-6315

FORT WORTH

Saint Joseph Hospital  
1401 South Main Street  
Lat. 31-43 Long. 97-19  
Service:  
Size: 48' x 48'  
Ownership: Private  
Use: Public  
Elevation: Ground Level  
Telephone: 817/336-9371

FORT WORTH

Tarrant Hospital/John Peter Smith Hospital  
1500 South Main Street  
Service:  
Size: 50' x 50'  
Ownership: Hospital  
Use: Emergency  
Elevation: Rooftop  
Telephone: 817/926-5191

Galveston

University of Texas Medical Hospital  
Eighth and Mechaners Street  
Service:  
Size: 50' x 50'  
Ownership: Hospital  
Use: Emergency  
Elevation:  
Telephone: 713/765-1011

HOUSTON

Citizens General Hospital  
North Freeway  
Lat. 29-52 Long. 95-24  
Service:  
Size: 80' x 80'  
Ownership: Private  
Use: Emergency  
Elevation: Ground Level  
Telephone: 713/691-3531

HOUSTON

Hernamm Hospital  
1203 Ross Sterling  
Service: Ambulance, Lighted,  
Marked  
Size: 104' x 81'  
Ownership: Private  
Use: Private  
Elevation: Rooftop  
Telephone: 713/797-4357

HOUSTON

Medical Center Heliport  
2129 West Humen  
Lat. 29-42 Long. 95-23  
Service:  
Size: 200' x 150'  
Ownership: Private  
Use: Emergency  
Elevation: Ground Level  
Telephone: 713/526-8880

TEXAS - continued

KENEDY

Otto Kaiser Hospital Heliport  
 U.S. Highway 181  
 Lat. 28-51 Long. 97-52  
 Service: Lighted  
 Size: 90' x 90'  
 Ownership: Private  
 Use: Emergency  
 Elevation: Ground Level  
 Telephone: 512/583-3401

KERRVILLE

Kerrville Veterans Administration  
 Memorial Blvd.  
 Lat. 30-00 Long. 99-06  
 Service:  
 Size: 200' x 50'  
 Ownership: Hospital  
 Use: Emergency  
 Elevation: Ground Level  
 Telephone: 512/896-2020

LAMARQUE

Texas City Hospital  
 Lat. 29-23 Long. 94-59  
 Service:  
 Size: 100' x 100'  
 Ownership: Hospital  
 Use: Emergency  
 Elevation: Ground Level  
 Telephone: 713/938-7281

LONE STAR

Hospital in the Pines  
 Highway 259  
 Lat. 32-57 Long. 94-42  
 Service:  
 Size: 86' x 114'  
 Ownership: Private  
 Use: Emergency  
 Elevation: Ground Level  
 Telephone: 214/656-2561

LUBBOCK

Methodist Hospital  
 Lat. 33-54 Long. 101-53  
 Service:  
 Size: 65' x 65'  
 Ownership: Private  
 Use: Emergency  
 Elevation: Ground Level  
 Telephone: 806/792-1011

\* ROCKSPRINGS

Edwards County Memorial Hospital  
 Lat. 30-01 Long. 100-12  
 Service:  
 Size: 40' x 40'  
 Ownership: Hospital  
 Use: Emergency  
 Elevation: Ground Level  
 Telephone: 512/683-2315

SAN ANTONIO

Baptist Memorial Hospital Heliport  
 111 Dallas Street  
 Lat. 29-26 Long. 98-29  
 Service:  
 Size: 87' x 87'  
 Ownership: Private  
 Use: Emergency  
 Elevation: Rooftop  
 Telephone: 512/222-8431

SAN ANTONIO

Baptist Memorial Hospital  
 4502 Medical Drive  
 Lat. 25-27 Long. 98-31  
 Service:  
 Size: 90' x 90'  
 Ownership: Hospital  
 Use: Emergency  
 Elevation: Ground Level  
 Telephone: 512/696-3030

SAN ANTONIO

Methodist Hospital  
 Louis Pasteur and William Mayo Drives  
 Lat. 29-30 Long. 98-13  
 Service:  
 Size: 40' x 40'  
 Ownership: Hospital  
 Use: Emergency  
 Elevation: Ground Level  
 Telephone: 512/696-1200

SAN ANTONIO

Northeast Baptist Hospital  
 8811 Village Drive  
 Lat. 29-31 Long. 98-25  
 Service:  
 Size: 90' x 90'  
 Ownership: Hospital  
 Use: Emergency  
 Elevation: Rooftop  
 Telephone: 512/653-2330

SAN ANTONIO

Santa Rosa Medical Center  
 Lat. 29-25 Long. 98-25  
 Service:  
 Size: 69' x 51'  
 Ownership: Private  
 Use: Emergency  
 Elevation: Rooftop  
 Telephone: 512/228-2318

SEGUIN

Guadalupe Hospital  
 1215 East Court Street  
 Lat. 29-34 Long. 97-56  
 Service:  
 Size: 40' x 40'  
 Ownership: Private  
 Use: Emergency  
 Elevation: Ground Level  
 Telephone: 512/379-1562

TEXAS - continued

TEMPLE

Scott and White Memorial Hospital  
2401 South 31st Street

Lat. 31-04 Long. 97-21

Service:  
Size: 40' x 40'  
Ownership: Hospital  
Use: Emergency  
Elevation: Rooftop  
Telephone: 817/774-2111

UVALDE

Uvalde Memorial Hospital Heliport  
Garnerfield Road

Lat. 29-12 Long. 99-46

Service:  
Size: 70' x 70'  
Ownership: Hospital  
Use: Emergency  
Elevation: Ground Level  
Telephone: 512/278-6251

VAN HORN

County Hospital  
Eisenhower Road

Lat. 31-02 Long. 104-48

Service:  
Size: 80' x 80'  
Ownership: Hospital  
Use: Emergency  
Elevation: Ground Level  
Telephone: 915/283-2760

VICTORIA

Citizens Memorial Hospital  
2608 Houston Highway

Lat. 28-48 Long. 96-58

Service:  
Size: 40' x 40'  
Ownership: Hospital  
Use: Emergency  
Elevation:  
Telephone: 512/573-9181

YORKTOWN

Yorktown Memorial Hospital  
728 West Main Street

Lat. 28-58 Long. 97-30

Service:  
Size: 100' x 100'  
Ownership: Hospital  
Use: Emergency  
Elevation: Ground Level  
Telephone: 512/564-2233

\*

NAVASOTA

Grimes Memorial Hospital Helipad  
210 Judson Street

Lat. 39-23 Long. 96-04

Service: 20' x 20'  
Size: Public  
Ownership: Emergency  
Elevation: Ground Level  
Telephone: 713/823-6585

UTAH

AMERICAN FORK

American Fork Hospital  
170 North 1100 East  
Service:  
Size: 65' Dia  
Ownership: Hospital  
Use: Emergency  
Elevation: Ground Level  
Telephone: 801/756-60011

OGDEN

Saint Benedict's Hospital  
5475 South 500 East Street  
Service:  
Size:  
Ownership: Hospital  
Use: Emergency  
Elevation: Ground Level  
Telephone: 810/479-2191

SALT LAKE CITY

Holy Cross Hospital Heliport  
1045 East I South  
Service: Ambulance  
Size: 40' x 40'  
Ownership: Private  
Use: Emergency  
Elevation: Rooftop  
Telephone: 801/350-4631

SALT LAKE CITY

Latter Day Saints Hospital  
325 8th Avenue  
Lat. 40-46 Long. 111-53  
Service: Life Flight Ambulance  
Size: 60' x 60'  
Ownership: Hospital  
Use: Emergency  
Elevation: Rooftop  
Telephone: 801/350-1180

SALT LAKE CITY

McKay Dee Hospital Center  
3939 Harrison Bend  
Service:  
Size: 60' x 60'  
Ownership: Hospital  
Use: Emergency  
Elevation:  
Telephone: 810/399-4141

SALT LAKE CITY

Medical Center Heliport  
Lat. 40-46 Long. 111-50  
Service:  
Size: 100' x 100'  
Ownership: Medical Center  
Use: Emergency  
Elevation: Ground Level  
Telephone: 801/581-2241

SALT LAKE CITY

Primary Children's Medical Center Heliport  
320 12th Avenue  
Service: Ambulance Service  
Size: 60' x 75'  
Ownership: Private  
Use: Emergency  
Elevation: Ground Level  
Telephone: 801/521-1311

SALT LAKE CITY

University of Utah Hospital  
50 North Medical Drive  
Service: Ambulance Service  
Size: 100' Dia.  
Ownership: Hospital  
Use: Emergency  
Elevation: Ground Level  
Telephone: 801/581-2291

VERMONT

**RUTLAND**

**Rutland City Hospital Heliport**

Service:  
Size: 200' x 200'  
Ownership: Private  
Use: Emergency  
Elevation: Ground Level  
Telephone: 802/775-7111

Surgery in the operating room below this rooftop heliport at the Owensboro Daviess County Hospital, Owensboro, KY. is not interrupted by arriving/departing MAST helicopters.



VIRGINIA

CULPEPER

Culpeper Memorial Hospital  
Service:  
Size: 50' x 50'  
Ownership: Hospital  
Use: Emergency  
Elevation: Ground Level  
Telephone: 703/825-2811

FALLS CHURCH

Fairfax Hospital  
3300 Gallow Road  
Service:  
Size: 50' x 50'  
Ownership: Public  
Use: Public  
Elevation: Ground Level  
Telephone: 703/698-3111

FALLS CHURCH

Northern Virginia Doctor's Hospital  
Service:  
Size: 75' x 75'  
Ownership: Hospital  
Use: Private  
Elevation: Ground Level  
Telephone: 703/671-1200

FORT LEE

Kenner Army Hospital  
Service: Lighted  
Size: 60' x 60'  
Ownership: Hospital  
Use: Emergency  
Elevation: Ground Level  
Telephone: 804/ 734-1103

LYNCHBURG

Lynchburg General Marshall Hospital  
1900 Tate Springs Road  
Service:  
Size: 50' x 50'  
Ownership: Hospital  
Use: Emergency  
Elevation: Ground Level  
Telephone: 703/846-6511

MANASSAS

Prince William Hospital  
Service:  
Size: 50' x 50'  
Ownership: Hospital  
Use: Private  
Elevation: Ground Level  
Telephone: 703/369-8187

NASSAWADOX

Northhampton-Accomack Hospital  
Service:  
Size: 75' x 75'  
Ownership: Hospital  
Use: Private  
Elevation: Ground Level  
Telephone: 804/442-8765

NORFOLK

Norfolk General Hospital  
600 Gresham Drive  
Lat. 36-40 Long. 76-14  
Service: Lighted  
Size: 50' x 50'  
Ownership: Private  
Use: Emergency  
Elevation: Ground Level  
Telephone: 804/441-3551

NORTON

Saint Mary's Hospital  
Service:  
Size: 40' x 40'  
Ownership: Private  
Use: Emergency  
Elevation: Ground Level  
Telephone: 703/567-9000

PORTSMOUTH

Portsmouth Naval Hospital  
Service:  
Size: 100' x 100'  
Ownership: Private  
Use: Emergency  
Elevation: Ground Level  
Telephone: 804/337-6541

RICHMOND

Chippenham Hospital  
Service:  
Size: 40' x 40'  
Ownership: Private  
Use: Emergency  
Elevation: Ground Level  
Telephone: 804/320-3911

RICHMOND

McGuire Veterans Administration Hospital  
1201 Broad Rock Blvd.  
Lat. 37-45 Long. 77-24  
Service:  
Size: 100' x 100'  
Ownership: Public  
Use: Emergency  
Elevation: Ground Level  
Telephone: 804/231-9011

VIRGINIA - continued

**RICHMOND**

Medical College of Virginia Hospital  
Service:  
Size: 38' x 38'  
Ownership: Hospital  
Use: Emergency  
Elevation: Ground Level  
Telephone: 804/257-0772

**WOODBRIIDGE**

Potomac Hospital  
Lat. 38-10 Long. 77-11  
Service:  
Size:  
Ownership: Private  
Use: Emergency  
Elevation: Ground Level  
Telephone: 703/670-1313

**ROANOKE**

Lewis Gale Hospital Heliport  
Belevue Avenue  
Lat. 80-01 Long. 37-15  
Service:  
Size: 100' x 125'  
Ownership: Hospital  
Use: Emergency  
Elevation: Ground Level  
Telephone: 703/989-4261

**WYTHEVILLE**

Wytheville Hospital  
Lat. 36-56 Long. 81-02  
Service:  
Size: 100' x 100'  
Ownership: Private  
Use: Private  
Elevation: Ground Level  
Telephone: 703/228-3741

**SALEM**

Lewis Gale Clinic Inc.  
1802 Braeburn Drive  
Lat. 37-45 Long. 80-54  
Service:  
Size: 100' x 135'  
Ownership: Clinic  
Use: Emergency  
Elevation: Ground Level  
Telephone: 703/989-4261

**VIRGINIA BEACH**

General Hospital of Virginia Beach  
1060 First Colonial Road  
Lat. 36-51 Long. 76-01  
Service:  
Size: 50' x 50'  
Ownership: Private  
Use: Emergency  
Elevation: Ground Level  
Telephone: 804/481-1111

**WARRENTON**

Fauquier Hospital Emergency Heliport  
Service:  
Size: 75' Dia.  
Ownership: Private  
Use: Emergency  
Elevation: Ground Level  
Telephone: 703/347-2550

**WISE**

Wise A.R. Hospital Heliport  
Lat. 36-18 Long. 82-06  
Service:  
Size: 40' x 40'  
Ownership: Hospital  
Use: Emergency  
Elevation: Ground Level  
Telephone: 703/328-2511



WASHINGTON

ANACORTES

The Island Hospital Helistop  
24th Street and M Avenue  
Lat. 48-30 Long. 122-36  
Service:  
Size: 30' x 50'  
Ownership: Hospital  
Use: Emergency  
Elevation: Ground Level  
Telephone: 206/293-3183

BELLEVUE

Overlake Memorial Hospital Heliport  
1035 116th Avenue N.E.  
Lat. 47-37 Long. 112-11  
Service:  
Size: 120' x 60'  
Ownership: Hospital  
Use: Emergency  
Elevation: Ground Level  
Telephone: 206/455-4011

BELLINGHAM

Saint Joseph's Hospital Heliport  
3201 Ellis Street  
Lat. 48-46 Long. 112-28  
Service:  
Size: 20' x 10'  
Ownership: Hospital  
Use: Emergency  
Elevation: Ground Level  
Telephone: 206/734-5400

COLFAX

Whitman Community Hospital  
Lat. 46-52 Long. 117-22  
Service:  
Size: 50' x 50'  
Ownership: Hospital  
Use: Emergency  
Elevation: Ground Level  
Telephone: 509/397-3435

EDMONDS

Steven's Memorial Hospital  
21600 76th Avenue  
Lat. 47-48 Long. 122-19  
Service:  
Size: 70' x 70'  
Ownership: Hospital  
Use: Emergency  
Elevation: Ground Level  
Telephone: 206/744-0555

EVERETT

General Hospital of Everett  
1321 Colby Avenue  
Lat. 47-57 Long. 122-12  
Service:  
Size: 40' x 40'  
Ownership: Public  
Use: Emergency  
Elevation: Ground Level  
Telephone: 206/259-8111

EVERETT

Providence Hospital Heliport  
Pacific and Nassau Streets  
Lat. 47-58 Long. 122-12  
Service:  
Size: 50' x 50'  
Ownership: Hospital  
Use: Emergency  
Elevation: Rooftop  
Telephone: 206/258-7123

GRAND COULEE

Coulee Community Hospital Heliport  
Lat. 47-57 Long. 119-00  
Service:  
Size: 20' x 20'  
Ownership: Private  
Use: Private  
Elevation: Ground Level  
Telephone: 509/633-1753

KIRKLAND

Evergreen General Hospital  
12020 N.E. 128th Street  
Lat. 47-56 Long. 122-11  
Service:  
Size: 50' x 50'  
Ownership: Private  
Use: Emergency  
Elevation: Ground Level  
Telephone: 206/821-1111

LONGVIEW

Montecello Medical Center  
600 Broadway  
Lat. 48-08 Long. 122-55  
Service: Lighted  
Size: 50' x 50'  
Ownership: Private  
Use: Emergency  
Elevation: Ground Level  
Telephone: 206/423-5850

MCCLEARY

Mark E. Reed Memorial Hospital  
110 Bird Street  
Lat. 47-03 Long. 123-15  
Service:  
Size: 40' x 40'  
Ownership: Hospital  
Use: Emergency  
Elevation: Ground Level  
Telephone: 206/495-3244

PORT ANGELES

Olympic Memorial Hospital  
939 Caroline Street  
Lat. 48-07 Long. 123-24  
Service:  
Size: 166' x 66'  
Ownership: Public  
Use: Emergency  
Elevation: Ground Level  
Telephone: 206/457-8513

WASHINGTON - continued

PORT TOWNSEND

Jefferson General Hospital  
Ninth and Sheridan Avenues  
Service:  
Size: 50' x 50'  
Ownership: Hospital  
Use: Emergency  
Elevation: Ground Level  
Telephone: 206/385-2200

PROSSER

Prosser Memorial Hospital  
723 Memorial Drive  
Lat. 46-12 Long. 119-45  
Service:  
Size: 100' x 100'  
Ownership: Hospital  
Use: Emergency  
Elevation: Ground Level  
Telephone: 509/786-2222

PUYALLUP

Good Samaritan Hospital Heliport  
407 14th Avenue S.E.  
Lat. 47-11 Long. 122-17  
Service:  
Size:  
Ownership: Private  
Use: Emergency  
Elevation: Ground Level  
Telephone: 206/846-6661

RENTON

Valley General Hospital  
400 South 43rd Street  
Service: Lighted  
Size: 100' x 100'  
Ownership: Hospital  
Use: Emergency  
Elevation: Ground Level  
Telephone: 206/228-3450

SEATTLE

Harborview Medical Center  
325 9th Avenue  
Lat. 41-36 Long. 122-19  
Service:  
Size: 48' x 48'  
Ownership: Hospital  
Use: Private  
Elevation: Ground Level  
Telephone: 206/223-3000

SEATTLE

Virginia Mason Hospital  
Lat. 47-36 Long. 122-19  
Service:  
Size: 20' x 20'  
Ownership: Private  
Use: Emergency  
Elevation: Rooftop  
Telephone: 206/624-1144

SEDRO-WOOLEY

United General Hospital  
Route #4  
Service: Lights  
Size: 60' x 60'  
Ownership: Hospital  
Use: Emergency  
Elevation: Ground Level  
Telephone: 206/856-6021

SHELTON

Mason General Hospital  
2100 Sherwood Lane  
Service:  
Size: 150' x 150'  
Ownership: Hospital  
Use: Emergency  
Elevation: Ground Level  
Telephone: 206/426-1611

SOUTH BEND

Willpa Harbor Hospital  
Alder and Cedar Streets  
Lat. 46-39 Long. 123-48  
Service:  
Size: 36' x 36'  
Ownership: Hospital  
Use: Emergency  
Elevation: Ground Level  
Telephone: 206/875-5526

SPOKANE

Deaconness Hospital  
800 West Fifth Avenue  
Lat. 47-39 Long. 117-25  
Service:  
Size: 50' x 50'  
Ownership: Hospital  
Use: Emergency  
Elevation: Ground Level  
Telephone: 509/624-0171

SPOKANE

Holy Family Hospital  
5633 North Lidgerwood Street  
Service:  
Size: 64' x 64'  
Ownership: Private  
Use: Emergency  
Elevation:  
Telephone: 509/482-0111

SPOKANE

Sacred Heart Medical Center  
101 8th Avenue  
Lat. 47-38 Long. 117-24  
Service:  
Size: 40' x 40'  
Ownership: Private  
Use: Emergency  
Elevation: Ground Level  
Telephone: 509/455-3131

WASHINGTON - continued

SPOKANE

Saint Luke's Memorial Hospital  
South 711 Cowley Street

Service:  
Size:  
Ownership: Hospital  
Use: Emergency  
Elevation: Ground Level  
Telephone: 509/838-4771

TACOMA

Madigan Hospital Heliport

Lat. 47-06 Long. 112-32

Service: Lighted  
Size: 40' x 40'  
Ownership: Government  
Use: Emergency  
Elevation: Ground Level  
Telephone: 206/967-6837

TACOMA

Saint Joseph Hospital

1812 South I Street

Service:  
Size: 218' x 120'  
Ownership: Hospital  
Use: Emergency  
Elevation: Ground Level  
Telephone: 206/627-4101

WENATCHEE

Central Washington Hospital

1211 Rosewood Avenue

Lat. 47-24 Long. 120-19

Service:  
Size: 80' x 60'  
Ownership: Hospital  
Use: Emergency  
Elevation:  
Telephone: 509/662-1551

YAKIMA

Saint Elizabeth Hospital Heliport

110 South 9th Street

Lat. 46-35 Long. 120-31

Service:  
Size: 90' x 85'  
Ownership: Hospital  
Use: Emergency  
Elevation: Ground Level  
Telephone: 509/575-5000

YAKIMA

Yakima Valley Memorial Hospital

2811 Tieton Drive

Lat. 46-35 Long. 120-33

Service:  
Size: 40' x 40'  
Ownership: Hospital  
Use: Emergency  
Elevation: Ground Level  
Telephone: 509/575-8000

WEST VIRGINIA

BECKLEY

Appalachian Regional Hospital  
306 Stanaford Road  
Lat. 37-47 Long. 81-10  
Service: Marked  
Size: 40' x 40'  
Ownership: Private  
Use: Private  
Elevation: Ground Level  
Telephone: 304/255-3000

BECKLEY

Raleigh General Hospital  
1710 Harper Road  
Service: Marked and Lighted  
Size: 60' x 40'  
Ownership: Private  
Use: Emergency  
Elevation: Ground Level  
Telephone: 304/252-6431

BLUEFIELD

Bluefield Community Hospital  
500 Cherry Street  
Service: Marked and Lighted  
Size: 80' x 125'  
Ownership: Public  
Use: Public  
Elevation: Ground Level  
Telephone: 304/327-2511

HUNTINGTON

Cabell Huntington Hospital  
1340 Hallgreen Blvd.  
Lat. 38-24 Long. 82-25  
Service:  
Size: 75' x 75'  
Ownership: Private  
Use: Emergency  
Elevation: Ground Level  
Telephone: 304/696-6100

HUNTINGTON

Saint Mary's Hospital  
2900 First Avenue  
Service: Marked and Lighted  
Size: 55' x 55'  
Ownership: Private  
Use: Private  
Elevation:  
Telephone: 304/696-2270

MARTINSBURG

City Hospital Heliport  
Tavern Road  
Service: Lighted  
Size: 100' x 50'  
Ownership: Private  
Use: Private  
Elevation: Ground Level  
Telephone: 304/263-8971

MORGANTOWN

University Hospital Heliport  
Service:  
Size: 90' Circle  
Ownership: Public  
Use: Private  
Elevation: Ground Level  
Telephone: 304/293-2594

POINT PLEASANT

Pleasant Valley Hospital  
Valley Drive  
Service: Lighted and Marked  
Size: 40' x 40'  
Ownership:  
Use: Emergency  
Elevation: Ground Level  
Telephone: 304/675-4340

WELCH

Stevens Clinic Hospital  
U.S. 52 East  
Service:  
Size: 50' x 40'  
Ownership: Private  
Use: Emergency  
Elevation: Ground Level  
Telephone: 304/436-3161

WHEELING

Ohio Valley Medical Center  
2000 Eoff Street  
Service:  
Size: 90' x 300'  
Ownership: Private  
Use: Private  
Elevation: Ground Level  
Telephone: 304/234-0123

WISCONSIN

LACROSSE

Lacrosse Lutheran Hospital  
910 South Avenue  
Service:  
Size: 48' Dia.  
Ownership: Hospital  
Use: Emergency  
Elevation: Ground Level  
Telephone: 608/785-0530

LACROSSE

Saint Francis Medical Center  
700 West Avenue Street  
Service: Marked and Lighted  
Size: 48' Dia.  
Ownership: Private  
Use: Emergency  
Elevation: Ground Level  
Telephone: 608/785-0940

MADISON

Madison General Emergency Hospital  
202 South Park Street  
Service:  
Size: 100' x 60'  
Ownership: Hospital  
Use: Emergency  
Elevation: Ground Level  
Telephone: 608/267-6000

MANITOWOC

Memorial Hospital  
333 Reed Avenue  
Service:  
Size:  
Ownership: Hospital  
Use: Emergency  
Elevation: Ground Level  
Telephone: 414/682-7765

MILWAUKEE

Saint Lukes Hospital Heliport  
2900 West Oklahoma Street  
Service:  
Size: 45' x 45'  
Ownership: Hospital  
Use: Emergency  
Elevation: Rooftop  
Telephone: 414/647-6423

WYOMING

CYEEYENNE

DePaul Emergency Medical Heliport  
2600 East 18th Street

Service:  
Size: 50' x 50'  
Ownership: Hospital  
Use: Emergency  
Elevation:  
Telephone: 307/632-6411

TORRINGTON

New Community Hospital

Service: Lighted and Windsock  
Size: 65' x 65'  
Ownership: Private  
Use: Private  
Elevation: Ground Level  
Telephone: 701/232-2527

In San Antonio, Heli-Cabs ambulance helicopter lands at the Santa Rosa Medical Center's rooftop heliport.



CANADA

ALBERTA

CALGARY

Foothills Hospital Heliport  
16th Avenue and 29th Street  
Lat. 51-04 Long. 114-08  
Service:  
Size: 75' x 75'  
Ownership: Hospital  
Use: Emergency  
Elevation:  
Telephone: 403/283-8835

CALGARY

Rockyview Hospital  
7007 14th Street S.W.  
Lat. 50-59 Long. 114-05  
Service:  
Size: 200' x 100'  
Ownership: Hospital  
Use: Emergency  
Elevation: Ground Level  
Telephone: 403/252-7511

GRANDE PRAIRIE

Grande Prairie General Hospital  
Lat. 55-11 Long. 118-47  
Service: Fuel  
Size: 255' x 290'  
Ownership: Hospital  
Use: Emergency  
Elevation: Ground Level  
Telephone: 403/532-7711

BRITISH COLUMBIA

POWELL RIVER

Powell River Hospital  
Lat. 49-53 Long. 124-33  
Service:  
Size:  
Ownership: Hospital  
Use: Emergency  
Elevation:  
Telephone: 604/483-3211

NEWFOUNDLAND

SAINT JOHN'S

Saint John's General Hospital  
Lat. 47-34 Long. 52-45  
Service:  
Size:  
Ownership: Hospital  
Use: Emergency  
Elevation: Ground Level  
Telephone: 709/737-6465

NEWFOUNDLAND - continued

SAINT JOHN'S

Saint John's Janeway Hospital  
Lat. 47-35 Long. 52-41  
Service:  
Size: 100' x 100'  
Ownership: Hospital  
Use: Emergency  
Elevation:  
Telephone: 709/722-5100

ONTARIO

MOOSE FACTORY

Moose Factory General Hospital  
Lat. 51-56 Long. 80-37  
Service:  
Size: 100' x 100'  
Ownership: Hospital  
Use: Emergency  
Elevation:  
Telephone: 705/336-4544

OTTAWA

Ottawa National Defence Medical Center  
Smyth Road  
Service:  
Size: 60' x 60'  
Ownership: Medical  
Use: Emergency  
Elevation: Ground Level  
Telephone: 613/733-6600

TORONTO

Sunnybrook Hospital  
Lat. 43-43 Long. 79-22  
Service:  
Size: 100' x 100'  
Ownership: Hospital  
Use: Emergency  
Elevation: Ground Level  
Telephone: 416/486-3122

TORONTO

Toronto Hospital for Sick Children  
555 University Avenue  
Lat. 43-39 Long. 79-23  
Service:  
Size:  
Ownership: Hospital  
Use: Emergency  
Elevation: Rooftop  
Telephone: 416/366-7274

CANADA - continued

SASKATOON

Saskatoon City Hospital

Lat. 52-09 Long. 106-39

Service:

Size: 50' x 50'

Ownership: Hospital

Use: Emergency

Elevation:

Telephone: 306/242-8827

In Denver, Colorado, one of the two St. Anthony Hospital's "Flight For Life" ambulance helicopters lands on the hospital rooftop heliport.





PUERTO RICO

BAYAMON

Sub-Regional Hospital


Service:	Marked
Size:	40' x 40'
Ownership:	Hospital
Use:	Emergency
Elevation:	Ground Level
Telephone:	809/787-5151

CEIBA

Roosevelt Roads Hospital Heliport

Service:	Marked, Lights
Size:	25' x 25'
Ownership:	Federal
Use:	Private
Elevation:	Ground Level
Telephone:	809/863-2000

In Port Charlotte, FL, the St. Joseph's Hospital Heliport



## C L O S S A R Y

- Approach and Departure Paths: The flight track of the helicopter as it approaches or departs from the heliport's designated take-off and landing area.
- Autotation: A power-off flight condition when the engine is not driving the main and tail rotor systems. The main rotor is driven only by the action of the relative wind providing a means to maneuver to a safe, low speed landing in an emergency. Autotation is a built-in safety factor, the equivalent of a power-off glide in an airplane.
- Downwash: A variable volume of air moved downward by the rotating main rotor, resulting in a flow or airblast spilling outward as the air strikes the ground and is re-circulated by the main rotor.
- Ground Effect: A cushion of denser air built up between the ground and the helicopter by the air displaced downward by the rotor. An improvement in flight capability that develops whenever the helicopter flies or hovers near the ground or other surface.
- Helicopter: A rotary-wing aircraft that depends principally upon the lift generated by one or more power-driven rotors rotating on substantially vertical axes for its support and motion in the air. The helicopter can hover, fly backward and sideways, in addition to forward flight. A helicopter is a V/STOL -- a vertical and/or short take-off and landing aircraft.
- Heliport: An area, either at ground level or elevated on a structure, that is used for the landing and takeoff of helicopters. It can be a minimum facility or it can include some or all of the various facilities useful to helicopter operation such as helicopter parking, hangar, waiting room, fueling and maintenance equipment.
- Helistop: A minimum facility heliport, either at ground level or elevated on a structure for the landing and take-off of helicopters but without such auxiliary facilities, as waiting room, hangar, parking, etc.
- Hover: A flight characteristic peculiar to helicopters and certain other aircraft which enables them to remain motionless above a fixed point on the earth's surface.
- Instrument Flight Rules (IFR): Rules that govern procedures for conducting instrument flight.
- Off-Heliport-Landing Site: A take-off and landing area intended for temporary or occasional helicopter use but not formally designated as a heliport.
- Peripheral Area: A safety zone that provides an obstruction-free area on all sides of the landing and take-off area.
- Taxiing: A powered movement of an aircraft from one area to another, usually just before take-off or after landing. Helicopters equipped with skid-type landing gear are taxied in a hovering position a few feet above the ground; this is known as air or hover taxiing. Larger helicopters are usually equipped with wheel landing gear; such ships can ground taxi as well as hover taxi.
- Touchdown Pad: That part of the landing or take-off area where it is designated that the helicopter alight.
- Unicom: An air-to-ground radio communication facility providing advisory information on airport and heliport services and utilization. Location and frequencies of UNICOMS are shown on aeronautical charts and publications.

G L O S S A R Y (continued)

Visual Flight Rules (VFR): Rules that govern procedures for conducting flight under visual conditions.

\* \* \* \* \*

HELIPORT CHECK LIST

1. Recognize the need for a heliport.
2. Review government regulations -- city, county, state and federal -- regarding zoning city planning, building codes, ordinances, etc. to assure proper compliance.
3. Request from a Federal Aviation Administration Airports District Office a copy of the Heliport Design Guide, Advisory Circular (AC 150/5390-1b).
4. Select a suitable heliport site or sites.
5. Contact a local helicopter operator or helicopter manufacturer's representative to check the operational feasibility of the proposed site.
6. Discuss with helicopter operators and FAA representatives the selection of air routes and operating procedures.
7. With their help, submit the required "Notice of Landing Area Proposal" FAA Form 7480-1 to the local FAA Airports District Office.
8. Consult qualified architect or engineer to ensure compliance with design, construction and technical requirements.
9. And if required, submit application on proposed helicopter operations and heliport location for license or approval together with request for local re-zoning if needed.

✓ This is a suggested check list to follow in establishing a heliport or helistop. As situations vary in different parts of the country, all these suggested steps may not be necessary. For example, a ground level area on a parking lot or lawn or an open rooftop area may be available requiring none or minimum construction. In many instances the area need only be marked, fences, and a wind sock installed.

\* \* \* \* \*

SPECIAL FAA ADVISORY TO HELIPORT OWNERS/OPERATORS

Some heliports and helistops listed in this directory are facilities which are not on record with the Federal Aviation Administration (FAA). Operators and owners are reminded of their responsibilities under Part 157, Notice of Construction, Alteration, Activation, and Deactivation of Airports, of the Federal Aviation Regulations. Completion of a Notice of Landing Area Proposal, FAA Form 7480-1, notifies the FAA of your facility and will result in a FAA airspace determination based on safe and efficient use of airspace. Failure to notify the FAA could result in conflicts in airspace use and affect the FAA's ability to assess airspace requirements for proposed new landing facilities and obstructions to air navigation. Copies of FAA Form 7480-1 may be obtained from the nearest FAA Airports District Office or Regional Office.

In Worcester, Massachusetts, one of the Parker Aviation Corp's Bell JetRangers lands on the company's rooftop heliport.



