

**HELIPORTS
IN THE
UNITED STATES
CANADA
PUERTO RICO**



Published by

**AEROSPACE INDUSTRIES ASSOCIATION
1725 DE SALES STREET, N. W.
WASHINGTON, D. C. 20036**

1974



A Chicago Helicopter Airways' Boeing-Vertol BO-105 twin-turbine helicopter lands at Station WGN's heliport. WGN's traffic copter is well-known and listened to daily by area residents.

In Maryland, the Baltimore Police Department's rooftop heliport could well serve as a model for the more than 100 states and municipalities that are using helicopters for police work. The Baltimore Police operate five helicopters in traffic control, rescue, pursuit and crime control.



1974
 DIRECTORY OF HELIPORTS
 IN THE
 UNITED STATES, CANADA AND PUERTO RICO

This 1974 Directory, compiled by the Aerospace Industries Association, reveals an impressive increase of 26.4% in the number of heliports from 2384 in 1973 to 3014 in 1974. Of these 3014 heliports, 2783 are at ground level and the remaining 231 are rooftop facilities.

Directory information is provided by State Aeronautics Departments and Commissions, the Canada Map Office, Department of Mines and Resources, the Commonwealth of Puerto Rico, the Federal Aviation Administration, helicopter operators and manufacturers.

With today's need for more oil to help ease the energy crisis, there is a continuing increase in the number of helicopters serving the off-shore oil producers. In the Gulf of Mexico alone, there are more than 4000 oil production platforms equipped with landing platforms for helicopters.

The U.S. Forest Service, another major user of the helicopter, maintains approximately 300 heliports and more than 5000 unimproved helicopter landing areas around the country.

	1974	1973	1972	1960		1974	1973	1972	1960
Alabama	19	11	11	2	Montana	25	26	26	0
Alaska	61	38	37	1	Nebraska	19	37	36	0
Arizona	53	40	40	0	Nevada	27	26	26	8
Arkansas	10	10	9	0	New Hampshire	9	9	10	0
California	499	413	408	69	New Jersey	459	344	345	18
Colorado	59	41	34	4	New Mexico	5	5	5	0
Connecticut	34	24	26	15	New York	129	111	98	7
Delaware	13	13	8	0	North Carolina	24	14	13	0
District of Columbia	20	12	13	2	North Dakota	7	7	7	0
Florida	104	67	62	4	Ohio	112	101	101	0
Georgia	37	27	27	4	Oklahoma	31	26	25	0
Hawaii	10	1	1	0	Oregon	47	41	41	0
Idaho	23	19	18	1	Pennsylvania	153	126	128	17
Illinois	144	120	96	107	Rhode Island	4	2	3	1
Indiana	37	28	27	14	South Carolina	22	7	7	1
Iowa	11	9	8	1	South Dakota	7	5	5	0
Kansas	18	12	12	0	Tennessee	27	26	27	4
Kentucky	16	9	9	1	Texas	147	122	123	14
Louisiana	57	59	59	22	Utah	16	12	12	1
Maine	16	15	15	0	Vermont	7	3	3	0
Maryland	42	31	27	6	Virginia	34	30	30	3
Massachusetts	36	25	30	1	Washington	94	58	58	3
Michigan	43	41	41	5	West Virginia	5	3	3	1
Minnesota	23	18	18	3	Wisconsin	23	17	16	0
Mississippi	24	18	18	1	Wyoming	8	7	7	1
Missouri	26	22	23	4	Canada	109	72	70	11
					Puerto Rico	29	24	24	0
						3,014	2,384	2,326	357

Today there are 487 hospital heliports, compared to the 34 reported in the 1965 AIA survey, and an equally impressive 27% increase compared to the 1973 total of 384.

Of the 3114 heliports listed, only 527 are for public use, while 2487 are for private or prior permission use only. The need is for more public-use heliports, particularly in downtown and suburban areas. A few feet of ground level or rooftop space can make possible convenient point-to-point travel by helicopters.

Recent high-rise building fires have dramatically demonstrated the need for rooftop heliports. In many cases, today's fire-fighting ground equipment can't reach the roof -- the helicopter can.

* * *

* Indicates proposed facility

Indicates state-licensed facility



In Lakewood, California, the Sheriff's Department parking lot heliport.



And now there is an "instant" heliport. This portable pad can be air-lifted to a temporary site by a light helicopter, thus providing a convenient landing area in a variety of types of terrain, from brushy slopes to swamps to tundra.



The Coco Cola building's rooftop heliport in downtown Dayton, Ohio provides hangar space, fuel and maintenance. It was the first rooftop facility to have these services.

One of the 221 rooftop heliports listed in the Directory is the Occidental Center in downtown Los Angeles, California.



STATE DIRECTORY
HELIPORTS
UNITED STATES, CANADA AND PUERTO RICO

ALABAMA

Birmingham
East End Memorial Hospital Heli-
port
7916 2nd Ave., South
Phone: 836-3211
Service: None
Size:
Ownership: Hospital
Use: Emergency
Elevation: Rooftop

Birmingham
Fire Dept. Headquarters Heliport
Service: None
Size:
Ownership: Municipal
Use: Municipal
Elevation: Rooftop

Clanton
Gragg Field Helipad
Lat. 32-51 Long. 86-36
Phone: 205/755-1550
Service: Fuel
Size:
Ownership: Municipal
Use: Public
Elevation: Ground level

Colbert County
Bear Creek Heliport
Service: None
Size: 200' x 200'
Ownership: Federal
Use: Federal
Elevation: Ground level

Dothan
Southeast Alabama General Hospital
Heliport
U.S. 84 East
Lat. 31-13 Long. 85-33
Service: Lighted, marked
Size: 100' x 100'
Ownership: Hospital
Use: Emergency
Elevation: Ground level

ALABAMA - continued

Dothan
Wheelless Heliport
Lat. 31-13 Long. 85-29
Phone: 205/794-5005
Service: Line, fuel,
oil, airframe,
engine service
Size: 75' circle
Ownership: Dothan Aviation
Corp.
Use: Commercial
Elevation: Ground level

Enterprise
Enterprise Municipal Heliport
Lat. 31-18 Long. 85-54
Phone: 347-2251
Service: None
Size:
Ownership: Municipal
Use: Public
Elevation: Ground level

Fort Rucker
Hanchey Army Heliport
U.S. Army Aviation Center Air-
field Operations Section
Service: All services
Size: 1800' x 3300'
Ownership: Federal
Use: Federal
Elevation: Ground level

Fort Rucker
Lyster Army Hospital Heliport
Lat. 31-18 Long. 85-45
Service: Lighted pad
and windsock
Size: 100' x 100'
Ownership: Government
Use: Medical evacu-
ation
Elevation: Ground level
(Obstructions: Powerline across
road 100 yards from helipad on
heading of 240 degrees.)

ALABAMA - continued

Greensboro

Greensboro Municipal Helipad

Lat. 32-41 Long. 87-39

Phone: 205/624-3811

Service:

Size:

Ownership: Municipal

Use: Public

Elevation: Ground level

Headland

Headland Municipal Helipad

Lat. 31-22 Long. 85-19

Service:

Size:

Ownership: Municipal

Use: Public

Elevation: Ground level

Huntsville

Huntsville Field Heliport

3 miles south of Huntsville

Service: None

Size: 90' x 90' on the
apron south of
Terminal Bldg.

Ownership: Police

Use: Municipal

Elevation: Ground level

Montgomery

Baptist Hospital Heliport

2105 East South Blvd.

Lat. 32-19 Long. 86-16

Phone: 288-2100

Service: None

Size: 60' x 60'

Ownership: Hospital

Use: Emergency

Elevation: Ground level

Montgomery

Dannelly Field Helipad

Lat. 32-18 Long. 86-23

Phone: 205/262-4421 ext. 355

Service: Fuel

Size:

Ownership: Public

Use: Public

Elevation: Ground level

ALABAMA - continued

Muscle Shoals

Muscle Shoals Helipad

Lat. 34-44 Long. 87-37

Phone: 205/764-0195

Service:

Size:

Ownership: Municipal

Use: Public

Elevation: Ground level

Opp

Mizell Memorial Hospital Heliport

Highway 331

Lat. 31-17 Long. 86-15

Service: Lighted

Size: 40' x 40'

Ownership: Hospital

Use: Emergency

Elevation: Ground level

Ozark

Dale County Hospital Heliport

510 James St.

Lat. 31-27 Long. 85-37

Phone: 774-2601

Service: None

Size: 40' x 40'

Ownership: Hospital

Use: Emergency

Elevation: Ground level

Scottsboro

Lat. 34-37 Long. 86-05

Service:

Size: 200' x 200'

Ownership: Tennessee
Valley Auth.

Use: Federal

Elevation: Ground level

Tuscaloosa

Tuscaloosa Municipal Helipad

Lat. 33-13 Long. 87-26

Service:

Size:

Ownership: Municipal

Use: Public

Elevation: Ground level

ALASKA

Anchorage

Alaska Helicopters Inc. Heliport
NE end of Anchorage Int'l Airport

Service: All services
Size: 100' x 100'
Ownership: Alaska Helicopters Inc.
Use: Commercial
Elevation: Ground level

Anchorage

Bryant Army Airport Heliport

Service:
Size:
Ownership: Public
Use: Public
Elevation: Ground level

Anchorage

Campbell BLM Heliport

Lat. 41-09 Long. 148-47
Service: None
Size:
Ownership:
Use:
Elevation: Ground level

Anchorage

Elmendorf AFB Hospital Heliport

Lat. 61-14 Long. 149-44
Service:
Size:
Ownership: Public
Use: Public
Elevation:

Anchorage

Merrill Field Heliport

Service: All services
Size: 100' x 100'
Ownership: Municipal
Use: Commercial
Elevation: Ground level

Anchorage

Providence Hospital Heliport

Service: None
Size: 100' x 100'
Ownership: Hospital
Use: Emergency
Elevation: Ground level

ALASKA - continued

Barrow

Wiley Post Will Rogers Heliport

Lat. 71-17 Long. 156-46
Service: None
Size: 50' x 50'
Ownership:
Use:
Elevation: Ground level

Bethel

Bethel Heliport

Service: Fuel, weather
Size: 90' x 200'
Ownership: Municipal
Use: Commercial
Elevation: Ground level

Cape Decision

Cape Decision Coast Guard
Helistop

Lat. 56-00 Long. 134-68
Service:
Size:
Ownership: Municipal
Use: Public
Elevation:

Cape Spencer

Cape Spencer Coast Guard Helipad

Lat. 58-11 Long. 136-38
Service: Fuel
Size:
Ownership: Public
Use: Public
Elevation:

Chaix Hills

Chaix Hills Heliport

Service:
Size:
Ownership: Municipal
Use: Private
Elevation: Ground level

Cold Bay

Cold Bay Heliport

Lat. 55-12 Long. 162-43
Service:
Size: 20' x 20'
Ownership: Municipal
Use: Public
Elevation:

ALASKA - continued

Cordova
Cordova Municipal Heliport
Service:
Size:
Ownership: Municipal
Use: Public
Elevation: Ground level

Craig
Craig Coast Guard Heliport
Lat. 55-28 Long. 133-08
Service:
Size:
Ownership: Public
Use: Public
Elevation: Ground level

Deadhorse
Deadhorse Heliport
Lat. 70-11 Long. 148-28
Service:
Size: 100' x 100'
Ownership: Municipal
Use: Public
Elevation: Ground level

Dillingham
PHS Alaska Native Hospital Heliport
Service:
Size: 100' x 100'
Ownership: Public Health
Service
Use: Emergency
Elevation: Ground level

Dot Lake
Dot Lake Heliport
Lat. 63-40 Long. 144-04
Service:
Size: 200' x 200'
Ownership: Municipal
Use: Public
Elevation: Ground level

Eldred Rock
Eldred Rock Coast Guard Heliport
Lat. 58-58 Long. 135-14
Service:
Size:
Ownership: Public
Use: Public
Elevation:

ALASKA - continued

Fairbanks
Anchorage Helicopters Heliport
Fairbanks Int'l Airport
Lat. 64-49 Long. 147-52
Phone: 452-1197
Service: Fuel
Size:
Ownership: Anchorage
Helicopters
Use: Commercial
Elevation: Ground level

Fairbanks
BLM Heliport
Service: None
Size: 100' x 100'
Ownership: Private
Use: Private
Elevation: Ground level

Fairbanks
Fairbanks Int'l Heliport
Service: All services
Size: 100' x 100'
Ownership: State
Use: Commercial
Elevation: Ground level

Fairbanks
Fairbanks Memorial Hospital
Heliport
Lat. 64-50 Long. 147-44
Phone: 456-6655
Service: Lighted,
marked
Size: 100' x 100'
Ownership: Hospital
Use: Emergency
Elevation: Ground level

Fairbanks
Merric Helicopters Heliport
Fairbanks Int'l Airport
Lat. 64-49 Long. 147-52
Phone: 452-1838
Service: Fuel
Size: 100' x 100'
Ownership: Merric Heli-
copters
Use: Public
Elevation: Ground level

ALASKA - continued

Fairbanks

Merric Inc. Heliport

Mile 1, Peger Rd.

Service: Fuel, mechanics
Size: 200' x 400'
Ownership: Merric Inc.
Use: Commercial
Elevation: Ground level

Fairbanks

Phillips Field Heliport

Service: All services
Size: 60' x 60'
Ownership: Private
Use: Commercial
Elevation: Ground level

Fairbanks

State Heliport

Fairbanks Int'l Airport

Lat. 64-49 Long. 147-52

Phone: 452-2151

Service: Lighted,
marked
Size: 75' x 75'
Ownership: State
Use: Commercial
Elevation: Ground level

Fairbanks

Trans Artic Heliport

Fairbanks Int'l Airport

Lat. 64-49 Long. 147-52

Phone: 452-4721

Service:
Size:
Ownership: Trans Artic
Use: Public
Elevation: Ground level

Fairbanks

2 miles east of Int'l Airport

Service: Fuel
Size: 2 acres
Ownership: Private
Use: Commercial
Elevation: Ground level

ALASKA - continued

Five Finger

Five Finger Coast Guard Helipad

Lat. 57-16 Long. 133-37

Service:
Size:
Ownership: Public
Use: Public
Elevation:

Glennallen

Gateway Lodge Heliport

Lat. 62-06 Long. 145-28

Service: None
Size:
Ownership: Private
Use: Private
Elevation: Ground level

Gulkana

Gulkana Helipad

Lat. 62-09 Long. 145-27

Service:
Size: 100' x 100'
Ownership: Municipal
Use: Public
Elevation: Ground level

Juneau

Bartlett Memorial Hospital
Heliport-

3 Mile Glacier Highway

Service: None
Size: 60' circle
Ownership: Hospital
Use: Emergency
Elevation: Ground level

Juneau

D G Flying Service Heliport

Service: None
Size:
Ownership:
Use:
Elevation: Ground level

ALASKA - continued

Juneau
 Douglas Island Heliport
 4½ miles north Douglas Highway
 Service: All services
 Size: 120' x 120'
 Ownership: Livingston
 Copters, Inc.
 Use: Private
 Elevation: Ground level

Juneau
 Juneau Municipal Helipad
 Lat. 58-21 Long. 134-35
 Service:
 Size:
 Ownership: Municipal
 Use: Public
 Elevation: Ground level

Juneau
 Livingston Copters, Inc. Heliport
 Lat. 58-18 Long. 134-26
 Service: Fuel
 Size: 60' x 300'
 Ownership: Livingston
 Copters, Inc.
 Use: Commercial
 Elevation: Ground level

Kanakanak
 ANS Hospital Heliport
 Lat. 59-00 Long. 158-31
 Service: None
 Size: 200' x 200'
 Ownership: Public
 Use: Public
 Elevation: Ground level

Kenai
 Drift River Heliport
 Lat. 60-35 Long. 152-09
 Service:
 Size: 40' x 40'
 Ownership:
 Use:
 Elevation:

ALASKA - continued

Kenai
 Kenai Municipal Heliport
 Lat. 60-35 Long. 152-09
 Service:
 Size: 40' x 40'
 Ownership: Municipal
 Use: Public
 Elevation: Ground level

Kenai
 Rigtenders Heliport
 Service: None
 Size: 270' x 270'
 Ownership: Private
 Use: Public
 Elevation: Ground level

Kenai
 Wildwood Station Heliport
 Lat. 60-35 Long. 151-18
 Service: None
 Size:
 Ownership: Public
 Use: Public
 Elevation:

Ketchikan
 Ketchikan Coast Guard Heliport
 Lat. 55-19 Long. 131-38
 Service:
 Size:
 Ownership: Public
 Use: Public
 Elevation:

Ketchikan
 Ketchikan Heliport
 Service: Fuel
 Size:
 Ownership: Private
 Use: Public
 Elevation: Ground level

Ketchikan
 Peninsula Point Heliport
 5 miles north Tongass Highway
 Service: Fuel
 Size: 200' x 300'
 Ownership: State
 Use: Commercial
 Elevation: Ground level

ALASKA - continued

Ketchikan

Temco Helicopters Heliport
5 miles north Tongass Highway
Phone: 225-5141

Service: Fuel
Size: 100' x 130'
Ownership: Private
Use: Commercial
Elevation: Ground level

Kodiak

Kodiak Municipal Helipad
Lat. 57-48 Long. 152-22

Service:
Size:
Ownership: Municipal
Use: Public
Elevation: Ground level

Kuparuk

Kuparuk Helipad
Lat. 70-17 Long. 149-06

Service:
Size: 50' x 50'
Ownership: Municipal
Use: Public
Elevation: Ground level

Nikishke

Shell Heliport
Lat. 60-44 Long. 151-20

Service: None
Size: 140' x 140'
Ownership: Company
Use: Private
Elevation:

Nome

Nome Helipad
Lat. 64-31 Long. 165-26

Service:
Size:
Ownership: Municipal
Use: Public
Elevation: Ground level

North Kuparuk

North Kuparuk Helipad
Lat. 70-21 Long. 149-01

Service:
Size:
Ownership: Municipal
Use: Public
Elevation: Ground level

ALASKA - continued

Palmer

Palmer Municipal Heliport
Lat. 61-35 Long. 149-05

Service: Fuel
Size: 50' x 50'
Ownership: Municipal
Use: Public
Elevation: Ground level

Petersburg

Petersburg Coast Guard Heliport
Lat. 56-46 Long. 132-58

Service:
Size:
Ownership: Public
Use: Public
Elevation:

Petersburg

Petersburg Temco Heliport
Lat. 56-48 Long. 132-57

Service: Fuel
Size: 50' x 50'
Ownership:
Use:
Elevation: Ground level

Pingo

Pingo Helipad
Lat. 70-02 Long. 147-43

Service:
Size:
Ownership: Municipal
Use: Public
Elevation: Ground level

Point Retreat

Point Retreat Coast Guard Heliport

Lat. 58-25 Long. 134-57
Service:
Size:
Ownership: Public
Use: Public
Elevation:

Prudhoe Bay

Prudhoe Bay Heliport
Lat. 70-15 Long. 148-20

Service:
Size: 100' x 100'
Ownership: Municipal
Use: Public
Elevation: Ground level

ALASKA - continued

Skilak
 Skilak BLM Heliport
 Skilak Guard Station
 Service:
 Size: 40' x 40'
 Ownership: Public
 Use:
 Elevation: Ground level

Solootna
 Solootna Hospital Heliport
 Lat. 60-29 Long. 151-04
 Service: None
 Size: 80' x 80'
 Ownership: Hospital
 Use: Emergency
 Elevation: Ground level

Tree Point
 Tree Point Coast Guard Heliport
 Lat. 54-48 Long. 130-56
 Service:
 Size:
 Ownership: Public
 Use: Public
 Elevation:

Umiat
 Umiat Heliport
 Lat. 69-22 Long. 152-09
 Service: None
 Size:
 Ownership: Municipal
 Use: Public
 Elevation: Ground level

Yakataga
 Yakataga Heliport
 Lat. 60-05 Long. 142-29
 Service:
 Size: 100' x 100'
 Ownership: Municipal
 Use: Public
 Elevation: Ground level

ARIZONA

Buckeye
 Buckeye Municipal Heliport
 Lat. 33-25 Long. 112-41
 Service:
 Size:
 Ownership: Municipal
 Use: Public
 Elevation: Ground level

Carefree
 Carefree Heliport
 Maricopa County
 Lat. 33-49 Long. 111-55
 Service: Fuel
 Size: 95' x 95'
 Ownership: Private
 Use: Commercial
 Elevation: Ground level

Chandler
 Chandler Municipal Heliport
 Service: Fuel, main-
 tenance
 Size: 30' x 60'
 Ownership: Municipal
 Use: Commercial
 Elevation: Ground level

Chandler
 San Tan Heliport
 Service: Fuel
 Size: 50' x 50'
 Ownership: Public
 Use: Commercial
 Elevation: Ground level

Douglas
 Douglas-Bisbee Int'l Heliport
 Service: Fuel
 Size:
 Ownership: County
 Use: Commercial
 Elevation: Ground level

Flagstaff
 Flagstaff Municipal Heliport
 Service: Fuel, main-
 tenance
 Size:
 Ownership: Municipal
 Use: Public
 Elevation: Ground level

ARIZONA - continued

Fort Huachuca
 Raymond W. Bliss Army Hospital
 Heliport
 Lat. 31-55 Long. 110-20
 Service: None
 Size: 100' x 100'
 Ownership: Government
 Use: Medical evacuation
 Elevation: Ground level

Glendale
 Glendale Municipal Heliport
 Air Haven Airport
 Service: Fuel, maintenance
 Size: 75' x 100'
 Ownership: Municipal
 Use: Commercial
 Elevation: Ground level

Globe
 Gila General Hospital Heliport
 Service: Lighted, marked
 Size: 100' x 100'
 Ownership: Hospital
 Use: Emergency
 Elevation: Ground level

Goodyear
 Phoenix Litchfield Municipal
 Heliport
 Service: Fuel
 Size:
 Ownership: Municipal
 Use: Commercial
 Elevation: Ground level

Grand Canyon
 Grand Canyon Municipal Heliport
 Service: Fuel
 Size:
 Ownership: Municipal
 Use: Commercial
 Elevation: Ground level

Grand Canyon National Park
 Grand Canyon National Park Helipad
 Service: Fuel
 Size:
 Ownership: State
 Use: Commercial
 Elevation: Ground level

ARIZONA - continued

Kingman
 Kingman Municipal Heliport
 Service: Fuel
 Size:
 Ownership: County
 Use: Commercial
 Elevation: Ground level

Marana
 Marana Airport Helipad
 Lat. 32-30 Long. 111-19
 Service:
 Size:
 Ownership: Airport
 Use: Commercial
 Elevation: Ground level

Mesa
 Falcon Field
 Mesa Municipal Heliport
 Service: Fuel
 Size:
 Ownership: Municipal
 Use: Commercial
 Elevation: Ground level

Mesa
 Mesa Lutheran Hospital Heliport
 Lat. 33-26 Long. 111-50
 Service: None
 Size: 100' x 100'
 Ownership: Hospital
 Use: Emergency
 Elevation:

Mesa
 Ross Heliport
 Lat. 33-25 Long. 111-51
 Service:
 Size: 175' x 175'
 Ownership:
 Use:
 Elevation:

Miami
 Miami Inspiration Hospital
 Heliport
 Service: Lighted, marked
 Size: 60' x 60'
 Ownership: Hospital
 Use: Emergency
 Elevation: Ground level

ARIZONA - continued

Nogales

St. Joseph's Hospital Heliport

Target Range Road

Service: Lighted, marked

Size: 50' x 50'

Ownership: Hospital

Use: Emergency

Elevation: Ground level

Page

Glen Canyon Heliport

Service: Fuel

Size:

Ownership: Public

Use: Public

Elevation: Ground level

Paradise Valley

Rancho Lucero Heliport

Doubletree Road

Service: None

Size: 50' circle

Ownership: Private

Use: Private

Elevation: Ground level

Peoria

Glendale Municipal Heliport

Lat. 33-34 Long. 112-13

Service:

Size:

Ownership: Municipal

Use: Commercial

Elevation: Ground level

Phoenix

AiResearch Heliport

3 miles east of Phoenix

Lat. 32-27 Long. 112-01

Service:

Size: 60' x 60'

Ownership: Private

Use: Private

Elevation: Ground level

Phoenix

Barry Goldwater's heliport

Squaw Peak Heliport

6250 Hogann Drive

Service:

Size:

Ownership: Private

Use: Private

Elevation: Ground level

ARIZONA - continued

Phoenix

Deer Valley Heliport

Service: Fuel, main-
tenance

Size:

Ownership: Municipal

Use: Public

Elevation: Ground level

Phoenix

Good Samaritan Hospital Heliport

1033 East McDowell Rd.

Service: None

Size: 50' x 100'

Ownership: Hospital

Use: Emergency

Elevation: Elevated

Phoenix

John C. Lincoln Hospital Heliport

Service: None

Size: 72' x 72'

Ownership: Hospital

Use: Emergency

Elevation: Ground level

Phoenix

Maricopa General Hospital

Heliport

Service: Lighted, marked

Size: 100' x 100'

Ownership: Hospital

Use: Emergency

Elevation: Ground level

Phoenix

Parker Davis Heliport

Lat. 33-24 Long. 112-10

Service:

Size: 130' x 130'

Ownership:

Use:

Elevation: Ground level

Phoenix

PDQ Airways Heliport #4

Biltmore Resort Hotel

Lat. 33-31 Long. 112-01

Service: None

Size: 150' x 150'

Ownership: Arizona Biltmore

Use: Private

Elevation: Ground level

ARIZONA - continued

Phoenix

Saguaro Heliport

Lat. 33-27 Long. 112-01

Service: None

Size:

Ownership: Private

Use: Private

Elevation:

Phoenix

St. Joseph's Hospital and Medical Center Heliport

350 West Thomas Rd.

Service: None

Size: 160' x 160'

Ownership: Hospital

Use: Emergency

Elevation:

Phoenix

St. Mary's Hospital Heliport

Service: Lighted, marked

Size: 40' x 40'

Ownership: Hospital

Use: Emergency

Elevation: Ground level

Phoenix

Sky Harbor Municipal Heliport

Service: Fuel, maintenance

Size:

Ownership: Municipal

Use: Public

Elevation: Ground level

Prescott

Prescott Airport Heliport

Service: Fuel

Size: Ramp area

Ownership: Municipal

Use: Commercial

Elevation: Ground level

Safford

Safford Municipal Heliport

Service: Fuel

Size: Ramp area

Ownership: Municipal

Use: Commercial

Elevation: Ground level

ARIZONA - continued

Scottsdale

Baptist Hospital Heliport

Service: Lighted, marked

Size: 26' x 26'

Ownership: Hospital

Use: Emergency

Elevation: Ground level

Scottsdale

Mountain Shadows Resort Heliport
12 miles northeast of Phoenix

Service: None

Size: 100' x 100'

Ownership: Resort

Use: Private

Elevation: Ground level

Scottsdale

Scottsdale Municipal Helipad

Lat. 33-37 Long. 111-55

Service: Fuel, maintenance

Size: Ramp area

Ownership: Public

Use: Public

Elevation:

Springerville

Springerville-Eager Airport
Heliport

Service: Fuel

Size: Ramp area

Ownership: Municipal

Use: Commercial

Elevation: Ground level

Springerville

White Mountain Community Hospital
Heliport

Service: Lighted, marked

Size: 60' x 60'

Ownership: Hospital

Use: Emergency

Elevation: Ground level

Sun City

Boswell Memorial Hospital Heliport

Service: Lighted, marked

Size: 40' x 40'

Ownership: Hospital

Use: Emergency

Elevation: Ground level

ARIZONA - continued

Tucson
 Freeway Heliport
 Lat. 32-16 Long. 111-10
 Service: Fuel, main-
 tenance
 Size:
 Ownership: Private
 Use: Public
 Elevation: Ground level

Tucson
 Ryan Field Heliport
 Lat. 32-00 Long. 111-11
 Service: Fuel
 Size:
 Ownership: Public
 Use: Public
 Elevation: Ground level

Tucson
 Tucson Int'l Airport Heliport
 Service: Fuel, main-
 tenance
 Size:
 Ownership: Tucson Airport
 Authority
 Use: Commercial
 Elevation: Ground level

Tucson
 Tucson Medical Center Heliport
 Lat. 32-15 Long. 110-53
 Service: None
 Size: 75' x 97'
 Ownership: Private
 Use: Emergency
 Elevation: Ground level

Tusayan
 Tusayan Heliport
 Lat. 35-58 Long. 112-08
 Service: Fuel
 Size:
 Ownership: Private
 Use: Private
 Elevation: Elevated

White River
 White River Helipad
 Service: Fuel
 Size: 150' x 200'
 Ownership: White Mountain
 Apache Tribe
 Use: Commercial
 Elevation: Ground level

ARIZONA - continued

Willcox
 Cochise County Heliport
 Service: Fuel
 Size:
 Ownership: Public
 Use: Public
 Elevation: Ground level

Window Rock
 Window Rock Heliport
 Service: Fuel, "H" marked
 on ramp
 Size:
 Ownership: Navajo Tribe
 Use: Commercial
 Elevation: Ground level

Winslow
 Winslow Municipal Heliport
 Service: Fuel
 Size:
 Ownership: Municipal
 Use: Commercial
 Elevation: Ground level

Yuma
 Yuma Int'l Heliport
 Service: Fuel, maintenance
 Size:
 Ownership: County
 Use: Commercial
 Elevation: Ground level

ARKANSAS

Crossett
 Crossett Municipal Heliport
 Lat. 33-11 Long. 91-53
 Phone: 364-2389
 Service:
 Size:
 Ownership: Municipal
 Use: Public
 Elevation: Ground level

Fayetteville
 Drake Field Heliport
 Lat. 36-00 Long. 94-10
 Service: None
 Size:
 Ownership: Public
 Use: Public
 Elevation: Ground level

ARKANSAS - continued

Fort Smith
Fort Smith Municipal Heliport
Phone: 646-1681
Service: Fuel, lighted
Size:
Ownership: Municipal
Use: Public
Elevation: Ground level

Fort Smith
Sparks Regional Medical Center
Heliport
1311 South Eye Street
Phone: 501/782-2088
Service:
Size: 40' x 40'
Ownership: Medical Center
Use: Emergency
Elevation: Ground level

Hot Springs
Lat. 34-29 Long. 93-06
Phone: 501/624-3306
Service: Fuel, maintenance
Size:
Ownership: Municipal
Use: Public
Elevation: Ground level

Little Rock
Adams Field Heliport
Lat. 34-43 Long. 92-13
Phone: 372-3439
Service:
Size:
Ownership: Public
Use: Public
Elevation: Ground level

Morrilton
Conway County General Hospital
Heliport
Lat. 35-09 Long. 92-43
Service: Marked
Size: 70' x 70'
Ownership: County
Use: Public
Elevation: Ground level

ARKANSAS - continued

North Little Rock
North Little Rock Municipal
Heliport
Lat. 34-50 Long. 92-16
Phone: 753-7673
Service: Fuel, maintenance
Size:
Ownership: Municipal
Use: Commercial
Elevation: Ground level

Stuttgart
Stuttgart Municipal Heliport
Lat. 34-36 Long. 91-34
Phone: 922-7268
Service:
Size:
Ownership: Public
Use: Public
Elevation: Ground level

West Memphis
West Memphis Municipal Heliport
Lat. 35-08 Long. 90-14
Phone: 735-5072
Service: Fuel
Size:
Ownership: Public
Use: Public
Elevation: Ground level

CALIFORNIA

Action
Vincent Substavich Heliport
Lat. 34-29 Long. 118-07
Service:
Size:
Ownership:
Use:
Elevation:

Agoura
Century Ranch Helistop
Lat. 34-05 Long. 118-43
Service: None
Size: 125' x 125'
Ownership: Private
Use: Private
Elevation: Ground level

CALIFORNIA - continued

Alhambra
 Los Angeles County
 Los Angeles Airways Inc. Heliport
 Mission Road and Hidalgo Avenue
 Service: None
 Size: 100' x 200'
 Ownership: L.A. Airways, Inc.
 Use: Private
 Elevation: Ground level

Anaheim
 Disneyland Heliport
 Lat. 34-49 Long. 117-56
 Phone: 646-4730
 Service: None
 Size: 180' x 200'
 Ownership: Disneyland, Inc.
 Use: Private
 Elevation: Ground level

Anaheim
 Orange County
 Anaheim ICA Helistop
 Service:
 Size:
 Ownership: Private
 Use: Private
 Elevation: Ground level

Anaheim
 Anaheim Police Heliport
 Lat. 33-50 Long. 117-56
 Service:
 Size:
 Ownership: Municipal
 Use: Police
 Elevation:

Anaheim
 Autonetics Heliport #2
 Anaheim Rd. and Miller St.
 Lat. 33-51 Long. 117-50
 Service: None
 Size: 80' x 113'
 Ownership: North American
 Aviation
 Use: Private
 Elevation: Ground level

CALIFORNIA - continued

Anaheim
 North American Rockwell Anaheim
 Heliport
 Lat. 33-51 Long. 117-50
 Service: None
 Size: 65' x 65'
 Ownership: North American
 Rockwell Corp.
 Use: Private
 Elevation: Rooftop

Anaheim
 Northronics Division Heliport
 East Orangethorpe and Harbor Blvd.
 Lat. 33-51 Long. 112-54
 Service: None
 Size: 50' x 80'
 Ownership: Northrop Corp.
 Use: Private
 Elevation: Rooftop

Anaheim
 Rodeffer #2 Heliport
 Orange County
 Lat. 33-49 Long. 117-52
 Service: None
 Size: 50' x 50'
 Ownership: Rodeffer Ind.
 Use: Private
 Elevation: Ground level

Anaheim
 State College Rd. and Hall St.
 Orange County
 Service:
 Size: 50' x 50'
 Ownership: Rodeffer Ind.
 Use: Private
 Elevation: Ground level

Antioch
 Antioch Heliport
 Orange County
 Lat. 37-58 Long. 121-48
 Service: Fuel
 Size:
 Ownership: Private
 Use: Private
 Elevation:

CALIFORNIA - continued

Arcadia

Civic Center Heliport

Lat. 34-08 Long. 118-02

Service: None
Size: 25' x 25'Ownership: Public
Use: Private
Elevation: Ground level

Arcadia

Methodist Hospital Heliport

Huntington Drive and Holly Ave.

Lat. 34-08 Long. 118-02

Service: None
Size: 50' x 50'Ownership: Hospital
Use: Emergency
Elevation: Ground level

Arcadia

Rodeffer Ind. #1 Heliport

Los Angeles County

Lat. 34-05 Long. 118-00

Service: None
Size: 20' x 20'Ownership: Private
Use: Private
Elevation: Elevated

Atwood

Rodeffer #3 Heliport

Orange County

Lat. 33-52 Long. 117-43

Service: None
Size: 50' x 50'Ownership: Rodeffer Ind.
Use: Private
Elevation: Ground level

Auburn

Grimshaw Heliport

Lat. 38-55 Long. 121-03

Service:
Size:Ownership:
Use:
Elevation:CALIFORNIA - continued

Azusa

Los Angeles Airways Heliport

5th and Virginia Ave.

Service:
Size: 150' x 300'Ownership: L.A. Airways
Use: Private
Elevation: Ground level

Azusa

Rainbird Landing Heliport

Lat. 34-08 Long. 117-55

Service:
Size:Ownership:
Use:
Elevation:

Bakersfield

Kern County Heliport

Airport Drive and Norris Rd.

Service:
Size: 150' x 150'Ownership: County
Use: Public
Elevation: Ground level

Bakersfield

Meadows Field Forth Heliport

Kern County

Lat. 35-25 Long. 119-03

Service: All services
Size: 150' x 150'Ownership: Public
Use: Commercial
Elevation: Ground level

Bakersfield

Wallace-Bakersfield Helistop

Lat. 36-22 Long. 119-00

Service:
Size:Ownership:
Use:
Elevation:

CALIFORNIA - continued

Bakersfield
 San Joaquin Community Hospital
 Heliport
 Lat. 35-23 Long. 119-03
 Service: None
 Size:
 Ownership: Hospital
 Use: Emergency
 Elevation:

Baldwin Park
 McKnight Construction Co. Heliport
 Service: None
 Size: 110' x 110'
 Ownership: McKnight Construc-
 tion Company
 Use: Private
 Elevation: Ground level

Bermuda Dunes
 Bermuda Dunes Helipad
 Lat. 33-45 Long. 116-16
 Service:
 Size:
 Ownership: Municipal
 Use: Public
 Elevation: Ground level

Beverly Hills
 20th Century Fox Heliport
 South Beverly Drive
 Service:
 Size:
 Ownership: 20th Century Fox
 Use: Private
 Elevation: Rooftop

Beverly
 Northrop Century City Helistop
 Los Angeles County
 Lat. 34-03 Long. 118-24
 Service: None
 Size: 66' x 66'
 Ownership: Northrop Corp.
 Use: Private
 Elevation: Rooftop

CALIFORNIA - continued

Bishop
 Lat. 37-22 Long. 118-22
 Service: Fuel
 Size:
 Ownership: Public
 Use: Public
 Elevation: Ground level

Blythe
 Blythe Heliport
 Lat. 33-36 Long. 114-36
 Service:
 Size:
 Ownership: Public
 Use: Public
 Elevation: Ground level

Bridgeport
 Mono Medical Center Heliport
 Lat. 38-15 Long. 119-13
 Service: None
 Size: 100' x 120'
 Ownership: Hospital
 Use: Emergency
 Elevation: Ground level

Burbank
 Hollywood Burbank Heliport
 Lat. 34-12 Long. 118-21
 Service:
 Size:
 Ownership: Private
 Use: Private
 Elevation:

Burbank
 Hydraulic Research and Manu-
 facturing Co. Heliport
 Los Angeles County
 Lat. 34-12 Long. 118-20
 Service: None
 Size: 47' x 47'
 Ownership: Private
 Use: Private
 Elevation: Ground level

CALIFORNIA - continued

Burbank

Lockheed Airport Heliport

3000 North Clyburn St.

Service: Fuel

Size: 475' x 1200'

Ownership: Pacific Airmotive
Corp.

Use: Commercial

Elevation: Ground level

Burbank

Hydraulic Research & Manu. Co.

Heliport

Service:

Size: 47' x 47'

Ownership: Company

Use: Private

Elevation: Ground level

Burbank

Photo-Sonics Heliport

820 South Mariposa St.

Lat. 34-12 Long. 118-18

Service: None

Size: 75' x 250'

Ownership: Photo-Sonics

Use: Private

Elevation: Ground level

Burlingame

Peninsula Hospital Medical Center

Heliport

Lat. 37-35 Long. 122-22

Service: None

Size:

Ownership: Hospital

Use: Emergency

Elevation:

Burney

Burney Service Center Heliport

Shasta County

Lat. 40-53 Long. 121-38

Service: None

Size: 100' x 115'

Ownership: Private

Use: Private

Elevation: Ground level

CALIFORNIA - continued

Calusa

Davis Dusters Heliport

Lat. 39-12 Long. 122-03

Service:

Size:

Ownership:

Use:

Elevation: Ground level

Camarillo

Rancho Camarillo Helistop

Lat. 34-13 Long. 119-00

Service: None

Size:

Ownership: Private

Use: Private

Elevation:

Campbell

Campbell Heliport

232 South Dillon Ave.

Lat. 37-17 Long. 118-09

Service: All services

Size: 200' x 400'

Ownership: Private

Use: Private

Elevation: Ground level

Canoga Park

Atomics Int'l Heliport

De Soto Ave. and Nordhoff St.

Phone: 670-9151 ext. 3938

Service:

Size:

Ownership: Atomics Int'l

Use: Private

Elevation: Rooftop

Canoga Park

Hughes Aircraft Co. Heliport

Roscoe and Fallbrook

Lat. 34-14 Long. 118-37

Phone: 391-0711 ext. 2027

Service:

Size: 40' x 40'

Ownership: Company

Use: Emergency

Elevation: Ground level

CALIFORNIA - continued

Canoga Park
 North American Rockwell Heliport
 Lat. 34-14 Long. 118-35
 Service:
 Size:
 Ownership: Company
 Use:
 Elevation:

Canoga Park
 Rocketdyne Div. Heliport #1
 Service:
 Size: 75' x 75'
 Ownership: Private
 Use: Private
 Elevation: Ground level

Canoga Park
 Rocketdyne Div. Heliport #3
 Lat. 34-11 Long. 118-36
 Service:
 Size: 40' x 40'
 Ownership: Private
 Use: Private
 Elevation: Ground level

Canoga Park
 TRW Systems Heliport
 8433 Fallbrook Ave.
 Phone: 346-6000 ext. 1564
 Service: Marked
 Size:
 Ownership: Company
 Use: Private
 Elevation: Ground level

Carlsbad
 Palomer Helipad
 Lat. 33-07 Long. 117-16
 Service:
 Size:
 Ownership:
 Use:
 Elevation:

Carmichael
 American River Hospital Heliport
 Lat. 38-38 Long. 121-21
 Service: None
 Size: 60' x 60'
 Ownership: Hospital
 Use: Emergency
 Elevation: Ground level

CALIFORNIA - continued

Carona
 Carona Heliport
 Service: None
 Size: 196' x 196'
 Ownership: Private
 Use: Private
 Elevation: Ground level

Carpenteria
 Parson's Airpark Inc. Heliport
 Service: Fuel
 Size: 100' x 200'
 Ownership: Rotor-aids, Inc.
 Use: Private
 Elevation: Ground level

Castaic
 Castaic Sheriff Station
 29300 Golden State Highway
 Phone: 805/259-4880
 Service:
 Size:
 Ownership: Municipal
 Use: Sheriff
 Elevation: Ground level

Catalina Island
 Catalina Island Municipal Heliport
 Service:
 Size:
 Ownership: Municipal
 Use: Public
 Elevation: Ground level

Chatsworth
 Propulsion Field Lab Heliport
 3½ miles northwest Chatsworth
 Reservoir
 Service:
 Size: 40' x 40'
 Ownership: North American
 Aviation, Inc.
 Use: Private
 Elevation: Ground level

Chester
 Chester Helipad
 Lat. 40-17 Long. 121-14
 Service:
 Size:
 Ownership: Municipal
 Use: Public
 Elevation: Ground level

CALIFORNIA - continued

Chino

Chino Helipad

Lat. 33-58 Long. 117-38

Service:

Size:

Ownership: Municipal

Use: Public

Elevation:

Chula Vista

Service: None

Size: 200' x 200'

Ownership: Private

Use: Private

Elevation: Ground level

Chula Vista

Rohr Corp. Heliport

San Diego County

Lat. 32-37 Long. 117-05

Service: None

Size: 575' x 700'

Ownership: Corporation

Use: Private

Elevation: Ground level

Clovis

Larsen Heliport

Lat. 37-00 Long. 119-39

Service:

Size:

Ownership:

Use:

Elevation:

Clovis

Rogers Helicopters Inc. Heliport

Lat. 36-49 Long. 119-40

Service: Fuel

Size: 80' x 80'

Ownership: Private

Use: Private

Elevation: Ground level

Colton

Morrow Field Helipad

Service:

Size:

Ownership: Public

Use:

Elevation:

CALIFORNIA - continued

Columbia

Columbia Airport Heliport

Lat. 38-02 Long. 120-24

Service:

Size:

Ownership: Municipal

Use: Public

Elevation: Ground level

Commerce

Great Western Exhibit Center

Heliport

Lat. 34-00 Long. 118-09

Service: None

Size: 50' x 75'

Ownership: Great Western

Exhibit Center

Use: Private

Elevation: Ground level

Commerce

Inter-City Airways Inc. Heliport

6805 East Gage Ave.

Lat. 33-58 Long. 118-08

Service: None

Size: 60' x 60'

Ownership: Company

Use: Private

Elevation: Ground level

Commerce

Pacific Abrasive Supply Co.

Heliport

Lat. 33-59 Long. 118-07

Service: None

Size: 60' x 60'

Ownership: Company

Use: Private

Elevation: Ground level

Commerce

S & ID Facility Heliport

Lat. 34-00 Long. 118-09

Service:

Size: 50' x 50'

Ownership: North American

Rockwell

Use: Private

Elevation: Ground level

CALIFORNIA - continued

Commerce

Heliport east of Yates Ave., south
of Wash. Blvd., and west of
Nail Ave.

Service:
Size: 60' x 60'
Ownership: Private
Use: Private
Elevation: Ground level

Commerce

1700 East Imperial
Phone: 670-9151 ext. 3938

Service:
Size: 50' x 60'
Ownership:
Use:
Elevation: Ground level

Compton

Compton Helipad
Lat. 33-53 Long. 118-14

Service:
Size:
Ownership: Municipal
Use: Public
Elevation: Ground level

Concord

Buchanan Field Helipad
Lat. 37-59 Long. 122-03

Service:
Size: Taxiway
Ownership: Contra Costa
County
Use: Commercial
Elevation: Ground level

Corcoran

El Rico Ranch Heliport
8 miles southwest of city
Lat. 36-02 Long. 119-38

Service: None
Size: 70' x 80'
Ownership: Private
Use: Private
Elevation: Ground level

CALIFORNIA - continued

Corona

Industrial Asphalt Heliport
1027 Quarry Street

Lat. 33-52 Long. 117-32
Service: None
Size: 196' x 196'
Ownership: Company
Use: Private
Elevation: Ground level

Corona

Custer Rd. and East 64th St.
Lat. 33-52 Long. 117-32

Service:
Size: 200' x 200'
Ownership:
Use: Private
Elevation: Ground level

Corcoran

Wallace Corcoran Heliport
Lat. 36-06 Long. 119-33

Service:
Size:
Ownership:
Use:
Elevation: Ground level

Costa Mesa

Astro Power Labs Helistop
4 miles northeast of city
Lat. 33-40 Long. 117-51

Service: None
Size: 40' x 40'
Ownership: Company
Use: Private
Elevation: Ground level

Costa Mesa

Costa Mesa Police Dept. Heliport
Orange County
Lat. 33-39 Long. 117-54

Service: None
Size: 84' x 120'
Ownership: Municipal
Use: Police
Elevation: Ground level

CALIFORNIA - continued

Costa Mesa

Hughes Aircraft Co. Heliport

 $\frac{1}{2}$ mile north Coast Highway

Service: None
 Size:
 Ownership: Company
 Use: Private
 Elevation: Ground level

Costa Mesa

Douglas Aircraft Co. Heliport

Poularino Ave. and MacArthur Blvd.

Service:
 Size: 45' x 45'
 Ownership: Company
 Use: Private
 Elevation: Ground level

Covelo

Round Valley Heliport

Lat. 39-47 Long. 123-15

Service: Fuel
 Size:
 Ownership: Public
 Use: Public
 Elevation:

Covina

Covina Intercommunity Hospital
Heliport

275 West College St.

Phone: 213/331-7331

Service: None
 Size:
 Ownership: Hospital
 Use: Emergency
 Elevation: Ground level

Culver City

Culver City A-2 Helistop

Service: None
 Size: 40' x 40'
 Ownership: Private
 Use: Private
 Elevation: Ground level

Culver City

Hughes Aircraft Co. Heliport

Centinela and Teale Sts.

Service:
 Size: 40' x 40'
 Ownership: Company
 Use: Private
 Elevation: Ground level

CALIFORNIA - continued

Culver City

Hughes Helicopters Heliport

Florence and Teale Sts.

Service:
 Size: 200' x 200'
 Ownership: Hughes Helicopters
 Use: Private
 Elevation: Ground level

Culver City

McDonnell Douglas Astronautics
Heliport

2560 Walnut Ave.

Phone: 399-9311

Service:
 Size: 40' x 40'
 Ownership: Company
 Use: Private
 Elevation: Rooftop

Culver City

Metro Goldwin Mayer Studios
Heliport

10202 West Wash. Blvd.

Phone: 870-3311 or 836-3000

Service:
 Size:
 Ownership: Company
 Use: Private
 Elevation: Ground level

Culver City

Shick Safety Razor Co. Heliport

5944 West Slavson Ave.

Phone: 870-7081 ext. 266

Service: None
 Size: 145' x 230'
 Ownership: Company
 Use: Private
 Elevation: Ground level

Davis

University Helipad

Lat. 38-32 Long. 121-47

Service: None
 Size:
 Ownership: University
 Use: Private
 Elevation: Ground level

CALIFORNIA - continued

Del Mar

Service: None
 Size: 100' x 100'
 Ownership: Private
 Use: Private
 Elevation: Ground level

Dinuba

Alta Helipad
 Lat. 36-32 Long. 119-19
 Service: None
 Size:
 Ownership:
 Use:
 Elevation:

Dinuba

Sequoia Forest Ind. Heliport
 Lat. 36-34 Long. 119-25
 Service: None
 Size:
 Ownership: Company
 Use: Private
 Elevation: Ground level

Downey

Autonetics Div. Heliport
 560 feet north of Imperial Highway, 1040 feet west of Bellflower Blvd.
 Service:
 Size: 75' x 75'
 Ownership: Private
 Use: Private
 Elevation: Ground level

Downey

Downey Heliport
 Lat. 33-55 Long. 118-07
 Service: None
 Size: 170' x 250'
 Ownership: Municipal
 Use: Private
 Elevation: Ground level

Downey

Rancho Los Amigos Hospital Heliport
 Lat. 33-55 Long. 118-09
 Service: None
 Size: 40' x 40'
 Ownership: Public
 Use: Emergency
 Elevation: Ground level

CALIFORNIA - continued

Downey

McDonnell Douglas Aircraft Co.
 Heliport
 3855 Lakewood Blvd.
 Phone: 593-2913
 Service:
 Size: 100' x 100'
 Ownership: Company
 Use: Private
 Elevation: Rooftop

Downey

M.R. 50 Downey Helistop
 Lat. 33-55 Long. 118-07
 Service:
 Size:
 Ownership:
 Use:
 Elevation:

Downey

North American Rockwell Helistop
 Lat. 33-55 Long. 118-07
 Service: None
 Size: 55' x 105'
 Ownership: Company
 Use: Private
 Elevation: Ground level

Downey

North American Rockwell Helistop
 Space and Information Systems
 Division
 Service: None
 Size: 75' x 75'
 Ownership: Company
 Use: Private
 Elevation: Ground level

Duarte

Santa Teresita Hospital Heliport
 800 block of Royal Oakes Dr.
 Service: None
 Size:
 Ownership: Hospital
 Use: Emergency
 Elevation: Ground level

CALIFORNIA - continued

Duyle
Meadow View Heliport
Lat. 42-02 Long. 120-11
Service: Fuel
Size: 50' x 100'
Ownership: Public
Use: Public
Elevation: Ground level

East Los Angeles
East Los Angeles Sheriff's Station
Beverly and Pomona Freeway
Phone: 264-4151 or 629-9511
Service:
Size:
Ownership: Municipal
Use: Sheriff
Elevation: Ground level

Ellwood
Platform Holly Helistop
Lat. 34-23 Long. 119-54
Service: None
Size:
Ownership:
Use:
Elevation:

El Monte
Los Angeles-El Monte Heliport
Service: None
Size:
Ownership: Private
Use: Public
Elevation: Ground level

Emeryville
Emeryville Municipal Heliport
Service: Fuel
Size: 220' x 240'
Ownership: Municipal
Use: Public
Elevation: Ground level

El Segundo
Airport Imperial Bldg. Heliport
Lat. 33-55 Long. 118-23
Service: None
Size: 40' x 40'
Ownership: Private
Use: Private
Elevation: Ground level

CALIFORNIA - continued

El Segundo
Douglas El Segundo Heliport
Lat. 33-54 Long. 118-22
Service: None
Size: 50' x 50'
Ownership: Douglas Aircraft
Use: Private
Elevation: Ground level

El Segundo
999 North Sepulveda
Phone: 772-1193
Service:
Size: 40' x 40'
Ownership: Private
Use: Private
Elevation: Ground level

El Segundo
North American Aviation Heliport
1700 East Imperial
Phone: 598-1411
Service:
Size: 52' x 52'
Ownership: Company
Use: Private
Elevation: Ground level

El Segundo
North American Rockwell Helistop
Lat. 33-55 Long. 118-23
Service: None
Size: 40' x 40'
Ownership: Company
Use: Private
Elevation: Rooftop

El Segundo
Computer Science Corp. Heliport
690 North Sepulveda
Phone: 678-0311 ext. 1338
Service:
Size: 40' x 40'
Ownership: Corporation
Use: Private
Elevation: Rooftop

CALIFORNIA - continued

El Segundo

S T L Building 60 Heliport

Lat. 33-55 Long. 118-22

Service: None

Size: 125' x 125'

Ownership: TRW Systems, Inc.

Use: Private

Elevation: Ground level

El Toro

Rossmoor-Laguna Hills Heliport

Lat. 33-37 Long. 117-43

Phone: 837-2020

Service: None

Size: 75' x 75'

Ownership: Private

Use: Private

Elevation: Ground level

Etna

Aetna Helicopters Inc. Heliport

1½ mile north of Etna

Service: Repairs

Size: 1 acre

Ownership: Corporation

Use: Commercial

Elevation: Ground level

Eureka

Eureka General Hospital Heliport

Lat. 40-47 Long. 124-10

Service: None

Size: 40' x 40'

Ownership: Hospital

Use: Emergency

Elevation: Rooftop

Eureka

Murray Field Heliport

Service: Fuel

Size:

Ownership: Public

Use: Public

Elevation: Ground level

Exeter

Exeter Memorial Hospital Heliport

Service: None

Size:

Ownership: Hospital

Use: Emergency

Elevation: Ground level

CALIFORNIA - continued

Exeter

Pruner Helipad

Lat. 35-15 Long. 119-09

Service:

Size:

Ownership:

Use:

Elevation:

Fair Oaks

Phoenix Field Helipad

Lat. 28-29 Long. 121-13

Service: None

Size:

Ownership:

Use:

Elevation: Ground level

Fairfield

Intercommunity Memorial Hospital

Heliport

Service: None

Size:

Ownership: Hospital

Use: Emergency

Elevation:

Fontana

Lat. 34-06 Long. 117-27

Service: None

Size: 200' x 200'

Ownership: Private

Use: Private

Elevation: Ground level

Fort Ord

Silas B. Hayes Army Hospital

Heliport

Service: None

Size: 20' x 20'

Ownership: Government

Use: Medical evacuation

Elevation: Ground level

Foster City

Wells Fargo Helipad

San Mateo County

Lat. 37-33 Long. 122-16

Service: None

Size: 60' x 80'

Ownership: Private

Use: Private

Elevation: Ground level

CALIFORNIA - continued

Fresno
 Fresno Air Terminal Heliport
 Service:
 Size:
 Ownership: Public
 Use: Public
 Elevation: Ground level

Fresno
 Sierra Sky Park Heliport
 4232 West Herndon Ave.
 Lat. 36-50 Long. 119-52
 Service: All services
 Size: 200' x 200'
 Ownership: Private
 Use: Public
 Elevation: Ground level

Fresno
 St. Agnes Community Hospital
 Heliport
 Service: None
 Size:
 Ownership: Hospital
 Use: Emergency
 Elevation:

Fullerton
 Fullerton Municipal Heliport
 Lat. 33-52 Long. 117-58
 Service:
 Size:
 Ownership: Municipal
 Use: Public
 Elevation: Ground level

Fullerton
 Hughes Aircraft Co. Heliport
 Gilbert St. and Malvern Drive
 Lat. 33-52 Long. 117-57
 Service: None
 Size: 60' x 70'
 Ownership: Company
 Use: Private
 Elevation: Ground level

CALIFORNIA - continued

Garden Grove
 Oceanaire Helicopter Service
 Heliport
 Lat. 33-45 Long. 118-00
 Phone: 714/534-9110
 Service: Fuel
 Size:
 Ownership: Company
 Use: Public
 Elevation: Ground level

Gaviota
 Utility Helicopters Inc. Heliport
 Lat. 34-28 Long. 120-12
 Service: None
 Size: 50' x 50'
 Ownership: Company
 Use: Public
 Elevation: Ground level

Gaviota
 Gaviota Heliport
 Lat. 34-28 Long. 120-12
 Service:
 Size: Two 50' x 50'
 pads
 Ownership: Private
 Use: Public
 Elevation: Ground level

Gaviota
 Tidewater Marine Terminal Heliport
 Service: None
 Size: 150' x 200'
 Ownership: Rotor-Aids, Inc.
 Use: Private
 Elevation: Ground level

Glendale
 Glendale Adventist Hospital
 Heliport
 1509 East Wilson Ave.
 Lat. 34-09 Long. 118-13
 Service: Lighted
 Size: 66' x 66'
 Ownership: Hospital
 Use: Emergency
 Elevation: Rooftop

CALIFORNIA - continued

Glendale
Heliport at Colorado Blvd. and
San Fernando Rd.

Service:
Size: 230' x 328'
Ownership:
Use: Private
Elevation: Ground level

Glendale
Glendale Sanitarium Heliport

Service: None
Size:
Ownership: Hospital
Use: Emergency
Elevation: Ground level

Glendale
Los Angeles Police Dept. Heliport
Los Angeles County

Lat. 34-09 Long. 118-17
Service: None
Size: 75' x 75'
Ownership: Municipal
Use: Police
Elevation: Ground level

Goleta
Ellwood Atlantis Richfield Heliport

Lat. 34-26 Long. 119-55
Service:
Size:
Ownership: Private
Use: Private
Elevation: Ground level

Goleta
Goleta Valley Community Hospital
Heliport

Santa Barbara County
Lat. 34-26 Long. 119-48
Service: None
Size: 50' x 50'
Ownership: Hospital
Use: Emergency
Elevation: Ground level

CALIFORNIA - continued

Goodyear
Phoenix Litchfield Municipal
Heliport

Lat. 33-25 Long. 112-22
Service:
Size:
Ownership: Municipal
Use: Public
Elevation: Elevated

Grass Valley
Loma Rico Heliport

Lat. 39-13 Long. 121-00
Service:
Size:
Ownership: Public
Use: Public
Elevation:

Grass Valley
Shaws Hill Heliport

English Mountain Ranch
Lat. 39-14 Long. 121-03
Service: Fuel
Size: 100' x 200'
Ownership: Litton Engineer-
ing Labs
Use: Private
Elevation: Ground level

Grass Valley
Sierra-Nevada Memorial Hospital
Heliport

Nevada County
Lat. 39-13 Long. 121-03
Service: None
Size: 65' x 65'
Ownership: Hospital
Use: Emergency
Elevation: Ground level

Hawthorne
Hawthorne Municipal Heliport

Lat. 33-55 Long. 11-08
Phone: 675-3381
Service: Fuel, repairs
Size:
Ownership: Municipal
Use: Public
Elevation: Ground level

CALIFORNIA - continued

Hawthorne

Nor Air Division Heliport

3901 West Broadway Ave.

Service:

Size: 100' x 200'

Ownership: Northrop Corp.

Use: Private

Elevation: Ground level

Hayward

Hayward Municipal Heliport

Lat. 37-39 Long. 12-20

Service:

Size:

Ownership: Municipal

Use: Public

Elevation: Ground level

Hayward

St. Rose Hospital Heliport

Nimitz Freeway and Tennyson Road

Lat. 37-38 Long. 122-05

Service: None

Size: 50' x 50'

Ownership: Hospital

Use: Emergency

Elevation: Ground level

Hidden Valley

2 miles south of Newbury Park

Lat. 34-09 Long. 118-55

Service: None

Size: 100' x 100'

Ownership: Private

Use: Private

Elevation: Ground level

Highland

Kasler Corp. Heliport

Service:

Size: 130' x 130'

Ownership: Corporation

Use: Private

Elevation: Ground level

Highland

Highland Helistop

San Bernardino County

Service: None

Size: 130' x 130'

Ownership: Private

Use: Private

Elevation: Ground level

CALIFORNIA - continued

Hollywood

Heliport at 3210 Bonnie Hill Dr.

Lat. 34-07 Long. 118-21

Service: None

Size: 25' x 25'

Ownership: Private

Use: Private

Elevation: Ground level

Huntington Beach

Douglas Aircraft Co. Heliport

5301 Bolsa Ave.

Service: Fuel

Size: 45' x 45'

Ownership: Company

Use: Private

Elevation: Rooftop

Huntington Beach

Huntington Beach Police Dept.
Heliport

Golden West St. and Talbert Ave.

Lat. 33-42 Long. 118-00

Service: Fuel

Size: 75' x 75'

Ownership: Municipal

Use: Police

Elevation: Ground level

Huntington Beach

Meadowlark Helipad

5141 Warner Ave.

Service: Fuel

Size:

Ownership: Turner Welding

Use: Private

Elevation: Ground level

Huntington Beach

Signal Oil Co. Heliport

Lat. 33-40 Long. 118-01

Service: None

Size: 100' x 100'

Ownership: Company

Use: Private

Elevation: Ground level

CALIFORNIA - continued

Huntington Beach
Signal Oil Company Heliport
Lat. 33-34 Long. 118-02
Service: Emergency fuel
Size: 40' x 40'
Ownership: Company
Use: Private
Elevation: 90 feet above sea
on off-shore rig

Huntington Beach
Union Oil Co. Heliport
2½ miles west offshore of Hunting-
ton Beach
Service:
Size: 28' x 28'
Ownership: Company
Use: Private
Elevation: 218 feet above
platform surface

Huntington Beach
Union Platform "Eva" Heliport
Lat. 33-40 Long. 118-04
Service: None
Size: 28' x 28'
Ownership: Private
Use:
Elevation: Elevated

Imperial Beach
Imperial Beach Heliport
Service:
Size: 100' x 100'
Ownership: Municipal
Use: Commercial
Elevation: Ground level

Imperial
Imperial County Heliport
Service: Fuel
Size:
Ownership: Municipal
Use: Public
Elevation: Ground level

Indio
Indio Community Hospital Heliport
Lat. 33-42 Long. 116-14
Service: None
Size: 62' x 62'
Ownership: Hospital
Use: Emergency
Elevation: Ground level

CALIFORNIA - continued

Industry
Haddicks Heliport
Lat. 33-41 Long. 117-58
Service: None
Size:
Ownership:
Use:
Elevation:

Industry
Mattel Inc. Heliport
13160 East Temple Ave.
Phone: 962-4471 ext. 250
Service: Marked w/yellow
"H"
Size: 100' x 100'
Ownership: Company
Use: Private
Elevation: Ground level

Industry
Puente Redi-Mix Inc. Heliport
209 North California
Service:
Size: 160' x 180'
Ownership: Company
Use: Private
Elevation: Ground level

Industry
Shepherd Machinery Co. Heliport
3400 South San Gabriel River
Parkway
Lat. 34-01 Long. 118-03
Phone: 692-3751
Service: Fuel, repairs
Size: 200' x 260'
Ownership: Company
Use: Private
Elevation: Ground level

Industry
Sheriff Dept. Heliport
Valley and Hacienda
Lat. 34-00 Long. 118-00
Phone: 330-3322
Service: Marked
Size:
Ownership: Municipal
Use: Sheriff
Elevation: Ground level

CALIFORNIA - continued

Inglewood
Commuter Terminal Heliport

Service:
Size:
Ownership: Municipal
Use: Public
Elevation: Ground level

Inglewood
City Service Yard Bldg. Heliport
Los Angeles County

Lat. 33-58 Long. 118-21
Service: Fuel
Size: 42' x 42'
Ownership: Municipal
Use: Police
Elevation: Rooftop

Inglewood
Rodeffer Ind. #6 Heliport

505 Railroad Pl.
Lat. 33-57 Long. 118-21
Phone: 283-0551
Service: None
Size: 50' x 50'
Ownership: Company
Use: Private
Elevation: Ground level

Jackson Lake
Jackson Lake Heliport

Lat. 39-28 Long. 120-34
Service: Fuel
Size:
Ownership: Private
Use:
Elevation:

Laguna Beach
Laguna Niguel Helistop

Lat. 33-34 Long. 117-42
Service: None
Size: 86' x 104'
Ownership: Private
Use: Private
Elevation: Ground level

CALIFORNIA - continued

La Jolla
Daystrom Systems Heliport

Service:
Size: 100' x 100'
Ownership: Private
Use: Private
Elevation: Ground level

La Jolla
Scripps Memorial Hospital Heliport

Lat. 32-52 Long. 117-14
Service: Lighted, windsock
Size: 60' x 60'
Ownership: Hospital
Use: Emergency
Elevation: Ground level

Lake Tahoe
Lake Tahoe Heliport

Lat. 38-54 Long. 120-00
Service:
Size:
Ownership: Municipal
Use: Public
Elevation: Ground level

Lake View Terrace
Pacoima Memorial Lutheran Hos-
pital Heliport

Service: None
Size:
Ownership: Hospital
Use: Emergency
Elevation: Ground level

Lakewood
3855 Lakewood Blvd.
Phone: 429-2441 ext. 2955

Service: None
Size: 45' x 45'
Ownership: Private
Use: Private
Elevation: Rooftop

CALIFORNIA - continued

Lakewood

Lakewood Station Sheriff's Helistop
5130 North Clark Ave.

Lat. 33-51 Long. 118-09

Phone: 269-7491 ext. 85105

Service: None

Size: 50' x 50'

Ownership: Municipal

Use: Commercial

Elevation: Ground level

La Mesa

Grossmont Hospital Heliport

Service: None

Size: 100' x 100'

Ownership: Hospital

Use: Emergency

Elevation: Ground level

La Mesa

Lake Murray Heliport

Service:

Size: 100' x 100'

Ownership: Private

Use: Private

Elevation: Ground level

Lancaster

Antelope Valley Hospital Heliport

Service: None

Size:

Ownership: Hospital

Use: Emergency

Elevation:

Lancaster

Gen. William J. Fox Helipad

Lat. 34-44 Long. 118-13

Service: Fuel

Size:

Ownership: Public

Use: Public

Elevation: Ground level

Lancaster

Quartz Hill Helipad

Lat. 34-39 Long. 118-12

Service:

Size: 50' x 50'

Ownership: Private

Use: Private

Elevation: Ground level

CALIFORNIA - continued

Lancaster

Sheriff Dept. Heliport

10th St. West and Avenue J

Lat. 34-42 Long. 118-03

Service:

Size: 50' x 50'

Ownership: Municipal

Use: Sheriff

Elevation: Ground level

La Puente

Service:

Size: 3 acres

Ownership: Private

Use: Private

Elevation: Ground level

La Verne

Brackett Field Helipad

Lat. 34-05 Long. 117-47

Service:

Size:

Ownership: Public

Use: Public

Elevation: Ground level

Long Beach

Long Beach/Daugherty Heliport

Lat. 34-00 Long. 118-11

Service:

Size:

Ownership: Public

Use: Public

Elevation: Ground level

Long Beach

North American Rockwell Heliport

1700 East Imperial Highway

Phone: 390-1141

Service:

Size: 75' x 105'

Ownership: Company

Use: Private

Elevation: Ground level

Long Beach

Long Beach Port Helistop

Lat. 33-44 Long. 118-12

Service:

Size:

Ownership: Municipal

Use: Public

Elevation: Ground level

CALIFORNIA - continued

Long Beach
Utility Helicopters Heliport
Adjacent Habor Admin. Bldg.
Phone: 434-5285
Service:
Size: 80' x 100'
Ownership: Company
Use: Private
Elevation: Ground level

Little River
Mendocino County Heliport
Lat. 39-16 Long. 123-45
Service: Fuel
Size:
Ownership: Public
Use: Public
Elevation: Ground level

Livermore
Livermore Municipal Helipad
Lat. 37-42 Long. 121-49
Service:
Size:
Ownership: Municipal
Use: Public
Elevation: Ground level

Lodi
Linds Helipad
Lat. 38-12 Long. 121-16
Service:
Size:
Ownership:
Use:
Elevation:

Loma Linda
Loma Linda University Hospital
Heliport
1 mile south of Tri-City Airport
Lat. 34-03 Long. 117-15
Service: None
Size: 67' x 70'
Ownership: University
Use: Emergency
Elevation: Rooftop

CALIFORNIA - continued

Lone Pine
Lone Pine Heliport
Lat. 36-36 Long. 118-03
Service:
Size:
Ownership: Municipal
Use: Public
Elevation: Ground level

Long Beach
Douglas Aircraft Co. Heliport
3855 Lakewood Blvd.
Phone: 593-2913
Service:
Size: 45' x 45'
Ownership: Company
Use: Private
Elevation: Rooftop

Long Beach
Douglas-Long Beach Heliport
5 miles northeast of city
Lat. 33-49 Long. 113-08
Service: None
Size: 41' x 45'
Ownership: Private
Use: Private
Elevation: Ground level

Long Beach
Long Beach Municipal Heliport
Lat. 33-46 Long. 118-12
Service:
Size: 150' x 205'
Ownership: Municipal
Use: Commercial
Elevation: Ground level

Long Beach
Long Beach Memorial Hospital
Heliport
2801 Atlantic Ave.
Lat. 33-48 Long. 118-11
Phone: 636-2366 ext. 210
Service: None
Size: 90' x 125'
Ownership: Hospital
Use: Emergency
Elevation: Ground level

CALIFORNIA - continued

Long Beach
North American Rockwell Inc.
Heliport
125 South Magnolia Ave.
Service:
Size: 75' x 75'
Ownership: Company
Use: Private
Elevation: Ground level

Long Beach
Pierpoint Heliport
Lat. 33-45 Long. 118-13
2 miles southwest of city
Service:
Size: 40' x 75'
Ownership: Fisherman's Wharf
of Long Beach
Use: Commercial
Elevation: Ground level

Long Beach
U.S. Naval Station Heliport
Terminal Island, L.A. County
Lat. 33-45 Long. 118-15
Service: None
Size: 134' x 405'
Ownership: Government
Use: Private
Elevation: Elevated

Los Angeles
ABC-TV Heliport
Lat. 34-06 Long. 118-16
Service: None
Size: 160' x 210'
Ownership: ABC-TV
Use: Private
Elevation: Ground level

Los Angeles
Academy Road -- 1500' nw
Service:
Size: 100' x 200'
Ownership: Municipal
Use: Private
Elevation: Ground level

CALIFORNIA - continued

Los Angeles
Airport Imperial Bldg. Heliport
Imperial Hghwy. and Sepulveda Blvd.
Lat. 33-55 Long. 118-23
Service: None
Size: 40' x 40'
Ownership: Kilroy Messenger
Company
Use: Private
Elevation: Rooftop

Los Angeles
Atomics Int'l Div. Heliport
Lat. 34-14 Long. 118-35
Service: None
Size: 40' x 40'
Ownership: Private
Use: Private
Elevation: Ground level

Los Angeles
Beaumont Miller & Co. Heliport
Wilshire and Cochran
Phone: 937-1586 or 937-1589
Service: None
Size: 60' x 70'
Ownership: Company
Use: Private
Elevation: Rooftop

Los Angeles
Biltmore Hotel Heliport
6th and Olive Sts.
Lat. 34-02 Long. 118-15
Phone: 213/727-8237
Service: None
Size: 43' x 52'
Ownership: Hotel
Use: Commercial
Elevation: Rooftop

Los Angeles
Calif. Fed. Savings and Loan
Assn. Bldg. Helipark
5670 Wilshire Blvd.
Lat. 34-04 Long. 118-21
Service: None
Size: 78' x 108'
Ownership: Private
Use: Commercial,
restricted use
Elevation: Rooftop

CALIFORNIA - continued

Los Angeles
Capistrano Co. Heliport
6380 Wilshire Blvd.
Service: None
Size:
Ownership: Company
Use: Private
Elevation: Rooftop

Los Angeles
Century City Helistop
10100 Santa Monica Blvd.
Phone: 213/553-3240
Service:
Size: 50' x 100'
Ownership: Private
Use: Commercial,
restricted use
Elevation: Rooftop

Los Angeles
Children's Hospital Heliport
Lat. 34-05 Long. 118-17
Service: None
Size: 50' x 50'
Ownership: Hospital
Use: Emergency
Elevation: Rooftop

Los Angeles
City Hall Heliport
200 North Spring St.
Lat. 34-03 Long. 118-14
Service: None
Size: 50' x 50'
Ownership: Municipal
Use: Private
Elevation: Rooftop

Los Angeles
City National Bank Bldg. Heliport
Lat. 34-02 Long. 118- 15
Service: None
Size: 60' x 60'
Ownership: Private
Use: Private
Elevation: Rooftop

CALIFORNIA - continued

Los Angeles
Coldwater Signal Office Heliport
Lat. 34-07 Long. 118-24
Service: None
Size: 40' x 40'
Ownership: Private
Use: Private
Elevation: Ground level

Los Angeles
Columbia Broadcasting System Inc.
Heliport
Lat. 34-04 Long. 118-21
Service: None
Size: 65' x 65'
Ownership: Private
Use: Private
Elevation: Rooftop

Los Angeles
Dart-Rexall Heliport
8480 Beverly
Lat. 34-04 Long. 118-22
Phone: 215/658-2533
Service: None
Size: 21' x 41'
Ownership: Private
Use: Private
Elevation: Rooftop

Los Angeles
Hollywood Park Heliport
5858 Wilshire Blvd.
Service: None
Size: 150' x 200'
Ownership: Private
Use: Private
Elevation: Ground level

Los Angeles
L.A. Bureau of Sanitation Heliport
2611 East 25th St.
Phone: 624-5211 ext. 1751
Service:
Size:
Ownership: Municipal
Use: Municipal
Elevation: Ground level

CALIFORNIA - continued

Los Angeles
L.A. Bureau of Sanitation Heliport
11168 Missouri Ave.
Phone: 478-7253
Service:
Size:
Ownership: Municipal
Use: Municipal
Elevation: Ground level

Los Angeles
L.A. Bureau of Sanitation Heliport
Terminal and Ferry Sts.
Service:
Size:
Ownership: Municipal
Use: Municipal
Elevation: Ground level

Los Angeles
L.A. Bureau of Sanitation Heliport
3233 Thatcher Avenue
Phone: 821-5671
Service:
Size:
Ownership: Municipal
Use: Municipal
Elevation: Ground level

Los Angeles (Dodger Stadium)
L.A. Bureau of Sanitation Heliport
452 San Fernando Rd.
Phone: 485-4922 ext. 3801
Service:
Size:
Ownership: Municipal
Use: Municipal
Elevation: Ground level

Los Angeles (Hollywood)
L.A. Bureau of Sanitation Heliport
6014 Waring Ave.
Phone: 485-1922 ext. 85-236
Service:
Size:
Ownership: Municipal
Use: Municipal
Elevation: Ground level

CALIFORNIA - continued

Los Angeles (Reseda)
L.A. Bureau of Sanitation Heliport
18560 Topham
Phone: 345-2107
Service:
Size:
Ownership: Municipal
Use: Municipal
Elevation: Ground level

Los Angeles
L.A. Bureau of Sanitation Heliport
10201 West Jefferson
Phone: 772-3394
Service:
Size:
Ownership: Municipal
Use: Municipal
Elevation: Ground level

Los Angeles
L.A. Bureau of Sanitation Heliport
2002 West Slauson
Phone: 295-1000
Service:
Size:
Ownership: Municipal
Use: Municipal
Elevation: Ground level

Los Angeles
L.A. Bureau of Sanitation Heliport
2027 Stoner Ave. at Barrington
Phone: 478-0731
Service:
Size:
Ownership: Municipal
Use: Municipal
Elevation: Ground level

Los Angeles (Dockweiler Beach)
L.A. Bureau of Sanitation Sewage
Treatment Heliport
12000 Vista Del Mar
Service:
Size:
Ownership: Municipal
Use: Municipal
Elevation: Ground level

CALIFORNIA - continued

Los Angeles (Elysian Park)
L.A. Bureau of Sanitation Sewer
Maintenance Div. Heliport
2335 Dorris Place
Phone: 485-5884
Service:
Size:
Ownership: Municipal
Use: Municipal
Elevation: Ground level

Los Angeles
L.A. Dept. of Water and Power
Heliport
Civic Center near Hope and First St.
Service: None
Size: 65' x 65'
Ownership: Municipal
Use: Private
Elevation: Rooftop

Los Angeles
L.A. Engine Co. #109 Heliport
Lat. 34-08 Long. 118-29
Service:
Size: 100' x 100'
Ownership: Municipal
Use: Municipal
Elevation: Rooftop

Los Angeles
L.A. City Fire Dept. Heliport
16500 Mulholland
Phone: 628-6161
Service:
Size: 100' x 100'
Ownership: Municipal
Use: Municipal
Elevation: Ground level

Los Angeles
L.A. City Fire Dept. Heliport
62nd and Main Sts.
Service:
Size:
Ownership: Municipal
Use: Municipal
Elevation:

CALIFORNIA - continued

Los Angeles
L.A. Fire Dept. Heliport
Sand Canyon Rd. north of Placo-
rita Canyon
Phone: 805/252-1235
Service:
Size: 100' x 100'
Ownership: Municipal
Use: Private
Elevation:

Los Angeles
L.A. County Fire Dept. Heliport
County Fire Station #74
Phone: 267-2466
Service:
Size: 90' x 100'
Ownership: Municipal
Use: Municipal
Elevation:

Los Angeles (Malibu)
L.A. Fire Dept. Heliport
Pacific Coast Hwy. and Carizon
Canyon Railroad
Phone: 456-9532
Service:
Size: 75' x 75'
Ownership: Municipal
Use: Municipal
Elevation:

Los Angeles (Malibu)
L.A. Fire Dept. Heliport
Tapia Park in Malibu Canyon
Phone: 347-2380
Service:
Size: 100' x 100'
Ownership: Municipal
Use: Municipal
Elevation: Ground level

Los Angeles
L.A. County Sheriff Dept. Heliport
Temple and Grand
Phone: 626-9511
Service:
Size: 50' x 50'
Ownership: Municipal
Use: Municipal
Elevation: Ground level

CALIFORNIA - continued

Los Angeles
Fox Hills Heliport
Pico Blvd. and Ave. of Stars
Lat. 34-03 Long. 118-24
Service: None
Size: 75' x 75'
Ownership: 20th Century Fox
Film Corp.
Use: Private
Elevation: Ground level

Los Angeles
Good Samaritan Medical Center
Heliport
Service: None
Size:
Ownership: Hospital
Use: Emergency
Elevation:

Los Angeles
Goodyear Airship Facility and
Heliport
6701 South Central
Lat. 33-51 Long. 118-16
Phone: 213/583-3086
Service: Fuel
Size: 145' x 145'
Ownership: Private
Use: Private
Elevation: Ground level

Los Angeles
ITT-Industrial Heliport
Lat. 34-18 Long. 118-28
Service: None
Size: 125' x 125'
Ownership: Private
Use: Private
Elevation: Ground level

Los Angeles
KABC Radio Helistop
Lat. 39-01 Long. 118-22
Service: None
Size: 60' x 60'
Ownership: Private
Use: Private
Elevation: Ground level

CALIFORNIA - continued

Los Angeles
Kirkeby Center Bldg. Heliport
10889 Wilshire Blvd.
Lat. 34-03 Long. 118-26
Phone: 479-4456
Service: None
Size: 36' x 43'
Ownership: Private
Use: Commercial
Elevation: Rooftop

Los Angeles
Lee Tower Heliport
Los Angeles County
Lat. 34-03 Long. 118-20
Service: None
Size: 60' x 70'
Ownership: Private
Use: Private
Elevation: Ground level

Los Angeles
Los Angeles County Men's Deten-
tion Heliport
Lat. 34-03 Long. 118-13
Service: None
Size: 48' x 48'
Ownership: County
Use: Private
Elevation: Rooftop

Los Angeles
Los Angeles Int'l Airport Heliport
Service:
Size:
Ownership: Public
Use: Public
Elevation: Ground level

Los Angeles (North Hollywood)
L.A. Bureau of Sanitation Sewer
Maintenance Heliport
10801 Chandler Blvd.
Phone: 963-5846
Service:
Size:
Ownership: Municipal
Use: Municipal
Elevation: Ground level

CALIFORNIA - continued

Los Angeles (Northridge)
L.A. Bureau of Sanitation Refuse
Collection and Disposal Div.
Heliport
8840 Vanalden
Phone: 772-3394 ext. 81627
Service:
Size:
Ownership: Municipal
Use: Municipal
Elevation: Ground level

Los Angeles (Reseda)
L.A. Police Dept. Heliport
West Valley Station
19020 Van Owen
Phone: 624-5211 ext. 2600
Service:
Size: 50' x 50'
Ownership: Municipal
Use: Police
Elevation: Ground level

Los Angeles (San Pedro)
L.A. Bureau of Sanitation Heliport
1408 North Gaffey
Phone: 831-9211 ext. 83357
Service:
Size:
Ownership: Municipal
Use: Municipal
Elevation:

Los Angeles (Sun Valley)
L.A. Bureau of Sanitation Heliport
12455 Wicks Street
Phone: 782-6125 ext. 81521
Service:
Size:
Ownership: Municipal
Use: Municipal
Elevation: Ground level

Los Angeles
Rocketdyne Div. #2 Heliport
Lat. 34-12 Long. 118-28
Service:
Size: 50' x 50'
Ownership: Private
Use: Private
Elevation: Ground level

CALIFORNIA - continued

Los Angeles (Van Nuys)
IT & T
San Diego Freeway and Stagg
Phone: 988-3287
Service: None
Size: 70' x 70'
Ownership: Private
Use: Private
Elevation: Ground level

Los Angeles (Van Nuys)
L.A. County Van Nuys City Hall
Heliport
6230 Sylmar Ave.
Phone: 787-3350
Service:
Size: 40' x 40'
Ownership: Municipal
Use: Municipal
Elevation: Rooftop

Los Angeles (Van Nuys)
Margardt-Van Nuys Heliport
1700 North Saticoy
Lat. 34-13 Long. 118-03
Phone: 781-2121 ext. 1203
Service: None
Size: 40' x 40'
Ownership: Private
Use: Private
Elevation: Ground level

Los Angeles (Venice)
L.A. Bureau of Sanitation Heliport
2649 East Washington
Phone: 393-9931 ext. 1751
Service:
Size:
Ownership: Municipal
Use: Municipal
Elevation: Ground level

Los Angeles
Occidental Helistop
12th and Olive Streets
Lat. 34-02 Long. 118-13
Service: None
Size: 36' x 36'
Ownership: Occidental Life
Insurance Co.
Use: Private
Elevation: Rooftop

CALIFORNIA - continued

Los Angeles
Heliport at 1318 N. Eastern Ave.
Service:
Size: 40' x 60'
Ownership: County
Use: Private
Elevation: Ground level

Los Angeles
Pacific Electric Bldg. Heliport
6th and Main Sts.
Lat. 54-02 Long. 118-14
Service: None
Size: 20' x 28'
Ownership: Private
Use: Commercial
Elevation: Rooftop

Los Angeles
Parker Center Helistop
Lat. 34-03 Long. 118-14
Service: None
Size: 50' x 50'
Ownership: Municipal
Use: Police
Elevation: Rooftop

Los Angeles
Post Office Terminal Platform
Heliport
Lat. 34-03 Long. 118-14
Service: None
Size: 118' x 405'
Ownership: Post Office
Use: Private
Elevation: Ground level

Los Angeles
Sheriff's Dept. Headquarters
Heliport
Lat. 34-03 Long. 118-14
Service:
Size: 50' x 50'
Ownership: Government
Use: Government
Elevation: Ground level

CALIFORNIA - continued

Los Angeles
Schultz Heliport
3249 LaCienaga Blvd.
Lat. 34-01 Long. 118-22
Service: Fuel
Size: 100' x 240'
Ownership: Private
Use: Commercial
Elevation: Ground level

Los Angeles
Signal Oil & Gas Co. Bldg. Heliport
Wilshire Blvd. and Harbor Freeway
Lat. 34-02 Long. 118-15
Service: None
Size: 35' x 62'
Ownership: Company
Use: Private
Elevation: Rooftop

Los Angeles
Heliport at Santa Barbara and
La Salle
Phone: 624-5211 ext. 2600
Service:
Size: 40' x 40'
Ownership: Municipal
Use: Municipal
Elevation:

Los Angeles
Santa Ynez Inn Helistop
Lat. 34-02 Long. 118-33
Service: None
Size: 86' x 86'
Ownership: Private
Use: Private
Elevation: Ground level

Los Angeles
Statler Hilton Hotel Heliport
Wilshire Blvd. and Figueroa St.
Lat. 34-03 Long. 118-15
Service:
Size: 38' x 40'
Ownership: Hotel
Use: Commercial
Elevation: Rooftop

CALIFORNIA - continued

Los Angeles

Sunset Glendale Heliport

Lat. 34-04 Long. 118-15

Service: None

Size: 70' x 100'

Ownership: Private

Use: Private

Elevation: Rooftop

Los Angeles

Heliport at 200 North Spring St.

Service: None

Size: 50' x 50'

Ownership: Municipal

Use: Municipal

Elevation: Rooftop

Los Angeles

United California Bank Bldg.

Heliport

Lat. 34-04 Long. 118-17

Service: None

Size: 50' x 50'

Ownership: Private

Use: Commercial

Elevation: Rooftop

Los Angeles

Van Nuys Helipad

Lat. 34-13 Long. 118-29

Service:

Size: 75' x 75'

Ownership: Public

Use: Private

Elevation: Ground level

Los Angeles

Viking Ind. Heliport

Service:

Size: 100' x 100'

Ownership: Company

Use: Private

Elevation: Ground level

Los Angeles

Western Ave. Heliport

Lat. 34-05 Long. 118-18

Service:

Size: 75' x 75'

Ownership: 20th Century Fox

Film Corp.

Use: Private

Elevation: Ground level

CALIFORNIA - continued

Los Angeles

West Valley Station Helistop

Lat. 34-12 Long. 118-33

Service:

Size: 50' x 50'

Ownership: Public

Use: Private

Elevation: Ground level

Los Angeles

White Memorial Medical Center
Heliport

1720 Brookland Ave.

Phone: 213/269-9131

Service: None

Size:

Ownership: Hospital

Use: Emergency

Elevation:

Los Angeles

Whiteman Heliport

Service:

Size:

Ownership: Private

Use: Private

Elevation: Ground level

Malibu

Highway 101 and Malibu Canyon Rd.

Lat. 34-02 Long. 118-41

Phone: 870-3361

Service: None

Size: 140' x 150'

Ownership: Hughes Aircraft Co.

Use: Private

Elevation: Ground level

Malibu

L.A. County Sheriff Dept. Heliport

Malibu Station

Stuart Ranch Rd. and Lapaz Lane

Phone: 456-6481

Service:

Size: 80' x 110'

Ownership: Municipal

Use: Sheriff

Elevation:

CALIFORNIA - continued

Malibu

Malibu Admin. Center Heliport

Los Angeles County

Lat. 34-02 Long. 118-41

Service: Fuel

Size: 80' x 110'

Ownership: Municipal

Use: Private

Elevation: Ground level

Manhattan Beach

TRW Systems Heliport

Aviation Blvd. and Marine Ave.

Lat. 33-53 Long. 118-22

Service: None

Size: 100' x 100'

Ownership: TRW Systems

Use: Private

Elevation: Ground level

Marineland

Service: None

Size: 100' x 300'

Ownership: Private

Use: Private

Elevation: Ground level

Menlo Park

Lane Publishing Co. Heliport

Service: None

Size: 100' x 100'

Ownership: Company

Use: Private

Elevation: Ground level

Merced

Flying M Ranch Helipad

Lat. 37-14 Long. 120-28

Service: None

Size:

Ownership: Private

Use: Private

Elevation:

Merced

Merced Municipal Heliport

Lat. 37-17 Long. 12-21

Service: Fuel

Size:

Ownership: Municipal

Use: Public

Elevation: Ground level

CALIFORNIA - continued

Michigan Bar

Van Vleck Helipad

Lat. 38-28 Long. 121-03

Service:

Size:

Ownership:

Use:

Elevation:

Monrovia

Hotel Americana Heliport

Service:

Size:

Ownership: Hotel

Use: Private

Elevation: Rooftop

Monrovia

Heliport south of Huntington Dr.
between Falling Leaf Ave. and
Sawpit Wash.

Lat. 34-08 Long. 117-59

Service: None

Size: 100' x 220'

Ownership: Consolidated
Electo-Dynamics
Corp.

Use: Private

Elevation: Ground level

Montebello

Arciero Brothers Heliport

Lat. 34-01 Long. 118-06

1 mile east of city

Service: None

Size: 75' x 75'

Ownership: Arciero Bros.

Use: Private

Elevation: Ground level

Montebello

Holiday Inn Heliport

5001 North Telegraph Rd.

Phone: 724-1400

Service: None

Size: 60' x 60'

Ownership: Private

Use: Public

Elevation: Ground level

CALIFORNIA - continued

Monte Rio

Tri County Copters Heliport

11720 Laurel Dell Ave.

Lat. 38-27 Long. 123-02

Phone: 707/865-2363

Service: Fuel
 Size: 100' x 100'
 Ownership: Private
 Use: Private
 Elevation: Ground level

National City

Paradise Valley Hospital Heliport

500 feet east of Euclid Ave.

Lat. 32-41 Long. 117-04

Service: None
 Size: 200' x 280'
 Ownership: Hospital
 Use: Emergency
 Elevation: Ground level

Nevada City

Jackson Lake Heliport

English Mountain Ranch

Lat. 39-27 Long. 120-35

Service: None
 Size: 300' x 300'
 Ownership: Private
 Use: Private
 Elevation: Ground level

Newbury Park

J & D Ranch Helistop

Lat. 34-09 Long. 118-55

Service:
 Size: 100' x 100'
 Ownership: Private
 Use: Private
 Elevation: Ground level

Newbury Park

North American Rockwell Corp.

Heliport

Ventura County

Lat. 34-11 Long. 118-54

Service: None
 Size: 40' x 40'
 Ownership: Corporation
 Use: Private
 Elevation: Ground level

CALIFORNIA - continued

Newhall

Golden State Hospital Heliport

Service: None

Size:

Ownership: Hospital

Use: Emergency

Elevation:

Newhall

L.A. County Sheriff Dept. Heliport

Newhall Station

24238 North San Fernando Rd.

Lat. 34-28 Long. 118-35

Phone: 805/259-1151

Service:
 Size:
 Ownership: Municipal
 Use: Municipal
 Elevation: Ground level

Newhall

Heliport near Golden State and

Antelope Valley Freeways

Phone: 360-5921

Service:
 Size: 120' x 120'
 Ownership: Private
 Use: Private
 Elevation:

Northridge

Northridge Hospital Heliport

18300 Roscoe Blvd.

Lat. 34-13 Long. 118-31

Service:
 Size: 65' x 65'
 Ownership: Hospital
 Use: Emergency
 Elevation: Rooftop

Norwalk

L.A. Sheriff Dept. Heliport

Norwalk and Imperial Sts.

Lat. 33-55 Long. 118-04

Phone: 269-7491 ext. 85105

Service:
 Size: 50' x 50'
 Ownership: Municipal
 Use: Sheriff
 Elevation: Rooftop

CALIFORNIA - continued

Norwalk
Southeast Superior Court Heliport
Lat. 33-55 Long. 111-84
Service: None
Size:
Ownership: Municipal
Use: Municipal
Elevation:

Novato
Gnoss Field Helipad
Lat. 38-09 Long. 122-33
Service:
Size:
Ownership:
Use:
Elevation: Ground level

Oceano
Oceano County Helipad
Service:
Size:
Ownership: Municipal
Use: Public
Elevation: Ground level

Oceanside
Tri-City Hospital Heliport
4002 Vista Way
Lat. 33-11 Long. 117-17
Service: None
Size: 40' x 40'
Ownership: Hospital
Use: Emergency
Elevation: Ground level

Ontario
Ontario Motor Speedway Heliport
San Bernardino County
Lat. 34-04 Long. 117-34
Service: None
Size: 200' x 400'
Ownership: Private
Use: Private
Elevation: Ground level

CALIFORNIA - continued

Orange
The "City" Heliport
Orange County
Lat. 33-47 Long. 117-53
Service: None
Size: 150' x 250'
Ownership: Private
Use: Private
Elevation: Ground level

Orange
Orange County Medical Center
Heliport
Service: None
Size:
Ownership: Private
Use: Emergency
Elevation:

Orinda
Sandhill Heliport
Lat. 37-55 Long. 122-12
Service:
Size:
Ownership:
Use:
Elevation:

Orland
Haigh Field Helipad
Lat. 39-43 Long. 122-09
Service:
Size:
Ownership:
Use:
Elevation: Ground level

Orosi
Heliport 1 mile east of Alta
Airport
Lat. 36-32 Long. 119-17
Service: None
Size: 100' x 100'
Ownership: Private
Use: Private
Elevation: Ground level

CALIFORNIA - continued

Oroville
 Oroville Medical Center Hospital
 Heliport
 2767 Olive Highway
 Lat. 39-30 Long. 121-31
 Service: None
 Size: 80' x 120'
 Ownership: Hospital
 Use: Emergency
 Elevation: Ground level

Oroville
 Oroville Municipal Heliport
 Lat. 39-24 Long. 121-37
 Service:
 Size:
 Ownership: Municipal
 Use: Public
 Elevation: Ground level

Oroville
 Thermalite Powerplant Helistop
 Lat. 39-31 Long. 121-37
 Service: None
 Size: 45' x 45'
 Ownership: Private
 Use: Private
 Elevation: Ground level

Oxnard
 St. John's Hospital Heliport
 333 North F Street
 Lat. 34-12 Long. 119-10
 Service: None
 Size: 42' x 42'
 Ownership: Hospital
 Use: Emergency
 Elevation: Rooftop

Oxnard
 Ventura County Helipad
 Service: Fuel, maintenance
 Size: 100' x 100'
 Ownership: Municipal
 Use: Public
 Elevation: Ground level

CALIFORNIA - continued

Oxnard
 Wallace Helistop
 Lat. 34-13 Long. 119-09
 Service:
 Size:
 Ownership:
 Use:
 Elevation:

Pacoima
 Pacoima Memorial Lutheran Hospital
 Heliport
 Terribella and Eldridge
 Phone: 896-1121
 Service: None
 Size: 75' x 150'
 Ownership: Hospital
 Use: Emergency
 Elevation: Ground level

Palmdale
 Lockheed Aircraft Corp. Heliport
 Plant 10, Lockheed Heliport
 Lat. 34-36 Long. 118-06
 Service: None
 Size: 60' x 60'
 Ownership: Corporation
 Use: Private
 Elevation: Ground level

Palmdale
 Swan Memorial Hospital Heliport
 Service: None
 Size:
 Ownership: Hospital
 Use: Emergency
 Elevation

Palm Desert
 Kelly Helistop
 Lat. 33-41 Long. 116-23
 Service:
 Size:
 Ownership:
 Use:
 Elevation:

CALIFORNIA - continued

Palm Desert
 Palm Desert Heliport
 Service:
 Size:
 Ownership: Private
 Use: Private
 Elevation: Ground level

Palm Springs
 Desert Hospital Heliport
 Service: None
 Size:
 Ownership: Hospital
 Use: Emergency
 Elevation: Ground level

Palm Springs
 Palm Springs Heliport
 Lat. 33-49 Long. 116-30
 Service:
 Size:
 Ownership: Municipal
 Use: Public
 Elevation: Ground level

Palo Alto
 Palo Alto Airport Heliport
 Near Mini Golf Course
 Service:
 Size: 150' x 150'
 Ownership: County
 Use: Commercial
 Elevation: Ground level

Palo Alto
 Stanford University Hospital
 Heliport
 Service: None
 Size:
 Ownership: Hospital
 Use: Emergency
 Elevation:

Palos Verdes
 Marineland Heliport
 Service: None
 Size:
 Ownership: Marineland
 Use: Private
 Elevation: Ground level

CALIFORNIA - continued

Palos Verdes
 Northronics Heliport
 Crest Road
 Lat. 33-45 Long. 118-23
 Service: None
 Size: 100' x 100'
 Ownership: Northrop Corp.
 Use: Private
 Elevation: Ground level

Pomona
 Pomona Valley Community Hospital
 Heliport
 1798 North Garey Ave.
 Phone: 714/623-2411
 Service: None
 Size:
 Ownership: Hospital
 Use: Emergency
 Elevation: Ground level

Newhall
 Magic Mountain Heliport
 Service: None
 Size: 100' x 100'
 Ownership: Private
 Use: Public
 Elevation: Ground level

Pacific Palisades
 Santa Inez Inn Heliport
 Sunset Blvd. and Pacific Coast Hwy
 Lat. 34-02 Long. 118-33
 Service:
 Size: 35' x 84'
 Ownership: Private
 Use: Public
 Elevation: Ground level

Paramount
 Paramount I.C.A. Helistop
 Lat. 33-53 Long. 118-10
 Service:
 Size: 60' x 60'
 Ownership: Private
 Use: Private
 Elevation: Ground level

CALIFORNIA - continued

Pasadena
 Arroyo Seco Bldg. Heliport
 117 East Colorado Blvd.
 Lat. 34-08 Long. 118-09
 Service: None
 Size: 25' x 50'
 Ownership: Private
 Use: Private
 Elevation: Rooftop

Pasadena
 Camp #2 Heliport
 Los Angeles County
 Lat. 34-11 Long. 118-10
 Service: None
 Size: 150' x 300'
 Ownership: Public
 Use: Private
 Elevation: Ground level

Pasadena
 Carrier Bldg. Heliport
 209 Fairbanks
 Lat. 34-07 Long. 118-08
 Phone: 213/441-2251
 Service: None
 Size: 35' x 36'
 Ownership: Private
 Use: Private
 Elevation: Ground level

Pasadena
 Fire Station #66
 Eaton Canyon Rd. and New York Dr.
 Phone: 269-7251 ext. 277
 Service: None
 Size: 100' x 300'
 Ownership: Municipal
 Use: Private
 Elevation: Ground level

Laguna Beach
 Rockwell Int'l Corp. Helistop
 Lat. 33-33 Long. 117-42
 Service:
 Size:
 Ownership: Corporation
 Use: Private
 Elevation: Ground level

CALIFORNIA - continued

Pasadena
 J.P.L. (Cal Tech) Heliport
 4800 Oak Grove
 Phone: 354-4321
 Service:
 Size: 110' x 220'
 Ownership: Private
 Use: Private
 Elevation: Rooftop

Pasadena
 L.A. County Fire Dept. Heliport
 Henninger Ridge near Eaton Canyon
 Phone: 269-7251 ext. 277
 Service:
 Size: 80' x 80'
 Ownership: Municipal
 Use: Municipal
 Elevation: Ground level

Pasadena
 Pasadena Heliport
 Lat. 34-08 Long. 118-08
 Service:
 Size:
 Ownership: Municipal
 Use: Public
 Elevation:

Pasadena
 Pasadena Medical Center Heliport
 Fair Oaks and Congress Sts.
 Phone: 213/449-4367
 Service: None
 Size: 40' x 40'
 Ownership: Hospital
 Use: Emergency
 Elevation: Rooftop

Pasadena
 Pasadena Heliport
 Heliport located at Ramona, Gar-
 field, Walnut and Warrengo
 Service: TV area 65' x 85'
 Size: 138' x 150'
 Ownership: Municipal
 Use: Municipal
 Elevation: Rooftop

CALIFORNIA - continued

Pasadena
St. Luke's Hospital Heliport
2682 East Washington Blvd.
Phone: 797-1144

Service:
Size: 125' x 125'
Ownership: Hospital
Use: Emergency
Elevation: Ground level

Paso Robles
JK Quarter Circle Ranch Heliport
San Luis Obispo County

Service: Fuel
Size: 92' x 124'
Ownership: Private
Use: Private
Elevation: Ground level

Paso Robles
Heliport located at 205 Radial

Service: Lighted
Size: 60' x 110'
Ownership: Private
Use: Private
Elevation: Ground level

Paso Robles
Wallace Paso Robles Heliport
Lat. 35-39 Long. 120-39

Service:
Size:
Ownership:
Use:
Elevation:

Penryn
Brennan Heliport
4 miles southeast of city
Lat. 38-45 Long. 121-03

Service: None
Size: 100' x 200'
Ownership: Private
Use: Private
Elevation: Ground level

CALIFORNIA - continued

Penryn
Kingmont Heliport
4 miles southeast of city
Lat. 38-50 Long. 121-07

Service: None
Size: 200' x 400'
Ownership: Private
Use: Private
Elevation: Ground level

Placerville
Marshall Hospital Heliport
El Dorado County

Lat. 38-43 Long. 120-47
Service: None
Size: 100' x 600'
Ownership: Hospital
Use: Emergency
Elevation: Ground level

Placerville
Pacific Gas & Electric Camp 5
Helistop

Lat. 38-46 Long. 120-32
Service:
Size:
Ownership: Private
Use: Private
Elevation:

Placerville
Placerville Heliport
Lat. 38-43 Long. 120-45
Service: Fuel
Size:
Ownership: Public
Use: Public
Elevation: Ground level

Pomona
General Dynamics Heliport
Mission and Roselawn
Phone: 629-5111

Service:
Size: 100' x 100'
Ownership: Private
Use: Private
Elevation: Ground level

CALIFORNIA - continued

Pomona
 Job Heliport
 3369 West Pomona Blvd.
 Lat. 34-03 Long. 117-49
 Phone: 714/595-1254
 Service: None
 Size: 180' x 180'
 Ownership: R.E. Job Cement
 Contractor
 Use: Private
 Elevation: Ground level

Pomona
 Nirup Pomona Helistop
 Naval Industrial Reserve Ordinance
 Plant
 Lat. 34-03 Long. 117-47
 Service: None
 Size: 100' x 100'
 Ownership: Private
 Use: Private
 Elevation: Ground level

Pomona
 Pascoe Steel Corp. Heliport
 1301 East Lexington Ave.
 Service: None
 Size:
 Ownership: Corporation
 Use: Private
 Elevation: Ground level

Pomona
 Pomona Heliport
 Mission and Pomona Sts.
 Phone: 620-2155
 Service:
 Size: 65' x 75'
 Ownership: Municipal
 Use: Municipal
 Elevation: Ground level

Pomona
 Pomona Police Dept. Heliport
 Canyon Rd. and Roselawn Ave.
 Lat. 34-03 Long. 117-47
 Service: None
 Size: 100' x 125'
 Ownership: Municipal
 Use: Police
 Elevation: Ground level

CALIFORNIA - continued

Pomona
 Pomona Valley Community Hospital
 Heliport
 1798 North Garey Ave.
 Phone: 714/623-2411
 Service: None
 Size:
 Ownership: Hospital
 Use: Emergency
 Elevation: Ground level

Pomona
 Heliport located at 300 West Com-
 mercial
 Service:
 Size: 100' x 500'
 Ownership: Municipal
 Use: Restricted
 Elevation: Ground level

Porterville
 Porterville Municipal Heliport
 Lat. 36-01 Long. 119-03
 Service: Fuel
 Size:
 Ownership: Municipal
 Use: Public
 Elevation: Ground level

Poters
 Lockheed-California Co. Heliport
 4 miles north of San Jacinto
 Service:
 Size: 200' x 200'
 Ownership: Company
 Use: Private
 Elevation: Ground level

Quartz Hill
 Quartz Hill Helipad
 Lat. 34-39 Long. 118-12
 Service:
 Size:
 Ownership: Municipal
 Use: Public
 Elevation:

CALIFORNIA - continued

Redding

Enterprise Skylark Helipad

Lat. 40-34 Long. 122-19

Service:

Size:

Ownership:

Use:

Elevation:

Redding

Mercy Hospital Heliport

Lat. 40-34 Long. 122-23

Service: None

Size: 60' x 120'

Ownership: Hospital

Use: Emergency

Elevation: Ground level

Redding

Redding Municipal Heliport

Lat. 40-30 Long. 122-17

Service:

Size:

Ownership: Municipal

Use: Public

Elevation: Ground level

Redding

Redding Sky Ranch Heliport

Service:

Size:

Ownership: Private

Use: Private

Elevation: Ground level

Redlands

Redlands Heliport

Lat. 34-05 Long. 118-07

Service:

Size:

Ownership: Private

Use: Private

Elevation: Ground level

Redondo Beach

Finger Pier Heliport

Lat. 33-54 Long. 118-23

Service:

Size:

Ownership: Private

Use: Private

Elevation: Ground level

CALIFORNIA - continued

Reedley

Reedley College Helipad

Lat. 36-36 Long. 119-27

Service: None

Size:

Ownership: College

Use: Private

Elevation:

Rialto

Morrow Field Helipad

Service: None

Size:

Ownership: Private

Use: Private

Elevation: Ground level

Rialto

Rialto Municipal Heliport

Lat. 34-08 Long. 117-24

Service: Fuel

Size: 200' x 200'

Ownership: Municipal

Use: Public

Elevation: Ground level

Richmond

Chevron Chemical Helistop

Contra Costa County

Lat. 37-56 Long. 122-22

Service: None

Size: 70' x 70'

Ownership: Private

Use: Private

Elevation: Ground level

Richmond

Richmond Police Helistop

Lat. 37-57 Long. 122-22

Service:

Size:

Ownership: Municipal

Use: Police

Elevation: Ground level

Ridgecrest

Naval Air Facility China Lake
Heliport

Lat. 35-38 Long. 117-40

Service:

Size:

Ownership: Government

Use: Private

Elevation:

CALIFORNIA - continued

Richmond
University of California Junior
College Heliport
Lat. 37-54 Long. 122-19
Service: None
Size: 50' x 50'
Ownership: Private
Use: Private
Elevation: Ground level

Richvale
Richvale Helipad
Lat. 39-30 Long. 121-46
Service:
Size:
Ownership: Municipal
Use: Public
Elevation:

Rio Vista
Rio Vista Municipal Helipad
Lat. 38-10 Long. 121-41
Service:
Size:
Ownership: Municipal
Use: Public
Elevation: Ground level

Riverside
Riverside Municipal Heliport
Crestmore Ave. north of Fairmont
Park
Service:
Size: 150' x 500'
Ownership: Municipal
Use: Municipal
Elevation: Ground level

Riverside
Yeager Construction Co. Heliport
Auga Masa Rd. and Crestmore
Lat. 34-01 Long. 117-23
Service: None
Size: 100' x 100'
Ownership: Company
Use: Private
Elevation: Ground level

CALIFORNIA - continued

Riverside
Riverside County Heliport
Fairmont Park
Lat. 33-39 Long. 117-22
Service: None
Size: 130' x 525'
Ownership: Private
Use: Private
Elevation: Ground level

Romona
Romona Airport Helipad
Service: Fuel
Size:
Ownership: Public
Use: Public
Elevation: Ground level

Sacramento
American River Hospital Heliport
Service: None
Size:
Ownership: Hospital
Use: Emergency
Elevation: Ground level

Sacramento
Calif. Highway Patrol Academy
Helipad

Sacramento County
Lat. 38-28 long. 121-28
Service: None
Size: 65' x 65'
Ownership: Municipal
Use: Private
Elevation: Ground level

Sacramento
Crocker Bank Heliport
Lat. 38-34 Long. 121-30
Service: None
Size: 56' x 56'
Ownership: Bank
Use: Private
Elevation: Rooftop

CALIFORNIA - continued

Sacramento

Franklin Hospital Heliport

Service: None
 Size:
 Ownership: Hospital
 Use: Emergency
 Elevation:

Sacramento

Sacramento Executive Helipad

Lat. 38-31 Long. 121-30
 Service:
 Size:
 Ownership: Public
 Use: Public
 Elevation: Ground level

Sacramento

Sacramento Municipal Airport
Heliport

Service: All services
 Size: 80' x 80'
 Ownership: Municipal
 Use: Commercial
 Elevation: Ground level

Sacramento

Sutter Memorial Hospital
Heliport

Service: None
 Size:
 Ownership: Hospital
 Use: Emergency
 Elevation:

Salinas

Salinas Municipal Heliport

Lat. 36-40 Long. 121-36
 Service: Fuel
 Size:
 Ownership: Municipal
 Use: Public
 Elevation: Ground level

San Andreas

Mark Twain Hospital Heliport
El Dorado St.

Lat. 38-11 Long. 120-40
 Service: None
 Size: 150' x 300'
 Ownership: Hospital
 Use: Emergency
 Elevation: Ground level

CALIFORNIA - continued

San Bernardino

National Orange Show Heliport
1½ miles south of San Bernardino

Lat. 34-05 Long. 117-17
 Service: None
 Size: 150' x 400'
 Ownership: Private
 Use: Private
 Elevation: Ground level

San Bernardino

San Bernardino Community Hospital
Heliport

Lat. 34-07 Long. 117-19
 Service: None
 Size:
 Ownership: Hospital
 Use: Emergency
 Elevation:

San Bernardino County

St. Mary's Hospital Heliport
Highway 18 and Apple Valley Rd.
Apple Valley
Phone: 242-2311

Service: None
 Size:
 Ownership: Hospital
 Use: Emergency
 Elevation: Ground level

San Bernardino County

Mountain Community Hospital
Heliport

Lake Arrowhead
 Phone: 337-2495
 Service: None
 Size:
 Ownership: Hospital
 Use: Emergency
 Elevation: Ground level

San Carlos

San Carlos Heliport

Lat. 37-31 Long. 122-15
 Service: Fuel
 Size:
 Ownership: Municipal
 Use: Public
 Elevation:

CALIFORNIA - continued

San Diego

Bahia Hotel Heliport

Mission Beach

Service: None
 Size: 75' x 75'
 Ownership: Hotel
 Use: Private
 Elevation: Ground level

San Diego

Balboa Hospital Heliport

Service: None
 Size:
 Ownership: Hospital
 Use: Emergency
 Elevation:

San Diego

Brown Field Municipal Heliport

Lat. 32-24 Long. 116-59

Service:
 Size:
 Ownership: Municipal
 Use: Public
 Elevation: Ground level

San Diego

Children's Health Center Heliport

Lat. 32-48 Long. 117-09

Service: None
 Size:
 Ownership: Hospital
 Use: Emergency
 Elevation: Rooftop

San Diego

College Grove Shopping Center
Heliport

Service: None
 Size: 100' x 100'
 Ownership: Private
 Use: Private
 Elevation: Ground level

San Diego

Convair Heliport

5001 Kearney Villa Rd.

Service: None
 Size: 100' x 100'
 Ownership: Private
 Use: Private
 Elevation: Ground level

CALIFORNIA - continued

San Diego

Fleet Anti-Air Warfare Training
Center Heliport

Lat. 32-42 Long. 117-14

Service: None
 Size: 120' x 120'
 Ownership: Government
 Use: Private
 Elevation: Ground level

San Diego

General Dynamics Helistop

Lat. 32-50 Long. 117-08

Service: None
 Size: 75' x 75'
 Ownership: Private
 Use: Private
 Elevation: Ground level

San Diego

Lindbergh Heliport

Service:
 Size:
 Ownership: Public
 Use: Public
 Elevation: Ground level

San Diego

Montgomery Field Heliport

Lat. 32-49 Long. 117-08

Service: Fuel
 Size:
 Ownership: Public
 Use: Public
 Elevation: Ground level

San Diego

San Diego-Gillespie Field Heliport

Lat. 32-46 Long. 116-58

Service:
 Size: 50' x 50'
 Ownership: Municipal
 Use: Public
 Elevation: Ground level

San Diego

Sea World Inc. Heliport

Lat. 32-45 Long. 117-13

Service: None
 Size: 50' x 50'
 Ownership: Private
 Use: Private
 Elevation: Ground level

CALIFORNIA - continued

San Diego
Heliport at 2nd Ave. and E St.
Service: None
Size: 26' x 26'
Ownership: Copley Press, Inc.
Use: Private
Elevation: Rooftop

San Diego
Union Tribune Helistop
Lat. 32-42 Long. 117-09
Service: None
Size: 26' x 26'
Ownership: Private
Use: Commercial, res-
tricted use
Elevation: Rooftop

San Diego
U.S. Fleet Anti-Air Warfare Train-
ing Center Heliport
Service:
Size: 120' x 120'
Ownership: Government
Use: Private
Elevation: Ground level

San Dimas
Calif. State Polytechnic College
Heliport
Voorhis Campus
Lat. 34-05 Long. 117-50
Phone: 714/595-1241
Service: None
Size: 35' x 55'
Ownership: College
Use: Private
Elevation: Ground level

San Dimas
L.A. Sheriff Dept.
1st St. and North San Dimas Ave.
Service:
Size:
Ownership: Municipal
Use: Sheriff
Elevation: Ground level

CALIFORNIA - continued

San Dimas
U.S. Dept. of Agriculture Heliport
Lat. 34-06 Long. 117-48
Phone: 714/599-1269
Service:
Size: 100' x 100'
Ownership: Government
Use: Private
Elevation: Ground level

San Fernando
Holy Cross Hospital Heliport
15031 Rinaldi
Phone: 365-8051 ext. 222
Service: None
Size:
Ownership: Hospital
Use: Emergency
Elevation: Ground level

San Fernando
ITT Ind. Products Div. Heliport
Lat. 34-18 Long. 118-27
Phone: 877-0187
Service: None
Size: 60' x 60'
Ownership: Private
Use: Private
Elevation: Ground level

San Fernando
U.S. Dept. of Agriculture Heliport
Angelus National Forest
Service:
Size: 100' x 100'
Ownership: Government
Use: Private
Elevation: Ground level

San Francisco
Hall of Justice Bldg. Helistop
Lat. 37-46 Long. 122-24
Service:
Size:
Ownership: Government
Use: Private
Elevation: Rooftop

CALIFORNIA - continued

San Francisco
Public Utilities Comm. Heliport
The Embarcadero and Market St.
Service:
Size: 65' x 65'
Ownership: Private
Use: Public
Elevation: Rooftop

San Francisco
U.S. Public Health Service Hos-
pital Heliport
15th Ave. and Lake St.
Service:
Size: 75' x 100'
Ownership: Government
Use: Private
Elevation: Ground level

Sanger
Sanger Heliport
Fresno County
Lat. 36-43 Long. 119-33
Service: None
Size: 200' x 300'
Ownership: Municipal
Use: Private
Elevation: Ground level

San Jacinto
LPC - Calac Helistop
Riverside County
Lat. 33-41 Long. 116-57
Service: None
Size: 100' x 200'
Ownership: Private
Use: Private
Elevation: Ground level

San Joaquin Valley
Hydro Power Complex Heliport
Service:
Size: 200' x 200'
Ownership: Private
Use: Public
Elevation: Ground level

CALIFORNIA - continued

San Jose
Reid-Hillview Heliport
Lat. 37-20 Long. 121-49
Service:
Size:
Ownership: Public
Use: Public
Elevation:

San Jose
San Jose County Medical Center
Heliport
Lat. 37-18 Long. 121-56
Service: None
Size:
Ownership: Hospital
Use: Emergency
Elevation:

San Jose
San Jose Municipal Airport
Heliport
Lat. 37-22 Long. 121-56
Service:
Size: Taxiway
Ownership: Municipal
Use: Public
Elevation: Ground level

San Jose
Valley Medical Center Heliport
Lat. 37-18 Long. 121-56
Service: None
Size: 66' x 66'
Ownership: Hospital
Use: Emergency
Elevation: Ground level

San Juan Capistrano
Rancho Los Cerritos Helistop
Lat. 33-31 Long. 117-39
Service:
Size: 60' x 60'
Ownership: Private
Use: Private
Elevation:

CALIFORNIA - continued

San Juan Capistrano
San Juan Capistrano Helipad
Lat. 33-29 Long. 117-40
Service: None
Size: 200' x 200'
Ownership: Private
Use: Private
Elevation: Ground level

San Juan Capistrano
San Clemente Helistop
Service:
Size: 60' x 60'
Ownership: Private
Use: Private
Elevation: Ground level

San Leandro
Peterson Helistop
Lat. 37-43 Long. 122-09
Service:
Size: 75' x 115'
Ownership: Private
Use: Commercial, res-
tricted use
Elevation: Ground level

San Marcos
Singer General Precision Heliport
Lat. 33-08 Long. 117-12
Service:
Size: 75' x 75'
Ownership: Private
Use: Private
Elevation: Ground level

San Pablo
Brookside Hospital Heliport
Lat. 37-57 Long. 122-20
Service:
Size: 67' x 67'
Ownership: Hospital
Use: Emergency
Elevation: Ground level

San Pedro
Hacienda Motor Hotel Heliport
Service: None
Size:
Ownership: Hotel
Use: Private
Elevation: Ground level

CALIFORNIA - continued

San Pedro
Matson Navigation Co. Heliport
Pier 198
Service: None
Size:
Ownership: Company
Use: Private
Elevation: Ground level

San Pedro
Ports O'Call Village Heliport
Los Angeles County
Lat. 33-43 Long. 118-16
Service: None
Size: 20' x 20'
Ownership: Private
Use: Private
Elevation: Rooftop

San Pedro
White's Point Helistop
Lat. 33-42 Long. 118-18
Service:
Size:
Ownership:
Use:
Elevation:

San Rafael
Heliport at Francisco and Vellam
Blvds.
Service: None
Size: 150' x 200'
Ownership: Private
Use: Private
Elevation: Ground level

San Rafael
Dickinson-Dorward Helipad
Lat. 38-00 Long. 112-29
Service:
Size:
Ownership:
Use:
Elevation:

San Ysidro
Service:
Size: 100' x 100'
Ownership: Private
Use: Private
Elevation: Ground level

CALIFORNIA - continued

Santa Ana
 Avco Development Co. Heliport
 Hemlock Way between Bristol and
 Baker Sts.
 Phone: 546-3380
 Service: None
 Size: 35' x 35'
 Ownership: Company
 Use: Private
 Elevation: Rooftop

Santa Ana
 Leadership Housing Systems Heliport
 Lat. 33-42 Long. 111-55
 Service:
 Size:
 Ownership: Private
 Use: Private
 Elevation: Ground level

Santa Ana
 Orange County Heliport
 Service: Fuel
 Size: 100' x 100'
 Ownership: Municipal
 Use: Public
 Elevation: Ground level

Santa Ana
 Rockwell Int'l Heliport
 3000 West Warner
 Service: None
 Size: 50' x 50'
 Ownership: Company
 Use: Private
 Elevation: Ground level

Santa Ana
 Santa Ana-Orange Heliport
 Lat. 33-46 Long. 117-51
 Service: None
 Size: 70' x 70'
 Ownership: Municipal
 Use: Private
 Elevation: Ground level

Santa Ana
 Sgerstrom Center Heliport
 10th and Main Sts.
 Service:
 Size: 40' x 40'
 Ownership: Private
 Use: Private
 Elevation: Rooftop

CALIFORNIA - continued

Santa Ana
 United California Bank Heliport
 1018 North Main St.
 Lat. 33-45 Long. 117-52
 Service: None
 Size: 40' x 40'
 Ownership: Bank
 Use: Private
 Elevation: Rooftop

Santa Barbara
 Goleta Valley Hospital Heliport
 Service: None
 Size:
 Ownership: Hospital
 Use: Emergency
 Elevation: Ground level

Santa Barbara
 Santa Barbara Municipal Helipad
 Lat. 34-25 Long. 119-50
 Service:
 Size:
 Ownership: Municipal
 Use: Public
 Elevation: Ground level

Santa Clara
 AIM Heliport
 Lat. 37-22 Long. 121-57
 Service:
 Size:
 Ownership: Public
 Use: Public
 Elevation:

Santa Clara
 United Technology Heliport
 Service:
 Size: 100' x 100'
 Ownership: City of Sunny-
 vale
 Use: Private
 Elevation: Ground level

Santa Cruz Mountains Heliport
 Lockheed Aircraft Corp.
 Missile Test Center
 Service: None
 Size: 50' x 50'
 Ownership: Corporation
 Use: Private
 Elevation: Ground level

CALIFORNIA - continued

Santa Fe Springs
La Mirada ICA Helistop
Lat. 33-53 Long. 118-02
Service:
Size:
Ownership:
Use:
Elevation:

Santa Fe Springs
Strecker Helistop
Lat. 33-55 Long. 118-04
Service: None
Size: 40' x 40'
Ownership: Private
Use: Commercial, res-
tricted use
Elevation: Ground level

Santa Monica
Dauville Club Heliport
Service: None
Size:
Ownership: Club
Use: Private
Elevation: Ground level

Santa Monica
McDonnell Douglas Aircraft Co.,
Inc. Heliport
3000 Ocean Park Blvd.
Phone: 213/429-2441 ext. 2955
Service: None
Size:
Ownership: Company
Use: Private
Elevation: Ground level

Santa Monica
Santa Monica Airport Heliport
3011 Airport Ave.
Service: Fuel, maintenance
Size: 200' x 200'
Ownership: Municipal
Use: Public
Elevation: Ground level

CALIFORNIA - continued

Santa Monica
Santa Monica Hospital Heliport
Lat. 34-01 Long. 118-29
Phone: 213/451-1511
Service: None
Size: 20' x 20'
Ownership: Hospital
Use: Emergency
Elevation: Rooftop

Santa Monica
Santa Monica Police Dept. Heliport
1685 South Main St.
Phone: 395-9931
Service:
Size: 85' x 103'
Ownership: Municipal
Use: Police
Elevation:

Santa Monica
Veteran's Admin. Hospital Heliport
Federal and Wilshire
Phone: 213/824-7581
Service: None
Size:
Ownership: Hospital
Use: Emergency
Elevation: Ground level

Santa Paula
Santa Paula Helipad
Lat. 38-21 Long. 119-03
Service:
Size:
Ownership: Municipal
Use: Public
Elevation: Ground level

Santa Rosa
Santa Rosa Coddington Heliport
Lat. 38-28 Long. 122-44
Service:
Size:
Ownership: Private
Use: Private
Elevation:

CALIFORNIA - continued

Santa Rosa
 Santa Rosa Police Dept. Heliport
 Service:
 Size:
 Ownership: Municipal
 Use: Police
 Elevation: Ground level

Santa Rosa
 Sonoma County Heliport
 Lat. 38-31 Long. 122-49
 Service: Fuel
 Size:
 Ownership: Municipal
 Use: Public
 Elevation:

Santa Susana
 Rockwell Int'l Helistop
 Ventura County
 Lat. 34-15 Long. 118-36
 Service: None
 Size: 124' x 146'
 Ownership: Company
 Use: Private
 Elevation: Ground level

Saugus
 Rockheed Rye Canyon Heliport
 Research Laboratory
 Service:
 Size: 75' x 75'
 Ownership: Private
 Use: Private
 Elevation: Ground level

Saugus
 Santa Clarity Hospital Heliport
 Service: None
 Size:
 Ownership: Hospital
 Use: Emergency
 Elevation:

Sausalito
 Marin County Heliport
 Lat. 37-53 Long. 122-31
 Phone: 479-1100
 Service: Fuel
 Size: 100' x 150'
 Ownership: Municipal
 Use: Public
 Elevation: Ground level

CALIFORNIA - continued

Seal Beach
 Rockwell Int'l Corp. Heliport
 Lat. 30-45 Long. 118-05
 Service: None
 Size: 115' x 115'
 Ownership: Corporation
 Use: Private
 Elevation: Ground level

Shafter
 A & K Helicopters Inc. Heliport
 Kern County
 Service: None
 Size: 130' x 210'
 Ownership: Private
 Use: Private
 Elevation: Ground level

Shafter
 Shafter Kern County #14 Heliport
 Service: Fuel
 Size:
 Ownership: Municipal
 Use: Public
 Elevation: Ground level

Sonoma
 Sonoma Valley Airport Heliport
 Service: Fuel, maintenance
 Size: 100' x 100'
 Ownership: Private
 Use: Commercial
 Elevation: Ground level

Sonora
 Sierra Hospital Heliport
 179 South Fairview Lane
 Lat. 37-58 Long. 120-23
 Service: None
 Size: 50' x 50'
 Ownership: Hospital
 Use: Emergency
 Elevation: Ground level

South Pasadena
 Carrier Bldg. Helistop
 Lat. 34-07 Long. 118-09
 Service:
 Size:
 Ownership:
 Use:
 Elevation:

CALIFORNIA - continued

South Lake Tahoe
Lake Tahoe Helipad
Lat. 38-54 Long. 120-00
Service:
Size:
Ownership:
Use:
Elevation:

Stockton
Jones Heliport
5 miles east of city
Service: None
Size: 53' x 53'
Ownership: Private
Use: Public
Elevation: Ground level

Stockton
Pacific Gas & Electric Heliport
Lat. 37-59 Long. 121-17
Service:
Size:
Ownership: Private
Use: Private
Elevation: Ground level

Stockton
Stockton Field Municipal Airport
Heliport
Lat. 37-53 Long. 121-14
Service: Fuel, maintenance
Size:
Ownership: Public
Use: Public
Elevation: Ground level

Sunset Beach
Sunset Beach Heliport
Service: Fuel
Size:
Ownership: Private
Use: Public
Elevation: Ground level

Sylmar
IT & T Heliport
San Fernando Rd. and Bledsoe
Service: None
Size: 60' x 60'
Ownership: Private
Use: Private
Elevation: Ground level

CALIFORNIA - continued

Temple City
L.A. Sheriff Dept. Heliport
Rosemead and Las Tunas
Phone: 285-7171
Service:
Size: 50' x 50'
Ownership: Municipal
Use: Sheriff
Elevation: Ground level

Thousand Oaks
Rockwell Int'l Corp. Heliport
Science Center
Lat. 34-12 Long. 118-54
Service:
Size:
Ownership: Corporation
Use: Private
Elevation: Ground level

Torrance
Hughes Aircraft Co. Heliport
3100 Lomita Blvd.
Lat. 33-48 Long. 118-20
Service:
Size: 75' x 75'
Ownership: Company
Use: Private
Elevation:

Torrance
Little Company of Mary Hospital
Heliport
Service: None
Size: 50' x 50'
Ownership: Hospital
Use: Emergency
Elevation: Ground level

Torrance
Torrance Municipal Helipad
Lat. 33-45 Long. 118-00
Service: Fuel
Size:
Ownership: Municipal
Use: Public
Elevation: Ground level

CALIFORNIA - continued

Tracy

Tracy Municipal Heliport

Lat. 37-42 Long. 121-26

Service: Fuel

Size:

Ownership: Municipal

Use: Public

Elevation:

Truckee

Tahoe Forest Hospital Heliport

½ mile south of city

Lat. 39-19 Long. 120-11

Service: None

Size: 50' x 50'

Ownership: Hospital

Use: Emergency

Elevation: Ground level

Tulare

Tulare Airpark Helipad

Lat. 36-09 Long. 119-19

Service:

Size:

Ownership: Municipal

Use: Public

Elevation: Ground level

Tulare

Tulare District Hospital Heliport

Service: None

Size:

Ownership: Hospital

Use: Emergency

Elevation: Ground level

Ukiah

Thrasher Equipment Corp. Heliport

Lat. 39-02 Long. 123-08

Service: None

Size: 67' x 67'

Ownership: Corporation

Use: Private

Elevation: Ground level

Ukiah

Ukiah Municipal Helipad

Lat. 39-08 Long. 123-12

Service:

Size:

Ownership: Municipal

Use: Public

Elevation: Ground level

CALIFORNIA - continued

Upland

Cable Heliport

Lat. 34-07 Long. 11-07

Service: Fuel

Size:

Ownership: Private

Use: Private

Elevation: Ground level

Vacaville

Vacaville Heliport

Lat. 38-20 Long. 122-10

Service:

Size:

Ownership: Private

Use: Private

Elevation:

Valencia

Hydraulic Research & Manufacturing
Co. Heliport

Lat. 34-26 Long. 118-34

Service: None

Size: 63' x 90'

Ownership: Company

Use: Private

Elevation: Ground level

Van Nuys

Chevrolet Div. Plant Heliport

Van Nuys Blvd.

Service: None

Size:

Ownership: Private

Use: Private

Elevation: Ground level

Van Nuys

Marquardt Division Heliport

Saticoy St. and Havenhurst Ave.

Lat. 34-12 Long. 118-29

Service:

Size: 40' x 40'

Ownership: Company

Use: Private

Elevation: Ground level

CALIFORNIA - continued

Van Nuys
 Van Nuys Airport Heliport
 Plant 8
 Service: None
 Size: 75' x 75'
 Ownership: Private
 Use: Private
 Elevation: Ground level

Van Nuys
 Van Nuys Airport Heliport
 7646 Hayvenhurst
 Lat. 34-12 Long. 118-29
 Service: None
 Size: 100' x 400'
 Ownership: Municipal
 Use: Private
 Elevation: Ground level

Van Nuys
 Van Nuys Heliport
 7730 North Woodley Ave.
 Service:
 Size: 200' x 400'
 Ownership: Private
 Use: Private
 Elevation: Ground level

Ventura
 Rotor-Aids, Inc. Heliport
 1.7 miles southeast of Ventura
 Service: None
 Size: 100' x 100'
 Ownership: Company
 Use: Private
 Elevation: Ground level

Vernon
 Kirk Heliport
 2600 Indiana St.
 Service:
 Size: 40' x 40'
 Ownership: Private
 Use: Private
 Elevation: Ground level

Walnut Creek
 John Muir Memorial Hospital Heliport
 1601 Ygnacio Valley Rd.
 Lat. 37-54 Long. 122-02
 Service:
 Size: 50' x 50'
 Ownership: Hospital
 Use: Emergency
 Elevation: Ground level

CALIFORNIA - continued

Watsonville
 Alta Vista Heliport
 Lat. 36-58 Long. 121-52
 Service: Fuel
 Size: 100' x 100'
 Ownership: Private
 Use: Commercial,
 restricted
 Elevation: Ground level

Whittier
 Whitter Heliport
 West Slauson and Soreson Aves.
 Lat. 33-57 Long. 118-03
 Service: None
 Size: 150' x 400'
 Ownership: Public
 Use: Public
 Elevation: Ground level

Woodland Hills
 Litton Ind. Heliport
 Canoga and Ventura Freeways
 Lat. 34-10 Long. 118-35
 Service: None
 Size: 100' x 100'
 Ownership: Company
 Use: Private
 Elevation: Ground level

COLORADO

Aspen
 Aspen-Pitken County Helipad
 Lat. 39-13 Long. 106-52
 Service:
 Size:
 Ownership: Municipal
 Use: Public
 Elevation: Ground level

Aspen
 Aspen Valley Hospital Heliport
 Service: Lighted
 Size: 80' x 120'
 Ownership: Hospital
 Use: Emergency
 Elevation: Ground level

COLORADO - continued

Aurora
Highway Dept. Heliport
Lat. 39-44 Long. 104-46
Service:
Size:
Ownership: Public
Use: Public
Elevation:

Aurora
Sky Ranch Heliport
Service:
Size:
Ownership:
Use:
Elevation: Ground level

Bloomfield
Bross Construction Co. Heliport
Service:
Size: 300' x 500'
Ownership: Company
Use: Public
Elevation:

Boulder
Boulder Municipal Heliport
Lat. 40-02 Long. 105-14
Service:
Size:
Ownership: Municipal
Use: Public
Elevation: Ground level

Boulder
Colorado Insurance Group Bldg.
Heliport
Lat. 40-01 Long. 105-16
Service:
Size: 25' x 30'
Ownership: Company
Use: Private
Elevation: Rooftop

Broomfield
Jefferson County Heliport
Service: Fuel
Size:
Ownership: Municipal
Use: Public
Elevation: Ground level

COLORADO - continued

Brush
Brush Heliport
Service: Fuel
Size: 150' x 220'
Ownership: Private
Use: Public
Elevation: Ground level

Colorado Springs
Service:
Size: 30' x 200'
Ownership: Private
Use: Commercial
Elevation: Ground level

Colorado Springs
Ramada Inn Heliport
Lat. 38-53 Long. 104-50
Service:
Size:
Ownership: Private
Use: Private
Elevation: Ground level

Denver
Capri Motel Heliport
84th and Interstate 25
Service: None
Size:
Ownership: Private
Use: Public
Elevation: Ground level

Denver
Cherry Creek Inn Heliport
South Colorado Blvd.
Service: None
Size:
Ownership: Inn
Use: Public
Elevation: Ground level

Denver
Denver Convention Center Heliport
Service: None
Size:
Ownership: Municipal
Use: Public
Elevation: Ground level

COLORADO - continued

Denver
Denver General Hospital Heliport
8th and Bannock Sts.
Service: None
Size:
Ownership: Hospital
Use: Emergency
Elevation: Rooftop

Denver
Denver Police Heliport
Spear and Champa
Service:
Size:
Ownership: Municipal
Use: Police
Elevation:

Denver
Denver Police Heliport, District #3
York St. and Interstate 25
Service:
Size:
Ownership: Municipal
Use: Police
Elevation:

Denver
Denver Technological Center Heliport
South Interstate 25
Service:
Size: 100' x 100'
Ownership: Municipal
Use: Public
Elevation: Ground level

Denver
Fitzsimons Army Medical Center
Heliport
Lat. 39-44 Long. 104-50
Service: Lighted
Size: 78' x 107'
Ownership: Government
Use: Medical evacuation
Elevation: Ground level

Denver
Gates Rubber Co. Heliport
Broadway St.
Service: None
Size: 40' x 40'
Ownership: Company
Use: Private
Elevation: Ground level

COLORADO - continued

Denver
J-1 Ranch Heliport #1
Service:
Size:
Ownership: Private
Use: Private
Elevation: Ground level

Denver
Johns-Manville Heliport
Interstate 25 south
Service: None
Size:
Ownership: Company
Use: Private
Elevation: Ground level

Denver
Lookout Mountain Heliport
Service: None
Size:
Ownership: Municipal
Use: Police
Elevation: Ground level

Denver
Mile High Heliport
Service:
Size:
Ownership: Private
Use: Private
Elevation: Ground level

Denver
Mouse Trap Heliport
Junction of Interstate 25 and
Interstate 70
Service:
Size:
Ownership: Private
Use: Private
Elevation:

Denver
Paradise Valley Heliport
Lat. 39-37 Long. 104-54
Service:
Size: 100' x 100'
Ownership:
Use:
Elevation: Ground level

COLORADO - continued

Denver
St. Anthony Hospital Heliport
16th and Quitman Sts.
Service: None
Size:
Ownership: Hospital
Use: Emergency
Elevation: Rooftop

Denver
St. Luke's Hospital Heliport
19th and Champa Sts.
Service:
Size:
Ownership: Hospital
Use: Emergency
Elevation: Rooftop

Denver
Sky Ranch Helipad
Lat. 39-46 Long. 104-45
Service:
Size:
Ownership: Private
Use: Private
Elevation:

Denver
Stapelton Int'l Airport Heliport
Service: Fuel
Size: 150' x 300'
Ownership: Municipal
Use: Commercial
Elevation: Ground level

Durango
Sky Choppers Inc. Heliport
2 miles south of Durango
Lat. 37-15 Long. 107-52
Service: Fuel, repairs
Size: 500' x 500'
Ownership: Private
Use: Public
Elevation: Ground level

Empire
Henderson Municipal Heliport
Lat. 39-46 Long. 106-00
Service:
Size: 100' x 100'
Ownership: Municipal
Use: Public
Elevation: Ground level

COLORADO - continued

Empire
Urad Mine Heliport
Lat. 39-45 Long. 105-49
Service:
Size: 100' x 100'
Ownership: Company
Use: Private
Elevation: Ground level

Fort Carson
U.S. Army Hospital Heliport
Service: Lighted
Size: 100' x 100'
Ownership: Government
Use: Emergency
Elevation: Ground level

Fort Collins
Fort Collins Airpark Helipad
Lat. 40-35 Long. 105-02
Service:
Size:
Ownership: Municipal
Use: Public
Elevation: Ground level

Fort Collins
Fort Collins Loveland Helipad
Lat. 40-26 Long. 105-00
Service:
Size:
Ownership:
Use:
Elevation: Ground level

Glendale
Cherry Creek Inn
Lat. 39-42 Long. 104-56
Phone: 757-3341
Service: None
Size: 100' x 150'
Ownership: Private
Use: Private
Elevation: Ground level

Glenwood Springs
Glenwood Springs Heliport
Lat. 39-33 Long. 107-20
Service: None
Size: 50' x 50'
Ownership: Municipal
Use: Commercial
Elevation: Ground level

COLORADO - continued

Glenwood Springs

Storm King Microwave Heliport

Lat. 39-33 Long. 107-22

Service: None

Size: 200' x 200'

Ownership: Mt. States Telephone & Telegraph Co.

Use: Private

Elevation: Ground level

Golden

Morton Heliport

Service: None

Size:

Ownership: Private

Use: Private

Elevation: Ground level

Grand Junction

Walker Field Heliport

Service:

Size:

Ownership: Private

Use: Private

Elevation: Ground level

Grand Valley

Grand Valley Microwave Heliport

Lat. 39-25 Long. 108-06

Service:

Size: 200' x 200'

Ownership: Mt. States Telephone & Telegraph Co.

Use: Private

Elevation: Ground level

Greeley

Weld County Municipal Helipad

Lat. 40-26 Long. 104-38

Service:

Size:

Ownership: Municipal

Use: Public

Elevation: Ground level

COLORADO - continued

Greenwood Village

Greenwood Plaza Heliport

Lat. 39-37 Long. 104-54

Service:

Size: 80' x 80'

Ownership: Municipal

Use: Public

Elevation: Ground level

Hugo

Lincoln Community Hospital

Heliport

Service: None

Size:

Ownership: Hospital

Use: Emergency

Elevation: Ground level

Lakewood

Bancroft Fire District Heliport

Lat. 39-41 Long. 105-03

Service:

Size: 90' x 90'

Ownership: Municipal

Use: Fire Dept.

Elevation: Ground level

Longmont

Denver Artic Heliport

Service:

Size:

Ownership: Private

Use: Private

Elevation:

Loveland

Loveland Memorial Hospital Heliport

Service: None

Size:

Ownership: Hospital

Use: Emergency

Elevation:

Mack

Baxter Pass Microwave Heliport

Lat. 39-35 Long. 109-00

Service:

Size: 300' x 300'

Ownership: Mt. States Telephone & Telegraph Co.

Use: Private

Elevation: Ground level

COLORADO - continued

Mancos

Madden Park Microwave Heliport

Lat. 37-22 Long. 108-09

Service:

Size: 350' x 350'

Ownership: Mt. States Telephone & Telegraph Co.

Use: Company

Elevation: Ground level

Montrose

Montrose County Helipad

Lat. 38-30 Long. 107-53

Service:

Size:

Ownership: Municipal

Use: Public

Elevation: Ground level

Morrison

Mt. Morrison Heliport

Service: None

Size:

Ownership: Municipal

Use: Police

Elevation: Ground level

Palisade

Land's End Microwave Heliport

Lat. 39-05 Long. 108-13

Service:

Size: 350' x 350'

Ownership: Mt. States Telephone & Telegraph Co.

Use: Company

Elevation: Ground level

Palisade

Palisade Microwave Heliport

Lat. 39-05 Long. 108-16

Service:

Size: 400' x 400'

Ownership: Mt. States Telephone & Telegraph Co.

Use: Company

Elevation: Ground level

COLORADO - continued

Parker

Half Pint Ranch Heliport

Lat. 39-33 Long. 104-44

Service:

Size: 120' x 120'

Ownership: Private

Use: Private

Elevation: Ground level

Rico

Expectation Microwave Heliport

Lat. 37-41 Long. 108-04

Service:

Size: 100' x 100'

Ownership: Mt. States Telephone & Telegraph Co.

Use: Company

Elevation: Ground level

Rifle

Garfield County Airport Heliport

Service: Fuel, shop

Size: Helimat

Ownership: Municipal

Use: Commercial

Elevation: Ground level

Steamboat Springs

Steamboat Springs Municipal

Heliport

Lat. 40-31 Long. 106-52

Service:

Size:

Ownership: Municipal

Use: Public

Elevation: Ground level

Whitewater

Whitewater Microwave Heliport

Lat. 39-00 Long. 108-29

Service:

Size: 300' x 300'

Ownership: Mt. States Telephone & Telegraph Co.

Use: Company

Elevation: Ground level

CONNECTICUT

Bloomfield
 Brose Heliport
 Lat. 41-51 Long. 72-41
 Service: None
 Size: 300' x 500'
 Ownership: Private
 Use: Commercial
 Elevation: Ground level

Bloomfield
 Kaman Aerospace Corp. Heliport
 Lat. 42-00 Long. 72-42
 Service: Fuel
 Size:
 Ownership: Corporation
 Use: Public
 Elevation: Ground level

Bridgeport
 Bridgeport Municipal Heliport
 Lat. 41-10 Long. 73-07
 Service:
 Size:
 Ownership: Municipal
 Use: Public
 Elevation: Ground level

Bridgeport
 Sikorsky Heliport
 Lat. 41-10 Long. 73-12
 Service: Fuel
 Size: 200' x 300'
 Ownership: Company
 Use: Commercial
 Elevation: Ground level

Colchester
 Lat. 41-34 Long. 72-19
 Service: None
 Size: 200' x 850'
 Ownership: Private
 Use: Commercial
 Elevation: Ground level

Danbury
 Danbury Heliport
 Lat. 41-22 Long. 73-29
 Service:
 Size:
 Ownership: Municipal
 Use: Public
 Elevation: Ground level

CONNECTICUT - continued

Danielson Airport Heliport
 Lat. 41-49 Long. 72-00
 Service:
 Size:
 Ownership: Municipal
 Use: Public
 Elevation: Ground level

Derby
 Beard's Heliport
 Lat. 41-19 Long. 73-05
 Service: None
 Size: 150' x 150'
 Ownership: Company
 Use: Private
 Elevation: Ground level

East Hartford
 Rentschler Heliport
 Lat. 41-45 Long. 72-37
 Service: None
 Size:
 Ownership: Private
 Use: Private
 Elevation: Ground level

East Hartford
 United Aircraft Corp. Heliport
 #1 Financial Center
 Service: None
 Size: 93' x 93'
 Ownership: Corporation
 Use: Private
 Elevation: Rooftop

Farmington
 Kaman Home Heliport
 Prattling Pond Heliport
 Lat. 41-43 Long. 72-48
 Service:
 Size: 50' x 50'
 Ownership: Private
 Use: Private
 Elevation: Ground level

Hamden
 Clark Heliport
 Service: None
 Size: 168' x 250'
 Ownership: Company
 Use: Private
 Elevation: Ground level

CONNECTICUT - continued

Hamden

Fairmont Heliport
7 miles northeast of New Haven
Lat. 41-23 Long. 72-50
Service: None
Size: 74' x 100'
Ownership: Private
Use: Private
Elevation: Ground level

Hartford

Hartford Brainard Heliport
Lat. 41-44 Long. 72-39
Service:
Size:
Ownership: Municipal
Use: Public
Elevation: Ground level

Harwinton

O & C Heliport
Lat. 41-48 Long. 73-11
Service:
Size: 50' x 50'
Ownership: Private
Use: Private
Elevation: Ground level

Meriden

Flagg Co. Heliport
Lat. 41-30 Long. 72-46
Service:
Size: 50' x 50'
Ownership: Company
Use: Private
Elevation: Ground level

Meriden

Meriden Markham Municipal Helipad
Lat. 41-30 Long. 73-00
Service:
Size:
Ownership: Municipal
Use: Public
Elevation:

CONNECTICUT - continued

Middlebury

U.S. Time Corp. Heliport
Lat. 41-33 Long. 73-05
Service: None
Size: 60' x 60'
Ownership: Corporation
Use: Private
Elevation: Ground level

Milford

Alexander's Dept. Store Heliport
7 miles east of Bridgeport Airport
Lat. 41-14 Long. 73-02
Service: None
Size: 100' x 100'
Ownership: Company
Use: Private
Elevation: Ground level

Naugatuck

Emco Heliport
Lat. 41-24 Long. 73-04
Service:
Size: 50' x 50'
Ownership: Private
Use: Private
Elevation: Ground level

New London

Butler Heliport
Broad and Colman Sts.
Lat. 41-22 Long. 72-09
Service: None
Size: 40' x 40'
Ownership: Company
Use: Private
Elevation: Ground level

Newton

Poverty Hollow Farm Heliport
Lat. 41-21 Long. 73-20
Service: None
Size: 300' x 300'
Ownership: Private
Use: Private
Elevation: Ground level

CONNECTICUT - continued

Northfield

Northfield Airport Heliport

Lat. 41-41 Long. 73-09
 Service: None
 Size: 100' x 200'
 Ownership: Private
 Use: Commercial
 Elevation: Ground level

North Haven

Pratt and Whitney Aircraft Heliport

Lat. 41-25 Long. 72-51
 Service: None
 Size: 80' x 80'
 Ownership: United Aircraft
 Use: Private
 Elevation: Rooftop

Norwalk

Decair Helicopters Heliport

50 Washington St.
 Lat. 41-08 Long. 73-25
 Service:
 Size: 40' x 40'
 Ownership: Private
 Use: Commercial
 Elevation: Rooftop

Old Saybrook

Bond Motors Inc. Heliport

Lat. 41-18 Long. 72-22
 Service: Fuel
 Size: 75' x 75'
 Ownership: Company
 Use: Commercial
 Elevation: Ground level

Plainfield

JRF Heliport

Lathrop Rd.
 Service: None
 Size: 50' x 50'
 Ownership: Private
 Use: Private
 Elevation: Ground level

Southington

Pratt and Whitney Heliport

Lat. 41-35 Long. 72-54
 Service: None
 Size: 125' x 125'
 Ownership: United Aircraft
 Use: Private
 Elevation: Ground level

CONNECTICUT - continued

Stratford

Sikorsky Helicopter Landing Area
Heliport

Lat. 41-15 Long. 73-06
 Service: Fuel
 Size:
 Ownership: Company
 Use: Commercial
 Elevation: Ground level

Torrington

C & C Heliport

Lat. 41-46 Long. 73-07
 Service:
 Size:
 Ownership:
 Use:
 Elevation:

Wallingford

Yale Motor Inn Heliport

Lat. 41-30 Long. 72-48
 Service: None
 Size: 40' x 40'
 Ownership: Yale Motor Inn
 Use: Commercial
 Elevation: Ground level

Wethersfield

State Highway Heliport

Lat. 41-43 Long. 72-40
 Service:
 Size: 40' x 70'
 Ownership: Municipal
 Use: Private
 Elevation: Ground level

Windsor Locks

Bradley Int'l Helipad

Lat. 41-56 Long. 72-41
 Service:
 Size:
 Ownership:
 Use:
 Elevation:

Windsor Locks

Hamilton Standard Heliport

Lat. 41-55 Long. 71-45
 Service:
 Size: 200' x 200'
 Ownership: Private
 Use: Private
 Elevation: Ground level

DELAWARE

Christiana

Ronson Heliport

Lat. 39-39 Long. 75-41

Service:

Size: 60' x 60'

Ownership: Ronson Corp.

Use: Corporation

Elevation: Ground level

Dover

Caesar Rodney Heliport

Delaware Dept. of Highways and
Transportation

Lat. 39-08 Long. 75-30

Service:

Size: 250' x 250'

Ownership: State

Use: Private

Elevation: Ground level

Dover

Delaware State Police Heliport

Lat. 39-12 Long. 75-32

Phone: 302/678-4471

Service:

Size: 50' diameter
circle

Ownership: State

Use: Private

Elevation: Ground level

Dover

Dover Downs Heliport

Lat. 39-11 Long. 75-31

Phone: 302/328-4196

Service:

Size: 300' x 300'

Ownership: Rollins Flight
Dept.

Use: Private

Elevation: Ground level

Greenville

Delaware Museum Heliport

Lat. 39-47 Long. 75-37

Service: None

Size: 150' x 150'

Ownership: Museum

Use: Public

Elevation: Ground level

DELAWARE - continued

Greenville

Walnut Green Heliport

Lat. 39-47 Long. 75-37

Service:

Size: 75' x 75'

Ownership: Rollins Flight
Dept.

Use: Private

Elevation: Ground level

Greenville

Wilmington Country Club Heliport

Lat. 39-48 Long. 75-37

Phone: 302/655-6171

Service: None

Size: 32' x 32'

Ownership: Club

Use: Private

Elevation: Ground level

Hartley

Flying C Helipad

Lat. 34-08 Long. 75-41

Service:

Size:

Ownership: Private

Use: Private

Elevation: Ground level

Lewes

Barcroft Co. Heliport

Lat. 38-46 Long. 75-06

Service:

Size: 40' x 60'

Ownership: Company

Use: Private

Elevation: Ground level

Newark

Ronson Heliport

Phone: 302/737-1400

Service:

Size: 60' diameter
circle

Ownership: Corporation

Use: Private

Elevation: Ground level

DELAWARE - continued

Wilmington
 Brandywine Helistop
 Lat. 39-49 Long. 75-31
 Phone: 302/328-4196
 Service:
 Size: 200' x 200'
 Ownership: Private
 Use: Private
 Elevation: Ground level

Wilmington
 Greater Wilmington Airport
 Heliport
 Lat. 39-40 Long. 75-36
 Phone: 302/322-2211
 Service:
 Size:
 Ownership: Municipal
 Use: Public
 Elevation: Ground level

Wilmington
 Rollins Bldg. Helistop
 Lat. 39-47 Long. 73-33
 Phone: 302/328-4196
 Service:
 Size: 66' x 66'
 Ownership: Private
 Use: Private
 Elevation: Ground level

DISTRICT OF COLUMBIA

Bolling Air Force Base Heliport
 Service:
 Size:
 Ownership: Military
 Use: Military
 Elevation: Ground level

Cafritz Memorial Hospital Heliport
 1310 Southern Ave., S.E.
 Service:
 Size: 100' x 150'
 Ownership: Hospital
 Use: Emergency
 Elevation: Ground level

DISTRICT OF COLUMBIA - continued

Curtis Brothers Heliport
 2041 Nichols Ave., S.E.
 Lat. 38-52 Long. 76-59
 Service: None
 Size: 28' x 28'
 Ownership: Company
 Use: Private
 Elevation: Rooftop

Dept. of Transportation Heliport
 800 Independence Ave., S.W.
 Building FOB 10-A
 Lat. 38-53 Long. 77-01
 Service: Lighted
 Size: 80' x 160'
 Ownership: Federal
 Use: Prior permission
 Elevation: Rooftop

D.C. General Hospital Heliport
 19th and Massachusetts Ave., S.E.
 Service:
 Size: 100' x 100'
 Ownership: Hospital
 Use: Emergency
 Elevation: Ground level

Georgetown University Hospital
 Heliport
 3800 Reservoir Rd., N.W.
 Service:
 Size: 60' x 100'
 Ownership: Hospital
 Use: Emergency
 Elevation: Ground level

Hadley Memorial Hospital Heliport
 4601 Nichols Ave., S.W.
 Service:
 Size: 90' x 90'
 Ownership: Hospital
 Use: Emergency
 Elevation: Ground level

Metro. Police Dept. Heliport
 Anacostia Naval Air Station
 Service: Marked, fuel
 Size:
 Ownership: Municipal
 Use: Police
 Elevation: Ground level

DISTRICT OF COLUMBIA - continued

Metro. Police Dept. Helipad
2nd District Headquarters
Idaho Ave. and Newark St., N.W.
Service: Marked, lighted,
windsock
Size:
Ownership: Municipal
Use: Police
Elevation: Rooftop

Metro. Police Dept. Helipad
4th District Headquarters
6001 Georgia Ave., N.W.
Service: Marked, lighted,
windsock
Size:
Ownership: Municipal
Use: Police
Elevation: Rooftop

Metro. Police Dept. Helipad
5th District Headquarters
Bladensburg Rd., N.E.
Service: Marked, lighted,
windsock
Size:
Ownership: Municipal
Use: Police
Elevation: Rooftop

National Park Police Head-
quarters Heliport
1100 Ohio Drive
Service:
Size:
Ownership: Dept. of Interior
Use: Police
Elevation: Ground level

Providence Hospital Heliport
1150 Varnum St., N.E.
Service:
Size: 60' x 60'
Ownership: Hospital
Use: Emergency
Elevation:

DISTRICT OF COLUMBIA - continued

Stuart Petroleum Heliport
4646 40th St., N.W.
Service: None
Size:
Ownership: Company
Use: Private
Elevation: Rooftop

PMI Heliport
2000 L St., N.W.
Lat. 38-54 Long. 77-02
Service:
Size: 109' x 142'
Ownership: Private
Use: Private
Elevation: Rooftop

Walter Reed Army Medical Center
Heliport
Lat. 39-03 Long. 77-04
Service: Lighted
Size:
Ownership: Government
Use: Emergency
Elevation: Ground level

Washington Hospital Center Heliport
1st St. and Michigan Ave., N.W.
Service: Marked, lighted
Size: 100' x 100'
Ownership: Hospital
Use: Emergency
Elevation: Ground level

The White House Heliport
1600 Pennsylvania Ave., N.W.
Service: None
Size: South lawn
Ownership: Government
Use: Private
Elevation: Ground level

Wilson Line Heliport
Pier 4 on Washington Channel
Service:
Size: 35' x 45'
Ownership: Company
Use: Commercial
Elevation: Elevated

DISTRICT OF COLUMBIA - continued

WRC-TV Helistop
4101 Nebraska Ave., N.W.
Service:
Size:
Ownership: Private
Use: Private
Elevation:

FLORIDA

Belle Glace
Belle Glace St. Municipal Helipad
Lat. 26-42 Long. 80-40
Service:
Size:
Ownership: Municipal
Use: Public
Elevation: Ground level

Boca Raton
Boca Raton Hospital Heliport
Lat. 26-21 Long. 80-06
Service: None
Size:
Ownership: Hospital
Use: Emergency
Elevation:

Boca Raton
Boca Raton Municipal Airport
Helipad
Lat. 26-23 Long. 80-06
Service:
Size:
Ownership: Municipal
Use: Public
Elevation: Ground level

* Bradenton
Manatee Memorial Hospital Heliport
206 Second St., East
Phone: 813/746-5111
Service: Marked, lighted
Size:
Ownership: Hospital
Use: Emergency
Elevation: Ground level

FLORIDA - continued

Broward County
Holy Cross Hospital Heliport
Service:
Size: 75' x 100'
Ownership: Hospital
Use: Emergency
Elevation: Ground level

Cape Kennedy
Port Kennedy Regional Airport
Heliport
Lat. 28-25 Long. 80-37
Service: None
Size: 100' x 100'
Ownership: Private
Use: Commercial
Elevation: Ground level

Clearwater
Clearwater Airpark Heliport
Service: Fuel
Size:
Ownership: Public
Use: Public
Elevation: Ground level

• Daytona Beach
Daytona Beach Regional Airport
Heliport
Lat. 29-11 Long. 81-03
Service: Fuel
Size:
Ownership: Public
Use: Public
Elevation:

Deland
Municipal Sidney Taylor Helipad
Lat. 29-04 Long. 81-17
Service:
Size:
Ownership: Municipal
Use: Public
Elevation: Ground level

FLORIDA - continued

Dundee

Waverly Growers Coop Heliport

Lat. 27-59 Long. 81-35

Service: Fuel

Size:

Ownership: Company

Use: Private

Elevation: Ground level

Ft. Lauderdale

Ft. Lauderdale-Hollywood Int'l
Heliport

Lat. 26-04 Long. 80-09

Service:

Size:

Ownership: Public

Use: Public

Elevation:

* Ft. Myers

Lee Memorial Hospital Heliport

2776 Cleveland Ave.

Phone: 813/334-8161

Service:

Size:

Ownership: Hospital

Use: Emergency

Elevation:

Ft. Myers

Lehigh Acres West Airport Helipad

Lat. 26-38 Long. 81-43

Service: Fuel

Size:

Ownership: Private

Use: Private

Elevation: Ground level

Ft. Pierce

Sunrise Airport Helipad

Lat. 27-25 Long. 80-23

Service: Fuel

Size:

Ownership: Private

Use: Private

Elevation: Ground level

Ft. Pierce

Williams Nagwild Helipad

Lat. 27-24 Long. 80-24

Service:

Size:

Ownership:

Use:

Elevation:

FLORIDA - continued

Gainesville

V.A. Hospital Heliport

Archer Rd.

Lat. 29-38 Long. 82-21

Phone: 904/376-1611

Service: None

Size:

Ownership: Hospital

Use: Emergency

Elevation: Ground level

Hialeah

Palmetto General Hospital Heliport

200 West 68th St.

Phone: 305/823-5000

Service: None

Size: 50' x 50'

Ownership: Hospital

Use: Emergency

Elevation: Ground level

Hollywood

North Perry Airport Helipad

Lat. 26-00 Long. 80-15

Service: Fuel

Size:

Ownership: Public

Use: Public

Elevation: Ground level

Holmes Beach

Holmes Beach Heliport

Lat. 27-31 Long. 82-42

Phone: 813/778-2221

Service: None

Size: 60' x 60'

Ownership: Municipal

Use: Public

Elevation: Ground level

Homestead

Barnes Flight Strip Helipad

Lat. 25-27 Long. 80-30

Service:

Size:

Ownership:

Use:

Elevation:

FLORIDA - continued

Indiantown

Circle T Ranch Heliport

Lat. 27-03 Long. 80-28

Service: Fuel

Size:

Ownership: Private

Use: Private

Elevation:

Jacksonville

Beaches Hospital Heliport

Lat. 30-16 Long. 81-23

Service: None

Size:

Ownership: Hospital

Use: Emergency

Elevation: Ground level

Jacksonville

Berlin Heliport

Lat. 30-25 Long. 81-35

Service:

Size: 40' x 40'

Ownership: Private

Use: Private

Elevation: Ground level

Jacksonville

Herlong Helipad

Lat. 30-16 Long. 81-48

Service:

Size:

Ownership:

Use:

Elevation:

Jacksonville

Jacksonville Memorial Hospital

Emergency Heliport

Lat. 30-17 Long. 81-36

Phone: 904/737-1350

Service: None

Size: 50' x 50'

Ownership: Hospital

Use: Emergency

Elevation: Ground level

FLORIDA - continued

Jacksonville

Jacksonville Mosquito Control

Heliport

Service: Fuel

Size: 40' x 40'

Ownership: Public

Use: Private

Elevation: Ground level

Jacksonville

Jacksonville Municipal Heliport

Lat. 30-23 Long. 81-38

Service:

Size:

Ownership: Municipal

Use: Public

Elevation: Ground level

Jacksonville

Springfield Park Helipad

Lat. 30-20 Long. 81-39

Service:

Size:

Ownership:

Use:

Elevation: Ground level

Jacksonville

University Hospital Heliport

655 West 8th St.

Lat. 30-20 Long. 81-40

Phone: 904/358-3272

Service: None

Size: 50' x 50'

Ownership: Hospital

Use: Emergency

Elevation: Ground level

Jacksonville Beach

Holiday Inn Beach Heliport.

Lat. 30-18 Long. 81-23

Phone: 904/249-9071

Service: None

Size: 84' x 100'

Ownership: Private

Use: Private

Elevation: Rooftop

FLORIDA - continued

Keystone Heights
Keystone Airport Heliport
Lat. 29-50 Long. 82-03
Service:
Size:
Ownership: Public
Use: Public
Elevation:

Key West
Lower Florida Keys Hospital
Helipad
Lat. 24-35 Long. 81-45
Service:
Size:
Ownership: Hospital
Use: Emergency
Elevation: Ground level

Kissimmee
Kissimmee Municipal Airport Helipad
Service: Fuel
Size:
Ownership: Municipal
Use: Public
Elevation: Ground level

Lake City
Flying T Ranch Airport Heliport
9 miles south of city
Service: Fuel, maintenance
Size:
Ownership: Company
Use: Private
Elevation: Ground level

Lake City
Lake City Municipal Airport Helipad
Service:
Size:
Ownership: Municipal
Use: Public
Elevation: Ground level

FLORIDA - continued

Lakeland
Lakeland Downtown Heliport
Lat. 28-02 Long. 82-00
Phone: 682-1141
Service: None
Size: 26' x 26'
Ownership: Municipal
Use: Public
Elevation: Rooftop

Lakeland
Lakeland Hospital Heliport
Service:
Size: 100' x 100'
Ownership: Hospital
Use: Emergency
Elevation: Ground level

Lakeland
Lakeland Municipal Airport Helipad
Lat. 27-59 Long. 82-01
Service:
Size:
Ownership: Municipal
Use: Public
Elevation: Ground level

Lake Wales
Lake Wales Hospital Heliport
410 South 11th St.
Phone: 813/676-1433
Service: None
Size: 100' x 100'
Ownership: Hospital
Use: Emergency
Elevation: Ground level

Lake Wales
Lake Wales Municipal Airport
Helipad
Lat. 27-53 Long. 81-37
Service: Fuel
Size: 50' x 50'
Ownership: Municipal
Use: Public
Elevation: Ground level

FLORIDA - continued

Lake Wales
2 miles northeast on State Rd. 17A
Lat. 27-55 Long. 81-33
Service: None
Size: 200' x 200'
Ownership: Agrotors, Inc.
Use: Private
Elevation: Ground level

Lake Worth
JKF Memorial Hospital Heliport
Lat. 26-36 Long. 80-05
Service: None
Size:
Ownership: Hospital
Use: Emergency
Elevation:

Marathon
Marathon Flight Strip Heliport
Lat. 24-43 Long. 81-03
Service:
Size:
Ownership: Public
Use: Public
Elevation:

Melbourne
Melbourne Regional Helipad
Lat. 28-06 Long. 80-38
Service:
Size:
Ownership: Municipal
Use: Public
Elevation: Ground level

Miami
Baptist Hospital Heliport
8900 North Kendal Dr.
Service: None
Size: 100' x 100'
Ownership: Hospital
Use: Emergency
Elevation: Ground level

Miami
Doral Country Club Heliport
Lat. 25-49 Long. 80-20
Service: None
Size: 50' x 50'
Ownership: Club
Use: Private
Elevation: Ground level

FLORIDA - continued

Miami
First National Bank of Miami
Heliport
Lat. 25-46 Long. 80-12
Service:
Size: 50' x 50'
Ownership: Private
Use: Private
Elevation: Rooftop

Miami
Jackson Memorial Hospital Heliport
1700 N.W. 10th Ave.
Lat. 26-00 Long. 80-13
Service: None
Size: 75' x 100'
Ownership: Hospital
Use: Emergency
Elevation: Ground level

Miami
Mercy Hospital Heliport
3663 South Miami Ave.
Service: None
Size: 100' x 100'
Ownership: Hospital
Use: Emergency
Elevation: Ground level

Miami
Miami Heliport
Lat. 25-46 Long. 80-11
Service: Fuel
Size:
Ownership: Municipal
Use: Public
Elevation: Ground level

Miami
Miami Int'l Airport Heliport
36th St. Terminal
Service: All services
Size: 75' circle
Ownership: Government
Use: Commercial
Elevation: Ground level

FLORIDA - continued

Miami

New Tamiami Helipad
Lat. 25-39 Long. 80-26
Service:
Size:
Ownership:
Use:
Elevation: Ground level

Miami

One Biscayne Tower Heliport
One Biscayne Blvd.
Lat. 25-46 Long. 80-11
Service: None
Size: 57' x 57'
Ownership: Private
Use: Private
Elevation: Rooftop

Miami

Opa Locka Airport Heliport
Lat. 25-54 Long. 80-17
Service: All services
Size:
Ownership: Federal
Use: Private
Elevation: Ground level

Miami

Terama Heliport
3000 Sunny Isles Blvd.
Service: Fuel
Size: 100' x 250'
Ownership: Private
Use: Private
Elevation: Ground level

Miami

Watson Island Heliport
Lat. 25-47 Long. 80-10
Service:
Size: 275' x 275'
Ownership: Municipal
Use: Public
Elevation: Ground level

FLORIDA - continued

Miami

WCKI-TV Heliport
Lat. 25-51 Long. 80-09
Service: None
Size:
Ownership: Private
Use: Private

Miami Beach

Doral Beach Hotel Heliport
Lat. 25-50 Long. 80-07
Service: None
Size: 21' x 28'
Ownership: Hotel
Use: Private
Elevation: Ground level

Miami Beach

Mt. Sinai Hospital Heliport
Service: None
Size: 50' x 50'
Ownership: Hospital
Use: Emergency
Elevation: Ground level

Miami Beach

St. Francis Hospital Heliport
250 West 63rd St.
Lat. 25-51 Long. 80-07
Service:
Size: 75' x 75'
Ownership: Hospital
Use: Emergency
Elevation: Ground level

Naples

Naples Municipal Helipad
Lat. 26-09 Long. 81-46
Service:
Size:
Ownership: Municipal
Use: Public
Elevation: Ground level

FLORIDA - continued

New Smyana Beach
 New Smyana Beach Municipal Helipad
 Lat. 29-03 Long. 81-00
 Service:
 Size:
 Ownership: Municipal
 Use: Public
 Elevation: Ground level

North Miami Beach
 Gold Coast Heliport
 1501 Biscayne Blvd.
 Lat. 25-55 Long. 80-09
 Service:
 Size: 200' x 200'
 Ownership: Company
 Use: Private
 Elevation: Ground level

North Miami Beach
 Motel Row Heliport
 Lat. 25-57 Long. 80-07
 Service: Fuel
 Size: 100' x 100'
 Ownership: Private
 Use: Private
 Elevation: Ground level

North Miami Beach
 Terama Heliport
 3000 Sunny Isles Blvd.
 Lat. 25-55 Long. 80-08
 Service:
 Size: 100' x 150'
 Ownership: Gold Coast Helicopters
 Use: Private
 Elevation: Ground level

Ocala
 Ocala Municipal Jim Taylor Heliport
 Lat. 29-10 Long. 82-13
 Service:
 Size:
 Ownership: Municipal
 Use: Public
 Elevation: Ground level

FLORIDA - continued

Oceanway
 Berlin Heliport
 Lat. 30-28 Long. 81-37
 Service:
 Size:
 Ownership:
 Use:
 Elevation: Ground level

Orlando
 Florida Hospital Heliport
 Lat. 28-34 Long. 81-22
 Service:
 Size: 200' x 200'
 Ownership: Hospital
 Use: Emergency
 Elevation: Ground level

Orlando
 Herndon Airport Heliport
 Lat. 28-53 Long. 81-20
 Service: Fuel
 Size:
 Ownership: Public
 Use: Commercial
 Elevation: Ground level

Orlando
 Ho-Jo (Howard Johnson) Heliport
 Kirkman Rd. and Major Blvd.
 Lat. 28-28 Long. 81-28
 Phone: 305/894-0303
 Service: None
 Size: 94' x 108'
 Ownership: Private
 Use: Private
 Elevation: Ground level

Orlando
 Orlando Helicopter Charter Corp.
 Heliport
 Interstate 4 and Florida R-528
 Lat. 28-27 Long. 81-28
 Phone: 305/859-4150
 Service: None
 Size: 55' x 55'
 Ownership: Private
 Use: Private
 Elevation: Ground level

FLORIDA - continued

Orlando

Orlando Police Heliport

100 South Highway St.

Lat. 28-32 Long. 81-22

Phone: 305/241-5411

Service: None

Size: 48' x 48'

Ownership: Municipal

Use: Police

Elevation: Rooftop

Pensacola

Baptist Hospital Heliport

Lat. 30-25 Long. 87-13

Service:

Size: 52' x 52'

Ownership: Hospital

Use: Emergency

Elevation: Rooftop

Pensacola

Municipal Hagler Airport Heliport

Service: Fuel

Size:

Ownership: Municipal

Use: Public

Elevation: Ground level

Plant City

Plant City Municipal Helipad

Lat. 28-00 Long. 82-09

Service:

Size:

Ownership: Municipal

Use: Public

Elevation: Ground level

Pompano Beach

North Broward Hospital Heliport

Lat. 26-16 Long. 80-07

Service: None

Size:

Ownership: Hospital

Use: Emergency

Elevation:

FLORIDA - continued

* Port Charlotte

St. Joseph's Hospital Heliport

601 N.E. Harbor Blvd.

Phone: 813/625-4122

Service:

Size:

Ownership: Hospital

Use: Emergency

Elevation:

Punta Gorda

Medical Center Hospital Heliport

809 East Marion Ave.

Phone: 813/639-2191

Service:

Size:

Ownership: Hospital

Use: Emergency

Elevation:

St. Augustine

St. Augustine Helipad

Lat. 30-00 Long. 81-19

Service:

Size:

Ownership: Municipal

Use: Public

Elevation: Ground level

St. Petersburg

Albert Whitted Airport Heliport

Lat. 27-45 Long. 82-37

Service:

Size: 100' x 100'

Ownership: Municipal

Use: Commercial

Elevation: Ground level

St. Petersburg

Palms of Pasadena Hospital Heliport

1501 Pasadena Ave. South

Lat. 27-45 Long. 82-44

Phone: 813/347-1181

Service: Marked, lighted

Size:

Ownership: Hospital

Use: Emergency

Elevation: Ground level

FLORIDA - continued

St. Petersburg
St. Petersburg-Clearwater Int'l
Airport Heliport
Lat. 27-54 Long. 82-41
Service:
Size:
Ownership: Municipal
Use: Public
Elevation:

Sanford
Sanford Heliport
Lat. 28-46 Long. 81-14
Service:
Size:
Ownership: Municipal
Use: Public
Elevation: Ground level

Sarasota
Sarasota Memorial Hospital Heliport
1901 Arlington St.
Service: Lighted, marked
Size: 60' x 60'
Ownership: Hospital
Use: Emergency
Elevation: Rooftop

Silver Springs
Silver Springs Airpark Heliport
Lat. 29-13 Long. 82-03
Service:
Size:
Ownership: Municipal
Use: Public
Elevation: Ground level

South Bay
Allied Heliport
Lat. 26-40 Long. 80-43
Service:
Size:
Ownership:
Use:
Elevation: Ground level

FLORIDA - continued

Tallahassee
Tallahassee Municipal Helipad
Lat. 30-24 Long. 84-21
Service:
Size:
Ownership: Municipal
Use: Public
Elevation:

Tampa
Exchange National Bank Heliport
600 Florida Ave.
Phone: 813/224-5151
Service: None
Size: 56' x 87'
Ownership: Bank
Use: Private
Elevation: Rooftop

Tampa
Peter G. Knight Helipad
Lat. 27-55 Long. 82-27
Service:
Size:
Ownership:
Use:
Elevation: Ground level

Tampa
St. Joseph's Hospital Heliport
3001 West Buffalo Ave.
Phone: 813/871-5151
Service: Lighted
Size: 40' x 40'
Ownership: Hospital
Use: Emergency
Elevation: Ground level

Tampa
Tampa General Hospital Heliport
Davis Islands
Phone: 813/253-0711
Service: Lighted, marked
Size: 113' x 126'
Ownership: Hospital
Use: Emergency
Elevation: Ground level

FLORIDA - continued

Tampa
Tampa Int'l Helipad
Lat. 28-00 Long. 82-32
Service:
Size:
Ownership: Municipal
Use: Public
Elevation: Ground level

* Tampa
University Community Hospital
Heliport
13505 North 31st St.
Phone: 813/971-6410
Service: Lighted, marked
Size:
Ownership: Hospital
Use: Emergency
Elevation: Ground level

Tampa
Vandenberg Helipad
Lat. 28-00 Long. 82-20
Service:
Size:
Ownership:
Use:
Elevation: Ground level

Titusville
Titusville County Helipad
Lat. 28-31 Long. 80-47
Service:
Size:
Ownership: Municipal
Use: Public
Elevation: Ground level

University Park
IBM Heliport
51st St.
Lat. 26-23 Long. 80-06
Service:
Size:
Ownership:
Use:
Elevation: Ground level

FLORIDA - continued

Waverly
Waverly Growers Coop Heliport
Service: Fuel
Size: 300' x 600'
Ownership: Private
Use: Private
Elevation: Ground level

West Palm Beach
Palm Beach County Park Helipad
Lat. 26-34 Long. 80-05
Service:
Size:
Ownership: Municipal
Use: Public
Elevation: Ground level

West Palm Beach
Palm Beach Int'l Helipad
Lat. 26-41 Long. 80-06
Service:
Size:
Ownership: Municipal
Use: Public
Elevation: Ground level

West Palm Beach
Parking Garage Helistop
Lat. 26-43 Long. 80-03
Service:
Size:
Ownership: Private
Use: Private
Elevation:

West Palm Beach
St. Mary's Hospital Heliport
Lat. 26-45 Long. 80-03
Service: None
Size:
Ownership: Hospital
Use: Emergency
Elevation:

FLORIDA - continued

West Panama City Beach
 County Pier Heliport
 Lat. 30-11 Long. 85-50
 Service:
 Size:
 Ownership:
 Use:
 Elevation: Ground level

Winter Garden
 Citrus Helicopters Heliport
 Lat. 28-34 Long. 81-35
 Service:
 Size:
 Ownership:
 Use:
 Elevation:

Zephyrhills
 Zephyrhills Municipal Airport
 Heliport
 Lat. 28-14 Long. 82-10
 Service: Fuel
 Size:
 Ownership: Municipal
 Use: Public
 Elevation: Ground level

GEORGIA

Atlanta
 Citizens and Southern National
 Bank Heliport
 Chesire Square Ranch
 Lat. 34-00 Long. 84-21
 Service: None
 Size:
 Ownership: Bank
 Use: Private
 Elevation:

Atlanta
 Citizens and Southern National
 Bank Heliport
 Mitchell St. Office
 Service: None
 Size: 50' x 50'
 Ownership: Bank
 Use: Private
 Elevation: Rooftop

GEORGIA - continued

Atlanta
 Citizens and Southern National
 Bank Heliport
 North Ave. Branch
 North Ave. and West Peachtree St.
 Service: None
 Size: 50' x 50'
 Ownership: Bank
 Use: Private
 Elevation: Rooftop

Atlanta
 Coca Cola Co. Heliport
 Lat. 33-46 Long. 84-23
 Service: None
 Size: 60' x 60'
 Ownership: Company
 Use: Private
 Elevation: Ground level

Atlanta
 DeKalb County Peachtree Airport
 Heliport
 Service: All services
 Size:
 Ownership: Municipal
 Use: Public
 Elevation: Ground level

Atlanta
 Fulton County Helipad
 Lat. 33-47 Long. 84-31
 Service:
 Size:
 Ownership: Municipal
 Use: Public
 Elevation: Ground level

Atlanta
 Marriott Customer Parking Garage
 Heliport
 Lat. 33-44 Long. 84-23
 Service: None
 Size: 50' x 52'
 Ownership: Private
 Use: Private
 Elevation: Ground level

GEORGIA - continued

Atlanta

Northside Hospital Heliport

Lat. 33-54 Long. 84-21
Service: None
Size: 60' x 60'
Ownership: Hospital
Use: Emergency
Elevation: Ground level

Austell

Austell Bank Heliport

Service: None
Size: 20' x 20'
Ownership: Bank
Use: Private
Elevation: Rooftop

Avondale Estates

DeKalb Civil Defense Heliport

Lat. 34-00 Long. 84-14
Service:
Size:
Ownership:
Use:
Elevation:

Brunswick

Malcolm McKinnon Helipad

Lat. 31-09 Long. 81-23
Service:
Size:
Ownership:
Use:
Elevation:

Chamblee

C & S Chamblee Heliport

Lat. 33-54 Long. 84-18
Service:
Size:
Ownership: Municipal
Use: Public
Elevation: Ground level

Columbus

Columbus Metro Helipad

Lat. 32-31 Long. 84-56
Service:
Size:
Ownership: Municipal
Use: Public
Elevation: Ground level

GEORGIA - continued

Columbus

Medical Center Helistop

Lat. 32-28 Long. 84-58
Service: None
Size: 40' x 40'
Ownership: Hospital
Use: Emergency
Elevation: Rooftop

Columbus

Muscogee County Heliport

Lat. 32-31 Long. 84-56
Service:
Size:
Ownership: Municipal
Use: Public
Elevation: Ground level

Columbus

Police Dept. Heliport

Lat. 32-27 Long. 84-59
Service: None
Size: 47' x 55'
Ownership: Municipal
Use: Police
Elevation: Ground level

Conyers

Citizens and Southern National
Bank of Rockdale Helistop

Lat. 33-40 Long. 84-01
Service: None
Size:
Ownership: Bank
Use: Private
Elevation: Ground level

Decatur

Citizens and Southern National
Bank Heliport

Emory Branch
1237 Clairmont Rd.
Service: None
Size: 20' x 20'
Ownership: Bank
Use: Private
Elevation: Rooftop

GEORGIA - continued

Doraville
Presidential Park Heliport
Lat. 33-53 Long. 84-15
Service:
Size:
Ownership:
Use:
Elevation:

East Point
Citizens and Southern National
Bank Heliport
Lat. 33-40 Long. 84-26
Service: None
Size:
Ownership: Bank
Use: Private
Elevation:

East Point
South Fulton Hospital Heliport
Cleveland Ave.
Service: None
Size: 50' x 70'
Ownership: Hospital
Use: Emergency
Elevation: Ground level

Fort Benning
Martin Army Hospital Heliport
Lat. 32-22 Long. 84-55
Service: Lighted
Size: 150' x 150'
Ownership: Government
Use: Medical evacuation
Elevation:

Macon
Citizens and Southern National
Bank Heliport
2nd St. Bldg.
Service: None
Size: 30' x 45'
Ownership: Bank
Use: Private
Elevation: Rooftop

GEORGIA - continued

Macon
Macon Telegraph News Heliport
Lat. 32-50 Long. 83-37
Service: None
Size:
Ownership: Private
Use: Private
Elevation: Rooftop

Macon
Peyton Anderson Heliport
Lat. 32-50 Long. 83-31
Phone: 743-2621
Service: None
Size: 50' x 70'
Ownership: Private
Use: Private
Elevation: Ground level

Marietta
Holiday Inn Marietta Heliport
Lat. 33-55 Long. 84-29
Service: None
Size: 50' x 50'
Ownership: Private
Use: Private
Elevation: Ground level

Marietta
Lockheed Aircraft Corp. Heliport
Service: All services
Size: Ramp
Ownership: Corporation
Use: Private
Elevation: Ground level

Marietta
McCullum Helipad
Lat. 34-01 Long. 84-36
Service:
Size:
Ownership:
Use:
Elevation:

GEORGIA - continued

Marietta

Parkaire Helipad

Lat. 33-58 Long. 84-24

Service:

Size:

Ownership: Private

Use: Private

Elevation:

Rockdale

Citizens and Southern National

Bank Heliport

Rockdale Branch

Service: None

Size: 20' x 20'

Ownership: Bank

Use: Private

Elevation: Rooftop

Sandy Springs

National Bank of Sandy Springs

Heliport

6075 Roswell Rd, N.E.

Service: None

Size: 20' x 20'

Ownership: Bank

Use: Private

Elevation:

Savannah

Citizens and Southern National

Bank Parking Garage

Liberty at Whitaker Sts.

Service: None

Size: 40' x 50'

Ownership: Bank

Use: Private

Elevation:

Savannah

Rollings Heliport

Lat. 32-04 Long. 81-06

Service: None

Size:

Ownership: Private

Use: Private

Elevation:

GEORGIA - continued

Savannah Memorial Hospital
Heliport

Service: None

Size: 30' x 30'

Ownership: Hospital

Use: Emergency

Elevation: Ground level

Savannah

Travis Field Heliport

Lat. 32-07 Long. 81-11

Service: All services

Size:

Ownership: Public

Use: Public

Elevation: Ground level

Tifton

Henry Meyers Heliport

Service: Fuel

Size:

Ownership: Public

Use: Public

Elevation: Ground level

Tucker

Citizens and Southern National

Bank Heliport

Lat. 32-51 Long. 84-15

Service: None

Size:

Ownership: Bank

Use: Private

Elevation:

HAWAII

Hanalei

Hanalei Plantation Heliport

Lat. 22-13 Long. 159-30

Service: None

Size: 25' x 25'

Ownership: Private

Use: Private

Elevation:

HAWAII - continued

Hilo
 General Lyman Field Helipad
 Lat. 19-43 Long. 155-03
 Service:
 Size:
 Ownership: Public
 Use: Public
 Elevation: Ground level

Honolulu
 Honolulu Int'l Helipad
 Lat. 21-15 Long. 157-56
 Service: Fuel
 Size: 100' x 100'
 Ownership: Municipal
 Use: Public
 Elevation: Ground level

Honolulu
 Tripler Medical Center Heliport
 Lat. 21-22 Long. 157-53
 Service: Lighted
 Size: 150' x 238'
 Ownership: Government
 Use: Medical evacuation
 Elevation:

Lihue
 Kauai Surf Heliport
 Lat. 21-58 Long. 159-21
 Service:
 Size: 50' x 50'
 Ownership: Private
 Use: Private
 Elevation:

Lihue
 Kioh Heliport
 Lat. 21-59 Long. 159-22
 Service:
 Size: 120' x 120'
 Ownership: Private
 Use: Private
 Elevation:

Lihue
 Nawiliwili Par Heliport
 Lat. 21-58 Long. 159-21
 Service:
 Size: 120' x 120'
 Ownership: Public
 Use: Private
 Elevation: Ground level

HAWAII - continued

Kapaa
 Castaways Heliport
 Lat. 22-04 Long. 159-19
 Service:
 Size: 25' x 25'
 Ownership: Private
 Use: Private
 Elevation: Ground level

Koloa
 Sheraton Kauai Heliport
 Lat. 21-53 Long. 159-28
 Service:
 Size: 40' x 40'
 Ownership: Private
 Use: Private
 Elevation: Ground level

Mokuleia
 Dillingham Air Force Base Helipad
 Lat. 21-35 Long. 158-12
 Service:
 Size:
 Ownership: Federal
 Use: Military
 Elevation: Ground level

IDAHO

Boise
 Boise Air Terminal Heliport
 Lat. 43-33 Long. 116-13
 Service: Fuel
 Size: 50' x 50'
 Ownership: Public
 Use: Public
 Elevation: Ground level

Boise
 Boise Cascade Heliport
 Lat. 43-33 Long. 116-13
 Service:
 Size: 70' x 75'
 Ownership: Private
 Use: Private
 Elevation: Ground level

IDAHO - continued

Boise

Boise National Forest

Service:
 Size:
 Ownership: Forest Service
 Use: Private
 Elevation:

Note: 19 heliports and 81 heli-stops for Forest Service. Available for public use by permission only. Phone: 342-2711

Boise

Bureau of Land Management Heliport

Lat. 43-37 Long. 116-13
 Service: Marked, windsock
 Size: 50' x 50'
 Ownership: Federal
 Use: Private
 Elevation: Ground level

Boise

Gem Airport Heliport

Strawberry Glenn Rd.
 Lat. 43-40 Long. 116-17
 Phone: 344-6589
 Service: Fuel, maintenance
 Size: 200' x 250'
 Ownership: Private
 Use: Public
 Elevation: Ground level

Boise

Intermountain Heliport

Lat. 43-27 Long. 116-13
 Service:
 Size: 50' x 50'
 Ownership: Private
 Use: Private
 Elevation: Ground level

Boise

St. Alphonsus Hospital Heliport

Service: Lighted, marked
 Size: 64' x 64'
 Ownership: Hospital
 Use: Emergency
 Elevation: Ground level

IDAHO - continued

Burley

Bureau of Land Management Heliport

Phone: 678-5514
 Service: None
 Size: 50' x 50'
 Ownership: Bureau of Land Management
 Use: Private
 Elevation: Ground level

Challis

Challis Heliport

Lat. 44-31 Long. 111-41
 Service: Fuel
 Size:
 Ownership: Municipal
 Use: Public
 Elevation: Ground level

Challis

Challis National Forest Helistops
(6 helistops)

Phone: 879-2285
 Service: None
 Size: 50' x 50'
 Ownership: Forest Service
 Use: Private
 Elevation: Ground level

Elk River

Elk River Municipal Heliport

Lat. 46-47 Long. 116-10
 Phone: 826-3396
 Service: Fuel
 Size:
 Ownership: Municipal
 Use: Public
 Elevation: Ground level

Glen's Ferry

Freeman's Heliport

Lat. 42-56 Long. 115-17
 Service:
 Size: 75' x 75'
 Ownership: Private
 Use: Private
 Elevation: Ground level

IDAHO - continued

Grangeville

Lat. 45-57 Long. 116-08
Service: All services
Size:
Ownership: Private
Use: Private
Elevation: Ground level

Idaho Falls

Fanning Field Helipad

Lat. 43-31 Long. 112-04
Phone: 522-3791
Service: Fuel
Size:
Ownership: Public
Use: Public
Elevation: Ground level

Idaho Falls

Latter-Day Saints Hospital
Heliport

900 Memorial Drive
Phone: 522-3620
Service:
Size: 40' x 40'
Ownership: Hospital
Use: Emergency
Elevation: Ground level

Idaho Falls

Sacred Heart Hospital Heliport

Lat. 43-28 Long. 112-01
Service:
Size: 40' x 40'
Ownership: Hospital
Use: Emergency
Elevation: Ground level

Lewiston

Perce County Heliport

Lat. 46-22 Long. 117-01
Phone: 743-1290
Service: Fuel
Size:
Ownership: Municipal
Use: Public
Elevation: Ground level

IDAHO - continued

Nampa

Mercy Hospital Heliport
Service: None
Size: 40' x 40'
Ownership: Hospital
Use: Emergency
Elevation: Ground level

Oro Ano

Clearwater Valley Hospital Heliport

Service: None
Size: 18' x 18'
Ownership: Hospital
Use: Emergency
Elevation: Ground level

Payette

Payette National Forest Helistops
(28 helistops)

Phone: 634-2255
Service: None
Size: 2 -- 20' x 20'
26 -- 16' x 16'
Ownership: U.S. Forest Service
Use: Private
Elevation: Ground level

Note: available for public use
by permission only

Salmon

Bureau of Land Management Heliport

Lat. 45-10 Long. 113-53
Phone: 756-2234
Service:
Size:
Ownership: Public
Use:
Elevation: Ground level

Salmon

Salmon National Forest Heliports
(7 heliports, 83 helistops)

Phone: 756-3724
Service: None
Size: 7 -- 90' x 90'
39 -- 30' x 30'
44 -- 16' x 16'
Ownership: Forest Service
Use: Private
Elevation: Ground level

IDAHO - continued

Twin Falls

Joslin Field Heliport
 Lat. 42-28 Long. 114-29
 Phone: 733-5215

Service:
 Size:
 Ownership: Public
 Use: Public
 Elevation: Ground level

ILLINOIS

Abingdon

Abingdon Milling and Cattle Feed-
 ing. Co. Heliport
 Lat. 40-48 Long. 90-26

Service: Fuel
 Size: 30' x 50'
 Ownership: Private
 Use: Private
 Elevation: Ground level

Addison

George C. Snyder Heliport
 R.R. #1 and Army Trail Rd.

Service: None
 Size: 100' x 100'
 Ownership: Private
 Use: Private
 Elevation: Ground level

Anna

Union County Hospital Heliport
 517 North Main St.
 Phone: 618/833-5155

Service: None
 Size: 100' x 100'
 Ownership: Hospital
 Use: Emergency
 Elevation: Ground level

Argonne

Argonne Heliport
 Argonne National Laboratory
 9700 South Cass Ave.
 Lat. 41-42 Long. 87-58

Service: None
 Size: 20' x 20'
 Ownership: Private
 Use: Private
 Elevation: Ground level

ILLINOIS - continued

Aurora

Mercy Hospital Heliport
 Lat. 41-47 Long. 88-19
 Phone: 213/859-2222

Service: None
 Size: 75' x 75'
 Ownership: Hospital
 Use: Emergency
 Elevation: Ground level

Avon

Saunders Hospital Heliport

Service: None
 Size: 150' x 150'
 Ownership: Hospital
 Use: Emergency
 Elevation: Ground level

Baldwin

Peabody Coal Co. Heliport

Service:
 Size: 100' x 100'
 Ownership: Company
 Use: Private
 Elevation: Ground level

Beardstown

Schmitt Memorial Hospital Heliport
 101 South 15th St.
 Phone: 217/323-2760

Service:
 Size: 100' x 100'
 Ownership: Hospital
 Use: Emergency
 Elevation: Ground level

Bellwood

Saverman Brothers Inc. Heliport
 620 South 28th Ave.
 Lat. 41-52 Long. 87-52
 Phone: 312/544-4892

Service: None
 Size: 110' x 190'
 Ownership: Private
 Use: Private
 Elevation: Ground level

ILLINOIS - continued

Belvidere

Green Giant Co. Heliport

Phone: 815/547-5311

Service:

Size: 250' x 320'

Ownership: Company

Use: Private

Elevation: Ground level

Bloomington

Davis Heliport

Phone: 309/662-3621

Service:

Size: 150' x 185'

Ownership: Private

Use: Private

Elevation: Ground level

Bloomington

Rusk Inc. Heliport

Phone: 309/829-4923

Service:

Size: 110' x 110'

Ownership: Private

Use: Commercial

Elevation: Rooftop

Bloomington

St. Joseph's Hospital Heliport

Lat. 40-23 Long. 88-57

Phone: 309/662-3311

Service: None

Size: 80' x 80'

Ownership: Hospital

Use: Emergency

Elevation: Ground level

Carbondale

Doctors Memorial Hospital Heliport

404 West Main St.

Phone: 618/549-0721

Service:

Size: 25' x 25'

Ownership: Hospital

Use: Emergency

Elevation: Rooftop

ILLINOIS - continued

Carrier Mills

Centennial Comm. Helistop

Phone: 618/994-2392

Service:

Size: 400' x 400'

Ownership: Private

Use: Commercial

Elevation: Ground level

Carrollton

Boyd Memorial Hospital Heliport

800 School St.

Phone: 217/942-6946

Service: None

Size:

Ownership: Hospital

Use: Emergency

Elevation: Ground level

Carthage

Carthage Memorial Hospital Heliport

Phone: 217/357-3131

Service:

Size: 110' x 230'

Ownership: Hospital

Use: Emergency

Elevation: Ground level

Champaign

Willard Airport Heliport

Lat. 40-02 Long. 88-17

Service:

Size:

Ownership: Public

Use: Public

Elevation:

Chemung

Wilbur Munch Heliport

R.R. #3

Service: Marked

Size: 100' x 100'

Ownership: Private

Use: Private

Elevation: Ground level

ILLINOIS - continued

Chicago

Bell and Howell Heliport
7100 McCormick Rd.

Phone: 312/262-1600

Service:
Size: 100' x 300'
Ownership: Private
Use: Private
Elevation: Ground level

Chicago

Chicago Fire Academy Heliport
West Taylor and South Jefferson

Phone: 312/744-4728

Service: None
Size: 100' x 100'
Ownership: Municipal
Use: Private
Elevation:

Chicago

Chicago Police Dept. Heliport

5101 South Wentworth Ave.

Service: Marked, lighted
Size: 75' x 75'
Ownership: Municipal
Use: Police
Elevation: Ground level

Chicago

Cook County Hospital Heliport

Phone: 312/633-6159

Service: None
Size: 75' x 75'
Ownership: Hospital
Use: Emergency
Elevation: Ground level

Chicago

Edgewater Hospital Heliport

5700 North Ashland Ave.

Service: Marked, lighted
Size: 40' x 40'
Ownership: Hospital
Use: Emergency
Elevation: Ground level

ILLINOIS - continued

Chicago

Northwestern Memorial Hospital
Heliport

Wesley Pavillion

Service: None
Size:
Ownership: Hospital
Use: Emergency
Elevation:

Chicago

Pal Waukee Heliport

Lat. 42-07 Long. 87-54

Service:
Size:
Ownership: Private
Use: Private
Elevation:

Chicago

Resurrection Hospital Heliport

7435 West Talcott St.

Service: Marked, lighted
Size: 100' x 100'
Ownership: Hospital
Use: Emergency
Elevation: Ground level

Chicago

W.G.N., Inc. Heliport

2501 West Bradley Place

Lat. 41-56 Long. 87-41

Phone: 312/528-2311

Service: None
Size: 100' x 100'
Ownership: Private
Use: Private
Elevation: Ground level

Clinton

Todd Uniform Rental Service Co.

Heliport

Route #10 East

Lat. 40-08 Long. 88-56

Service:
Size: 20' x 20'
Ownership: Company
Use: Private
Elevation: Ground level

ILLINOIS - continued

Columbia
 Highland County Heliport
 R.R. #2
 Lat. 38-26 Long. 90-10
 Phone: 618/281-5517
 Service: None
 Size: 200' x 200'
 Ownership: County
 Use: Restricted
 Elevation: Ground level

Columbia
 Quint/King Heliport
 Lat. 38-29 Long. 90-14
 Phone: 314/631-4794
 Service: Fuel
 Size: 150' x 200'
 Ownership: Private
 Use: Private
 Elevation: Ground level

Columbia
 St. Clair County Heliport
 Phone: 618/281-5517
 Service: None
 Size: 100' x 100'
 Ownership: County
 Use: Restricted
 Elevation: Ground level

Creston
 Hendrickson Flying Service Heliport
 Service: None
 Size: 150' x 150'
 Ownership: Private
 Use: Private
 Elevation: Ground level

Danville
 Lakeview Memorial Hospital
 Heliport
 812 North Logan Ave.
 Phone: 217/443-5000
 Service: None
 Size: 100' x 100'
 Ownership: Hospital
 Use: Emergency
 Elevation: Ground level

ILLINOIS - continued

Danville
 Watcha McCollum Heliport
 RFD #5
 Service: Fuel
 Size: 150' x 300'
 Ownership: Private
 Use: Commercial
 Elevation: Ground level

Decatur
 Decatur Memorial Hospital Heliport
 2300 North Edwards
 Service: Marked
 Size: 45' x 45'
 Ownership: Hospital
 Use: Emergency
 Elevation: Ground level

Decatur
 St. Mary's Hospital Heliport
 1800 East Lakeshore Dr.
 Phone: 217/429-2966
 Service:
 Size: 100' x 100'
 Ownership: Hospital
 Use: Emergency
 Elevation: Ground level

Des Plaines
 Holy Family Hospital Heliport
 100 North River Rd.
 Service: None
 Size: 40' x 40'
 Ownership: Hospital
 Use: Emergency
 Elevation: Ground level

Dixon
 Hackman Heliport
 RFD #2
 Service: None
 Size: 400' x 450'
 Ownership: Private
 Use: Private
 Elevation: Ground level

ILLINOIS - continued

Dixon

Plum Hollow Heliport
 Service: None
 Size: 70' x 70'
 Ownership: Private
 Use: Private
 Elevation: Ground level

DuQuoin

DuQuoin Fairgrounds Heliport
 Service: None
 Size:
 Ownership: Private
 Use: Commercial
 Elevation: Ground level

East St. Louis

St. Mary's Hospital Heliport
 129 North 8th St.
 Service: Marked, lighted
 Size: 145' x 155'
 Ownership: Hospital
 Use: Emergency
 Elevation: Ground level

Effingham

St. Anthony Memorial Hospital
 Heliport
 503 North Maple St.
 Phone: 217/342-2121
 Service: Lighted
 Size: 100' x 100'
 Ownership: Hospital
 Use: Emergency
 Elevation: Ground level

Elgin

D.O.T. Div. of Highways Heliport
 Phone: 312/741-5300
 Service:
 Size: 50' x 50'
 Ownership: State
 Use: Private
 Elevation: Ground level

Elmhurst

Patten Ind. Heliport
 Phone: 312/279-4400
 Service: None
 Size: 50' x 50'
 Ownership: Private
 Use: Private
 Elevation: Ground level

ILLINOIS - continued

Evergreen Park

Little Company of Mary Hospital
 Heliport
 Service: None
 Size: 165' x 180'
 Ownership: Hospital
 Use: Emergency
 Elevation: Ground level

Fairbury

Fairbury Hospital Heliport
 519 South 5th St.
 Service: None
 Size: 80' x 80'
 Ownership: Hospital
 Use: Emergency
 Elevation: Ground level

Fairbury

Ebach Heliport
 Service: None
 Size:
 Ownership: Private
 Use: Private
 Elevation: Ground level

Frankfort

Lexington House Heliport
 Phone: 815/469-3156
 Service:
 Size: 130' x 500'
 Ownership: Company
 Use: Private
 Elevation: Ground level

Franklin Park

Motorola Inc. Heliport
 9401 West Grand Ave.
 Service:
 Size:
 Ownership: Company
 Use: Private
 Elevation:

Freeburg

Peabody Coal Co. Heliport
 River King Underground #1
 Service:
 Size: 100' x 100'
 Ownership: Company
 Use: Private
 Elevation: Ground level

ILLINOIS - continued

Galesburg

Cottage Hospital Heliport

674 North Seminary

Phone: 309/343-4121

Service: None
 Size: 100' x 100'
 Ownership: Hospital
 Use: Emergency
 Elevation: Ground level

Greenville

Utlaut Memorial Hospital Heliport

Phone: 618/664-1230

Service: None
 Size: 125' x 340'
 Ownership: Hospital
 Use: Emergency
 Elevation: Ground level

Harvard

Harvard Community Hospital Heliport

McKinley and Grant Sts.

Service: None
 Size: 80' x 80'
 Ownership: Hospital
 Use: Emergency
 Elevation: Ground level

Harvey

South Cook County Mosquito Abate-
ment Dist. Heliport

155th and Dixie Highway

Lat. 41-36 Long. 87-40

Service:
 Size: 40' x 40'
 Ownership: Municipal
 Use: Private
 Elevation: Ground level

Hazel Crest

South Suburban Hospital Heliport

Phone: 312/799-8000

Service:
 Size: 40' x 40'
 Ownership: Hospital
 Use: Emergency
 Elevation: Ground level

ILLINOIS - continued

Highland

Charles Todd Inc. Heliport

Service: None
 Size: 100' x 200'
 Ownership: Private
 Use: Private
 Elevation: Ground level

Highland Park

Gieser Heliport

1701 St. Johns St.

Service: Marked, lighted
 Size: 100' x 100'
 Ownership: Municipal
 Use: Private
 Elevation: Ground level

Highland Park

Villa Moderne Motel Heliport

Skokle Rd. and Eden Expressway

Phone: 312/835-4000

Service:
 Size: 100' x 100'
 Ownership: Private
 Use: Private
 Elevation: Ground level

Hines

V.A. Hospital Heliport

Service: Marked, lighted
 Size: 40' x 40'
 Ownership: Hospital
 Use: Emergency
 Elevation: Ground level

Hoopeston

Hoopeston Hospital Heliport

Phone: 217/283-5531

Service: None
 Size: 80' x 80'
 Ownership: Hospital
 Use: Emergency
 Elevation: Ground level

Jacksonville

Jacksonville Fire Dept. Heliport

200 West Douglas St.

Service: None
 Size: 150' x 300'
 Ownership: Municipal
 Use: Fire Dept.
 Elevation: Ground level

ILLINOIS - continued

Jacksonville
Medical Center Heliport
1440 West Walnut St.
Lat. 39-44 Long. 90-15
Phone: 217/245-9595
Service: None
Size: 50' x 50'
Ownership: Medical Center
Use: Private
Elevation: Ground level

Jacksonville
Morgan Co. Fair Assn. Heliport
Service:
Size: 285' x 485'
Ownership: County
Use: Commercial
Elevation: Ground level

Jacksonville
Passavant Memorial Hospital
Heliport
1600 West Walnut St.
Phone: 217/245-9541
Service: Lighted
Size: 100' x 100'
Ownership: Hospital
Use: Emergency
Elevation: Ground level

Jacksonville
Ward R. Dunseth Heliport
Service: None
Size: 200' x 215'
Ownership: Private
Use: Private
Elevation: Ground level

Joliet
Joliet Municipal Airport Helipad
Lat. 41-31 Long. 88-11
Service:
Size:
Ownership: Municipal
Use: Public
Elevation:

ILLINOIS - continued

Joliet
St. Joseph's Hospital Heliport
333 Madison Ave.
Lat. 41-31 Long. 88-07
Phone: 815/933-1671
Service: None
Size: 80' x 80'
Ownership: Hospital
Use: Emergency
Elevation: Ground level

Joliet
Silver Cross Hospital Heliport
100 Walnut St.
Lat. 41-32 Long. 88-03
Phone: 815/727-1711
Service:
Size: 30' x 30'
Ownership: Hospital
Use: Emergency
Elevation: Rooftop

Kankakee
Riverside Hospital Heliport
Phone: 815/933-1671
Service: None
Size: 80' x 80'
Ownership: Hospital
Use: Emergency
Elevation: Ground level

Kankakee
St. Mary's Hospital Heliport
150 South 5th Ave.
Service: Marked, lighted
Size: 30' x 30'
Ownership: Hospital
Use: Emergency
Elevation: Ground level

Kewanee
Kewanee Public Hospital Heliport
Lat. 41-14 Long. 89-55
Phone: 309/853-3361
Service: None
Size: 80' x 80'
Ownership: Hospital
Use: Emergency
Elevation: Ground level

ILLINOIS - continued

Knoxville

Knox County Agricultural Board
and Fair Assn. Heliport

Phone: 309/289-2714

Service: None
Size: 300' circle
Ownership: Municipal
Use: Commercial
Elevation: Ground level

LaGrange

Community Memorial General Hos-
pital Heliport

Service: Marked
Size: 60' x 60'
Ownership: Hospital
Use: Emergency
Elevation: Ground level

Lanark

Wingland Farm Heliport

R.R. #2

Service: None
Size:
Ownership: Private
Use: Private
Elevation:

LaSalle

Charles Todd Inc. Heliport

Phone: 815/224-2085

Service: None
Size: 60' x 60'
Ownership: Private
Use: Private
Elevation: Ground level

LaSalle

St. Mary's Hospital Heliport

1015 O'Connor Ave.

Phone: 815/223-0607

Service: None
Size: 100' x 100'
Ownership: Hospital
Use: Emergency
Elevation: Ground level

ILLINOIS - continued

Lawrenceville

Lawrenceville County Memorial
Hospital Heliport

West State St.

Phone: 618/943-2381

Service:
Size: 100' x 100'
Ownership: Hospital
Use: Emergency
Elevation: Ground level

Lincoln

Lincoln Memorial Hospital Heliport

Phone: 217/732-2161

Service:
Size: 70' x 70'
Ownership: Hospital
Use: Emergency
Elevation: Ground level

Litchfield

St. Francis Hospital Heliport

7065 State St.

Phone: 217/324-2191

Service: Rotating beacon
Size: 100' x 100'
Ownership: Hospital
Use: Emergency
Elevation: Ground level

Loami

Zinala Farm Heliport

Service: None
Size: 70' x 100'
Ownership: Private
Use: Private
Elevation: Ground level

Lockport

Lewis Lockport Helipad

Lat. 41-36 Long. 88-05

Service:
Size:
Ownership: Private
Use: Private
Elevation: Ground level

ILLINOIS - continued

Lombard
Mitchell Field Heliport
Lat. 40-56 Long. 88-03
Service: Fuel
Size:
Ownership: Private
Use: Private
Elevation:

McComb
McDounough County Hospital
Heliport
525 East Grant St.
Lat. 40-27 Long. 90-40
Phone: 309/833-4101
Service: None
Size: 100' x 100'
Ownership: Hospital
Use: Emergency
Elevation: Ground level

McHenry
McHenry County Hospital Heliport
Lat. 42-20 Long. 88-15
Phone: 815/385-2200
Service: None
Size: 80' x 80'
Ownership: Hospital
Use: Emergency
Elevation: Ground level

Melrose Park
Holiday Inn Heliport
North Ave. and Mannheim Rd.
Lat. 41-54 Long. 87-53
Phone: 312/681-3100
Service: None
Size: 40' x 40'
Ownership: Inn
Use: Private
Elevation: Ground level

Mendota
Mendota Hospital Heliport
Phone: 815/538-2131
Service: None
Size: 100' x 200'
Ownership: Hospital
Use: Emergency
Elevation: Ground level

ILLINOIS - continued

Mokena
Richards Heliport
Will County
Lat. 41-31 Long. 87-53
Phone: 312/479-5071
Service: None
Size: 100' x 370'
Ownership: Private
Use: Private
Elevation: Ground level

Moline
Moline Public Hospital Heliport
635 10th Ave.
Phone: 309/762-3651
Service: Marked
Size: 130' x 150'
Ownership: Hospital
Use: Emergency
Elevation: Ground level

Moline
Quad City Heliport
Lat. 41-27 Long. 87-53
Service:
Size:
Ownership: Public
Use: Public
Elevation:

Monmouth
Community Memorial Hospital
Heliport
1000 West Harlan Ave.
Phone: 309/734-3141
Service:
Size: 100' x 100'
Ownership: Hospital
Use: Emergency
Elevation: Ground level

Morris
Morris Hospital Heliport
Lat. 41-22 Long. 88-25
Phone: 815/942-2932
Service: None
Size: 80' x 80'
Ownership: Hospital
Use: Emergency
Elevation: Ground level

ILLINOIS - continued

Morton

Charles Todd Inc. Heliport

Service: None
 Size: 100' x 100'
 Ownership: Company
 Use: Private
 Elevation: Ground level

Mount Vernon

Good Samaritan Hospital Heliport

605 North 12th St.

Phone: 618/242-4600

Service: Marked
 Size: 100' x 100'
 Ownership: Hospital
 Use: Emergency
 Elevation: Ground level

Naperville

Edward Hospital Heliport

South Washington St.

Phone: 312/355-0450

Service: None
 Size:
 Ownership: Hospital
 Use: Emergency
 Elevation: Ground level

New Athens

Peabody Coal Co. Heliport

Service:
 Size: 100' x 100'
 Ownership: Company
 Use: Private
 Elevation: Ground level

New Lenox

Brown and Lambrecht Earthmovers
Inc. Heliport

Lat. 41-30 Long. 87-20

Phone: 815/727-9211

Service: None
 Size: 100' x 100'
 Ownership: Private
 Use: Private
 Elevation: Ground level

ILLINOIS - continued

Niles

Dick Co. Heliport

5700 West Touchy Ave.
 Lat. 42-00 Long. 87-46
 Phone: 312/763-1900

Service:
 Size: 160' x 320'
 Ownership: Company
 Use: Private
 Elevation: Ground level

Northbrook

Sky Harbor Helipad

Lat. 42-09 Long. 87-51

Service:
 Size:
 Ownership: Private
 Use: Private
 Elevation:

Oakbrook

Chicago Bridge and Iron Heliport

901 West 22nd St.

Lat. 41-50 Long. 87-37

Phone: 312/634-1700

Service: None
 Size: 40' x 40'
 Ownership: Private
 Use: Private
 Elevation: Ground level

Oakbrook

Ill. State Toll Highway Commis-
sion Heliport

Lat. 41-50 Long. 87-58

Phone: 312/654-2200

Service: None
 Size: 300' x 300'
 Ownership: Private
 Use: Private
 Elevation: Ground level

Oak Lawn

Christ Community Hospital Heliport

4440 West 95th St.

Phone: 312/423-7000

Service: None
 Size: 75' x 75'
 Ownership: Hospital
 Use: Emergency
 Elevation: Ground level

ILLINOIS - continued

Okawville

Okawville Fair Assn. Heliport
Service:
Size: 350' x 450'
Ownership: Private
Use: Private
Elevation: Ground level

Palatine

Sellstrom Manufacturing Co. Heliport
Highway 53 at U.S. 14
Phone: 312/358-2000
Service: None
Size: 100' x 100'
Ownership: Company
Use: Private
Elevation: Ground level

Palestine

Pioneer City Heliport
Service:
Size: 150' x 300'
Ownership: Municipal
Use: Commercial
Elevation: Ground level

Pana

Pana Animal Hospital Heliport
Lat. 39-23 Long. 89-06
Phone: 217/562-2177
Service: None
Size:
Ownership: Hospital
Use: Private
Elevation: Ground level

Paris

D.O.T. Division of Highways Heli-
port
Phone: 217/465-4181
Service:
Size: 145' x 210'
Ownership: State
Use: Private
Elevation: Ground level

ILLINOIS - continued

Paris

Paris Community Hospital Heliport
700 East Court St.
Phone: 465-4141
Service: None
Size:
Ownership: Hospital
Use: Emergency
Elevation:

Park Forest

Hollymatic Corp. Heliport
Aviation Div.
80 North St.
Phone: 312/748-0500
Service: None
Size: 80' x 80'
Ownership: Corporation
Use: Private
Elevation: Ground level

Peoria

Cilco Downtown Heliport
Phone: 309/672-5271
Service:
Size: 100' x 100'
Ownership: Private
Use: Private
Elevation: Rooftop

Peoria

Exposition Gardens Inc. Heliport
Northmoor Rd.
Lat. 40-45 Long. 89-37
Phone: 309/691-6332
Service: None
Size: 100' x 200'
Ownership: Private
Use: Commercial
Elevation: Ground level

Peoria

Greater Peoria Helipad
Lat. 40-40 Long. 89-42
Service:
Size:
Ownership: Public
Use: Public
Elevation: Ground level

ILLINOIS - continued

Peoria

Peoria Journal Star Heliport
War Memorial Drive

Lat. 40-43 Long. 89-39

Phone: 309/688-2411

Service:

Size: 40' x 60'

Ownership: Private

Use: Private

Elevation:

Peoria

Proctor Hospital Heliport

5409 North Knoxville Ave.

Lat. 40-45 Long. 89-35

Phone: 309/591-4702

Service:

Size: 200' x 200'

Ownership: Hospital

Use: Emergency

Elevation: Ground level

Peoria

St. Francis Hospital Heliport

530 N.E. Glenoak Ave.

Phone: 309/672-2000

Service: None

Size: 80' x 80'

Ownership: Hospital

Use: Emergency

Elevation: Ground level

Peoria

Beecher Brothers Inc. Heliport

340 West Farmington Rd.

Lat. 40-42 Long. 89-38

Phone: 309/674-5155

Service: None

Size: 80' x 150'

Ownership: Company

Use: Private

Elevation: Ground level

Peoria

Beecher Brothers Inc. Heliport

3401 West Richwoods Blvd.

Phone: 309/674-5155

Service:

Size: 130' x 150'

Ownership: Company

Use: Private

Elevation: Ground level

ILLINOIS - continued

Ridgeway

St. Joseph's Catholic Church
Heliport

Phone: 618/272-3981

Service:

Size: 150' x 300'

Ownership: Private

Use: Private

Elevation: Ground level

Robinson

Crawford Memorial Hospital Heliport

1001 North Allen St.

Service: Marked, lighted

Size: 205' x 400'

Ownership: Hospital

Use: Emergency

Elevation: Ground level

Rochelle

Rochelle Community Hospital Heliport

923 North 3rd St.

Phone: 815/562-2181

Service: None

Size: 200' x 400'

Ownership: Private

Use: Private

Elevation: Ground level

Rockford

Atwood Vacuum Machine Co. Heliport

1400 Eddy Ave.

Service:

Size: 250' x 600'

Ownership: Company

Use: Private

Elevation: Ground level

Rockford

Heliport at 5159 Spring Creek Rd.

Service:

Size:

Ownership: Private

Use: Private

Elevation:

ILLINOIS - continued

Rockford

Omer Heliport

Phone: 815/877-3888

Service:

Size: 200' x 200'

Ownership: Private

Use: Private

Elevation: Ground level

Rockford

Rockford Memorial Hospital Heliport

2400 North Rockford Ave.

Service: None

Size: 80' x 80'

Ownership: Hospital

Use: Emergency

Elevation: Ground level

Rockford

St. Anthony's Hospital Heliport

5666 East State St.

Service: None

Size: 80' x 80'

Ownership: Hospital

Use: Emergency

Elevation: Ground level

Rosemont

Flying Carpet Motor Inn Heliport

6565 North Mannheim Rd.

Lat. 41-60 Long. 87-53

Service: None

Size: 50' x 52'

Ownership: Private

Use: Private

Elevation:

Sandwich

Sandwich Community Hospital Heliport

Service: None

Size: 80' x 80'

Ownership: Hospital

Use: Emergency

Elevation: Ground level

ILLINOIS - continued

Shawneetown

Peabody Coal Co. Heliport

Service:

Size: 75' x 75'

Ownership: Company

Use: Private

Elevation: Ground level

Silvis

Illinois Hospital Heliport

801 13th Ave.

Service: Marked, lighted

Size: 75' x 75'

Ownership: Hospital

Use: Emergency

Elevation: Ground level

Skokie

Int'l Minerals and Chemicals Co. Heliport

5401 Old Orchard Rd.

Service:

Size: 20' circle

Ownership: Company

Use: Private

Elevation:

Springfield

Holiday Inn East Heliport

Service:

Size:

Ownership: Inn

Use: Private

Elevation: Ground level

Springfield

St. John's Hospital Heliport

701 East Mason St.

Phone: 217/544-6451 ext. 365

Service: None

Size:

Ownership: Hospital

Use: Emergency

Elevation:

ILLINOIS - continued

Springfield
Sangamo Construction Co. Heliport
Moffatt St.

Service: None
Size: 100' x 100'
Ownership: Company
Use: Private
Elevation: Ground level

Springfield
Capitol Machinery Co. Heliport

Service: None
Size:
Ownership: Company
Use: Private
Elevation: Ground level

Springfield
State of Illinois Dept. of Agriculture Heliport

Service: None
Size: 40' x 40'
Ownership: State
Use: Commercial
Elevation: Ground level

Springfield
State of Illinois Dept. of Public Works Heliport

2300 South 31st St.
Service: None
Size:
Ownership: State
Use: Private
Elevation: Ground level

Spring Valley
St. Margaret's Hospital Heliport
600 East 1st St.

Service: None
Size: 80' x 80'
Ownership: Hospital
Use: Emergency
Elevation: Ground level

Stonefort
Peabody Coal Company Heliport

Service:
Size: 75' x 75'
Ownership: Company
Use: Private
Elevation: Ground level

ILLINOIS - continued

Vandalia
Robbins Quality Courts Motel
Heliport

Service: None
Size: 150' x 300'
Ownership: Motel
Use: Commercial
Elevation: Ground level

Velvidere
Chrysler Corp. Heliport
Chrysler Drive

Service: Marked
Size: 40' x 40'
Ownership: Corporation
Use: Private
Elevation: Ground level

Waukegan
St. Therese Hospital Heliport

2615 West Washington St.
Service: Marked
Size: 96' x 96'
Ownership: Hospital
Use: Emergency
Elevation: Ground level

Wheeling
Asplundt Tree Expert Co. Heliport
402 North Milwaukee Ave.

Service:
Size:
Ownership: Company
Use: Private
Elevation: Ground level

Wheeling
Ekco Containers Inc. Heliport
Hintz and Wheeling Rds.

Service:
Size: 50' x 100'
Ownership: Company
Use: Private
Elevation: Ground level

Wheeling
Mykroy Heliport
Wheeling Industrial Center
1909 East Dandee Rd.

Service: None
Size: 100' x 100'
Ownership: Private
Use: Private
Elevation: Ground level

INDIANA

Attica

Riley Field

Lat. 40-17 Long. 87-14

Service:
 Size: 24' x 40'
 Ownership: Private
 Use: Private
 Elevation: Ground level

Bedford

Grissom Field

Service: Fuel, marked,
 lighted
 Size:
 Ownership: Municipal
 Use: Commercial
 Elevation: Ground level

Bloomington

Monroe County Heliport

Lat. 39-08 Long. 86-37

Service:
 Size:
 Ownership: Municipal
 Use: Public
 Elevation: Ground level

Bloomington

Ralph Rogers & Co. Heliport

Service: None
 Size: 100' x 300'
 Ownership: Company
 Use: Private
 Elevation: Ground level

Clarksville

Mariott Inn Heliport

Service: Marked, lighted
 Size:
 Ownership: Private
 Use: Private
 Elevation: Ground level

Elkhart

Aero Ent. Heliport

5515 South Main St.

Service:
 Size:
 Ownership: Company
 Use: Private
 Elevation: Ground level

INDIANA - continued

Elkhart

Elkhart Heliport

Service: Fuel
 Size:
 Ownership: Public
 Use: Public
 Elevation: Elevated

Elwood

Elwood Airport Heliport

Lat. 40-15 Long. 85-50

Service:
 Size:
 Ownership: Private
 Use: Private
 Elevation:

Evansville

Dress Memorial Heliport

Lat. 38-02 Long. 87-32

Service:
 Size:
 Ownership: Public
 Use: Public
 Elevation:

Evansville

Memorial Baptist Hospital Heliport

412 S.E. 4th St.

Lat. 37-58 Long. 87-34

Phone: 618/423-3103

Service: None
 Size:
 Ownership: Hospital
 Use: Emergency
 Elevation: Rooftop

Fort Benjamin Harrison

Hawley Army Hospital Heliport

Service: Lighted, radio
 Size: 15' x 15'
 Ownership: Government
 Use: Medical evacuation
 Elevation: Ground level

INDIANA - continued

Fort Wayne
Smith Field Heliport
Lat. 41-08 Long. 85-09
Service: Fuel
Size:
Ownership: Public
Use: Public
Elevation:

Garrett
Shenk Heliport
Lat. 41-18 Long. 85-10
Service:
Size:
Ownership: Private
Use: Private
Elevation:

Gary
Gary Land Co. Heliport
Virginia Ave.
Service:
Size: 150' x 150'
Ownership: Company
Use: Commercial
Elevation: Ground level

Gary
Gary Police Dept. Heliport
Lat. 41-35 Long. 87-20
Service:
Size: 125' x 320'
Ownership: Municipal
Use: Police
Elevation: Ground level

Goshen
Goshen Municipal Heliport
Lat. 41-31 Long. 85-48
Service: Fuel
Size:
Ownership: Municipal
Use: Public
Elevation: Ground level

Griffith
G-N Aircraft Heliport
1701 East Main St.
Service:
Size: 50' x 50'
Ownership: Private
Use: Private
Elevation: Ground level

INDIANA - continued

Hammond
Meade Electric Co. Heliport
1825 Summer St.
Service:
Size: 75' x 75'
Ownership: Company
Use: Private
Elevation: Ground level

Huntingburg
Huntingburg Heliport
Lat. 38-15 Long. 86-57
Service:
Size:
Ownership: Municipal
Use: Public
Elevation: Ground level

Indianapolis
Bee-Line Heliport
Lat. 39-45 Long. 86-07
Service:
Size: 300' x 600'
Ownership: Private
Use: Private
Elevation: Ground level

Indianapolis
General Hospital Heliport
Service: None
Size: 40' x 40'
Ownership: Hospital
Use: Emergency
Elevation: Ground level

Indianapolis
Indiana National Bank Heliport
One Indiana Square
Lat. 39-46 Long. 86-09
Service: Lighted, marked
Size: 61' x 94'
Ownership: Bank
Use: Invitation only
Elevation:

Indianapolis
Indiana University Medical Center
Heliport
1100 West Michigan St.
Service: None
Size: 60' x 60'
Ownership: University
Use: Emergency
Elevation: Ground level

INDIANA - continued

Indianapolis
Methodist Hospital of Indiana
Heliport
1604 North Capital Ave.
Lat. 39-47 Long. 86-09
Service: None
Size: 45' x 62'
Ownership: Hospital
Use: Emergency
Elevation: Rooftop

Indianapolis
St. Vincent Hospital Heliport
2200 West 86th St.
Service: None
Size: 200' x 400'
Ownership: Hospital
Use: Emergency
Elevation: Ground level

Inwood
Tri-State Heliport
Lat. 41-19 Long. 86-11
Service:
Size: 50' x 50'
Ownership: Private
Use: Private
Elevation: Ground level

La Porte
La Porte Municipal Heliport
Lat. 41-34 Long. 86-53
Service:
Size:
Ownership: Municipal
Use: Public
Elevation:

Michigan City
Michigan City Municipal Heliport
Service: Fuel
Size:
Ownership: Municipal
Use: Public
Elevation:

INDIANA - continued

Mishawaka
Mishawaka Tower Helipad
Service:
Size:
Ownership: Private
Use: Public
Elevation:

Seymour
Freeman Municipal Helipad
Lat. 39-00 Long. 86-00
Service:
Size:
Ownership: Municipal
Use: Public
Elevation: Ground level

South Bend
Associates Heliport
Lat. 41-39 Long. 88-13
Service:
Size: 30' x 30'
Ownership:
Use:
Elevation: Ground level

South Bend
Mishiana Regional Helipad
Lat. 41-42 Long. 86-19
Service:
Size:
Ownership:
Use:
Elevation: Ground level

Valparaiso
Porter County Municipal Helipad
Lat. 41-27 Long. 87-00
Service:
Size:
Ownership: Municipal
Use: Public
Elevation: Ground level

INDIANA - continued

Valparaiso

Pradera Helipad

Lat. 41-32 Long. 87-32

Service:

Size: 300' x 300'

Ownership: Private

Use: Private

Elevation:

Veedersburg

Service: Fuel

Size: 10' x 20'

Ownership: Private

Use: Private

Elevation: Ground level

Whiting

Park Ridge Heliport

2900 New York Ave.

Service:

Size:

Ownership: Private

Use: Private

Elevation: Ground level

Whiting

Standard Oil Co. Heliport

2530 Indianapolis St.

Service:

Size: 80' x 200'

Ownership: Company

Use: Private

Elevation: Ground level

IOWA

Cedar Rapids

Cedar Rapids Municipal Heliport

Service:

Size:

Ownership: Municipal

Use: Public

Elevation: Ground level

Cedar Rapids

Welty Way Heliport

Lat. 41-55 Long. 91-41

Service:

Size: 50' x 50'

Ownership:

Use:

Elevation: Ground level

IOWA - continued

Davenport

Davenport Municipal Helipad

Lat. 41-36 Long. 90-36

Service:

Size:

Ownership: Municipal

Use: Public

Elevation: Ground level

Davenport

Gas and Electric Heliport

Lat. 41-31 Long. 90-35

Service:

Size:

Ownership: Private

Use: Private

Elevation:

Des Moines

Ekman's Field Helipad

Lat. 41-35 Long. 93-24

Service:

Size:

Ownership: Public

Use: Public

Elevation: Ground level

Guttenburg

Walters Heliport

Lat. 43-48 Long. 91-07

Phone: 319/252-1334

Service:

Size: 500' x 500'

Ownership: Private

Use: Private

Elevation:

Harlan

Harlan Municipal Heliport

Lat. 41-35 Long. 95-20

Service: Fuel

Size:

Ownership: Municipal

Use: Public

Elevation:

IOWA - continued

Nevada

Nevada Municipal Heliport

Lat. 42-01 Long. 92-20

Phone: 515/382-4055

Service: Repairs

Size:

Ownership: Municipal

Use: Public

Elevation: Ground level

Shenandoah

Shenandoah Municipal Helipad

Lat. 40-45 Long. 95-25

Service:

Size:

Ownership: Municipal

Use: Public

Elevation: Ground level

Spencer

Spencer Municipal Heliport

Lat. 43-10 Long. 95-11

Service:

Size:

Ownership: Municipal

Use: Public

Elevation:

Waterloo

Allen Memorial Hospital Heliport

Lat. 42-31 Long. 92-00

Phone: 319/235-3604

Service: None

Size: 42' x 72'

Ownership: Hospital

Use: Emergency

Elevation: Ground level

KANSAS

Fort Riley

Irwin Army Hospital Heliport

Lat. 39-04 Long. 96-46

Service: Lighted

Size: 10' x 10'

Ownership: Government

Use: Medical evacuation

Elevation: Ground level

KANSAS - continued

Gardner

Burbank Heliport

Lat. 38-45 Long. 94-56

Service:

Size:

Ownership:

Use:

Elevation: Ground level

Kansas City

Fairfax Municipal Heliport

Lat. 39-09 Long. 94-36

Service:

Size:

Ownership: Municipal

Use: Public

Elevation:

Kansas City

Prison Farm Heliport

Service:

Size: 100' x 100'

Ownership: Police Dept.

Use: Private

Elevation: Ground level

Liberal

Liberal Municipal Heliport

Service: Fuel

Size:

Ownership: Municipal

Use: Public

Elevation:

Olathe

Johnson County Helipad

Lat. 39-00 Long. 94-44

Service:

Size:

Ownership: Municipal

Use: Public

Elevation: Ground level

Overland Park

Glenwood Manor Motor Hotel

Heliport

Lat. 39-00 Long. 94-40

Service: None

Size:

Ownership: Hotel

Use: Private

Elevation: Ground level

KANSAS - continued

Salina

Service: Fuel
Size:
Ownership: Private
Use: Private
Elevation: Ground level

Scott City

Scott City Municipal Heliport

Lat. 38-28 Long. 101-00
Service:
Size:
Ownership: Municipal
Use: Public
Elevation: Ground level

Topeka

Phillip Billard Municipal Heliport

Service:
Size:
Ownership: Municipal
Use: Public
Elevation: Ground level

Topeka

Stormont-Vail Hospital Heliport

Lat. 39-03 Long. 99-44
Service:
Size: 50' x 50'
Ownership: Hospital
Use: Emergency
Elevation: Ground level

Topeka

Topeka Municipal Heliport

Service: Fuel
Size:
Ownership: Municipal
Use: Private
Elevation: Ground level

Ulysses

Ulysses Heliport

Lat. 37-36 Long. 101-22
Service:
Size:
Ownership: Municipal
Use: Public
Elevation: Ground level

KANSAS - continued

Wichita

Service: Fuel
Size:
Ownership: Private
Use: Private
Elevation: Ground level

Wichita

Rawdon Field Heliport

Lat. 37-42 Long. 97-13
Service:
Size:
Ownership: Public
Use: Public
Elevation: Ground level

Wichita

Heliport at 701 West Harry St.

Service: All services
Size: 50' x 50'
Ownership: Municipal
Use: Private
Elevation: Ground level

Wichita

Wichita Eagle Beacon Heliport

East Douglas St.
Service:
Size: 30' x 30'
Ownership: Newspaper
Use: Private
Elevation: Rooftop

Woodruff

Schwarck Heliport

Lat. 39-59 Long. 99-28
Service: Fuel
Size: 150' x 150'
Ownership: Private
Use: Private
Elevation: Ground level

KENTUCKY

Danville

Goodall Heliport

Lat. 37-35 Long. 84-46
Service: Fuel
Size:
Ownership: Public
Use: Public
Elevation: Ground level

KENTUCKY - continued

Elizabethtown
Ben Floyd Helipad
Lat. 38-00 Long. 86-00
Service:
Size:
Ownership:
Use:
Elevation:

Fort Campbell
U.S. Army Hospital Heliport
Lat. 36-39 Long. 87-27
Service: Lighted
Size: 60' x 60'
Ownership: Government
Use: Medical evacuation
Elevation: Ground level

Fort Knox
Ireland Army Hospital Heliport
Lat. 37-45 Long. 85-58
Service: Lighted
Size: 68' x 100'
Ownership: Government
Use: Medical evacuation
Elevation: Ground level

Frankfort
National Guard Heliport
Boon National Guard Center
Lat. 38-11 Long. 84-54
Service:
Size: 100' x 100'
Ownership: National Guard
Use: Private
Elevation: Ground level

Frankfort
Capital City Heliport
Lat. 38-10 Long. 84-50
Phone: 227-2256
Service:
Size:
Ownership: Public
Use: Public
Elevation: Ground level

KENTUCKY - continued

Gilbertsville
KyDam State Park Airport Heliport
Phone: 362-4271
Service: Fuel, lighted
Size:
Ownership: Municipal
Use: Commercial
Elevation: Ground level

Jackson
Falcon Coal Co. Heliport
Lat. 37-31 Long. 83-20
Service: Lighted
Size: 60' x 60'
Ownership: Company
Use: Private
Elevation: Ground level

Lexington
Bank of Lexington Heliport
1733 Harrodsburg Rd.
Lat. 38-02 Long. 84-29
Service:
Size: 28' x 28'
Ownership: National Mines
Corp.
Use: Company
Elevation: Rooftop

Lexington
Tree Haven Farm Helistop
Lat. 38-05 Long. 84-24
Phone: 299-7715
Service: Fuel
Size: 200' x 300'
Ownership: Private
Use: Private
Elevation: Ground level

Louisville
Bowman Field Heliport
Lat. 38-13 Long. 85-40
Phone: 458-1575
Service:
Size:
Ownership: Municipal
Use: Public
Elevation: Ground level

KENTUCKY - continued

Louisville

Baptist Hospital Heliport
810 Barrett St.

Lat. 38-14 Long. 85-38
Service: None
Size: 70' x 70'
Ownership: Hospital
Use: Emergency
Elevation: Ground level

Louisville

Oakmore Farm Heliport

Lat. 38-08 Long. 85-47
Service: Fuel, repairs
Size:
Ownership: Private
Use: Private
Elevation: Ground level

Madisonville

Madisonville Municipal Helipad

Lat. 37-21 Long. 87-24
Service:
Size:
Ownership: Municipal
Use: Public
Elevation: Ground level

Mayfield

Charles Todd Uniform Rental
Service Heliport

210 Tice Rd.
Phone: 247-5057
Service:
Size: 20' x 20'
Ownership: Company
Use: Private
Elevation: Ground level

Mount Sterling

Mount Sterling County Helipad

Lat. 38-04 Long. 83-59
Service:
Size:
Ownership: Municipal
Use: Public
Elevation: Ground level

LOUISIANA

Amelia

Bayou Boeuf Heliport

6 miles east of Morgan City
Service: None
Size: 100' x 200'
Ownership: Chevron Oil Co.
Use: Private
Elevation: Ground level

Amelia

The Offshore Co. Heliport

Lat. 29-38 Long. 91-07
Service: Fuel
Size: 20' x 20'
Ownership: Company
Use: Private
Elevation: Ground level

Baton Rouge

Ryan Helipad

Service:
Size:
Ownership: Public
Use: Public
Elevation: Elevated

Bayou Boeuf

California Co. Heliport

Service: None
Size: 100' x 200'
Ownership: Company
Use: Private
Elevation: Ground level

Bayou Boeuf

Sinclair Oil Co. Heliport

Service: None
Size: ½ acre
Ownership: Company
Use: Private
Elevation: Ground level

Braithwaite

Braithwaite Park Heliport

Lat. 39-51 Long. 89-55
Service:
Size:
Ownership: Private
Use: Private
Elevation:

LOUISIANA - continued

Cameron

Continental Oil Co. Heliport
Service: None
Size: 3 acres
Ownership: Company
Use: Commercial
Elevation: Ground level

Cameron

Petroleum Helicopters Inc. Heliport
Lat. 29-47 Long. 93-18
Service:
Size:
Ownership: Company
Use: Private
Elevation: Ground level

Centerville

Bayou Sale Portable Heliport
Platform
10 miles southwest of city
Service: None
Size:
Ownership: Private
Use: Private
Elevation: Ground level

Dulac

Petroleum Helicopters Heliport
Service: None
Size: 40' x 40'
Ownership: Company
Use: Commercial
Elevation: Ground level

Empire

California Co. Heliport
Service: None
Size: 100' x 200'
Ownership: Company
Use: Private
Elevation: Ground level

Empire

Chevron Oil Co. Heliport
Service: None
Size: 100' x 100'
Ownership: Company
Use: Private
Elevation: Ground level

LOUISIANA - continued

Galliano

Lady of the Sea General Hospital
Heliport
Service:
Size: 50' x 50'
Ownership: Hospital
Use: Emergency
Elevation: Ground level

Grand Chenier

California Co. Heliport
Service: None
Size: 100' x 200'
Ownership: Company
Use: Private
Elevation: Ground level

Grand Chenier

Tennessee Gas Heliport
Service: None
Size: 1 acre
Ownership: Company
Use: Private
Elevation: Ground level

Grand Isle

Continental Oil Co. Heliport
Service: Fuel
Size:
Ownership: Company
Use: Private
Elevation: Ground level

Grand Isle

Freeport Sulphur Co. Heliport
5 miles northeast Grand Isle
Service:
Size: 100' x 200'
Ownership: Company
Use: Private
Elevation: Ground level

Grand Isle

Humble Oil Co. Heliport
1 mile northeast of Grand Isle
Service: Fuel
Size: 150' x 150'
Ownership: Company
Use: Private
Elevation: Ground level

LOUISIANA - continued

Humble-Harvey Heliport
Service:
Size: 70' x 70'
Ownership: Humble Oil and Refining Co.
Use: Private
Elevation: Ground level

Houma
Houma Municipal Heliport
Lat. 29-34 Long. 90-40
Service: Fuel
Size:
Ownership: Municipal
Use: Public
Elevation: Ground level

Intracoastal City
British American Oil Co. Heliport
Service: None
Size: 1 acre
Ownership: Company
Use: Commercial
Elevation: Ground level

Intracoastal City
Petroleum Helicopters Heliport
Lat. 29-37 Long. 92-09
Service: None
Size:
Ownership: Company
Use: Private
Elevation: Ground level

Intracoastal City
Union Oil Co. Heliport
Service:
Size: 1 acre
Ownership: Company
Use: Private
Elevation: Ground level

Kaplan
Kaplan Memorial Hospital Heliport
Service: None
Size: 50' x 50'
Ownership: Hospital
Use: Emergency
Elevation: Ground level

LOUISIANA - continued

Lafayette
Lafayette Municipal Heliport
Service: All services
Size: 2 acres
Ownership: Municipal
Use: Public
Elevation: Ground level

Lake Charles
Lake Charles Memorial Hospital Heliport
Service: None
Size: 400' x 600'
Ownership: Hospital
Use: Emergency
Elevation: Ground level

Leeville
Calco Leeville Heliport
Lat. 29-13 Long. 90-13
Service:
Size:
Ownership: Private
Use: Private
Elevation:

Leeville
Gulf Oil Co. Heliport
Service: Fuel
Size: 60' x 80'
Ownership: Company
Use: Private
Elevation: Ground level

Leeville
Leeville Chevron Oil Co. Heliport
Service: None
Size: 100' x 300'
Ownership: Company
Use: Private
Elevation: Ground level

Leeville
Leeville Heliport
2 miles south of Golden Meadows
Service: Fuel
Size: 100' x 150'
Ownership: Private
Use: Private
Elevation: Ground level

LOUISIANA - continued

Marrero

West Jefferson General Hospital

Heliport

4500 11th St.

Service:

Size:

Ownership: Hospital

Use: Emergency

Elevation: Ground level

Morgan City

Calco Bayou Boeuf Heliport

Lat. 29-41 Long. 91-05

Service: None

Size:

Ownership: Petroleum Heli-

copters

Use: Private

Elevation: Ground level

Morgan City

Lakewood Hospital Heliport

Service:

Size: 75' x 75'

Ownership: Hospital

Use: Emergency

Elevation: Ground level

Morgan City

Mobile Oil Co. Heliport

Service: Fuel

Size: 30' x 30'

Ownership: Company

Use: Private

Elevation: Ground level

Morgan City

Petroleum Helicopters Heliport

Service: None

Size: 2 acres

Ownership: Company

Use: Commercial

Elevation: Ground level

New Iberia

New Iberia Heliport

Lat. 30-03 Long. 91-54

Service: Fuel

Size:

Ownership: Municipal

Use: Public

Elevation:

LOUISIANA - continued

New Orleans

Alton Ochsner Foundation Hospital

Heliport

1514 Jefferson Highway

Service:

Size: 100' x 100'

Ownership: Hospital

Use: Emergency

Elevation: Ground level

New Orleans

Bell Telephone Co. Heliport

14726 Chef Menteur Highway

Service:

Size: 82' x 82'

Ownership: Company

Use: Private

Elevation:

New Orleans

Bob Brothers Co. Bldg. Heliport

Service: None

Size: 24' x 24'

Ownership: Private

Use:

Elevation: Ground level

New Orleans

Int'l Trade Mart Heliport

Service: None

Size: 120' x 328'

Ownership: Private

Use: Private

Elevation: Elevated

New Orleans

Methodist Hospital Heliport

Service: None

Size: 100' x 100'

Ownership: Hospital

Use: Emergency

Elevation: Ground level

New Orleans

Michoud Heliport

Lat. 30-02 Long. 89-54

Service:

Size:

Ownership: Private

Use: Private

Elevation:

MAINE - continued

Old Town

Old Town Forestry Heliport

Service:

Size: 75' x 75'

Ownership: Municipal

Use: Private

Elevation: Ground level

Portage

Portage Forestry Heliport

Service:

Size: 75' x 75'

Ownership:

Use: Private

Elevation: Ground level

Portland

Peerless Welding Co. Heliport

54 St. John St.

Lat. 43-38 Long. 70-16

Service:

Size: 40' x 40'

Ownership: Company

Use: Company

Elevation: Rooftop

Sanford

Sprague Electric Co. Heliport

Lat. 43-24 Long. 70-42

Service:

Size: 100' x 100'

Ownership: Company

Use: Private

Elevation: Ground level

Seboomook

Seboomook Forestry District
Heliport

Pittston Farm

Service: Fuel

Size: 75' x 75'

Ownership: Municipal

Use: Private

Elevation: Ground level

MAINE - continued

Waterville

Seton Hospital Heliport

Lat. 44-33 Long. 69-39

Service: None

Size:

Ownership: Hospital

Use: Emergency

Elevation: Ground level

Waterville

Silent Woman Heliport

Service:

Size:

Ownership: Private

Use: Private

Elevation: Ground level

West Gardiner

Clough's Heliport

Service:

Size:

Ownership: Private

Use: Private

Elevation: Ground level

MARYLAND

Baltimore

Baltimore City Hospital Heliport

4940 Eastern Ave.

Service: None

Size:

Ownership: Hospital

Use: Emergency

Elevation: Ground level

Baltimore

Baltimore Municipal Heliport

601 East Fayette St.

Lat. 39-17 Long. 76-36

Service:

Size: 122' x 182'

Ownership: Municipal

Use: Police

Elevation: Ground level

MARYLAND - continued

Baltimore
Friendship Int'l Airport Heliport
North Ramp

Service: Marked
Size: 96' x 96'
Ownership: Municipal
Use: Public
Elevation: Ground level

Baltimore
Greater Baltimore Medical Center
Heliport

6701 North Charles St.
Service:
Size: 50' x 50'
Ownership: Medical Center
Use: Emergency
Elevation: Ground level

Baltimore
Johns Hopkins Hospital Heliport
Lat. 39-17 Long. 76-35

Service:
Size: 40' x 40'
Ownership: Hospital
Use: Emergency
Elevation: Ground level

Baltimore
Martin Marietta Helipad
Lat. 39-19 Long. 76-25

Service:
Size:
Ownership: Company
Use: Private
Elevation: Ground level

Baltimore
Pier 4 Heliport

Service: Marked
Size:
Ownership: Municipal
Use: Public
Elevation: Ground level

Baltimore
Town House Motor Hotel Heliport
Lat. 39-29 Long. 76-50

Service:
Size:
Ownership: Hotel
Use: Private
Elevation:

MARYLAND - continued

Baltimore
University of Maryland Hospital
Heliport

22 South Green St.
Service:
Size: 82' x 82'
Ownership: Hospital
Use: Emergency
Elevation: Elevated

Bethesda
Bethesda Naval Hospital Heliport

Service: None
Size:
Ownership: Government
Use: Military
Elevation: Ground level

Bethesda
Del Ray Heliport
Lat. 38-60 Long. 77-06

Service:
Size:
Ownership: Private
Use: Private
Elevation:

Bethesda
Linden Hill Hotel Heliport
5400 Pooks Hill Rd.
Phone: 301/530-0300

Service:
Size:
Ownership: Hotel
Use: Prior permission
Elevation: Ground level

Cambridge
Cambridge Municipal Heliport
Lat. 38-32 Long. 76-02

Service:
Size: 60' x 60'
Ownership: Municipal
Use: Public
Elevation: Ground level

Cheverly
Excavation Construction Heliport
2800 52nd Ave.

Service: None
Size: 100' x 150'
Ownership: Company
Use: Private
Elevation: Ground level

MARYLAND - continued

Cheverly
Pepsi Cola Heliport
Pepsi Place
Lat. 38-55 Long. 76-55
Service: None
Size: 75' x 100'
Ownership: Company
Use: Private
Elevation: Ground level

Cheverly
Prince George's General Hospital
Heliport
Service: None
Size: 40' x 40'
Ownership: Hospital
Use: Emergency
Elevation: Ground level

Cockeysville
Greater Baltimore Ind. Heliport
Lat. 39-29 Long. 76-39
Service:
Size:
Ownership: Public
Use: Public
Elevation:

College Park
College Park Heliport
Lat. 38-58 Long. 76-55
Service:
Size:
Ownership: Private
Use: Private

Cumberland
Sacred Heart Hospital Heliport
900 Seton Dr.
Service: None
Size: 40' circle
Ownership: Hospital
Use: Emergency
Elevation: Ground level

Elkton
Pleasant View Heliport
Lat. 39-41 Long. 75-53
Service:
Size: 100' x 100'
Ownership:
Use:
Elevation: Ground level

MARYLAND - continued

Frederick
Fort Detrick Heliport
Lat. 39-26 Long. 77-25
Service:
Size: 150' x 150'
Ownership: Government
Use: Military
Elevation:

Gaithersburg
IBM Heliport
Route 705
Service:
Size:
Ownership: Company
Use: Private
Elevation: Ground level

Gaithersburg
Montgomery County Heliport
Lat. 39-09 Long. 77-09
Service:
Size:
Ownership: Municipal
Use: Public
Elevation: Ground level

Gaithersburg
Washingtonian Motel and Country
Club Heliport
Shady Grove Rd.
Phone: 301/948-2200
Service: None
Size:
Ownership: Country Club
Use: Private
Elevation: Ground level

Garrison
Blumenthal-Kahn Corp. Heliport
Reisertown Rd.
Service:
Size: 75' x 75'
Ownership: Corporation
Use: Private
Elevation: Ground level

MARYLAND - continued

Germantown

Atomic Energy Commission Heliport

Service: None
Size: 150' x 150'
Ownership: Public
Use: Private
Elevation: Rooftop

Germantown

Fairchild Ind. Heliport

Service: None
Size: 200' x 200'
Ownership: Company
Use: Private
Elevation: Ground level

Henderson

Henderson Heliport

Service: None
Size: 20' x 20'
Ownership: Private
Use: Private
Elevation: Ground level

La Plata

Physician's Memorial Hospital
Heliport

Service: None
Size: 40' x 40'
Ownership: Hospital
Use: Emergency
Elevation: Ground level

Lutherville

Green Spring Inn Heliport

Falls Rd. and Valley Rd.

Service: None
Size: 100' x 300'
Ownership: Private
Use: Private
Elevation: Ground level

Mitchellville

Freeway Helipad

Lat. 38-56 Long. 76-46

Service:
Size:
Ownership: Private
Use: Private
Elevation:

MARYLAND - continued

Ocean City

Ocean City Heliport

Service: Fuel
Size:
Ownership: Municipal
Use: Public
Elevation: Ground level

Randallstown

Baltimore County General Hospital
Heliport

Service: None
Size: 60' x 60'
Ownership: Hospital
Use: Emergency
Elevation: Ground level

Rockville

Glen Construction Co. Heliport

Service: None
Size: 65' x 65'
Ownership: Company
Use: Private
Elevation: Rooftop

Silver Spring

Gramax Heliport

8060 13th St.
Service: None
Size: 72' x 80'
Ownership: Private
Use: Commercial
Elevation: Elevated

Silver Spring

Loving Chevrolet Heliport

Lat. 38-59 Long. 77-01
Service:
Size: 20' x 20'
Ownership: Company
Use: Private
Elevation: Ground level

Silver Spring

Vitro Labs Heliport

14000 Georgia Ave.
Service: None
Size: 1 acre
Ownership: Private
Use: Private
Elevation: Ground level

MARYLAND - continued

Silver Spring
 WWDC Heliport
 Lat. 37-00 Long. 73-03
 Service: None
 Size:
 Ownership: Private
 Use: Private
 Elevation:

Suitland
 Andrews Air Force Base Heliport
 Service: All services
 Size:
 Ownership: Government
 Use: Military
 Elevation: Ground level

Thurmont
 Camp David Heliport
 Service:
 Size:
 Ownership: Government
 Use: Private
 Elevation: Ground level

Westernport
 Westernport Heliport
 Service: Fuel
 Size:
 Ownership: Moran Coal Co.
 Use: Private
 Elevation: Ground level

Westminister
 Carroll County Hospital Heliport
 Service: None
 Size: 40' x 40'
 Ownership: Hospital
 Use: Emergency
 Elevation: Ground level

MASSACHUSETTS

Agawam
 Lat. 42-02 Long. 72-38
 Phone: 413/786-1933
 Service: None
 Size:
 Ownership: Tenneco, Inc.
 Use: Private
 Elevation: Ground level

MASSACHUSETTS - continued

Amherst
 Abreen Corp. Heliport
 Lat. 42-21 Long. 72-29
 Phone: 617/254-8979
 Service:
 Size: 200' x 300'
 Ownership: Corporation
 Use: Private
 Elevation: Ground level

Bedford
 Hanscom Field Heliport
 Lat. 42-28 Long. 71-17
 Phone: 617/274-7200
 Service:
 Size:
 Ownership: Municipal
 Use: Public
 Elevation: Ground level

Bedford
 Mitre Corp. Helistop
 Lat. 42-30 Long. 71-14
 Service: None
 Size: 100' x 100'
 Ownership: Corporation
 Use: Private
 Elevation: Ground level

Beverly
 Beverly Hospital Heliport
 Lat. 42-33 Long. 70-52
 Phone: 617/922-3000
 Service: None
 Size:
 Ownership: Hospital
 Use: Emergency
 Elevation: Ground level

Boston
 Boston Globe Heliport
 Atop Boston Globe Bldg.
 Lat. 42-19 Long. 71-03
 Phone: 617/288-8000
 Service:
 Size: 50' x 50'
 Ownership: Globe Newspaper
 Use: Private
 Elevation: Rooftop

MASSACHUSETTS - continued

Boston

Carney Hospital Heliport

Lat. 42-16 Long. 71-04

Phone: 617/296-4000

Service: None
 Size: 80' x 100'
 Ownership: Hospital
 Use: Emergency
 Elevation: Rooftop

Boston

Herald Traveler Heliport

Lat. 42-20 Long. 71-03

Service: None
 Size: 20' x 20'
 Ownership: Private
 Use: Private
 Elevation: Rooftop

Boston

Mass. Dept. of Public Works
Heliport

100 Nashua St.

Lat. 42-21 Long. 71-04

Phone: 617/727-5350

Service: None
 Size: 125' x 125'
 Ownership: Municipal
 Use: Private
 Elevation: Ground level

Boston

Prudential Heliport

Lat. 42-21 Long. 72-05

Service: None
 Size: 85' x 85'
 Ownership: Private
 Use: Private
 Elevation: Ground level

Bourne

Schooner Pass Heliport

Lat. 41-44 Long. 70-34

Service: None
 Size: 50' x 50'
 Ownership: Harbour Lights
 Trust
 Use: Private
 Elevation: Elevated wooden
 deck

MASSACHUSETTS - continued

Brighton

Kennedy Memorial Hospital for
Children Heliport

Lat. 42-21 Long. 71-01

Phone: 617/254-3800

Service: None
 Size: 75' x 75'
 Ownership: Hospital
 Use: Emergency
 Elevation: Ground level

Brighton

U.S. Public Health Service
Hospital Heliport

77 Warren St.

Service: Flares
 Size: 116' x 120'
 Ownership: U.S. Public
 Health Service
 Use: Private
 Elevation: Ground level

Burlington

Lahey Clinic Medical Center
Heliport

Lat. 42-29 Long. 71-12

Service: None
 Size: 40' x 40'
 Ownership: Medical Center
 Use: Emergency
 Elevation: Ground level

Cambridge

Arthur Little Inc. Heliport

Lat. 42-23 Long. 71-07

Service: None
 Size: 100' x 100'
 Ownership: Private
 Use: Private
 Elevation: Ground level

Cambridge

Mass. Inst. of Technology Heliport

Lat. 42-21 Long. 71-05

Service: None
 Size: 200' x 200'
 Ownership: Private
 Use: Private
 Elevation: Ground level

MASSACHUSETTS - continued

Fall River

Litton Ind. Heliport

Lat. 41-50 Long. 71-11

Phone: 617/676-1011

Service:

Size: 150' x 150'

Ownership: Company

Use: Private

Elevation: Ground level

Falmouth

Falmouth Hospital Heliport

Lat. 41-33 Long. 70-37

Service: None

Size: 100' x 100'

Ownership: Hospital

Use: Emergency

Elevation: Ground level

Fitchburg

Alpine Heliport

601 River Rd.

Lat. 42-34 Long. 71-49

Phone: 617/345-4361

Service: Fuel

Size: 50' x 50'

Ownership: Alpine Airways

Use: Private

Elevation: Ground level

Fitchburg

Fitchburg Paper Co. Heliport

601 River Rd.

Lat. 42-34 Long. 71-49

Phone: 617/345-4361

Service: None

Size: 20' x 40'

Ownership: Company

Use: Private

Elevation: Rooftop

Fort Devens

Cutler Army Hospital Heliport

Service: None

Size: 40' x 40'

Ownership: Government

Use: Medical evacuation

Elevation:

MASSACHUSETTS - continued

Lexington

Raytheon Co. Heliport

Lat. 42-25 Long. 71-15

Service:

Size:

Ownership: Company

Use: Private

Elevation: Ground level

Lowell

Lowell Heliport

Lat. 42-39 Long. 71-19

Service: None

Size: 100' x 100'

Ownership: Municipal

Use: Public

Elevation: Ground level

Marshfield

Bailey Heliport

Lat. 42-07 Long. 70-45

Service: None

Size:

Ownership: Private

Use: Private

Elevation: Ground level

Maynard

Digital Equipment Corp. Heliport

Lat. 42-26 Long. 71-27

Phone: 617/897-5111

Service: None

Size:

Ownership: Corporation

Use: Private

Elevation: Ground level

* Methuen

Bon Secours Hospital Heliport

70 East St.

Phone: 617/683-8781

Service:

Size:

Ownership: Hospital

Use: Emergency

Elevation:

MASSACHUSETTS - continued

North Adams

Marshall St. Heliport
 Sprague Electric Co., Bldg. 6
 Lat. 42-42 Long. 73-06
 Phone: 413/664-4411
 Service: None
 Size: 100' x 100'
 Ownership: Company
 Use: Private
 Elevation: Rooftop

Plymouth

Plymouth Copters Inc. Heliport
 Lat. 41-56 Long. 70-40
 Phone: 617/746-6030
 Service: None
 Size:
 Ownership: Company
 Use: Private
 Elevation:

Southbridge

American Optical Co. Heliport
 Lat. 42-06 Long. 72-02
 Phone: 617/764-3211
 Service:
 Size:
 Ownership: Company
 Use: Private
 Elevation:

Stoneham

New England Memorial Hospital
 Heliport
 Lat. 42-27 Long. 70-05
 Service: Marked
 Size: 80' x 80'
 Ownership: Hospital
 Use: Emergency
 Elevation: Ground level

Wakefield

Colonial-Hilton Inn Heliport
 Phone: 617/245-9300
 Service: Yellow "H"
 Size: 90' circle
 Ownership: Inn
 Use: Public
 Elevation: Ground level

MASSACHUSETTS - continued

Westborough

Alden Complex Heliport
 Lat. 42-17 Long. 71-34
 Service:
 Size: 200' x 200'
 Ownership:
 Use:
 Elevation:

Westfield

Digital Equipment Corp. Heliport
 Lat. 42-10 Long. 72-43
 Service: None
 Size: 100' x 100'
 Ownership: Corporation
 Use: Private
 Elevation: Ground level

Westminster

Alpine Airways Inc. Heliport
 Route 2A and Railroad
 Lat. 42-33 Long. 71-52
 Phone: 617/345-4361
 Service: None
 Size: 20' x 20'
 Ownership: Private
 Use: Private
 Elevation: Elevated

Williamstown

Sprague Heliport
 Lat. 42-43 Long. 73-12
 Phone: 413/458-5091
 Service: None
 Size: 200' x 200'
 Ownership: Private
 Use: Private
 Elevation: Ground level

Worcester

Sprague/Worcester Heliport
 Sprague Electric Co. Heliport
 Lat. 42-18 Long. 71-46
 Service: None
 Size: 100' x 100'
 Ownership: Company
 Use: Private
 Elevation: Ground level

MICHIGAN

Almont

Community Hospital Heliport
 Lat. 42-55 Long. 83-02
 Service: Lighted
 Size: 100' x 100'
 Ownership: Hospital
 Use: Emergency
 Elevation: Ground level

Ann Arbor

University Hospital Heliport
 1405 East Ann St.
 Service:
 Size: 90' x 90'
 Ownership: Hospital
 Use: Emergency
 Elevation:

Bay City

James Clemens Municipal Heliport
 Lat. 44-33 Long. 83-54
 Service:
 Size:
 Ownership: Municipal
 Use: Public
 Elevation: Ground level

Belding

First of Belding Heliport
 Lat. 43-05 Long. 85-13
 Service:
 Size: 70' x 70'
 Ownership:
 Use:
 Elevation: Ground level

Dearborn

Dearborn Heliport
 Lat. 42-17 Long. 83-14
 Service:
 Size:
 Ownership: Private
 Use: Private
 Elevation:

Dearborn

Hyatt Hotel Heliport
 Fairlane Town Center
 Service:
 Size: 100' x 100'
 Ownership: Hotel
 Use: Public
 Elevation: Ground level

MICHIGAN - continued

Detroit

Detroit Metro. Wayne County
 Heliport
 Lat. 42-13 Long. 83-21
 Service:
 Size:
 Ownership: Municipal
 Use: Public
 Elevation:

Detroit

Manufacturers Bank Heliport
 Lat. 42-19 Long. 83-03
 Service: None
 Size: 100' x 100'
 Ownership: Bank
 Use: Private
 Elevation: Ground level

Detroit

St. John's Hospital Heliport
 22101 Moross
 Service: None
 Size: 50' x 50'
 Ownership: Hospital
 Use: Emergency
 Elevation:

East Lansing

State Police Headquarters Heliport
 Lat. 42-44 Long. 84-29
 Service:
 Size: 84' x 84'
 Ownership: Municipal
 Use: Police
 Elevation: Ground level

Farmington

Botsford Hospital Heliport
 28050 Grand River
 Service:
 Size:
 Ownership: Hospital
 Use: Emergency
 Elevation:

Farmington

Farmington Municipal Heliport
 Lat. 42-28 Long. 83-26
 Service:
 Size: 100' x 100'
 Ownership: Municipal
 Use: Private
 Elevation: Ground level

MICHIGAN - continued

Hastings

Hastings Municipal Heliport

Lat. 42-39 Long. 85-21

Service:

Size:

Ownership: Municipal

Use: Public

Elevation:

Howell

McPherson Hospital Heliport

Service: None

Size:

Ownership: Hospital

Use: Emergency

Elevation:

Jackson

Reynolds Municipal Heliport

Service:

Size:

Ownership: Municipal

Use: Public

Elevation: Ground level

Kalamazoo

Borgess Hospital Heliport

Lat. 40-18 Long. 85-33

Service: None

Size: 100' x 100'

Ownership: Hospital

Use: Emergency

Elevation: Ground level

* Kalamazoo

Bronson Methodist Hospital Heliport

Service: None

Size: 100' x 100'

Ownership: Hospital

Use: Emergency

Elevation: Ground level

Lincoln Park

Outer Drive Hospital Heliport

26400 West Outer Dr.

Service:

Size:

Ownership: Hospital

Use: Emergency

Elevation:

MICHIGAN - continued

Marquette

Marquette County Helipad

Lat. 46-32 Long. 87-34

Service:

Size:

Ownership: Municipal

Use: Public

Elevation: Ground level

Menominee

Menominee County Heliport

Lat. 45-07 Long. 87-38

Service:

Size:

Ownership: Municipal

Use: Public

Elevation:

Mt. Clemens

St. Joseph Hospital Heliport

Service: None

Size:

Ownership: Hospital

Use: Emergency

Elevation:

Muskegon

Lumberman's Heliport

1st and Webster Sts.

Lat. 43-14 Long. 86-15

Service: None

Size: 35' x 35'

Ownership: Private

Use: Commercial

Elevation: Elevated

Plymouth

Mettatal Heliport

Lat. 42-21 Long. 83-27

Service: Fuel

Size:

Ownership: Private

Use: Private

Elevation:

MICHIGAN - continued

Plymouth
National Airport Heliport
Lat. 42-19 Long. 83-25
Service:
Size:
Ownership: Public
Use: Public
Elevation:

Pontiac
Oakland-Pontiac Heliport
Lat. 42-40 Long. 83-24
Service:
Size:
Ownership: Public
Use: Public
Elevation:

Pontiac
Pontiac Osteopathic Hospital
Heliport
50 North Perry
Service:
Size:
Ownership: Hospital
Use: Emergency
Elevation:

Port Huron
Service:
Size: 100' x 100'
Ownership: Private
Use: Commercial
Elevation: Ground level

Port Huron
Mercy Hospital Heliport
Service: None
Size:
Ownership: Hospital
Use: Emergency
Elevation:

* Port Huron
Port Huron Hospital Heliport
Service: None
Size: 100' x 100'
Ownership: Hospital
Use: Emergency
Elevation: Ground level

MICHIGAN - continued

Reed City
Lat. 43-54 Long. 83-31
Service:
Size: 200' x 200'
Ownership: Private
Use: Commercial
Elevation: Ground level

Royal Oak
William Beaumont Hospital Heliport
Service: None
Size:
Ownership: Hospital
Use: Emergency
Elevation:

St. Johns
Clinton Memorial Hospital Heliport
Service: None
Size:
Ownership: Hospital
Use: Emergency
Elevation:

Sault Sainte Marie
War Memorial Hospital Heliport
500 Osborn Blvd.
Service: None
Size: 80' x 80'
Ownership: Hospital
Use: Emergency
Elevation: Ground level

Sheridan
Clark Heliport
Lat. 43-12 Long. 85-08
Service: Fuel
Size: 100' x 100'
Ownership: Private
Use: Public
Elevation: Ground level

Southfield
Northland Shopping Center Heliport
8 Mile Rd. and Northwestern Hwy.
Service:
Size: 75' x 75'
Ownership: Municipal
Use: Commercial
Elevation: Ground level

MICHIGAN - continued

Southfield

Providence Hospital Heliport

Service: None
 Size:
 Ownership: Hospital
 Use: Emergency
 Elevation: Ground level

Trenton

Seeway Hospital Heliport

5450 Fort St.

Service: None
 Size:
 Ownership: Hospital
 Use: Emergency
 Elevation:

Union

Timberline Village Heliport

1 mile east of city

Service: None
 Size: 30' x 30'
 Ownership: Private
 Use: Public
 Elevation: Ground level

Warren

Bi-County Hospital Heliport

Service: None
 Size:
 Ownership: Hospital
 Use: Emergency
 Elevation: Ground level

Wayne

Annapolis Hospital Heliport

33155 Annapolis St.

Service: None
 Size:
 Ownership: Hospital
 Use: Emergency
 Elevation: Ground level

Westland

Wayne County General Hospital Heliport

Service: None
 Size: 100' x 100'
 Ownership: Hospital
 Use: Emergency
 Elevation: Ground level

MICHIGAN - continued

Wyandotte

Wyandotte General Hospital Heliport

2331 Van Alstyne Blvd.

Service: None
 Size: 100' x 100'
 Ownership: Hospital
 Use: Emergency
 Elevation: Ground level

Ypsilanti

Beyer Memorial Hospital Heliport

28 South Prospect

Service: None
 Size: 40' x 40'
 Ownership: Hospital
 Use: Emergency
 Elevation: Ground level

MINNESOTA

Anoka

Mercy Hospital Heliport

Lat. 45-11 Long. 93-22

Service: None
 Size: 80' x 100'
 Ownership: Hospital
 Use: Emergency
 Elevation: Ground level

Bayport

Bayport Heliport

1 mile west of Bayport

Service: None
 Size: 10 acre field
 Ownership: Private
 Use: Private
 Elevation: Ground level

Bloomington

Bloomington Heliport

10025 Penn Ave. South

Service:
 Size: 500' x 600'
 Ownership: Municipal
 Use: Police
 Elevation: Ground level

MINNESOTA - continued

Duluth
 Modern Constructors Inc. Heliport
 325 Lake Ave. South
 Phone: 218/722-4448
 Service: None
 Size: 100' x 100'
 Ownership: Company
 Use: Public
 Elevation: Rooftop

Edina
 Fairview Southdale Hospital Heliport
 Service: None
 Size: 150' x 150'
 Ownership: Hospital
 Use: Emergency
 Elevation: Ground level

Lakeville
 Airlake Airport Heliport
 Lat. 44-37 Long. 93-13
 Service: Fuel
 Size:
 Ownership: Private
 Use: Public
 Elevation: Ground level

Lakeville
 Airlake Ind. Heliport
 Lat. 44-37 Long. 93-15
 Service:
 Size:
 Ownership:
 Use:
 Elevation: Ground level

Lydia
 Nolitons Helipad
 Lat. 44-39 Long. 43-33
 Service:
 Size:
 Ownership:
 Use:
 Elevation: Ground level

Mankata
 Lat. 44-13 Long. 13-55
 Service: Fuel
 Size:
 Ownership: Public
 Use: Public
 Elevation: Ground level

MINNESOTA - continued

Minneapolis
 Hennepin County Sheriff Heliport
 Golden Valley
 Service:
 Size:
 Ownership: Municipal
 Use: Sheriff
 Elevation: Ground level

Minneapolis
 Hennepin General Hospital Heliport
 Phone: 612/330-2370
 Service: None
 Size:
 Ownership: Hospital
 Use: Emergency
 Elevation: Rooftop

Minneapolis
 Janes Field Helipad
 Anoka County
 Lat. 45-08 Long. 93-12
 Service:
 Size:
 Ownership: Municipal
 Use: Public
 Elevation: Ground level

Minneapolis
 Minneapolis/St. Paul Int'l Heliport
 Service: Fuel
 Size:
 Ownership: Municipal
 Use: Public
 Elevation: Ground level

Proctor
 Earth Movers Heliport
 Service: Fuel
 Size: 40' circle
 Ownership: Private
 Use: Private
 Elevation: Ground level

Robbinsdale
 North Memorial Hospital Heliport
 Lat. 45-00 Long. 93-15
 Service: None
 Size: 100' x 100'
 Ownership: Hospital
 Use: Emergency
 Elevation: Ground level

MINNESOTA - continued

Rosemount
 Southport Airport Heliport
 Lat. 44-43 Long. 93-12
 Service:
 Size: 300' x 300'
 Ownership: Public
 Use: Commercial
 Elevation: Ground level

St. Cloud
 St. Cloud Municipal Airport Heliport
 Lat. 45-32 Long. 94-03
 Service: Fuel
 Size:
 Ownership: Municipal
 Use: Public
 Elevation: Ground level

St. Paul
 Capitol Square Heliport
 Lat. 45-00 Long. 93-05
 Service:
 Size:
 Ownership: Public
 Use: Public
 Elevation: Ground level

St. Paul
 Hubbard Broadcasting Co. Heliport
 2675 University Ave.
 Service:
 Size:
 Ownership: Company
 Use: Private
 Elevation: Rooftop

St. Paul
 Ramsey General Hospital Heliport
 Service: None
 Size: 75' x 100'
 Ownership: Hospital
 Use: Emergency
 Elevation: Ground level

St. Paul
 St. Paul Downtown Heliport
 Lat. 44-56 Long. 93-03
 Service: Fuel
 Size:
 Ownership: Municipal
 Use: Public
 Elevation: Ground level

MINNESOTA - continued

South St. Paul
 Fleming Field Heliport
 Service: Fuel
 Size:
 Ownership: Public
 Use: Public
 Elevation: Ground level

Thief River Falls
 Northwestern Hospital Heliport
 Service: None
 Size:
 Ownership: Hospital
 Use: Emergency
 Elevation: Rooftop

MISSISSIPPI

Batesville
 Panola County Helicopters Heliport
 Lat. 34-22 Long. 89-54
 Service:
 Size:
 Ownership:
 Use:
 Elevation:

Bay St. Louis
 Hancock General Hospital Heliport
 Phone: 601/467-9081
 Service: None
 Size:
 Ownership: Hospital
 Use: Emergency
 Elevation: Ground level

Biloxi
 Broadwater Beach Hotel Heliport
 Service:
 Size: 80' x 100'
 Ownership: Hotel
 Use: Private
 Elevation: Ground level

Columbia
 Mation County General Hospital
 Heliport
 Phone: 601/736-6303
 Service: None
 Size:
 Ownership: Hospital
 Use: Emergency
 Elevation: Ground level

MISSISSIPPI - continued

Corinth

TVA SubStation Heliport
Service:
Size: 75' x 75'
Ownership: Government
Use: Private
Elevation: Ground level

Greenwood

Greenwood Le Flore Hospital Heliport
Phone: 601/453-9751
Service: None
Size:
Ownership: Hospital
Use: Emergency
Elevation: Ground level

Gulfport

Gulfport Municipal Helipad
Lat. 30-24 Long. 89-04
Service:
Size:
Ownership: Municipal
Use: Public
Elevation: Ground level

Gulfport

Memorial Hospital Heliport
Phone: 601/863-1444
Service: None
Size:
Ownership: Hospital
Use: Emergency
Elevation: Ground level

Hattiesburg

Forrest County Hospital Heliport
Service: Lighted
Size:
Ownership: Hospital
Use: Emergency
Elevation: Ground level

Hattiesburg

Municipal Helipad
Lat. 31-16 Long. 89-15
Service:
Size:
Ownership: Municipal
Use: Public
Elevation: Ground level

MISSISSIPPI - continued

Jackson

Doctors Hospital Heliport
Phone: 601/982-8321
Service: None
Size:
Ownership: Hospital
Use: Emergency
Elevation: Ground level

Jackson

Hawkins Field Heliport
Lat. 32-20 Long. 91-13
Service:
Size:
Ownership: Municipal
Use: Public
Elevation: Ground level

Jackson

Hinds General Hospital Heliport
Phone: 601/372-7721
Service: None
Size:
Ownership: Hospital
Use: Emergency
Elevation: Ground level

Jackson

Mississippi Baptist Hospital
Heliport
Phone: 601/948-5211
Service: None
Size:
Ownership: Hospital
Use: Emergency
Elevation: Ground level

Jackson

St. Dominic-Jackson Memorial
Hospital Heliport
Phone: 601/982-0121
Service: None
Size:
Ownership: Hospital
Use: Emergency
Elevation: Ground level

MISSISSIPPI - continued

University Hospital Heliport
Phone: 601/362-4411
Service: None
Size:
Ownership: Hospital
Use: Emergency
Elevation: Ground level

Madison
Bruce Campbell Field Helipad
Lat. 32-26 Long. 90-06
Service:
Size:
Ownership:
Use:
Elevation:

Marks
Self Helipad
Lat. 34-14 Long. 90-17
Service:
Size:
Ownership:
Use:
Elevation:

Meridan
St. Joseph's Hospital Heliport
Phone: 601/483-6211
Service: None
Size:
Ownership: Hospital
Use: Emergency
Elevation: Ground level

Starkville
George Bryan Helipad
Lat. 33-26 Long. 88-50
Service:
Size:
Ownership: Public
Use: Public
Elevation:

Tutwiler
William Flying Service Heliport
Lat. 34-00 Long. 90-25
Service:
Size:
Ownership:
Use:
Elevation:

MISSISSIPPI - continued

Vicksburg
Magnolia Heliport
Lat. 32-20 Long. 90-53
Service:
Size:
Ownership:
Use:
Elevation:

Vicksburg
Vicksburg Municipal Helipad
Lat. 32-14 Long. 90-55
Service:
Size:
Ownership: Municipal
Use: Public
Elevation: Ground level

Walls
Twinkle Town Heliport
Lat. 34-56 Long. 90-09
Service:
Size:
Ownership: Private
Use: Public
Elevation: Ground level

MISSOURI

Branson
Table Rock Heliport
4 miles west of city
Lat. 36-38 Long. 93-17
Service: None
Size:
Ownership: Private
Use: Private
Elevation: Ground level

Bridgeton
Ryder Pad Heliport
Lat. 38-45 Long. 90-26
Service:
Size: 75' x 162'
Ownership: Private
Use: Private
Elevation:

MISSOURI - continued

Fenton

Fabick Heliport

Lat. 38-32 Long. 90-26
 Service:
 Size: 40' x 60'
 Ownership: Private
 Use: Private
 Elevation: Ground level

Jefferson City

St. Mary's Hospital Heliport

Service: None
 Size: 100' x 100'
 Ownership: Hospital
 Use: Emergency
 Elevation: Elevated

Kansas City

Citadel Helipad

Lat. 39-05 Long. 94-34
 Service:
 Size: 130' x 320'
 Ownership: Private
 Use: Public
 Elevation: Elevated

Kansas City

Kansas City Power and Light
Heliport

Lat. 39-08 Long. 94-35
 Service: None
 Size:
 Ownership: Company
 Use: Private
 Elevation:

Kansas City

Kansas City Star Heliport

Lat. 39-05 Long. 39-05
 Service:
 Size: 125' x 250'
 Ownership: Kansas City Star
 Use: Private
 Elevation: Elevated

Kansas City

North Kansas City Memorial
Hospital Heliport

Lat. 39-09 Long. 94-33
 Service: None
 Size: 60' x 60'
 Ownership: Hospital
 Use: Emergency
 Elevation: Ground level

MISSOURI - continued

Kansas City

Police Dept. Heliport
Helicopter Maintenance Facility

Lat. 39-02 Long. 94-29
 Service:
 Size: 25' x 25'
 Ownership: Police
 Use: Public
 Elevation: Ground level

Kirkwood

St. Joseph Hospital Heliport

Lat. 38-34 Long. 90-25
 Service: None
 Size: 62½' x 68'
 Ownership: Hospital
 Use: Emergency
 Elevation: Ground level

Lake Ozark

Bengall Helipad

Service:
 Size: 50' x 50'
 Ownership: Private
 Use: Private
 Elevation: Ground level

Overland

Overland Western Diesel Service
Heliport

Lat. 38-41 Long. 90-23
 Service: None
 Size: 34' x 34'
 Ownership: Company
 Use: Private
 Elevation: Ground level

St. Louis

Anheuser-Busch Inc. Heliport

Lat. 38-35 Long. 90-12
 Service: None
 Size: 82' x 100'
 Ownership: Company
 Use: Private
 Elevation: Elevated

St. Louis

Charles Todd Uniform Rental Co.
Heliport

2736 South 9th St.
 Service: None
 Size: 20' x 20'
 Ownership: Company
 Use: Private
 Elevation: Elevated

MISSOURI - continued

St. Louis
18th St. Garage Heliport
18th and Market Sts.
Service: None
Size: 125' x 200'
Ownership: Private
Use: Commercial
Elevation: Elevated

St. Louis
Federal Center Helistop
Service:
Size:
Ownership: Private
Use: Private
Elevation:

St. Louis
Highway Patrol Troop Headquarters
Heliport
329 South Kirkwood Rd.
Service: None
Size: 90' x 90'
Ownership: Police
Use: Private
Elevation: Ground level

St. Louis
Lambert Field
Hangar 5
Service: Fuel
Size:
Ownership: Municipal
Use: Commercial
Elevation: Ground level

St. Louis
Missouri Baptist Hospital Heliport
3015 North Ballas Rd.
Service: None
Size: 60' x 60'
Ownership: Hospital
Use: Emergency
Elevation: Ground level

St. Louis
St. John's Mercy Hospital Heliport
Ballas Rd.
Service: Lighted
Size: 70' x 70'
Ownership: Hospital
Use: Emergency
Elevation: Ground level

MISSOURI - continued

St. Louis
St. Louis Downtown Heliport
Lat. 38-38 Long. 90-10
Service:
Size: 43' x 143'
Ownership: Private
Use: Private
Elevation:

St. Louis
Spirit of St. Louis Heliport
Service: Fuel, maintenance
Size: East end of air-
craft ramp
Ownership: Fostaire Aviation
Use: Commercial
Elevation: Ground level

St. Louis
Washington University Medical
Center Heliport
Lat. 38-38 Long. 90-15
Service:
Size: 90' x 90'
Ownership: Medical Center
Use: Emergency
Elevation:

St. Louis
Weiss Helipad
Lat. 38-52 Long. 90-26
Service:
Size: 27' x 30'
Ownership: Private
Use: Public
Elevation: Ground level

St. Louis
Wharf Heliport
1000 Wharf St.
Service: Fuel
Size: 43' x 120'
Ownership: Fostaire Harbor,
Inc.
Use: Private
Elevation: Top deck of barge

MISSOURI - continued

Salem
 Salem Memorial Hospital Helipad
 Lat. 37-39 Long. 91-34
 Service: None
 Size: 50' x 50'
 Ownership: Hospital
 Use: Public
 Elevation: Ground level

MONTANA

Big Timber
 Huffman's Heliport
 Service: Fuel
 Size: 100' x 100'
 Ownership: Private
 Use: Private
 Elevation: Ground level

Billings
 Logan Field Heliport
 Service:
 Size:
 Ownership:
 Use: Commercial
 Elevation: Ground level

Bozeman
 Gallatin Field Helipad
 Lat. 45-47 Long. 111-09
 Service:
 Size:
 Ownership: Municipal
 Use: Public
 Elevation: Ground level

Butte
 E G Heliport
 Service: Fuel
 Size: 200' x 200'
 Ownership: Private
 Use: Private
 Elevation: Ground level

Condon
 Service:
 Size: 150' x 150'
 Ownership: Government
 Use:
 Elevation: Ground level

MONTANA - continued

Conrad
 Conrad Helipad
 Lat. 48-10 Long. 111-58
 Service: Fuel
 Size:
 Ownership: Public
 Use: Public
 Elevation:

Cut Bank
 Cut Bank Memorial Hospital Heliport
 Service:
 Size: 94' x 125'
 Ownership: Hospital
 Use: Emergency
 Elevation: Ground level

Deer Lodge
 Montana State Prison Hospital
 Heliport
 Service: None
 Size: 65' x 140'
 Ownership: Hospital
 Use: Emergency
 Elevation: Ground level

Galen
 State Pulmonary Disease Hospital
 Heliport
 Service: None
 Size: 65' x 135'
 Ownership: Hospital
 Use: Emergency
 Elevation: Ground level

Great Falls
 Deaconess Hospital Heliport
 1101 26th St. South
 Service: None
 Size: 110' x 150'
 Ownership: Hospital
 Use: Emergency
 Elevation: Ground level

Great Falls
 O'Haire Manor Motel Heliport
 Service: None
 Size: 45' x 60'
 Ownership: Motel
 Use: Public
 Elevation: Ground level

MONTANA - continued

Helena

Helena Airport Helipad
 Service: Fuel
 Size:
 Ownership: Municipal
 Use: Public
 Elevation: Ground level

Jackson

Service:
 Size: 150' x 150'
 Ownership: Private
 Use: Private
 Elevation: Ground level

Jordan

Service:
 Size: 150' x 150'
 Ownership: Municipal
 Use: Public
 Elevation: Ground level

Laurel

Laurel Animal Hospital Heliport
 Service: None
 Size: 50' x 50'
 Ownership: Hospital
 Use: Private
 Elevation: Ground level

Lewistown

Lewistown Municipal Heliport
 Lat. 47-03 Long. 109-28
 Service: Fuel
 Size:
 Ownership: Municipal
 Use: Public
 Elevation: Ground level

Libby

Libby Municipal Heliport
 Service:
 Size: 150' x 150'
 Ownership: Municipal
 Use: Public
 Elevation: Ground level

MONTANA - continued

Livingston

Mission Field Helipad
 Lat. 45-42 Long. 110-27
 Service:
 Size:
 Ownership: Public
 Use: Public
 Elevation: Ground level

Missoula

Missoula County Airport Heliport
 U.S. Forest Service Aerial Fire
 Depot
 Service: Fuel
 Size: 100' x 100'
 Ownership: Private
 Use: Private
 Elevation: Ground level

Missoula

Missoula County Hospital Heliport
 500 West Broadway
 Service: None
 Size: 90' x 90'
 Ownership: Hospital
 Use: Emergency
 Elevation:

Plentywood

Plentywood Municipal Heliport
 Service:
 Size: 150' x 150'
 Ownership: Municipal
 Use: Public
 Elevation: Ground level

Scobey

Scobey Municipal Heliport
 Service:
 Size: 100' x 100'
 Ownership: Municipal
 Use: Public
 Elevation: Ground level

Superior

Superior Municipal Heliport
 Service:
 Size: 125' x 125'
 Ownership: Municipal
 Use: Public
 Elevation: Ground level

MONTANA - continued

Swan River
 Swan River Youth Forest Camp
 Heliport
 Service: Marked
 Size: 110' x 115'
 Ownership: Municipal
 Use: Private
 Elevation: Ground level

West Yellowstone
 West Yellowstone Helipad
 Service:
 Size: 150' x 150'
 Ownership: Municipal
 Use: Commercial
 Elevation: Ground level

NEBRASKA

Alliance
 Alliance Municipal Heliport
 Lat. 42-03 Long. 102-48
 Service: Fuel
 Size:
 Ownership: Municipal
 Use: Public
 Elevation: Ground level

Ashland
 Ashland Heliport
 1440 Clay St.
 Lat. 41-04 Long. 96-23
 Phone: 402/944-7475
 Service: None
 Size: 100' x 100'
 Ownership: Private
 Use: Private
 Elevation: Ground level

Ashland
 H.J. Paul Airfield Heliport
 Lat. 41-04 Long. 96-20
 Service:
 Size: 100' x 150'
 Ownership: National Guard
 Use: Public
 Elevation: Ground level

NEBRASKA - continued

Burwell
 Burwell County Hospital Heliport
 Lat. 41-48 Long. 99-08
 Service: None
 Size: 100' x 300'
 Ownership: Private
 Use: Private
 Elevation: Ground level

Lincoln
 Lincoln Municipal Heliport
 Service: All services
 Size: 250' x 1000'
 Ownership: Municipal
 Use: Public
 Elevation: Ground level

Lincoln
 St. Elizabeth Community Health
 Center Heliport
 555 South 70th St.
 Lat. 40-48 Long. 96-39
 Phone: 408/477-3904
 Service: Marked
 Size: 40' x 40'
 Ownership: Health Center
 Use: Emergency
 Elevation: Ground level

Lincoln
 State Fairgrounds Heliport
 Service: None
 Size: 200' x 200'
 Ownership: Municipal
 Use: Commercial
 Elevation: Ground level

Lincoln
 Veterans' Hospital Heliport
 Service: None
 Size: 40' x 40'
 Ownership: Hospital
 Use: Emergency
 Elevation: Ground level

NEBRASKA - continued

Madison

Ochsner Heliport

Lat. 41-51 Long. 97-25

Phone: 402/454-3343

Service: None
 Size: 40' x 40'
 Ownership: Private
 Use: Private
 Elevation: Ground level

Merriman

Cole Memorial Helipad

Lat. 42-56 Long. 101-42

Service: Fuel
 Size:
 Ownership: Public
 Use: Public
 Elevation:

Musiel

Service:
 Size: 75' x 75'
 Ownership: Private
 Use: Private
 Elevation: Ground level

North Loup

North Loup Heliport

Lat. 41-29 Long. 98-47

Service: None
 Size: 200' x 400'
 Ownership: Private
 Use: Private
 Elevation: Ground level

North Platte

Simon Heliport

Lat. 41-08 Long. 100-42

Phone: 308/532-8600

Service: None
 Size: 100' x 100'
 Ownership: Private
 Use: Private
 Elevation: Ground level

Omaha

Douglas County Hospital Heliport

4102 Woolworth Ave.

Lat. 41-14 Long. 95-58

Phone: 402/444-7309

Service: None
 Size: 100' x 300'
 Ownership: Hospital
 Use: Emergency
 Elevation: Ground level

NEBRASKA - continued

Omaha

Nebraska Methodist Hospital
Heliport

Lat. 41-15 Long. 96-02

Phone: 402/397-3000

Service: None
 Size:
 Ownership: Hospital
 Use: Emergency
 Elevation: Ground level

Omaha

Nebraska State Patrol Heliport

Lat. 40-46 Long. 96-41

Phone: 402/477-3951

Service: None
 Size: 100' x 100'
 Ownership: Municipal
 Use: Private
 Elevation: Ground level

Omaha

University of Nebraska Heliport
College of Medicine

Service: None
 Size:
 Ownership: University
 Use: Private
 Elevation:

Ord

Markley Heliport

Lat. 41-36 Long. 98-55

Service: None
 Size: 70' x 310'
 Ownership: Private
 Use: Private
 Elevation: Ground level

Ord

Valley County Hospital Heliport

Lat. 41-36 Long. 98-56

Phone: 308/728-3200

Service: None
 Size: 350' x 400'
 Ownership: Hospital
 Use: Emergency
 Elevation: Ground level

NEVADA

Battle Mountain
 Lander County Heliport
 Lat. 40-36 Long. 116-53
 Service: None
 Size:
 Ownership: Municipal
 Use: Public
 Elevation: Ground level

Las Vegas
 Atomic Energy Commission Headquarters Heliport
 Service:
 Size: 60' x 60'
 Ownership: Private
 Use: Private
 Elevation: Ground level

Las Vegas
 Castaways Hotel Heliport
 Service: None
 Size: 60' x 60'
 Ownership: Hotel
 Use: Private
 Elevation: Ground level

Las Vegas
 Charleston Park Heliport
 Service: None
 Size: 60' x 60'
 Ownership: Private
 Use: Private
 Elevation: Ground level

Las Vegas
 Circus Casino Heliport
 Service: None
 Size: 60' x 60'
 Ownership: Private
 Use: Private
 Elevation: Ground level

Las Vegas
 Desert Inn Hotel Heliport
 Service: None
 Size: 100' x 100'
 Ownership: Hotel
 Use: Commercial
 Elevation: Ground level

NEVADA - continued

Las Vegas
 Dunes Hotel Heliport
 Service: None
 Size: 75' x 75'
 Ownership: Hotel
 Use: Private
 Elevation: Ground level

Las Vegas
 El Rancho Vegas Hotel Heliport
 Service: None
 Size: 100' x 100'
 Ownership: Hotel
 Use: Commercial
 Elevation: Ground level

Las Vegas
 Flamingo Hotel Heliport
 Service: None
 Size: 75' x 100'
 Ownership: Hotel
 Use: Commercial
 Elevation: Ground level

Las Vegas
 Frontier Hotel Heliport
 Service: None
 Size: 60' x 60'
 Ownership: Hotel
 Use: Private
 Elevation: Ground level

Las Vegas
 Hacienda Hotel Heliport
 Service: None
 Size: 100' x 100'
 Ownership: Hotel
 Use: Commercial
 Elevation: Ground level

Las Vegas
 Landmark Hotel Heliport
 Service: None
 Size: 60' x 60'
 Ownership: Hotel
 Use: Private
 Elevation: Ground level

NEVADA - continued

Las Vegas

McCarran Field Heliport

Service: None
Size: None
Ownership: Public
Use: Public
Elevation: Ground level

Las Vegas

Riviera Hotel Heliport

Service: None
Size: 100' x 100'
Ownership: Hotel
Use: Commercial
Elevation: Ground level

Las Vegas

Rose de Lima Hospital Heliport

Service: None
Size: 60' x 60'
Ownership: Hospital
Use: Emergency
Elevation: Ground level

Las Vegas

Sands Hotel Heliport

Service: None
Size: 60' x 60'
Ownership: Hotel
Use: Commercial
Elevation: Ground level

Las Vegas

Stardust Hotel Heliport

Service: None
Size: 60' x 60'
Ownership: Hotel
Use: Private
Elevation: Ground level

Las Vegas

Thunderbird Field Heliport

Service: Private
Size: 60' x 60'
Ownership: Private
Use: Public
Elevation: Ground level

NEVADA - continued

Minden

Douglas County Helipad

Lat. 38-59 Long. 119-45
Service: None
Size: None
Ownership: Municipal
Use: Public
Elevation: Ground level

Mountain City

Petan Ranch Helipad

Service: None
Size: None
Ownership: Private
Use: Private
Elevation: Ground level

North Las Vegas

City Garage Helistop

Lat. 36-13 Long. 115-08
Service: None
Size: 70' x 70'
Ownership: Public
Use: None
Elevation: Ground level

North Las Vegas

City Hall Helistop

Lat. 36-12 Long. 115-06
Service: None
Size: 70' x 70'
Ownership: Public
Use: Private
Elevation: Ground level

North Las Vegas

Public Safety Bldg. Heliport

Lat. 36-12 Long. 115-06
Service: None
Size: 70' x 70'
Ownership: Public
Use: None
Elevation: Ground level

NEVADA - continued

North Las Vegas
Southern Nevada Memorial Hospital
Heliport

Lat. 36-09 Long. 115-09
Service: None
Size: 50' x 50'
Ownership: Hospital
Use: Emergency
Elevation: Ground level

Reno

Rockwell Inc. Heliport

Lat. 39-39 Long. 119-42
Service:
Size:
Ownership: Company
Use: Private
Elevation: Ground level

Reno

Municipal Airport Heliport

Service: Fuel
Size: 100' x 100'
Ownership: Municipal
Use: Public
Elevation: Ground level

Reno

Stead Heliport

Lat. 39-40 Long. 119-53
Service: None
Size:
Ownership: Public
Use: Public
Elevation: Ground level

NEW HAMPSHIRE

Concord

Sprague Electric Co. Heliport

Lat. 43-12 Long. 71-30
Service: None
Size: 100' x 100'
Ownership: Company
Use: Private
Elevation: Ground level

NEW HAMPSHIRE - continued

Franconia

Franconia Notch State
Lat. 44-10 Long. 71-41
Phone: 603/823-5563

Service: None
Size: 200' x 200'
Ownership: Municipal
Use: Private
Elevation: Ground level

Manchester

Public Service Co. Helistop

Lat. 43-00 Long. 71-28
Service: None
Size: 80' x 80'
Ownership: Company
Use: Private
Elevation: Ground level

Nashua

Holiday Inn Heliport

Lat. 42-43 Long. 71-28
Phone: 603/888-1551
Service: None
Size: 100' x 100'
Ownership: Inn
Use: Private
Elevation: Ground level

Nashua

Sanders Associates Heliport

Corporate headquarters
Lat. 42-42 Long. 71-26
Phone: 603/885-6197
Service: None
Size: 100' x 100'
Ownership: Company
Use: Private
Elevation: Ground level

Nashua

Sanders Canal St. Heliport

Lat. 42-45 Long. 71-27
Phone: 603/885-6197
Service: None
Size: 100' x 100'
Ownership: Sanders Associates
Use: Private
Elevation: Rooftop

NEW HAMPSHIRE - continued

Nashua
Sanders Simon St. Heliport
Lat. 42-45 Long. 71-29
Phone: 603/885-6197
Service: None
Size: 100' x 100'
Ownership: Sanders Asso-
ciates
Use: Private
Elevation:

Nashua
Sprague-Nashua Heliport
Lat. 42-45 Long. 71-28
Service: None
Size: 100' x 100'
Ownership: Sprague Electric
Co.
Use: Private
Elevation: Ground level

Plymouth
Sprague Electric Co. Heliport
Lat. 43-46 Long. 71-43
Phone: 603-536-2211
Service: None
Size: 100' x 100'
Ownership: Company
Use: Private
Elevation: Ground level

NEW JERSEY

Absecon
Stillmeadows Heliport
Lat. 39-25 Long. 74-29
Phone: 609/641-5580
Service:
Size: 100' x 100'
Ownership: Private
Use: Private
Elevation: Ground level

Allentown
Lat. 40-55 Long. 74-04
Phone: 587-3300
Service: None
Size: 75' x 75'
Ownership: Private
Use: Private
Elevation: Ground level

NEW JERSEY - continued

Allentown
Mayetta Bog Heliport
Beach Haven Inlet
Service: None
Size: 75' x 75'
Ownership: Private
Use: Private
Elevation: Ground level

Seaside Park Yacht Club
Helistop
Lat. 49-55 Long. 74-04
Mailing: Richard Switlik
88 S. Main St.
Allentown, N.J.

Allwood
Automated Business Systems
Helistop
Lat. 40-50 Long. 74-09
Phone: 201/935-2200
Service:
Size: 85' x 85'
Ownership: Company
Use: Private
Elevation: Ground level

Andover
Aeroflex Andover Helipad
Lat. 41-00 Long. 74-44
Service:
Size:
Ownership: Private
Use: Private
Elevation:

Annandale
Coach and Four Farm Helistop
Lat. 40-35 Long. 74-53
Service:
Size: 100' x 100'
Ownership: Private
Use: Private
Elevation: Ground level

Ashland
Strawbridge & Clothier Heliport
Lat. 39-51 Long. 75-00
Phone: 215/644-4430
Service:
Size: 60' x 60'
Ownership: Private
Use: Private
Elevation:

NEW JERSEY - continued

Atlantic City

Capt. Starn's Heliport

Atlantic Yachting Co.

Service: None
Size: 75' x 75'
Ownership: Company
Use: Public
Elevation: Ground level

Atlantic City

Data Processing Center Helistop

Atlantic City Electric Co.

1600 Pacific Ave.

Lat. 39-23 Long. 74-33

Phone: 609/345-4191

Service:
Size: 100' x 100'
Ownership: Company
Use: Private
Elevation: Ground level

Atlantic City

Prudential Linwood Helistop

Lat. 39-20 Long. 74-34

Phone: 201/336-3042

Service:
Size: 75' x 75'
Ownership: Prudential
Insurance Co.
Use: Private
Elevation: Ground level

Atlantic Highlands

Snyder Westerlind Helistop

Lat. 40-24 Long. 74-00

Phone: 201/291-2500

Service:
Size: 75' x 200'
Ownership: Private
Use: Private
Elevation: Ground level

Atsion

Atsion Helistop

Lat. 39-44 Long. 74-45

Service:
Size: 85' x 85'
Ownership: N.J. Dept of Conservation & Economic Development
Use: Private
Elevation: Ground level

NEW JERSEY - continued

Barnegat

Mosquito Commission Helistop

West Bay St.

Lat. 39-45 Long. 74-13

Phone: 609/698-8271

Service:
Size: 225' x 400'
Ownership: Municipal
Use: Private
Elevation: Ground level

Bayonne

Humble Oil and Refining Co.

Heliport #1

Bayonne Refining Complex

East 22nd St.

Phone: 474-0100

Service:
Size: 100' x 100'
Ownership: Company
Use: Private
Elevation: Ground level

Bayonne

Humble Oil and Refining Co.

Heliport #2

Bayonne Refining Complex

East 22nd St.

Lat. 40-39 Long. 74-05

Phone: 474-0100

Service:
Size: 100' x 100'
Ownership: Company
Use: Private
Elevation: Ground level

Bayonne

ICI America Helistop

East 22nd and Ave. J

Lat. 40-39 Long. 74-06

Service:
Size: 100' x 100'
Ownership: Company
Use: Private
Elevation: Ground level

Bayonne Bridge

Port of N.Y. Authority Helicopter

Service:
Size: 50' x 50'
Ownership: Bi-State Agency
Use: Private
Elevation: Ground level

NEW JERSEY - continued

Bedford Hills
Cooper Helistop
Lat. 40-54 Long. 74-15
Service:
Size:
Ownership: Company
Use: Private
Elevation: Ground level

Bedminster
Aronson Helicopter
Lat. 40-39 Long. 74-43
Phone: 201/439-2112
Service: None
Size: 100' x 100'
Ownership: Private
Use: Private
Elevation: Ground level

Bedminster Township
Kean Helistop
Service: None
Size: 75' x 75'
Ownership: Private
Use: Private
Elevation: Ground level

Belle Mead
Carrier Clinic Helistop
Lat. 40-27 Long. 74-41
Service:
Size:
Ownership: Clinic
Use: Private
Elevation:

Bellmawr
Bellmawr Police Dept. Helicopter
Lat. 39-52 Long. 75-04
Phone: 609/931-2120
Service:
Size: 85' x 85'
Ownership: Police
Use: Public
Elevation: Ground level

Belmar
Monmouth County Helipad
Lat. 40-11 Long. 74-07
Service: None
Size: 100' x 100'
Ownership: Municipal
Use: Commercial
Elevation:

NEW JERSEY - continued

Berkeley Heights
Bell Telephone Lab Helicopter
Service: None
Size: 100' x 100'
Ownership: Private
Use: Private
Elevation: Ground level

Berlin
West Jersey Hospital Helicopter
Lat. 39-46 Long. 74-55
Phone: 609/767-5500
Service: None
Size: 75' x 75'
Ownership: Hospital
Use: Emergency
Elevation:

Blairstown
Yards Creek Helicopter
Keystone Helicopter Corp.
Lat. 41-00 Long. 75-00
Phone: 201/724-3100
Service: None
Size: 200' x 200'
Ownership: Corporation
Use: Private
Elevation: Ground level

Bloomfield
Peerless Tube Helistop
Lat. 40-15 Long. 74-15
Service: None
Size:
Ownership: Company
Use: Private
Elevation:

Bloomfield
State Police-Bloomfield Helistop
Lat. 40-50 Long. 74-10
Service:
Size:
Ownership: Municipal
Use: Police
Elevation:

NEW JERSEY - continued

Boonton Township
Riverside Hospital Helistop
Lat. 40-54 Long. 74-25
Service: None
Size:
Ownership: Hospital
Use: Emergency
Elevation: Ground level

Boonton
Vesco Heliport
Lat. 40-55 Long. 74-26
Phone: 201/335-8293
Service:
Size: 75' x 75'
Ownership: Private
Use: Private
Elevation:

Bordentown
Nat'l Guard 328th Trans. Co.
Helistop
Lat. 40-08 Long. 74-43
Phone: 609/292-8449
Service:
Size: 75' x 75'
Ownership: Nat'l Guard
Use: Private
Elevation:

Bound Brook
Nat'l Guard Bound Brook Armory
Helistop
Lat. 40-34 Long. 74-33
Phone: 609/292-8449
Service:
Size: 100' x 100'
Ownership: Nat'l Guard
Use: Private
Elevation: Ground level

Bound Brook
Union Carbide Helistop
Lat. 40-33 Long. 74-30
Phone: 201/356-8000
Service:
Size: 100' x 100'
Ownership: Corporation
Use: Private
Elevation: Ground level

NEW JERSEY - continued

Bridgeport
Logan Plant Helistop
Lat. 39-47 Long. 75-21
Phone: 609/467-3100
Service: Marked
Size: 150' x 150'
Ownership: Rollins Int'l
Use: Private
Elevation: Ground level

Bridgeton
Nat'l Guard Bridgeton Armory
Helistop
Lat. 39-29 Long. 75-12
Phone: 609/292-8449
Service:
Size: 100' x 100'
Ownership: Nat'l Guard
Use: Private
Elevation:

Bridgewater
Ethicon Inc. Heliport
Route 22
Lat. 40-34 Long. 74-38
Phone: 201/722-0400
Service: None
Size: 100' x 100'
Ownership: Johnson & Johnson
Use: Private
Elevation: Ground level

Browns Mills
Deborah Hospital Heliport
Service: None
Size: 300' x 300'
Ownership: Hospital
Use: Emergency
Elevation: Ground level

Brunswick
Johnson & Johnson Helistop
Service:
Size: 100' x 100'
Ownership: Company
Use: Private
Elevation:

NEW JERSEY - continued

Brunswick

Personal Products Corp. Heliport

Service:
Size: 100' x 100'
Ownership: Corporation
Use: Private
Elevation:

Burlington

Burlington Generating Station
Heliport

Public Service Electric & Gas Co.

Lat. 40-04 Long. 74-52
Service:
Size: 75' x 75'
Ownership: Company
Use: Private
Elevation: Ground level

Burlington

Burlington Helistop

Tenneco Inc.
Service:
Size: 100' x 100'
Ownership: Company
Use: Private
Elevation: Ground level

Burlington

Burlington Helistop
Tennessee Gas Transmission Co.

Heliport
Service: None
Size: 100' x 100'
Ownership: Company
Use: Private
Elevation: Ground level

Burlington

Geri Helistop
U.S. Route 130
Lat. 40-04 Long. 74-50
Phone: 609/387-3825

Service:
Size: 75' x 75'
Ownership: General Energy
Resources
Use: Private
Elevation: Ground level

NEW JERSEY - continued

Burlington

Hercules Inc. Heliport

Lat. 40-06 Long. 74-50
Phone: 609/386-1300
Service:
Size: 100' x 100'
Ownership: Company
Use: Private
Elevation: Ground level

Burlington

Liquid Carbonic Corp. Heliport

Neck Rd.
Lat. 40-05 Long. 74-49
Phone: 609/386-6000
Service:
Size: 120' x 180'
Ownership: Corporation
Use: Private
Elevation: Ground level

Butler

Idylease Helistop
Lat. 41-63 Long. 74-25
Phone: 201/697-3311

Service:
Size: 100' x 100'
Ownership: Private
Use: Private
Elevation:

Caldwell

Allied Chemical Corp. Heliport

Lat. 40-51 Long. 74-17
Phone: 201/731-5600
Service:
Size: 100' x 100'
Ownership: Corporation
Use: Private
Elevation: Ground level

Caldwell

Caldwell Wright Helistop

Lat. 40-52 Long. 74-16
Service:
Size:
Ownership: Private
Use: Private
Elevation:

NEW JERSEY - continued

Caldwell

Prudential Roseland Helistop

Prudential Insurance Co.

Lat. 40-48 Long. 74-17

Phone: 201/336-3042

Service:

Size: 75' x 75'

Ownership: Company

Use: Private

Elevation: Ground level

Califon

Constrad Helistop

Lat. 40-42 Long. 74-46

Phone: 201/234-1433

Service:

Size: 100' x 100'

Ownership: Private

Use: Private

Elevation:

Califon

Lebanon Helistop

Lockheed Electronics Co.

Service:

Size: 100' x 100'

Ownership: Company

Use: Private

Elevation: Ground level

Camden

Cherry Hill Heliport

Lat. 39-54 Long. 74-58

Phone: 609/428-9800

Service:

Size: 100' x 100'

Ownership: Private

Use: Public

Elevation: Ground level

Camden

Cooper Hospital Heliport

6th and Stevens Sts.

Lat. 39-56 Long. 75-07

Phone: 609/964-6600

Service: Marked

Size: 61' x 62'

Ownership: Hospital

Use: Emergency

Elevation: Ground level

NEW JERSEY - continued

Camden

Langston Helistop

1930 South 6th St.

Lat. 39-52 Long. 75-00

Phone: 201/234-1433

Service:

Size: 200' x 200'

Ownership: Company

Use: Private

Elevation:

Camden

RCA Moorestown Heliport

Radio Corp. of America

Front and Cooper Sts.

Service:

Size: 200' x 200'

Ownership: Corporation

Use: Private

Elevation:

Camden

RCA Yard #1 Helistop

Front and Cooper Sts.

Lat. 39-56 Long. 75-07

Phone: 609/963-8000

Service:

Size: 75' x 75'

Ownership:

Use: Private

Elevation: Ground level

Camden

RCA Yard #4 Helistop

River Rd. and State St.

Service:

Size: 75' x 75'

Ownership: Corporation

Use: Private

Elevation: Ground level

Camden

Winslow Helistop

Lat. 39-37 Long. 74-53

Phone: 609/724-1300

Service:

Size:

Ownership: Company

Use: Private

Elevation: Ground level

NEW JERSEY - continued

Cape May County
Nat'l Guard Cape May Armory
Helistop
Lat. 39-05 Long. 74-48
Phone: 609/292-8449
Service:
Size: 100' x 100'
Ownership: Nat'l Guard
Use: Private
Elevation: Ground level

Carlstadt
Reem Paper Corp. Heliport
600 South Commercial Ave.
Service:
Size:
Ownership: Corporation
Use: Private
Elevation: Ground level

Carney's Point
#2 Helistop
Lat. 39-42 Long. 75-29
Phone: 609/299-4800
Service:
Size: 100' x 100'
Ownership: Private
Use: Private
Elevation: Ground level

Carteret
FMC Corp. Heliport
500 Roosevelt Ave.
Lat. 40-35 Long. 74-13
Service:
Size: 100' x 100'
Ownership: Corporation
Use: Private
Elevation: Ground level

Carteret
U.S. Metals Refining Co. Heliport
Service:
Size: 100' x 100'
Ownership: Company
Use: Private
Elevation: Ground level

NEW JERSEY - continued

Centerville
Branchburg Switch Helistop
Public Service Electric & Gas
Lat. 40-32 Long. 74-44
Phone: 201/622-7000
Service:
Size: 75' x 75'
Ownership: Company
Use: Private
Elevation: Ground level

Chatham Township
Ballymere Heliport
Service: None
Size: 200' x 300'
Ownership: Private
Use: Private
Elevation: Ground level

Cherry Hill
AM Rogers Construction Co. Helistop
2104 Fairfac Ave.
Service:
Size: 100' x 100'
Ownership: Company
Use: Private
Elevation: Ground level

Cherry Hill
C & T Helistop
Lat. 39-56 Long. 75-03
Phone: 609/665-0505
Service: Marked
Size: 75' x 75'
Ownership: Company
Use: Private
Elevation: Ground level

Cherry Hill
Caputo Helistop
Lat. 39-52 Long. 79-54
Service: None
Size: 75' x 75'
Ownership: Private
Use: Private
Elevation: Ground level

NEW JERSEY - continued

Cherry Hill
Cherry Hill Inn Heliport
Route 38 and Haddonfield Rd.
Lat. 39-56 Long. 75-02
Service:
Size: 75' x 75'
Ownership: Inn
Use: Private
Elevation: Ground level

Cherry Hill
RCA Cherry Hill Heliport
Lat. 30-55 Long. 75-00
Phone: 609/663-7216
Service: None
Size: 165' x 255'
Ownership: Corporation
Use: Private
Elevation: Ground level

Cherry Hill
Ronson-Cherry Hill Helistop
Lat. 39-55 Long. 75-02
Phone: 609/771-9500
Service: None
Size: 75' x 75'
Ownership: Holiday Inn
Use: Private
Elevation: Ground level

Cherry Hill
Cundiff Helistop
416 Browning Lane
Service: None
Size: 75' x 75'
Ownership: Private
Use: Private
Elevation: Ground level

Cinnaminson
Starrport Heliport
Route 130
Lat. 40-00 Long. 74-58
Phone: 609/829-4100
Service:
Size: 230' x 360'
Ownership:
Use: Public
Elevation:

NEW JERSEY - continued

Clementon
Pine Valley Helistop
Lat. 39-47 Long. 74-58
Phone: 609/783-3000
Service:
Size: 100' x 100'
Ownership:
Use: Private
Elevation: Ground level

Clifton
Automated Business Systems
Helistop
Lat. 40-50 Long. 74-09
Phone: 201/935-2200
Service:
Size: 85' x 85'
Ownership: Private
Use: Private
Elevation: Ground level

Clifton
Clifton Helistop
Lat. 40-53 Long. 74-10
Phone: 201/622-7000 ext. 3508
Service:
Size: 75' x 75'
Ownership: Private
Use: Private
Elevation: Ground level

Clifton
Suburban Helistop
Lat. 41-51 Long. 74-10
Phone: 201/777-0100
Service:
Size: 75' x 75'
Ownership: Private
Use: Private
Elevation:

Collingswood
C & T Affiliates Inc. Helistop
Lat. 39-56 Long. 75-03
Phone: 609/665-0505
Service:
Size: 75' x 75'
Ownership: Company
Use: Private
Elevation:

NEW JERSEY - continued

Cologne
Hanselman Heliport
Lat. 39-30 Long. 74-37
Phone: 609/965-1613
Service:
Size: 75' x 75'
Ownership: Private
Use: Private
Elevation: Ground level

Cranbury
Perrine Farm Heliport
Dey Rd.
Service:
Size: 75' x 75'
Ownership: Private
Use: Private
Elevation: Ground level

Cranbury
Patterson Farm Heliport
Half Acre Rd.
Phone: 609/395-0421
Service:
Size: 100' x 100'
Ownership: Private
Use: Private
Elevation: Ground level

Cream Ridge
Lahaway Heliport
Service: None
Size: 75' x 75'
Ownership: Private
Use: Private
Elevation: Ground level

Deepwater
Deepwater Heliport
Lat. 39-41 Long. 75-30
Service:
Size:
Ownership: Private
Use: Private
Elevation:

Deepwater
Dupont Denehours & Co. Heliport
Lat. 39-41 Long. 75-00
Phone: 299-5000 ext. 2173
Service:
Size: 100' x 100'
Ownership: Company
Use: Private
Elevation: Ground level

NEW JERSEY - continued

Delanco
Ronson-Delanco Heliport
Arlington Truck
Lat. 40-03 Long. 74-56
Phone: 609/882-9286
Service:
Size: 100' x 100'
Ownership: Company
Use: Private
Elevation: Ground level

Deptford
RCA Parts and Accessories Heliport
Lat. 39-50 Long. 75-05
Phone: 609/763-8000
Service: None
Size: 90' x 100'
Ownership: Private
Use: Private
Elevation: Ground level

Dover
Nat'l Guard Armory Heliport
Lat. 40-54 Long. 74-34
Phone: 609/292-8449
Service:
Size: 100' x 100'
Ownership: Nat'l Guard
Use: Private
Elevation: Ground level

Dover Township
Ocean County College Heliport
Lat. 40-00 Long. 74-10
Phone: 201/255-4000
Service:
Size: 100' x 100'
Ownership: College
Use:
Elevation: Ground level

East Brunswick
Colonial Oaks Heliport
Lat. 40-24 Long. 74-26
Phone: 254-8001
Service:
Size: 800' x 800'
Ownership: Public
Use: Public
Elevation: Ground level

NEW JERSEY - continued

East Brunswick
 East Brunswick Helistop
 Tennessee Gas Trans. Co.
 Service: None
 Size: 75' x 75'
 Ownership: Company
 Use: Private
 Elevation: Ground level

East Patcong
 Sanssouci Estate Helistop
 Service:
 Size: 40' x 60'
 Ownership: Private
 Use: Private
 Elevation:

Eatontown
 Alexander's Eatontown Helistop
 Lat. 40-17 Long. 74-03
 Phone: 212/560-2121
 Service: None
 Size: 75' x 75'
 Ownership: Company
 Use: Private
 Elevation: Ground level

Edison
 Edison Helistop
 Tennessee Gas Trans. Co.
 Service: None
 Size: 75' x 75'
 Ownership: Company
 Use: Private
 Elevation: Ground level

Edison
 Middlesex Mosquito Comm. Helistop
 Lat. 40-29 Long. 74-21
 Phone: 201/549-0665
 Service:
 Size: 100' x 300'
 Ownership: Municipal
 Use: Private
 Elevation: Ground level

Egg Harbor
 Pacemaker Heliport
 Service: None
 Size: 100' x 300'
 Ownership: Private
 Use: Commercial
 Elevation: Ground level

NEW JERSEY - continued

Elizabeth
 Green Lane Helistop
 500 North Broad St.
 Lat. 40-41 Long. 74-14
 Phone: 201/289-5000
 Service: None
 Size: 100' x 100'
 Ownership: Private
 Use: Private
 Elevation: Ground level

Elizabeth
 Liberty Hall Helistop
 Lat. 40-40 Long. 74-14
 Service: None
 Size: 85' x 85'
 Ownership: Elizabethtown
 Consolidated
 Gas Co.
 Use: Private
 Elevation: Ground level

Englewood Cliffs
 Lipton Helistop
 Lat. 40-53 Long. 73-56
 Phone: 201/567-8000
 Service:
 Size:
 Ownership: Company
 Use: Private
 Elevation: Ground level

Fairmont
 Constrad Heliport
 Service: None
 Size: 75' x 75'
 Ownership: Private
 Use: Private
 Elevation: Ground level

Far Hills
 Lat. 40-42 Long. 74-37
 Service:
 Size: 90' x 90'
 Ownership: Private
 Use: Private
 Elevation:

NEW JERSEY - continued

Far Hills

Mill House Helistop

Service: None
Size: 85' x 85'
Ownership: Private
Use: Private
Elevation: Ground level

Far Hills

Swank Heliport

Service: None
Size: 300' x 300'
Ownership: Private
Use: Private
Elevation: Ground level

Farmingdale

Williams Helistop

Lat. 40-07 Long. 74-08
Phone: 201/458-2045

Service: None
Size: 75' x 75'
Ownership: Private
Use: Private
Elevation: Ground level

Flemington

Coach and Four Farm Helistop

Lat. 40-35 Long. 74-53
Phone: 201/782-5439

Service: Marked
Size: 100' x 100'
Ownership: Private
Use: Private
Elevation: Ground level

Flemington

Flemington Helistop

Service: None
Size: 100' x 100'
Ownership: Private
Use: Private
Elevation: Ground level

Flemington

Flemington Helistop

Tennessee Gas Trans. Co. Heliport

Service: None
Size: 75' x 75'
Ownership: Company
Use: Private
Elevation: Ground level

NEW JERSEY - continued

Florence

Hooker Chemical Co. Helistop

Lat. 40-06 Long. 74-49
Phone: 609/499-2300

Service:
Size: 75' x 75'
Ownership: Company
Use: Private
Elevation: Ground level

Florham Park

Esso Research & Engineering
Center Helistop

Lat. 40-46 Long. 74-25
Phone: 201/474-2646

Service:
Size: 600' x 600'
Ownership: Private
Use: Private
Elevation: Ground level

Fords

Tenneco Helistop

Service:
Size: 100' x 100'
Ownership: Private
Use: Private
Elevation: Ground level

Fort Lee

Washington Bridge Heliport

Service:
Size: 75' x 75'
Ownership: Port of N.Y.
Authority
Use: Private
Elevation:

Fort Monmouth

Patterson Army Hospital Heliport

Lat. 40-19 Long. 74-02
Service: Lighted
Size: 100' x 100'
Ownership: Government
Use: Medical evacuation
Elevation: Ground level

NEW JERSEY - continued

Franklin

Nat'l Guard Armory Helistop

Lat. 41-06 Long. 74-35

Phone: 609/292-8449

Service: None

Size: 100' x 100'

Ownership: Nat'l Guard

Use: Private

Elevation: Ground level

Freehold

Central Jersey Bank & Trust Co.

Heliport

Lat. 40-14 Long. 74-17

Phone: 201/462-0011

Service: None

Size: 100' x 100'

Ownership: Company

Use: Private

Elevation: Ground level

Freehold

Freehold Raceway Helistop

Lat. 40-15 Long. 74-15

Phone: 201/462-3800

Service: None

Size: 100' x 100'

Ownership: Private

Use: Private

Elevation: Ground level

Freehold

Worthington Helistop

Worth Biochem Corp.

Lat. 40-14 Long. 74-10

Phone: 201/462-3838

Service:

Size: 75' x 75'

Ownership: Corporation

Use: Private

Elevation: Ground level

Garfield

National Family Stores heliport

Service: None

Size: 150' x 150'

Ownership: Private

Use: Private

Elevation: Ground level

NEW JERSEY - continued

Gibbstown

Repauno Works Helistop

Dupont Denemours Co.

Lat. 39-50 Long. 75-17

Phone: 609/423-0105

Service:

Size: 350' x 350'

Ownership: Company

Use: Private

Elevation: Ground level

Gladstone

Mill House Helistop

Somerset Land Co.

Lat. 40-42 Long. 74-40

Phone: 201/234-0228

Service:

Size: 85' x 85'

Ownership: Company

Use: Private

Elevation: Ground level

Glassboro

New Freedom Helistop

Lat. 39-44 Long. 74-58

Phone: 201/622-7000 ext. 3508

Service:

Size:

Ownership: Public Service

Electric & Gas

Use: Private

Elevation:

Glen Gardner

Dogpatch Helistop

Red Mill Rd.

Lat. 40-42 Long. 74-56

Phone: 201/527-2378

Service:

Size: 75' x 75'

Ownership: Private

Use: Private

Elevation: Ground level

NEW JERSEY - continued

Glen Gardner
Lebanon Township Helistop
Woodglen Rd.
Lat. 40-43 Long. 74-53
Phone: 201/638-8523
Service:
Size: 75' x 75'
Ownership: Municipal
Use: Private
Elevation:

Hackensack
Bergen Distribution Helistop
Public Service Electric & Gas
Service: None
Size: 75' x 75'
Ownership: Company
Use: Private
Elevation: Ground level

Hacksensack
Record Helistop
Lat. 40-52 Long. 74-02
Phone: 201/646-4000
Service:
Size: 75' x 75'
Ownership: Bergen Evangelical Record
Use: Private
Elevation: Ground level

Hackettstown
Hackettstown Helistop
Elizabethtown Gas Co.
Lat. 40-52 Long. 74-48
Phone: 201/289-5000
Service:
Size: 100' x 100'
Ownership: Company
Use: Private
Elevation: Ground level

Hackettstown
Nat'l Guard Helistop
Lat. 40-52 Long. 74-48
Phone: 609/292-8449
Service:
Size: 100' x 100'
Ownership: Nat'l Guard
Use: Private
Elevation:

NEW JERSEY - continued

Hackettstown
Panther Valley Helistop
Route 517
Lat. 40-54 Long. 74-50
Phone: 201/852-5300
Service:
Size: 100' x 100'
Ownership: Municipal
Use: Public
Elevation: Ground level

Hackettstown
Sellers Helistop
Lat. 40-46 Long. 74-52
Phone: 201/524-6006
Service:
Size: 100' x 100'
Ownership: Private
Use: Private
Elevation: Ground level

Haddonfield
Cherry Hill Inn Heliport
Route 38 and Haddonfield Rd.
Service:
Size:
Ownership: Inn
Use: Private
Elevation: Ground level

Hainesport
Hilltop Inn Heliport
Marne Highway
Service: None
Size: 200' x 200'
Ownership:
Use:
Elevation: Ground level

Hainesport
Winziner Helistop
Lat. 39-59 Long. 74-50
Phone: 609/267-8600
Service:
Size: 75' x 100'
Ownership: Private
Use: Private
Elevation: Ground level

NEW JERSEY - continued

Hamilton

Buckley's Tavern Heliport
Service: None
Size: 75' x 75'
Ownership: Tavern
Use: Public
Elevation: Ground level

Hamilton Township

Hamilton Hospital Heliport

1881 West Hamilton St.

Lat. 40-15 Long. 74-40

Phone: 609/586-9000

Service: Marked
Size: 75' x 75'
Ownership: Hospital
Use: Emergency
Elevation: Ground level

Hamilton Township

Mercer Generating Station Heliport

Public Service Electric & Gas Co.

Lat. 40-10 Long. 74-44

Phone: 201/622-7000

Service:
Size: 75' x 75'
Ownership: Company
Use: Private
Elevation: Ground level

Hamilton Township

Congoleum-Nairn, Inc. Heliport

Lat. 40-15 Long. 72-42

Service:
Size: 100' x 100'
Ownership: Private
Use: Private
Elevation: Ground level

Hammonton

Nat'l Guard Armory Helistop

Phone: 609/292-8449

Service:
Size: 100' x 100'
Ownership: Nat'l Guard
Use: Private
Elevation: Ground level

NEW JERSEY - continued

Hampton

Coach N' Paddock Heliport

Lat. 40-39 Long. 75-00

Phone: 735-7889

Service:
Size: 100' x 100'
Ownership: Private
Use: Public
Elevation: Ground level

Hampton

Elizabethtown Gas Co. Heliport

Lat. 40-43 Long. 74-58

Phone: 201/289-5000

Service:
Size: 75' x 75'
Ownership: Company
Use: Private
Elevation: Ground level

Hampton

Northwest AAS Heliport

Lat. 40-43 Long. 74-58

Service: None
Size:
Ownership: Private
Use: Private
Elevation:

Hightstown

Agroters Heliport

301 Mercer St.

Lat. 40-16 Long. 74-35

Phone: 609/448-6346

Service:
Size: 75' x 75'
Ownership: Private
Use: Private
Elevation: Ground level

Hightstown

Colonial Helicopters Heliport

Lat. 40-18 Long. 74-28

Phone: 201/431-1333

Service:
Size: 150' x 200'
Ownership: Private
Use: Private
Elevation: Ground level

NEW JERSEY - continued

Hightstown
Hilton Inn Helistop
Lat. 40-16 Long. 74-30
Phone: 609/448-000
Service:
Size: 100' x 100'
Ownership: Private
Use: Private
Elevation: Ground level

Hightstown
McGraw Hill Heliport
Lat. 40-17 Long. 74-32
Phone: 609/448-1700
Service:
Size:
Ownership: Company
Use: Private
Elevation: Ground level

Hightstown
RCA Astro Div. Heliport
Radio Corp. of America
Lat. 40-17 Long. 74-33
Phone: 609/448-3400
Service: None
Size: 75' x 75'
Ownership: Corporation
Use: Private
Elevation: Ground level

Hightstown
Triangle Publications Heliport
Lat. 40-16 Long. 74-29
Phone: 609/448-9100
Service: None
Size:
Ownership: Company
Use: Private
Elevation: Ground level

Holmdel
Bell Telephone Lab Heliport
Service: None
Size: 100' x 100'
Ownership: Company
Use: Private
Elevation: Ground level

NEW JERSEY - continued

Holmdel
Holmdel State Police Helistop
Garden State Parkway
Lat. 40-23 Long. 74-10
Phone: 201/442-8600
Service:
Size: 100' x 100'
Ownership: Municipal
Use: Police
Elevation:

Iselin
Elizabethtown Gas Co. Heliport
Service: None
Size: 120' x 240'
Ownership: Company
Use: Private
Elevation: Ground level

Jackson
Lahaway Helistop
Lat. 40-07 Long. 74-26
Service: None
Size: 75' x 75'
Ownership: Private
Use: Private
Elevation: Ground level

Jamesburg
BASF Corp. Helistop
Lat. 40-22 Long. 74-28
Service:
Size: 75' x 75'
Ownership: Corporation
Use: Private
Elevation:

Jamesburg
Jamesburg Helistop
N.J. Forest Fire Service
Lat. 40-20 Long. 74-26
Phone: 609/292-2977
Service:
Size: 100' x 100'
Ownership: Municipal
Use: Private
Elevation: Ground level

NEW JERSEY - continued

Jersey City
 Faberge #2 Helistop
 Lat. 40-41 Long. 74-05
 Service: None
 Size:
 Ownership: Private
 Use: Private
 Elevation: Ground level

Jersey City
 Harborside Heliport
 Lat. 40-43 Long. 74-01
 Phone: 201/435-5500
 Service: None
 Size:
 Ownership: Private
 Use: Private
 Elevation: Ground level

Jersey City
 Koppers Co. Heliport
 Lat. 40-48 Long. 74-05
 Service: None
 Size: 100' x 100'
 Ownership: Company
 Use: Private
 Elevation: Ground level

Jersey City
 Pepsi-Cola Bottling Co. Heliport
 Service: None
 Size: 70' x 100'
 Ownership: Company
 Use: Private
 Elevation: Ground level

Jersey City
 Public Service Electric & Gas Co.
 Heliport
 Hudson Generating Station
 Service:
 Size: 75' x 75'
 Ownership: Company
 Use: Private
 Elevation: Ground level

Jersey City
 Rayette-Faberge Inc. Heliport
 Service: None
 Size: 75' x 75'
 Ownership: Company
 Use: Private
 Elevation: Ground level

NEW JERSEY - continued

Jersey City
 Terminal Jersey City Helistop
 Lat. 40-15 Long. 74-03
 Phone: 201/939-9150
 Service: None
 Size:
 Ownership: Corporation
 Use: Private
 Elevation: Ground level

Jobstown
 Rosebud Helistop
 Lat. 40-02 Long. 74-39
 Phone: 609/723-4090
 Service: None
 Size: 200' x 200'
 Ownership: Private
 Use: Private
 Elevation: Ground level

Kearny
 BASF Corp. Helistop
 Lat. 40-43 Long. 74-07
 Phone: 201/521-1600
 Service: Marked
 Size: 75' x 200'
 Ownership: Corporation
 Use: Private
 Elevation: Ground level

Kearny
 Kearny Generating Station Heliport
 Public Service Electric & Gas Co.
 Lat. 40-44 Long. 74-05
 Phone: 201/622-7000
 Service:
 Size: 75' x 75'
 Ownership: Company
 Use: Private
 Elevation: Ground level

Kenilworth
 Union County Heliport
 Lat. 40-41 Long. 74-19
 Phone: 201/686-0200
 Service: None
 Size: 85' x 85'
 Ownership: Municipal
 Use: Private
 Elevation: Ground level

NEW JERSEY - continued

Lakewood
Paul Kimball Hospital Heliport
River Rd.

Service: None
Size:
Ownership: Hospital
Use: Emergency
Elevation:

Lamington

Mill House Helistop
Lat. 40-42 Long. 74-42

Service:
Size:
Ownership: Company
Use: Private
Elevation: Ground level

Lawrence

Squibb Lawrenceville Helistop
Lat. 40-19 Long. 74-42
Phone: 609/921-4421

Service:
Size: 100' x 100'
Ownership: Company
Use: Private
Elevation: Ground level

Lawrence

Trenton Distribution Helistop
Public Service Electric & Gas Co.
Lat. 40-17 Long. 74-40
Phone: 201/622-7000

Service:
Size: 75' x 75'
Ownership: Company
Use: Private
Elevation: Ground level

Lawrenceville

Nat'l Guard Armory Helistop
Lat. 40-16 Long. 74-44
Phone: 609/292-8448

Service:
Size: 100' x 100'
Ownership: Nat'l Guard
Use: Private
Elevation: Ground level

NEW JERSEY - continued

Linden

Cemetery Tank Field Helistop
Humble Oil Co.
Lat. 40-38 Long. 74-14
Phone: 201/474-7861

Service:
Size: 100' x 100'
Ownership: Company
Use: Private
Elevation: Ground level

Linden

Esso Humble Oil and Gas Co.
Heliport #1
Bayway Refinery Complex

Service:
Size:
Ownership: Company
Use: Private
Elevation: Ground level

Linden

Esso Humble Oil and Gas Co.
Heliport #2
Bayway Refinery Complex
Lat. 40-38 Long. 74-14
Phone: 201/474-7861

Service: None
Size: 100' x 100'
Ownership: Company
Use: Private
Elevation: Ground level

Linden

Esso Humble Oil and Gas Co.
Heliport #3
Bayway Refinery Complex

Service:
Size: 100' x 100'
Ownership: Company
Use: Private
Elevation: Ground level

Linden

East Helistop
Service: None
Size: 100' x 100'
Ownership: Private
Use: Private
Elevation:

NEW JERSEY - continued

Linden

Florham Park Helistop

Service:
Size: 75' x 75'
Ownership: Private
Use: Private
Elevation: Ground level

Linden

40 Acre Tank Field Helistop

Lat. 40-36 Long. 74-15

Service:
Size: 100' x 100'
Ownership: Private
Use: Private
Elevation: Ground level

Linden

General Analine & Film Co.

Heliport #1

Service: None
Size: 100' x 100'
Ownership: Company
Use: Private
Elevation: Ground level

Linden

General Analine & Film Co.

Heliport #2

Service: None
Size: 100' x 100'
Ownership: Company
Use: Private
Elevation: Ground level

Linden

Linden Generating Station Heliport

Public Service Electric & Gas Co.

Lat. 40-37 Long. 74-12

Phone: 201/622-7000

Service:
Size: 75' x 75'
Ownership: Company
Use: Private
Elevation: Ground level

Linden

Linden Helistop

Lat. 40-38 Long. 74-14

Phone: 201/474-2646

Service:
Size: 100' x 100'
Ownership: Private
Use: Private
Elevation:

NEW JERSEY - continued

Linden

Race Track Tank Field Helistop

Lat. 40-38 Long. 74-14

Service:
Size:
Ownership: Private
Use: Private
Elevation: Ground level

Linden

Rahway River Tank Farm Helistop

Lat. 40-36 Long. 74-15

Phone: 201/474-7861

Service:
Size: 100' x 100'
Ownership: Private
Use: Private
Elevation: Ground level

Linden

West Helistop

Keystone Helicopter Corp.

Lat. 40-36 Long. 74-13

Phone: 215/724-1300

Service:
Size: 100' x 100'
Ownership: Corporation
Use: Private
Elevation:

Linwood

Sanssouci Estate Heliport

East Patcog Ave. and Bay

Lat. 39-20 Long. 74-34

Phone: 609/927-4414

Service: Maintenance, parts
Size: 100' x 100'
Ownership: Private
Use: Private
Elevation: Ground level

Livingston

Newark Academy Helistop

Lat. 40-46 Long. 74-21

Phone: 201/992-7000

Service:
Size: 100' x 300'
Ownership: Private
Use: Private
Elevation: Ground level

NEW JERSEY - continued

Livingston
St. Barnabus Medical Center
Helistop
Old Short Hills Rd.
Lat. 40-48 Long. 74-19
Phone: 201/992-5500
Service: None
Size: 100' x 100'
Ownership: Medical Center
Use: Emergency
Elevation: Ground level

Long Beach
Long Beach Municipal Helistop
Lat. 39-37 Long. 74-12
Phone: 609/494-2153
Service:
Size:
Ownership: Municipal
Use: Private
Elevation: Ground level

Long Branch
Prudential Ins. Co. Holmdel
Helistop
Lat. 40-20 Long. 74-11
Phone: 201/336-3042
Service:
Size: 75' x 75'
Ownership: Company
Use: Private
Elevation: Ground level

Lower Alloway's Creek
United Engineers & Constructors
Inc. Heliport #1
Service:
Size: 100' x 100'
Ownership: Private
Use: Private
Elevation: Ground level

Lower Alloway's Creek
United Engineers & Constructors
Inc. Heliport #2
Service:
Size: 100' x 100'
Ownership: Private
Use: Private
Elevation: Ground level

NEW JERSEY - continued

Lower Bank
Pacemaker Heliport
Service: Fuel
Size:
Ownership: Private
Use: Private
Elevation: Ground level

Lumberton
Flying W Ranch Heliport
Service: Fuel
Size:
Ownership: Private
Use: Public
Elevation: Ground level

Lyndhurst
Viola's Helistop
Lat. 40-48 Long. 74-06
Phone: 201/933-9500
Service: None
Size: 75' x 75'
Ownership: Private
Use: Private
Elevation: Ground level

Mahwah
Bergen Co. Police Academy Helistop
Lat. 41-03 Long. 74-10
Phone: 201/327-5200
Service:
Size: 100' x 100'
Ownership: Municipal
Use: Police
Elevation:

Mahwah
Ford Motor Co. Helistop
U.S. Highway 17
Lat. 41-06 Long. 74-10
Phone: 201/529-2000 ext. 403
Service: None
Size: 100' x 100'
Ownership: Company
Use: Private
Elevation:

NEW JERSEY - continued

Mahway
Patricia's Helistop
Lat. 41-04 Long. 74-09
Phone: 201/327-3600
Service: None
Size: 75' x 75'
Ownership: Private
Use: Private
Elevation: Ground level

Mahwah
Ramsey Station 329 Helistop
Lat. 41-05 Long. 74-09
Phone: 201/529-2664
Service:
Size: 500' x 500'
Ownership:
Use: Private
Elevation: Ground level

Mahwah
Skinner Heliport
Service:
Size: 75' x 75'
Ownership: Private
Use: Private
Elevation: Ground level

Manahawkin
South Ocean County Hospital
Helistop
Lat. 39-43 Long. 74-17
Phone: 609/597-6011
Service: None
Size: 75' x 75'
Ownership: Hospital
Use: Emergency
Elevation:

Mannington
Salem County Memorial Hospital
Heliport
Service: None
Size: 75' x 75'
Ownership: Hospital
Use: Emergency
Elevation: Ground level

NEW JERSEY - continued

Mantoloking
Mantoloking Helistop
Lat. 40-02 Long. 74-03
Phone: 201/477-6700
Service: None
Size: 75' x 75'
Ownership: Private
Use: Private
Elevation: Ground level

Manville
Manville Helistop
Lat. 40-33 Long. 74-34
Phone: 722-9000
Service:
Size:
Ownership: Company
Use: Private
Elevation: Ground level

Maple Shade
Caraban Motel Heliport
Service: None
Size: 100' x 100'
Ownership: Motel
Use: Public
Elevation: Ground level

Mays Landing
Mays Landing Helistop
N.J. Forest Fire Service
Service: None
Size: 75' x 75'
Ownership: Municipal
Use: Private
Elevation: Ground level

Maywood
Stepan Maywood Helistop
100 West Hunter Ave.
Lat. 40-53 Long. 74-04
Phone: 845-3030
Service: None
Size: 100' x 100'
Ownership: Stephan Chemical
Co.
Use: Private
Elevation: Ground level

NEW JERSEY - continued

Mcafee

Great Gorge Helistop
Lat. 41-11 Long. 74-30
Service:
Size: 110' x 110'
Ownership:
Use: Public
Elevation: Ground level

Mendham

Stone House Farm Helistop
Service: None
Size: 75' x 75'
Ownership: Private
Use: Private
Elevation: Ground level

Menlo Park

Ronson Heliport
Lat. 40-33 Long. 74-19
Phone: 201/634-5000
Service: None
Size: 100' x 100'
Ownership: Private
Use: Private
Elevation: Ground level

Metuchen

Westinghouse Plant Heliport
Service:
Size:
Ownership: Company
Use: Private
Elevation: Ground level

Middletown

Middletown Township Helistop
Lat. 40-23 Long. 74-06
Phone: 201/671-3300
Service:
Size:
Ownership: Municipal
Use: Private
Elevation: Ground level

Milford

Gilbert Helistop
Lat. 40-34 Long. 75-09
Phone: 215/724-1300
Service:
Size:
Ownership: Company
Use: Private
Elevation: Ground level

NEW JERSEY - continued

Milltown

Boy Scouts of America Heliport
Service: None
Size: 100' x 100'
Ownership: Boy Scouts
Use: Private
Elevation: Ground level

Milltown

Personal Products Corp. Heliport
Route 1, North Brunswick
Service: None
Size: 200' x 200'
Ownership: Corporation
Use: Private
Elevation: Ground level

Millville

Muhlbeck Heliport
River Rd. and Route 521
Lat. 41-20 Long. 74-42
Phone: 609/882-2000
Service: None
Size: 75' x 75'
Ownership: Private
Use: Private
Elevation: Ground level

Millville

Prudential Ins. Co. Heliport
Lat. 39-25 Long. 75-02
Phone: 201/336-3042
Service: None
Size: 75' x 75'
Ownership: Company
Use: Private
Elevation: Ground level

Monmouth Junction

Patterson Heliport
Service: None
Size: 100' x 100'
Ownership: Private
Use: Private
Elevation: Ground level

NEW JERSEY - continued

Montague

High Crest Helistop
 Lat. 41-18 Long. 74-46
 Phone: 201/676-1667

Service:
 Size: 100' x 150'
 Ownership: Private
 Use: Private
 Elevation: Ground level

Montvale

Mercedes-Benz Helistop
 Lat. 41-03 Long. 74-03
 Phone: 201/573-2352

Service: None
 Size: 75' x 75'
 Ownership: Company
 Use: Private
 Elevation: Ground level

Moorestown

RCA Moorestown Helistop
 Radio Corp. of America
 Lat. 39-58 Long. 74-55
 Phone: 609/963-8000 ext. 3465

Service:
 Size: 200' x 200'
 Ownership: Corporation
 Use: Private
 Elevation: Ground level

Morris Plains

Lambert Co. Helistop
 Lat. 40-50 Long. 74-28
 Phone: 201/540-2944

Service: None
 Size: 75' x 75'
 Ownership: Company
 Use: Private
 Elevation:

Morristown

Ballymede Heliport
 17 De Hart St.
 Lat. 40-45 Long. 74-26
 Phone: 201/538-4000

Service: None
 Size: 75' x 75'
 Ownership: Private
 Use: Private
 Elevation: Ground level

NEW JERSEY - continued

Morristown

Gilbert Helistop
 Madison Ave.
 Lat. 40-34 Long. 75-09
 Phone: 215/724-1300

Service:
 Size: 100' x 100'
 Ownership: Jersey Central
 Power
 Use: Private
 Elevation: Ground level

Morristown

Hegarty Helistop
 Lat. 40-48 Long. 74-23
 Phone: 201/887-4100

Service: Windsock
 Size: 85' x 85'
 Ownership: Company
 Use: Private
 Elevation: Ground level

Morristown

McAlpin Heliport
 Treadwell Ave.
 Lat. 40-46 Long. 74-26
 Phone: 201/377-7970

Service: None
 Size: 100' x 100'
 Ownership: Private
 Use: Private
 Elevation: Ground level

Morristown

Nat'l Guard Armory Helistop
 Lat. 40-46 Long. 74-30
 Phone: 609/292-8449

Service:
 Size: 100' x 100'
 Ownership: Nat'l Guard
 Use: Private
 Elevation:

Morristown

Oyster Creek Helistop
 Lat. 39-48 Long. 74-12
 Phone: 201/539-1111

Service: None
 Size: 250' x 300'
 Ownership: Private
 Use: Private
 Elevation: Ground level

NEW JERSEY - continued

Morristown
Prudential Ins. Co. Florham Park
Helistop
Lat. 40-47 Long. 74-34
Phone: 201/336-2304
Service:
Size: 60' x 60'
Ownership: Company
Use: Private
Elevation: Ground level

Morristown
Sayreville Helistop
Lat. 40-28 Long. 74-21
Phone: 201/539-1111
Service:
Size: 75' x 75'
Ownership: Private
Use: Private
Elevation: Ground level

Morristown
Morrison Heliport
Van Buren Rd.
Phone: 538-6888
Service: None
Size:
Ownership: Private
Use: Private
Elevation: Ground level

Mt. Holly
Nat'l Guard Armory Helistop
Lat. 39-58 Long. 74-46
Phone: 609/292-3877
Service:
Size: 100' x 100'
Ownership: Nat'l Guard
Use: Private
Elevation:

Mt. Holly
Our Lady's Catholic Church
Helistop
Lat. 39-58 Long. 74-49
Phone: 609/267-3400
Service:
Size: 75' x 75'
Ownership: Church
Use: Private
Elevation: Ground level

NEW JERSEY - continued

Mt. Laurel
Cresco Builders Heliport
Near Exit 4, N.J. Turnpike
Service: None
Size: 100' x 100'
Ownership: Private
Use: Private
Elevation: Ground level

Murray Hill
Bard Parking Lot Helistop
731 Central Ave.
Service:
Size: 75' x 75'
Ownership: Private
Use: Private
Elevation:

Murray Hill
BTL #1 Heliport
Lat. 40-41 Long. 74-24
Phone: 201/582-4131
Service:
Size: 100' x 100'
Ownership: Private
Use: Private
Elevation: Ground level

Murray Hill
BTL #2 Heliport
Lat. 40-22 Long. 74-10
Phone: 201/582-4131
Service:
Size: 100' x 100'
Ownership: Private
Use: Private
Elevation: Ground level

Neptune
Jersey Shore Medical Center
Fitkin Hospital Heliport
Service: None
Size: 150' x 150'
Ownership: Hospital
Use: Emergency
Elevation: Ground level

NEW JERSEY - continued

Newark

Audubon Helistop

Lat. 39-55 Long. 75-05

Service:

Size: 75' x 75'

Ownership: Private

Use: Private

Elevation: Ground level

Newark

Bergen Helistop

Public Service Electric & Gas Co.

Lat. 40-50 Long. 74-01

Phone: 201/622-7000 ext. 3965

Service:

Size: 75' x 75'

Ownership: Company

Use: Private

Elevation: Ground level

Newark

Branchburg Switch Helistop

Lat. 40-33 Long. 74-45

Phone: 201/622-7000 ext. 3965

Service:

Size: 75' x 75'

Ownership: Company

Use: Private

Elevation: Ground level

Newark

Burlington Helistop

80 Park Pl.

Lat. 40-04 Long. 74-52

Phone: 201/622-7000 ext. 3508

Service:

Size:

Ownership: Private

Use: Private

Elevation: Ground level

Newark

Camden Distribution Helistop

Service: None

Size: 75' x 75'

Ownership: Private

Use: Private

Elevation:

NEW JERSEY - continued

Newark

Central Helistop

Public Service Electric & Gas Co.

Lat. 40-30 Long. 74-24

Phone: 201/622-7000 ext. 3508

Service:

Size: 75' x 75'

Ownership: Company

Use: Private

Elevation: Ground level

Newark

Conoco #1 Helistop

Lat. 40-43 Long. 74-24

Phone: 201/344-3800

Service:

Size: 100' x 100'

Ownership: Pitt-Consol
Chemical Co.

Use: Private

Elevation: Ground level

Newark

Essex Generating Station Helistop

Public Service Electric & Gas Co.

Lat. 40-44 Long. 74-07

Phone: 201/622-7000 ext. 3508

Service:

Size: 75' x 75'

Ownership: Company

Use: Private

Elevation: Ground level

Newark

Harrison Heliport

Public Service Electric & Gas Co.

Lat. 40-44 Long. 74-09

Phone: 201/622-7000 ext. 3508

Service:

Size:

Ownership: Company

Use: Private

Elevation: Ground level

NEW JERSEY - continued

Newark
Hudson Helistop
Lat. 40-44 Long. 74-04
Phone: 201/622-7000 ext. 3508
Service:
Size: 75' x 75'
Ownership: Private
Use: Private
Elevation: Ground level

Newark
Inland Helistop
Service:
Size: 100' x 100'
Ownership: Private
Use: Private
Elevation: Ground level

Newark
Kearny Helistop
Lat. 40-44 Long. 74-05
Phone: 201/622-7000 ext. 3508
Service:
Size: 75' x 75'
Ownership: Private
Use: Private
Elevation:

Newark
Linden Helistop
Lat. 40-37 Long. 74-12
Phone: 201/622-7000 ext. 3508
Service:
Size: 75' x 75'
Ownership: Private
Use: Private
Elevation:

Newark
Mercer Helistop
Lat. 40-10 Long. 74-44
Phone: 201/622-7000 ext. 3508
Service:
Size: 75' x 75'
Ownership: Private
Use: Private
Elevation: Ground level

NEW JERSEY - continued

Newark
Newark Helipad
Lat. 40-42 Long. 74-10
Phone: 643-6300
Service:
Size: 85' x 85'
Ownership: Municipal
Use: Public
Elevation:

Newark
Newark Helistop
Lat. 40-44 Long. 74-09
Phone: 201/643-6300
Service:
Size: 100' x 100'
Ownership: Municipal
Use: Public
Elevation: Ground level

Newark
Newark Dock Heliport
Lat. 40-44 Long. 74-10
Service:
Size:
Ownership: Municipal
Use: Public
Elevation:

Newark
Port Newark Admin. Bldg. Heliport
Lat. 40-42 Long. 74-09
Service:
Size: 40' x 45'
Ownership: Port of N.Y.
Authority
Use: Private
Elevation:

Newark
Rayette Faberge #1 Helistop
Service: None
Size: 75' x 75'
Ownership: Private
Use: Private
Elevation: Ground level

NEW JERSEY - continued

Newark

Rayette #2 Helistop

Service:
Size: 75' x 75'
Ownership: Private
Use: Private
Elevation:

Newark

Ronson Newark Helistop

Lat. 40-42 Long. 74-10

Phone: 609/771-9500

Service:
Size: 75' x 105'
Ownership: Ronson Helicopters
Use: Private
Elevation: Ground level

Newark

Salem Island Helistop

Public Service Electric & Gas Co.

Lat. 39-28 Long. 75-32

Phone: 201/622-7000 ext. 3508

Service:
Size:
Ownership: Company
Use: Private
Elevation: Ground level

Newark

Sewaren Helistop

Lat. 40-33 Long. 74-14

Phone: 201/622-7000 ext. 3508

Service:
Size: 75' x 75'
Ownership: Private
Use: Private
Elevation: Ground level

Newark

Terminal Newark #1 Helistop

Lat. 40-42 Long. 74-07

Service:
Size:
Ownership: Private
Use: Private
Elevation: Ground level

NEW JERSEY - continued

New Brunswick

Alcan Helistop

150 Tices Lane

Lat. 40-27 Long. 74-25

Phone: 201/254-8100

Service:
Size: 150' x 270'
Ownership: Private
Use: Private
Elevation: Ground level

New Brunswick

Boy Scouts of America Helistop #1

Lat. 40-27 Long. 74-27

Phone: 201/249-6000

Service:
Size: 100' x 100'
Ownership: Boy Scouts
Use: Private
Elevation: Ground level

New Brunswick

Central Helistop

Public Service Electric & Gas Co.

Lat. 40-30 Long. 74-24

Phone: 201/622-7000

Service:
Size: 75' x 75'
Ownership: Company
Use: Private
Elevation: Ground level

New Brunswick

IBM Corp. Dayton Helistop

Lat. 40-22 Long. 74-31

Phone: 201/329-2186

Service:
Size: 75' x 75'
Ownership: Corporation
Use: Private
Elevation: Ground level

New Brunswick

Interchange 18W Helistop

N.J. Turnpike

Lat. 40-48 Long. 74-03

Phone: 201/864-1835

Service:
Size: 85' x 85'
Ownership: Turnpike Authority
Use: Private
Elevation: Ground level

NEW JERSEY - continued

New Brunswick
Johnson & Johnson Heliport
501 George St.
Lat. 40-28 Long. 74-25
Phone: 201/545-0400
Service:
Size: 100' x 100'
Ownership: Company
Use: Private
Elevation: Ground level

New Brunswick
New Brunswick Gas Helistop
Lat. 40-28 Long. 74-29
Phone: 201/622-7000
Service:
Size: 75' x 75'
Ownership: Private
Use: Private
Elevation: Ground level

New Brunswick
Pepsi-Cola Bottling Co. Heliport
Lat. 40-28 Long. 74-28
Service: None
Size: 70' x 100'
Ownership: Company
Use: Private
Elevation: Ground level

New Brunswick
Personal Products Corp. Heliport
Lat. 40-27 Long. 74-26
Phone: 883-7723
Service:
Size:
Ownership: Corporation
Use: Private
Elevation:

New Brunswick
Rutger's #1 Helistop
Lat. 40-31 Long. 74-27
Phone: 201/932-1766
Service: None
Size: 85' x 85'
Ownership: Rutgers University
Use: Private
Elevation: Ground level

NEW JERSEY - continued

New Brunswick
Rutger's #2 Helistop
Lat. 40-28 Long. 74-26
Phone: 201/932-1766
Service:
Size: 85' x 85'
Ownership: Rutgers University
Use: Private
Elevation: Ground level

New Brunswick
Squibb Helistop
Georges Rd.
Service: None
Size: 100' x 100'
Ownership: Company
Use: Private
Elevation: Ground level

New Brunswick
Turnpike Headquarters Helistop
Lat. 40-48 Long. 74-03
Phone: 201/864-1835
Service:
Size: 85' x 85'
Ownership: Municipal
Use: Private
Elevation: Ground level

New Egypt
Dancer Field Helistop
Magnolia Ave.
Lat. 40-03 Long. 74-30
Phone: 609/758-8888
Service: None
Size: 75' x 75'
Ownership: Private
Use: Private
Elevation: Ground level

Newton
Nat'l Guard Helistop
Lat. 41-04 Long. 74-44
Phone: 609/292-8449
Service:
Size: 85' x 135'
Ownership: Nat'l Guard
Use: Private
Elevation: Ground level

NEW JERSEY - continued

New Vernon

Lees Port Heliport

Lat. 40-43 Long. 74-32

Phone: 201/766-1189

Service: None

Size: 100' x 100'

Ownership: Private

Use: Private

Elevation: Ground level

New Jersey

Still Pond Heliport

Young Rd.

Lat. 40-44 Long. 74-31

Service:

Size: 100' x 100'

Ownership: Private

Use: Private

Elevation: Ground level

New Village

New Village Heliport

Nat'l Utilities & Ind. Corp.

Lat. 40-42 Long. 75-04

Phone: 201/537-2193

Service:

Size:

Ownership: Corporation

Use: Private

Elevation: Ground level

North Arlington

Concrete Plank Heliport

Matog Corp.

Phone: 201/998-7600

Service:

Size: 100' x 100'

Ownership: Corporation

Use: Private

Elevation: Ground level

North Bergen

APA Trans. Corp. Heliport

Lat. 40-48 Long. 74-01

Phone: 201/869-6002

Service:

Size: 85' x 85'

Ownership: Corporation

Use: Private

Elevation: Ground level

NEW JERSEY - continued

North Brunswick

Boy Scouts of America Heliport

Lat. 40-27 Long. 74-27

Phone: 201/249-6000

Service:

Size: 100' x 100'

Ownership: Boy Scouts

Use: Private

Elevation:

Northfield

Atlantic City Country Club Heliport

Lat. 39-21 Long. 74-32

Phone: 609/641-7575

Service: None

Size: 250' x 250'

Ownership: Country Club

Use: Private

Elevation: Ground level

North Plainfield

Great Eastern Mills Store Heliport

Service: None

Size: 75' x 75'

Ownership: Private

Use: Private

Elevation: Ground level

North Plainfield

Lockheed Heliport

Service:

Size: 100' x 100'

Ownership: Private

Use: Private

Elevation: Ground level

Nutley

Belvidere Heliport

340 Kingsland St.

Service:

Size: 100' x 100'

Ownership: Hoffman-LaRoache

Use: Private

Elevation: Ground level

NEW JERSEY - continued

Nutley

Cranbury Helistop
340 Kingsland St.
Lat. 40-18 Long. 74-29
Phone: 609/235-4321

Service:
Size: 100' x 100'
Ownership: Hoffman-Laroche
Use: Private
Elevation: Ground level

Nutley

Roche Helistop
Lat. 40-50 Long. 74-09
Phone: 201/235-4368

Service:
Size: 75' x 75'
Ownership: Hoffman-Laroche
Use: Private
Elevation: Ground level

Ocean Port

Monmouth Park Helistop
Lat. 40-19 Long. 74-03
Phone: 201/222-5100

Service:
Size: 85' x 85'
Ownership: Private
Use: Private
Elevation:

Old Bridge

Perth Amboy Water Co. Heliport

Service:
Size: 100' x 100'
Ownership: Company
Use: Private
Elevation: Ground level

Oldwick

Constrad Helistop

Service:
Size: 100' x 100'
Ownership: Private
Use: Private
Elevation: Ground level

NEW JERSEY - continued

Oldwick

Johnson Heliport
Lat. 40-41 Long. 74-45
Phone: 201/542-6401

Service: None
Size: 75' x 75'
Ownership: Private
Use: Private
Elevation: Ground level

Oradell

Bendelius Heliport
850 Ridgewood Rd.
Lat. 40-57 Long. 74-03
Phone: 201/265-1132

Service: None
Size: 75' x 75'
Ownership: Private
Use: Private
Elevation: Ground level

Paramus

Alexander's Paramus Helistop

Service:
Size: 75' x 75'
Ownership: Alexander's
Dept. Store
Use: Private
Elevation:

Paramus

Buehler Heliport
Lat. 40-56 Long. 74-04
Phone: 201/427-2122

Service: None
Size: 75' x 75'
Ownership: Company
Use: Private
Elevation: Ground level

Paramus

Great Eastern Mills Store

Service: None
Size: 100' x 100'
Ownership: Private
Use: Private
Elevation: Ground level

NEW JERSEY - continued

Parlin

DuPont DeNemours Inc. Heliport #1

Lat. 40-27 Long. 74-19

Phone: 201/257-4600

Service:

Size: 75' x 75'

Ownership: Private

Use: Private

Elevation: Ground level

Parlin

DuPont DeNemours Inc. Heliport #2

Lat. 40-27 Long. 74-19

Phone: 201/257-4600

Service:

Size: 100' x 100'

Ownership: Private

Use: Private

Elevation: Ground level

Parsippany

BASF Helistop

100 Cherry Hill Rd.

Lat. 40-22 Long. 74-28

Phone: 201/521-1600

Service: None

Size:

Ownership: Private

Use: Private

Elevation: Ground level

Passaic

Clifton Gas Helistop

Lat. 40-53 Long. 74-10

Phone: 201/622-7000

Service:

Size: 75' x 75'

Ownership: Private

Use: Private

Elevation: Ground level

Paterson

Paterson Municipal Heliport

Service:

Size: 650' x 650'

Ownership: Municipal

Use: Public

Elevation: Ground level

NEW JERSEY - continued

Paulsboro

Paulsboro Refinery Helistop

Lat. 39-50 Long. 75-15

Phone: 609/423-1040

Service:

Size: 100' x 100'

Ownership: Private

Use: Private

Elevation:

Peapack

Ewing Helistop

Lat. 40-42 Long. 74-41

Phone: 201/234-0763

Service:

Size:

Ownership: Private

Use: Private

Elevation: Ground level

Pennington

Twin Pine Helistop

Lat. 40-18 Long. 74-46

Service:

Size:

Ownership: Private

Use: Private

Elevation:

Pennsauken

Central Helistop

Cooper River Development Co.

North Park Dr. and Airport

Service:

Size: 100' x 180'

Ownership: Company

Use: Public

Elevation: Ground level

Pennsauken

Subaru Helistop

7040 Central Highway

Lat. 39-55 Long. 75-04

Phone: 609/665-3344

Service:

Size: 75' x 75'

Ownership: Company

Use: Private

Elevation: Ground level

NEW JERSEY - continued

Pennsville
Deepwater Station Helistop
Lat. 39-40 Long. 75-30
Phone: 609/299-4001
Service:
Size: 100' x 100'
Ownership: Atlantic City
Electric Co.
Use: Private
Elevation: Ground level

Pennsville
Jendal Corp. Helicopter
Service:
Size: 100' x 100'
Ownership: Corporation
Use: Private
Elevation: Ground level

Pennsville
Winslow Farm Helicopter
Lat. 39-37 Long. 75-29
Phone: 609/935-1230
Service: Windsock
Size: 100' x 100'
Ownership: Private
Use: Private
Elevation: Ground level

Perth Amboy
Amboy Field Helistop
Service:
Size: 100' x 100'
Ownership: Private
Use: Private
Elevation:

Perth Amboy
Central Yard Helistop
Lat. 40-31 Long. 74-15
Phone: 201/442-4200
Service:
Size: 100' x 100'
Ownership: Chevron Oil Co.
Use: Private
Elevation: Ground level

NEW JERSEY - continued

Perth Amboy
Chevron Oil Co. Helicopter #1
Perth Amboy Refinery Complex
Lat. 40-31 Long. 74-15
Service:
Size: 100' x 100'
Ownership: Company
Use: Private
Elevation: Ground level

Perth Amboy
Chevron Oil Co. Helicopter #2
Perth Amboy Refinery Complex
Service:
Size: 100' x 100'
Ownership: Company
Use: Private
Elevation: Ground level

Perth Amboy
Chevron Oil Co. Helicopter #3
Perth Amboy Refinery Complex
Service:
Size: 100' x 100'
Ownership: Company
Use: Private
Elevation: Ground level

Perth Amboy
Chevron Oil Co. Helicopter #4
Perth Amboy Refinery Complex
Service:
Size: 100' x 100'
Ownership: Company
Use: Private
Elevation: Ground level

Perth Amboy
Chevron Oil Co. Helicopter #5
Perth Amboy Refinery Complex
Service:
Size: 100' x 100'
Ownership: Company
Use: Private
Elevation: Ground level

NEW JERSEY - continued

Perth Amboy
East Yard Helistop
Service:
Size: 100' x 100'
Ownership: Private
Use: Private
Elevation:

Perth Amboy
North Field Helistop
Lat. 40-32 Long. 74-16
Phone: 201/442-4200
Service:
Size: 100' x 100'
Ownership: Private
Use: Private
Elevation:

Perth Amboy
Perth Amboy Memorial Hospital
Helistop
Lat. 40-38 Long. 74-17
Phone: 201/721-1000
Service: None
Size: 50' x 60'
Ownership: Hospital
Use: Emergency
Elevation:

Perth Amboy
West Yard Helistop
1200 State St.
Lat. 40-31 Long. 74-16
Phone: 201/442-4200
Service:
Size: 100' x 100'
Ownership: Private
Use: Private
Elevation:

Phillisburg
Nat'l Guard Armory Helistop
Lat. 40-41 Long. 75-10
Phone: 609/292-8449
Service:
Size: 100' x 100'
Ownership: Nat'l Guard
Use: Private
Elevation: Ground level

NEW JERSEY - continued

Pine Valley
Pine Valley Golf Club
Service:
Size: 100' x 100'
Ownership: Golf Club
Use: Private
Elevation: Ground level

Piscataway
Foley Machinery Helistop
855 Centinnial Ave.
Service:
Size: 100' x 100'
Ownership: Company
Use: Private
Elevation: Ground level

Piscataway
Piscataway Helistop
Turner Place
Lat. 40-33 Long. 74-25
Phone: 201/981-5195
Service:
Size: 75' x 75'
Ownership: Private
Use: Private
Elevation: Ground level

Pitman
Landmark Helistop
Lat. 39-43 Long. 75-04
Phone: 609/589-7040
Service:
Size:
Ownership: Private
Use: Private
Elevation: Ground level

Pitman
Nat'l Guard Armory Helistop
Lat. 39-43 Long. 75-07
Phone: 609/292-8449
Service:
Size: 100' x 100'
Ownership: Nat'l Guard
Use: Private
Elevation:

NEW JERSEY - continued

Pittstown
Barrier Farms Heliport
Route 513
Lat. 40-34 Long. 75-00
Phone: 201/735-7803
Service:
Size: 100' x 100'
Ownership: Private
Use: Private
Elevation:

Plainfield
Lebanon Helistop
Route 22
Lat. 40-42 Long. 74-52
Phone: 201/737-1600
Service:
Size: 100' x 100'
Ownership: Lockheed Co.
Use: Private
Elevation: Ground level

Plainfield
Prudential Ins. Co. South Plain-
field Helistop
Lat. 40-32 Long. 74-24
Phone: 201/336-3042
Service:
Size: 75' x 75'
Ownership: Company
Use: Private
Elevation: Ground level

Pluckemin
Kean Helistop
Lat. 40-38 Long. 74-39
Phone: 201/234-1491
Service: None
Size: 75' x 75'
Ownership: Company
Use: Private
Elevation: Ground level

Pluckiman
McCashin Helistop
Burnt Mills Rd.
Lat. 40-38 Long. 74-40
Phone: 201/234-1560
Service:
Size: 75' x 75'
Ownership: Private
Use: Private
Elevation: Ground level

NEW JERSEY - continued

Point Pleasant
Kings Grant Helistop
River Rd. and Route 70
Lat. 40-05 Long. 74-05
Phone: 201/889-9000
Service:
Size: 200' x 200'
Ownership: Private
Use: Private
Elevation:

Point Pleasant
Point Pleasant Hospital Heliport
Osborn Ave. and River Front
Lat. 40-05 Long. 74-04
Phone: 201/882-1100
Service: None
Size: 100' x 100'
Ownership: Hospital
Use: Emergency
Elevation: Ground level

Pompton Lakes
Dupont Pompton Lakes Helistop
Lat. 41-05 Long. 74-15
Service:
Size: 100' x 100'
Ownership: Company
Use: Private
Elevation: Ground level

Port Reading
Hess Oil Co. Heliport
Service:
Size: 100' x 100'
Ownership: Company
Use: Private
Elevation: Ground level

Port Republic
St. John's Landing
Service:
Size: 200' x 500'
Ownership: Private
Use: Private
Elevation: Ground level

NEW JERSEY - continued

Princeton

Carnevale Heliport

Service: None
 Size: 200' x 700'
 Ownership: Private
 Use: Private
 Elevation: Ground level

Princeton

Educational Testing Service

Heliport

Rosedale Rd.

Lat. 40-20 Long. 74-43

Phone: 609/921-9000

Service: None
 Size: 75' x 75'
 Ownership: Private
 Use: Private
 Elevation: Ground level

Princeton

FMC Heliport

Lat. 40-20 Long. 74-37

Phone: 609/452-2300

Service:
 Size: 100' x 100'
 Ownership: Corporation
 Use: Private
 Elevation: Ground level

Princeton

Johnson Helistop

Lat. 40-20 Long. 74-41

Phone: 609/924-5939

Service:
 Size: 100' x 100'
 Ownership: Private
 Use: Private
 Elevation: Ground level

Princeton

RCA Princeton Heliport

Lat. 40-15 Long. 74-30

Phone: 609/448-3400 ext. 2153

Service: Fuel
 Size: 200' x 200'
 Ownership: Corporation
 Use: Private
 Elevation: Ground level

NEW JERSEY - continued

Princeton

Western Electric Helistop

Lat. 40-21 Long. 74-43

Phone: 609/639-2223

Service:
 Size: 100' x 100'
 Ownership: Company
 Use: Private
 Elevation: Ground level

* Quakertown

Verona Farms Helistop

Lat. 40-34 Long. 74-56

Phone: 201/239-0190

Service:
 Size: 100' x 150'
 Ownership: Corporation
 Use: Private
 Elevation: Ground level

Rahway

Purolater Helistop

Lat. 40-36 Long. 74-16

Phone: 201/388-4000

Service:
 Size: 100' x 100'
 Ownership: Company
 Use: Private
 Elevation: Ground level

Ramsey

Nat'l Guard Mahway Armory Helistop

Lat. 41-03 Long. 74-11

Phone: 609/292-8449

Service:
 Size: 100' x 100'
 Ownership: Nat'l Guard
 Use: Private
 Elevation:

Ramsey

Patricia's Helistop

291 Myrtle Ave.

Lat. 41-04 Long. 74-09

Phone: 201/237-3600

Service:
 Size: 75' x 75'
 Ownership: Private
 Use: Private
 Elevation: Ground level

NEW JERSEY - continued

Ramsey
Skinner's Salted Nuts Heliport
Service:
Size: 75' x 75'
Ownership: Company
Use: Private
Elevation: Ground level

Ramsey
Tennessee Gas Trans. Co. Helistop
Service: None
Size: 75' x 75'
Ownership: Company
Use: Private
Elevation: Ground level

Raritan
Ethicon Inc. Heliport
Lat. 40-35 Long. 74-38
Phone: 201/722-0400
Service: None
Size: 100' x 100'
Ownership: Company
Use: Private
Elevation: Ground level

Raritan
Ortho Pharmaceutical Corp. Heliport
Lat. 40-35 Long. 74-38
Phone: 201/524-2415
Service: None
Size: 100' x 100'
Ownership: Corporation
Use: Private
Elevation: Ground level

Red Bank
Middletown Turnpike and N.J. State
Police Helistop
Lat. 40-24 Long. 74-02
Phone: 201/671-3100
Service:
Size: 75' x 75'
Ownership: Municipal
Use: Police
Elevation:

NEW JERSEY - continued

Ridgefield Park
Lambros Heliport
Lat. 40-50 Long. 74-01
Phone: 201/342-0505
Service:
Size:
Ownership: Corporation
Use: Private
Elevation: Ground level

Ridgefield
Lowe Paper Co. Heliport
River Rd.
Service:
Size: 75' x 75'
Ownership: Company
Use: Private
Elevation: Ground level

Ridgefield
Pffister Chemical Works Helistop
Lat. 40-51 Long. 74-01
Phone: 201/945-5400
Service: None
Size: 75' x 75'
Ownership: Private
Use: Private
Elevation: Ground level

Ridgefield
Rayette-Faberge Inc. Heliport
Lat. 40-49 Long. 74-01
Phone: 201/643-0055
Service:
Size: 75' x 75'
Ownership: Company
Use: Private
Elevation: Ground level

Ridgefield Borough
Bergen Generating Station Heliport
Service:
Size: 75' x 75'
Ownership: Public Service
Electric & Gas Co.
Use: Private
Elevation: Ground level

NEW JERSEY - continued

Ringwood

Dept. of Conservation & Economic
Development Heliport

Service:
Size: 100' x 100'
Ownership: Municipal
Use: Public
Elevation: Ground level

Ringwood

Skyland Heliport

Lat. 41-08 Long. 74-15

Service:
Size: 100' x 100'
Ownership: Private
Use: Private
Elevation: Ground level

Riverdale

Nat'l Guard Heliport

Lat. 40-59 Long. 74-18

Phone: 609/292-8449
Service: None
Size: 75' x 75'
Ownership: Nat'l Guard
Use: Private
Elevation: Ground level

Roebbling

Newbold Island Heliport

Lat. 40-07 Long. 74-45

Phone: 201/622-7000
Service:
Size: 100' x 100'
Ownership: Public Service
Electric & Gas Co.
Use:
Elevation: Ground level

Rosedale

Carnevale Heliport

Service: None
Size: 100' x 100'
Ownership: Private
Use: Private
Elevation: Ground level

NEW JERSEY - continued

Runnemedede

Dunn Heliport

Lat. 39-51 Long. 75-04

Phone: 609/933-2200
Service:
Size: 75' x 75'
Ownership: Private
Use: Private
Elevation: Ground level

Runnemedede

Metal Edge Com. Gil. Heliport

Lat. 39-51 Long. 75-02

Phone: 609/547-9000
Service:
Size: 100' x 100'
Ownership: Private
Use: Private
Elevation: Ground level

Salem

Cooper River Development Co.
Heliport

Service:
Size: 75' x 75'
Ownership: Company
Use: Public
Elevation: Ground level

Salem

Salem County Memorial Hospital
Heliport

Lat. 39-35 Long. 75-28

Phone: 609/935-1000
Service:
Size: 75' x 75'
Ownership: Hospital
Use: Emergency
Elevation: Ground level

Salem

Salem Island Heliport

Lat. 39-28 Long. 75-32

Phone: 201/622-7000
Service:
Size: 100' x 100'
Ownership: Public Service
Electric & Gas Co.
Use: Private
Elevation: Ground level

NEW JERSEY - continued

Sayreville

Edison Helistop

Service:
Size: 100' x 100'
Ownership: Private
Use: Private
Elevation: Ground level

Sayreville

Hercules Parlin Helistop

Lat. 40-26 Long. 74-20

Phone: 201/254-1234

Service:
Size: 100' x 100'
Ownership: Private
Use: Private
Elevation: Ground level

Sayreville

Nat'l Lead Helistop

Lat. 40-30 Long. 74-18

Phone: 201/721-1500

Service: None
Size: 75' x 75'
Ownership: Private
Use: Private
Elevation: Ground level

Seagirt

Nat'l Guard Training Center
Helistop

Lat. 40-07 Long. 74-02

Phone: 609/882-8449

Service:
Size: 100' x 100'
Ownership: Nat'l Guard
Use: Private
Elevation: Ground level

Seaside Park

Seaside Park Yacht Club Helistop
88 South Main St.

Service:
Size: 80' x 80'
Ownership: Private
Use: Private
Elevation: Ground level

NEW JERSEY - continued

Secaucus

Sky Harbor Heliport

Lat. 40-48 Long. 74-03

Phone: 201/939-9373

Service: Fuel
Size: 100' x 100'
Ownership: Private
Use: Private
Elevation: Ground level

Secaucus

Terminal Airways Corp. Helistop

Lat. 40-50 Long. 74-04

Phone: 201/438-3278

Service:
Size: 115' x 180'
Ownership: Corporation
Use: Private
Elevation: Ground level

Sewaren

Shell Oil Co. Heliport

Lat. 40-32 Long. 74-15

Phone: 634-1000

Service:
Size: 75' x 75'
Ownership: Company
Use: Private
Elevation: Ground level

Smithville

Historic Smithville Inn Heliport

Lat. 39-29 Long. 74-27

Phone: 609/641-7777

Service: None
Size: 100' x 150'
Ownership: Private
Use: Private
Elevation: Ground level

Somerspoint

Harbour Marine Heliport

610 Bay Ave.

Lat. 39-18 Long. 74-35

Phone: 609/927-4670

Service:
Size: 85' x 85'
Ownership: Company
Use: Private
Elevation: Ground level

NEW JERSEY - continued

Somerville

Duke Farms Heliport
Lat. 40-33 Long. 74-37
Phone: 212/751-3017

Service: None
Size: 100' x 100'
Ownership: Private
Use: Private
Elevation: Ground level

Somerville

Ewing Heliport
40 North Bridge St.

Service:
Size: 75' x 75'
Ownership: Private
Use: Private
Elevation:

Somerville

Fiddlers Inn Heliport
Lat. 40-36 Long. 74-43

Service:
Size: 200' x 340'
Ownership: Inn
Use: Public
Elevation: Ground level

Somerville

Mack Trucks Inc. Heliport
Lat. 40-35 Long. 74-40
Phone: 201/722-5600

Service:
Size: 100' x 100'
Ownership: Private
Use: Private
Elevation: Ground level

Somerville

Somerset Helipad
Lat. 40-37 Long. 74-40

Service:
Size:
Ownership: Private
Use: Private
Elevation:

NEW JERSEY - continued

South Amboy

National Lead Heliport
Lat. 40-30 Long. 74-18
Phone: 721-1500

Service: None
Size: 100' x 100'
Ownership: Private
Use: Private
Elevation: Ground level

South Amboy

Werner Heliport
Lat. 40-29 Long. 74-16
Phone: 201/721-0800

Service:
Size:
Ownership: Private
Use: Private
Elevation: Ground level

South Grunswick

Wyandotte Corp. Heliport
Lat. 40-21 Long. 74-28
Phone: 201/521-1600

Service:
Size: 75' x 75'
Ownership: Corporation
Use: Private
Elevation: Ground level

Spring Lake

Engle Heliport

Service: None
Size: 100' x 100'
Ownership: Private
Use: Private
Elevation: Ground level

Spring Valley

Tenneco Heliport
Lat. 40-30 Long. 74-19
Phone: 914/352-0046

Service:
Size:
Ownership: Company
Use: Private
Elevation: Ground level

NEW JERSEY - continued

Stafford

Switlik Heliport

Service: None
 Size: 75' x 75'
 Ownership: Private
 Use: Private
 Elevation: Ground level

Stanton

Bartsch Helistop

Service: None
 Size: 75' x 75'
 Ownership: Private
 Use: Private
 Elevation: Ground level

Stanton

Stanton Helistop

Lat. 40-34 Long. 74-51

Phone: 201/782-2873

Service:
 Size:
 Ownership: Private
 Use: Private
 Elevation: Ground level

Summit

Ciba-Geigy Helistop

Lat. 40-43 Long. 74-22

Phone: 201/277-0462

Service: None
 Size: 100' x 100'
 Ownership: Corporation
 Use: Private
 Elevation: Ground level

Sussex

Sussex Heliport

Lat. 41-12 Long. 74-37

Service:
 Size:
 Ownership: Private
 Use: Private
 Elevation:

Teaneck

Nat'l Guard Armory Helistop

Lat. 40-54 Long. 74-00

Phone: 609/292-8449

Service:
 Size: 100' x 100'
 Ownership: Nat'l Guard
 Use: Private
 Elevation: Ground level

NEW JERSEY - continued

Teterboro

Pepsi-Cola Bottling Co. Heliport

Lat. 40-50 Long. 74-03
 Service: None
 Size: 70' x 100'
 Ownership: Company
 Use: Private
 Elevation: Ground level

Teterboro

Teterboro Airport Heliport

Service:
 Size:
 Ownership: Public
 Use: Public
 Elevation: Ground level

Toms River

Ocean County Helistop

Lat. 40-01 Long. 74-10

Phone: 201/255-4000 ext. 209

Service:
 Size: 100' x 100'
 Ownership: Private
 Use: Private
 Elevation: Ground level

Toms River

Toms River Community Memorial

Hospital Heliport

Service: None
 Size:
 Ownership: Hospital
 Use: Emergency
 Elevation:

Trenton

Atsion Helistop

Lat. 39-47 Long. 74-44

Service:
 Size: 85' x 85'
 Ownership: Private
 Use: Private
 Elevation: Ground level

Trenton

Congo Helistop

Lat. 40-15 Long. 72-42

Phone: 609/587-1000

Service:
 Size: 85' x 85'
 Ownership: Private
 Use: Private
 Elevation:

NEW JERSEY - continued

Trenton

Hopatcong Helistop
Lat. 40-55 Long. 74-40
Phone: 609/292-2977
Service: None
Size: 75' x 75'
Ownership: Private
Use: Private
Elevation: Ground level

Trenton

Mercer County Heliport
Service:
Size:
Ownership: Municipal
Use: Public
Elevation: Ground level

Trenton

N.J. State Fair Heliport
Phone: 587-6300
Service: None
Size:
Ownership: Private
Use: Private
Elevation: Ground level

Trenton

Barnegat Light Helistop
Dept. of Environmental Protection
Lat. 39-45 Long. 74-07
Phone: 609/292-2683
Service:
Size: 75' x 75'
Ownership: Municipal
Use: Private
Elevation: Ground level

Trenton

Briehler Heliport
Service: None
Size: 100' x 350'
Ownership: Private
Use: Commercial
Elevation: Ground level

Trenton

Congole-Nairn Inc. Heliport
Service:
Size: 85' x 85'
Ownership: Company
Use: Private
Elevation: Ground level

NEW JERSEY - continued

Trenton

Nat'l Guard Training Center
Helistop
Lat. 40-07 Long. 74-02
Phone: 609/882-3683
Service:
Size:
Ownership: Nat'l Guard
Use: Private
Elevation: Ground level

Trenton

Quail Farm Helistop
N.J. State Forest Fire Service
Lat. 40-06 Long. 74-19
Phone: 609/292-2977
Service:
Size: 100' x 100'
Ownership: Municipal
Use: Private
Elevation: Ground level

Trenton

Skylands Helistop
Lat. 41-08 Long. 74-15
Phone: 609/292-2683
Service:
Size:
Ownership: Private
Use: Private
Elevation: Ground level

Trenton

Trenton City Heliport
Service: None
Size: 100' x 100'
Ownership: Municipal
Use: Private
Elevation: Ground level

Trenton

Trenton Dept. of Environmental
Protection Heliport
Lat. 40-12 Long. 74-26
Phone: 609/292-2683
Service:
Size:
Ownership: Municipal
Use: Private
Elevation: Ground level

NEW JERSEY - continued

Trenton

Trenton Heliport

Lat. 40-12 Long. 74-46

Phone: 609/292-2683

Service:
Size: 100' x 100'
Ownership: Private
Use: Private
Elevation: Ground level

Tuckerton

Nat'l Guard Armory Helistop

Lat. 39-36 Long. 74-19

Phone: 609/292-8449

Service:
Size: 100' x 100'
Ownership: Nat'l Guard
Use: Private
Elevation: Ground level

Union

Green Lane Helistop

Elizabethtown Consolidated Gas Co.

Service: None
Size: 120' x 240'
Ownership: Company
Use: Private
Elevation: Ground level

Union

Union County Heliport

Jacobson Manufacturing Co.

Lat. 40-42 Long. 74-18

Service:
Size: 85' x 85'
Ownership: Company
Use: Private
Elevation: Ground level

Union

Coach & Paddock Heliport

Service:
Size: 100' x 100'
Ownership: Company
Use: Public
Elevation: Ground level

NEW JERSEY - continued

Verona

Verona Helistop

Lat. 40-50 Long. 74-14

Phone: 201/239-0190

Service: None
Size: 75' x 75'
Ownership: Private
Use: Private
Elevation:

Vineland City

Nat'l Guard Armory Helistop

Lat. 39-27 Long. 75-02

Phone: 609/292-8449

Service:
Size: 100' x 100'
Ownership: Nat'l Guard
Use: Private
Elevation: Ground level

Warren County

Ag-Rotors Helistop

Service: None
Size: 75' x 75'
Ownership: Company
Use: Private
Elevation: Ground level

Washington

McDonough's Heliport

Lat. 40-46 Long. 74-58

Phone: 201/689-4713

Service:
Size: 75' x 75'
Ownership: Private
Use: Private
Elevation: Ground level

Washington

Nat'l Guard Armory Helistop

Lat. 40-45 Long. 74-56

Phone: 609/292-8449

Service:
Size: 100' x 100'
Ownership: Nat'l Guard
Use: Private
Elevation:

NEW JERSEY - continued

Washington

West Jersey Natural Gas Helistop
Service:
Size: 75' x 75'
Ownership: Company
Use: Private
Elevation: Ground level

Watchung

Fanwood Stone Helistop
Service:
Size: 75' x 75'
Ownership: Private
Use: Private
Elevation: Ground level

Wayne

Cooper Lab Helistop
300 Fairfield Rd.
Lat. 40-54 Long. 74-15
Phone: 201/694-4100
Service:
Size: 80' x 80'
Ownership: Private
Use: Private
Elevation: Ground level

Wayne Township

Wayne Office Helistop
American Cyanamid Co.
Lat. 40-58 Long. 74-15
Phone: 201/831-1234
Service: None
Size: 100' x 100'
Ownership: Company
Use: Private
Elevation: Ground level

Weehawken

Lincoln Tunnel Heliport
500 Boulevard East
Service:
Size: 110' x 120'
Ownership: Port of New York
Authority
Use: Private
Elevation: Elevated

NEW JERSEY - continued

West Berlin

Standard Electric Manufacturing
Co. Heliport
Service: None
Size: 75' x 75'
Ownership: Company
Use: Private
Elevation: Ground level

Westfield

Fanwood Stone Helistop
Phone: 201/233-4444
Service:
Size:
Ownership: Company
Use: Private
Elevation: Ground level

West Long Branch

Electronic Assn. Heliport
Lat. 40-18 Long. 74-01
Phone: 201/229-1100
Service:
Size: 85' x 85'
Ownership: Company
Use: Private
Elevation: Ground level

West Orange

Nat'l Guard Armory Heliport
Service: None
Size: 100' x 100'
Ownership: Nat'l Guard
Use: Private
Elevation: Ground level

West Orange

Pleasantdale Farm Heliport
757 Eagle Rock Ave.
Lat. 40-51 Long. 74-17
Phone: 731-5600
Service: None
Size: 75' x 75'
Ownership: Private
Use: Private
Elevation: Ground level

NEW JERSEY - continued

West Orange

West Orange West Heliport

Lat. 40-47 Long. 74-15

Phone: 201/239-0190

Service:

Size: 75' x 75'

Ownership: Private

Use: Private

Elevation:

Westville

Eagle Point Plant Heliport

Lat. 39-52 Long. 75-09

Phone: 845-8000

Service: None

Size: 85' x 85'

Ownership: Texaco, Inc.

Use: Private

Elevation: Ground level

West Windsor

Perrine Heliport

Service:

Size: 75' x 75'

Ownership: Private

Use: Private

Elevation: Ground level

West Windsor

Ag Rotors Inc. Heliport

Service:

Size: 75' x 75'

Ownership: Company

Use: Private

Elevation: Ground level

Whippany

Rowe Int'l Inc. Heliport

Lat. 40-49 Long. 74-26

Phone: 201/887-0400

Service: None

Size: 100' x 100'

Ownership: Company

Use: Private

Elevation: Ground level

NEW JERSEY - continued

Whippany

Suburban Propane Gas Corp.

Heliport

Phone: 887-0500

Service:

Size: 150' x 150'

Ownership: Corporation

Use: Private

Elevation: Ground level

Whitehouse

Ryland Inn Heliport

Route 22

Lat. 40-36 Long. 74-44

Phone: 201/534-4011

Service:

Size: 185' x 480'

Ownership: Private

Use: Private

Elevation: Ground level

Whitehouse Station

Readington Township Municipal

Heliport

Lat. 40-36 Long. 74-46

Phone: 201/534-4051

Service:

Size:

Ownership: Municipal

Use: Public

Elevation: Ground level

Willingboro

Levitt Heliport

Route 130

Lat. 40-03 Long. 74-53

Phone: 609/877-1100

Service:

Size: 75' x 75'

Ownership: Company

Use: Public

Elevation: Ground level

Willingboro

Rancocas Valley Hospital Heliport

Lat. 40-02 Long. 74-52

Phone: 609/877-6000

Service: None

Size: 100' x 100'

Ownership: Hospital

Use: Emergency

Elevation:

NEW JERSEY - continued

Woodbridge
Administration Bldg. Helistop
Garden State Parkway
Lat. 40-23 Long. 74-10
Phone: 442-8600
Service:
Size: 100' x 100'
Ownership: N.J. Highway
Authority
Use: Private
Elevation: Ground level

Woodbridge
Alexander's Menlo Park Helistop
Lat. 40-32 Long. 74-20
Phone: 212/560-2111
Service:
Size: 35' x 35'
Ownership: Alexander's
Dept. Store
Use: Private
Elevation: Ground level

Woodbridge
Elizabethtown Gas Co. Helistop
Lat. 40-33 Long. 74-18
Phone: 201/289-5000
Service:
Size: 100' x 100'
Ownership: Company
Use: Private
Elevation: Ground level

Woodbridge
Groves Helistop
Lat. 40-33 Long. 74-19
Phone: 201/634-1040
Service:
Size: 75' x 75'
Ownership: Private
Use: Private
Elevation: Ground level

Woodbridge
Hess Oil Co. Heliport
Service:
Size: 100' x 100'
Ownership: Company
Use: Private
Elevation: Ground level

NEW JERSEY - continued

Woodbridge
Hess Perth Amboy Helistop
Amerada Hess Corp.
Lat. 40-32 Long. 74-15
Phone: 636-3000
Service:
Size:
Ownership: Corporation
Use: Private
Elevation: Ground level

Woodbridge
Nat'l Guard Armory Helistop
Lat. 40-30 Long. 74-17
Phone: 609/292-8449
Service:
Size: 100' x 100'
Ownership: Nat'l Guard
Use: Private
Elevation: Ground level

Woodbridge
Prudential Ins. Co. Helistop
Lat. 40-33 Long. 74-19
Phone: 201/336-3042
Service:
Size: 60' x 60'
Ownership: Company
Use: Private
Elevation: Ground level

Woodbridge Township
Sewaren Generating Station Helistop
Public Service Electric & Gas Co.
Lat. 40-33 Long. 74-14
Phone: 201/622-7000
Service:
Size: 75' x 75'
Ownership: Company
Use: Private
Elevation: Ground level

Woodbridge
State Police Bloomfield Helistop
Admin. Bldg. Helistop
Garden State Parkway
Lat. 40-32 Long. 74-17
Phone: 442-8600
Service:
Size: 100' x 100'
Ownership: Municipal
Use: Private
Elevation:

NEW JERSEY - continued

Woodbridge

Sutton Metro Park Heliport

Lat. 40-33 Long. 74-19

Phone: 201/687-8200

Service:

Size: 75' x 75'

Ownership: Sutton Construction Co.

Use: Private

Elevation:

Woodbridge

Tenneco Heliport

Lat. 40-30 Long. 74-19

Phone: 201/529-2664

Service:

Size: 100' x 100'

Ownership: Company

Use: Private

Elevation: Ground level

Woodbridge

Terminal Rahway Heliport

Lat. 40-36 Long. 74-15

Phone: 201/939-9150

Service:

Size: 75' x 75'

Ownership: Terminal Construction Co.

Use: Private

Elevation: Ground level

Woodbridge

Vineland Army Heliport

Lat. 39-27 Long. 75-02

Phone: 609/691-0574

Service:

Size: 100' x 100'

Ownership: Nat'l Guard

Use: Private

Elevation: Ground level

Woodbridge

Woodbridge Army Heliport

Lat. 40-30 Long. 74-17

Phone: 201/634-5086

Service:

Size: 75' x 75'

Ownership: Nat'l Guard

Use: Private

Elevation: Ground level

NEW JERSEY - continued

Woodbury

Mid-Atlantic Park Heliport

Lat. 39-49 Long. 75-11

Phone: 609/848-4200

Service:

Size: 100' x 100'

Ownership: Municipal

Use: Public

Elevation: Ground level

Woodbury

Shell Chemical Woodbury #1

Heliport

Lat. 39-49 Long. 75-13

Phone: 609/484-8800

Service:

Size: 100' x 100'

Ownership: Company

Use: Private

Elevation: Ground level

Woodridge

Curtiss Wright Heliport

Lat. 40-51 Long. 74-05

Phone: 201/777-2900 ext. 2985

Service:

Size:

Ownership: Corporation

Use: Private

Elevation: Ground level

Woodridge

Terminal Heliport

Lat. 39-49 Long. 75-12

Phone: 201/939-9150

Service:

Size:

Ownership: Terminal Construction Co.

Use: Private

Elevation: Ground level

Wyckoff

Braen Heliport

Lat. 41-01 Long. 74-09

Phone: 201/891-0800

Service:

Size: 75' x 75'

Ownership: Private

Use: Private

Elevation:

NEW JERSEY - continued

Yardville

Buckley's Heliport

Service:
 Size: 75' x 75'
 Ownership:
 Use: Public
 Elevation: Ground level

Yardville

Katex Manufacturing Co. Heliport

Service: None
 Size: 150' x 300'
 Ownership: Company
 Use: Private
 Elevation: Ground level

Yardville

Stauffer Helistop

4407 South Broad St.
 Lat. 40-10 Long. 74-40
 Phone: 609/585-4900

Service:
 Size: 50' x 50'
 Ownership: Stauffer Chem-
 ical Co.
 Use: Private
 Elevation: Elevated

NEW MEXICO

Albuquerque

Coronado Heliport

Lat. 35-11 Long. 106-34
 Service: All services
 Size:
 Ownership: Private
 Use: Commercial
 Elevation: Ground level

Albuquerque

Helistop Ranch de Albuquerque

Lat. 35-09 Long. 106-38
 Phone: 505/247-3791
 Service: None
 Size: 100' x 100'
 Ownership: Private
 Use: Private
 Elevation: Ground level

NEW MEXICO - continued

Albuquerque

Albuquerque Int'l Airport
Heliport

Lat. 35-02 Long. 106-36
 Service: All services
 Size:
 Ownership: Municipal
 Use: Commercial
 Elevation: Ground level

Las Cruces

Memorial General Hospital Heli-
stop

Lat. 32-17 Long. 106-44
 Service: None
 Size: 120' x 150'
 Ownership: Municipal
 Use: Public
 Elevation: Ground level

Santa Fe

St. John's College Heliport

Lat. 35-40 Long. 106-00
 Service: None
 Size: 300' x 300'
 Ownership: College
 Use: Private
 Elevation: Ground level

NEW YORK

Albany

Albany Medical Center

New Scotland Ave.
 Service:
 Size:
 Ownership: Medical Center
 Use: Emergency
 Elevation:

Albion

Nesbitt Heliport

Phone: 716/589-5945
 Service:
 Size: 200' x 200'
 Ownership: Company
 Use: Private
 Elevation: Ground level

NEW YORK - continued

Alligerville

Phone: 914/687-9062
Service:
Size: 200' x 800'
Ownership: Private
Use: Private
Elevation: Ground level

Amityville

Zahn's Airport Heliport
Lat. 40-42 Long. 73-24
Service: All services
Size:
Ownership: Municipal
Use: Public
Elevation: Ground level

Batavia

Gautieri Inc. Heliport
Lat. 42-59 Long. 78-10
Phone: 716/343-0852
Service:
Size: 50' x 50'
Ownership: Company
Use: Private
Elevation: Rooftop

Batavia

Genesee County Heliport
Lat. 43-02 Long. 78-10
Phone: 716/343-1100
Service:
Size:
Ownership: Municipal
Use: Public
Elevation: Ground level

Bethpage

Brumman Aerospace Corp. Heliport
Lat. 40-44 Long. 73-29
Phone: 516/757-2661
Service: Fuel
Size:
Ownership: Corporation
Use: Private
Elevation: Ground level

NEW YORK - continued

* Bethpage, Long Island

Mid-Island Hospital Heliport
Service:
Size:
Ownership: Hospital
Use: Emergency
Elevation:

Bohemia

Brown Inc. Heliport
Lat. 40-46 Long. 73-06
Phone: 516/589-6300
Service: None
Size: 195' x 300'
Ownership: Company
Use: Private
Elevation: Ground level

Bronx

Chairmaster's Helistop
200 East 146th St.
Lat. 40-48 Long. 73-55
Service:
Size: 50' x 50'
Ownership: Company
Use: Private
Elevation: Elevated

Brooklyn

Alexander's Brooklyn Helistop
500 7th Ave.
Lat. 40-36 Long. 73-55
Phone: 212/560-2281
Service: None
Size: 56' x 56'
Ownership: Alexander's
Dept. Store
Use: Private
Elevation: Elevated

Brooklyn

Pepsi-Brooklyn Heliport
Lat. 40-39 Long. 73-54
Phone: 212/478-1000 ext. 30
Service:
Size: 20' x 20'
Ownership: Private
Use: Private
Elevation: Elevated

NEW YORK - continued

Buffalo
Butler Volkswagen Inc. Heliport
1200 Main St.
Lat. 42-54 Long. 78-52
Service:
Size: 50' x 100'
Ownership: Company
Use:
Elevation: Rooftop

Buffalo
Emergency Hospital Helipad
Lat. 42-52 Long. 78-51
Service:
Size: 40' x 60'
Ownership: Hospital
Use: Emergency
Elevation:

Buffalo
Gardenville Ind. Park Heliport
Lat. 42-50 Long. 78-50
Phone: 716/674-1070
Service:
Size: 70' x 90'
Ownership: Private
Use: Private
Elevation: Ground level

Buffalo
Greater Buffalo Int'l Heliport
Lat. 42-56 Long. 78-44
Phone: 716/632-3115
Service: Fuel
Size:
Ownership: Municipal
Use: Public
Elevation: Ground level

Buffalo
Heussler Heliport
3559 Lake Shore Rd.
Lat. 42-47 Long. 78-51
Phone: 716/822-3000
Service: Fuel
Size: 66' x 100'
Ownership: Private
Use: Private
Elevation: Ground level

NEW YORK - continued

Buffalo
Marine Midland Center Heliport
237 Main St.
Lat. 42-52 Long. 78-52
Service:
Size:
Ownership: Bank
Use: Private
Elevation: Rooftop

* Buffalo
M & T Heliport
Lat. 42-53 Long. 78-52
Service:
Size: 40' x 40'
Ownership: Private
Use: Private
Elevation: Elevated

Buffalo
Niagara Frontier Div. Heliport
Bell Aerospace Corp.
Service:
Size: Ramp
Ownership: Corporation
Use: Private
Elevation: Ground level

Buffalo
Prior Aviation Heliport
Lat. 42-56 Long. 78-44
Phone: 716/633-1000
Service: Fuel
Size: 75' x 75'
Ownership: Niagara Frontier
Port Authority
Use: Commercial
Elevation: Ground level

Canandaigua
N.Y. State Police Troop E
Heliport
Lat. 42-58 Long. 77-20
Phone: 315/398-3200
Service:
Size:
Ownership: Municipal
Use: Police
Elevation: Ground level

NEW YORK - continued

Cheektowaga
Joseph Lumber Co. Heliport #2
Lat. 42-57 Long. 78-43
Service:
Size:
Ownership: Company
Use: Private
Elevation: Ground level

Clifton
Pouch Terminal Inc. Heliport
1 Edgewater St.
Lat. 40-37 Long. 74-03
Phone: 212/981-7000
Service:
Size: 160' x 160'
Ownership: Company
Use: Private
Elevation: Ground level

Croton Falls
Westchester County
Service:
Size: 40' x 40'
Ownership: Private
Use: Private
Elevation: Ground level

Depew
Joseph Lumber Co. Heliport #1
Lat. 42-57 Long. 78-40
Service:
Size:
Ownership: Company
Use: Private
Elevation: Ground level

East Amherst
Amherst Heliport
Lat. 43-03 Long. 78-43
Phone: 716/632-9750
Service:
Size:
Ownership:
Use:
Elevation: Ground level

NEW YORK - continued

East Meadow
Meadowbrook Hospital Helipad
Phone: 516/535-4288
Service:
Size: 75' x 100'
Ownership: Hospital
Use: Emergency
Elevation: Ground level

East Rockaway
Bay Park Heliport
1490 Franklin Ave.
Lat. 40-37 Long. 73-40
Phone: 516/931-6250
Service:
Size: 60' x 80'
Ownership: Municipal
Use: Police
Elevation: Ground level

East Syracuse
Timbello Heliport
5830 Bridge St.
Lat. 43-03 Long. 76-04
Phone: 315/446-7830
Service:
Size: 100' x 100'
Ownership: Company
Use: Private
Elevation: Ground level

Edgemere
Peninsula General Hospital Heliport
51-15 Beach Channel Dr.
Lat. 40-36 Long. 73-47
Phone: 212/945-7100
Service: None
Size: 75' x 75'
Ownership: Hospital
Use: Emergency
Elevation: Ground level

Ellenville
Resnick Brothers Heliport
Lat. 41-43 Long. 74-23
Phone: 914/647-5000 ext. 376
Service: Fuel
Size: 500' x 500'
Ownership: Company
Use: Private
Elevation: Ground level

NEW YORK - continued

Ellenville
Kittner Heliport
Lat. 41-46 Long. 74-28
Phone: 914/647-8787
Service: Fuel
Size: 75' x 125'
Ownership: Private
Use: Private
Elevation: Ground level

* Elmhurst, Queens
Hospital Center Heliport
East River at 34th St.
Service:
Size:
Ownership: Hospital
Use: Emergency

Elmont, Long Island
Belmont Park Helistop
N.Y. Racing Assn., Inc.
Lat. 40-42 Long. 73-42
Phone: 212/641-4700
Service:
Size: 40' x 75'
Ownership: Company
Use: Private
Elevation: Ground level

Endicott
IBM Heliport
Service:
Size:
Ownership: Company
Use: Private
Elevation: Ground level

Farmingdale
Republic Aviation Div. Heliport
Fairchild Ind.
Service:
Size:
Ownership: Company
Use: Private
Elevation: Ground level

Fulton
Oswego County Municipal Heliport
Lat. 43-21 Long. 76-23
Phone: 315/592-9850
Service: Fuel
Size:
Ownership: Municipal
Use: Public
Elevation:

NEW YORK - continued

Gainesville
Eastern Helicopter Serv. Heliport
Phone: 716/874-1172
Service: Fuel
Size: 40' x 60'
Ownership: Company
Use: Private
Elevation: Ground level

Garden City
Island Heliport
Lat. 40-44 Long. 73-36
Phone: 516/294-0355
Service: Fuel
Size: 138' x 360'
Ownership: Company
Use: Public
Elevation: Ground level

Glen Cove
Merrill-Glen Cove Heliport
Lat. 40-52 Long. 73-35
Phone: 516/626-0397
Service:
Size: 200' x 300'
Ownership: Private
Use: Private
Elevation: Ground level

* Goshen
Arden Hill Hospital Heliport
Phone: 914/294-5441
Service:
Size:
Ownership: Hospital
Use: Emergency
Elevation:

Great Neck
Goodnor Construction Corp. Heliport
Lat. 40-50 Long. 73-44
Phone: 212/333-2110
Service:
Size: 30' x 60'
Ownership: Corporation
Use: Private
Elevation: Ground level

NEW YORK - continued

Hamburg
Leisureland Heliport
Lat. 42-44 Long. 78-51
Service:
Size: 50' x 50'
Ownership: Airways Leisure-
land Inn
Use: Private
Elevation: Ground level

Haverstraw, Rockland County
Bowline Point Generating Station
Heliport
Service:
Size: 75' x 75'
Ownership: Orange and Rock-
land Utilities
Use: Private
Elevation: Ground level

Hempstead
Alexander's Roosevelt Field
Heliport
Lat. 40-44 Long. 73-37
Phone: 212/560-2111
Service:
Size: 42' x 42'
Ownership: Alexander's
Dept. Store
Use: Private
Elevation: Rooftop

Hempstead
Hempstead Plaza Heliport
Service:
Size: 85' x 156'
Ownership: Lever Co.
Use: Public
Elevation: Rooftop

Hicksville
Nassau County Medical Center
Heliport
Lat. 40-43 Long. 73-33
Phone: 542-0123
Service: None
Size: 40' x 40'
Ownership: Medical Center
Use: Emergency
Elevation: Ground level

NEW YORK - continued

Hicksville
Bond-Margolis Projects Heliport
366 North Broadway
Lat. 46-55 Long. 73-32
Phone: 516/433-5666
Service:
Size: 100' x 500'
Ownership: Private
Use: Private
Elevation: Ground level

Hilton
Hilton Heliport
Lat. 43-16 Long. 77-49
Phone: 716/392-9600
Service: Fuel
Size: 50' x 50'
Ownership: Private
Use: Public
Elevation: Ground level

Hempstead, Long Island
Holiday Inn Heliport
Phone: 516/486-4100
Service:
Size: 75' x 125'
Ownership: Island Helicopters
Use: Private
Elevation: Rooftop

Hopewell Junction
Parker Outdoor World Heliport
Lat. 41-37 Long. 73-50
Service:
Size: 37' circle
Ownership: Private
Use: Private
Elevation: Ground level

Hopewell Junction
IBM Heliport
Service:
Size: 100' x 100'
Ownership: Corporation
Use: Private
Elevation: Ground level

NEW YORK - continued

Huguenot
Empire Heliport
Lat. 41-25 Long. 74-37
Service:
Size: 60' circle
Ownership: Private
Use: Private
Elevation: Ground level

Islip
MacArthur Heliport
Lat. 40-47 Long. 73-06
Phone: 516/588-8062
Service: Fuel
Size:
Ownership: Public
Use: Public
Elevation: Ground level

Jamestown
Jamestown Macadam Heliport
Lat. 42-06 Long. 79-15
Phone: 716/456-1928
Service:
Size: 60' x 70'
Ownership: Company
Use: Private
Elevation: Ground level

Kenmore
Kenmore Mercy Hospital Heliport
Lat. 42-58 Long. 78-52
Phone: 716/877-5000
Service: None
Size: 100' x 100'
Ownership: Hospital
Use: Emergency
Elevation: Ground level

Kingston
Benedictine Hospital Heliport
105 St. Mary's Ave.
Phone: 914/338-2500
Service:
Size: 50' x 50'
Ownership: Hospital
Use: Emergency
Elevation: Ground level

NEW YORK - continued

Kingston
IBM Kingston Heliport
Lat. 41-58 Long. 74-00
Phone: 914/383-6607
Service:
Size: 100' x 100'
Ownership: Corporation
Use: Private
Elevation: Ground level

La Grange
Edison Motor Inn Heliport
Service:
Size: 75' x 75'
Ownership: Inn
Use: Private
Elevation:

* Lake Success
Jewish Medical Center Heliport
Service:
Size:
Ownership: Medical Center
Use: Emergency
Elevation:

Lakewood
Dart Heliport
Phone: 716/763-8525
Service:
Size: 60' x 60'
Ownership: Private
Use: Private
Elevation: Ground level

Lakewood
Royal Coach Lodge Heliport
Lat. 42-05 Long. 79-18
Service:
Size: 100' x 100'
Ownership: Lodge
Use: Public
Elevation:

NEW YORK - continued

* Levittown, Long Island

Nassau Mall Heliport
3601 Hempstead Turnpike

Service:
Size:
Ownership:
Use:
Elevation:

Long Beach

Long Beach Memorial Hospital
Heliport

455 East Bay Drive
Lat. 40-35 Long. 73-39
Phone: 516/432-8000

Service:
Size:
Ownership: Hospital
Use: Emergency
Elevation: Ground level

Long Island

Capri Beach Club Heliport

Service:
Size: 100' x 100'
Ownership: Private
Use: Public
Elevation: Ground level

Long Island

Mid Island Hospital Heliport
4295 Hempstead Turnpike

Service:
Size: 100' x 100'
Ownership: Hospital
Use: Public
Elevation: Ground level

* Long Island

North Shore Hospital Heliport

Service:
Size:
Ownership: Hospital
Use: Emergency
Elevation:

NEW YORK - continued

Long Island City

Long Island City Heliport
Butler Aviation-Helicopter Flight
Inc.

Lat. 45-45 Long. 73-57
Phone: 212/478-1000

Service: None
Size: 70' x 100'
Ownership: Company
Use: Private
Elevation: Ground level

Manhasset

North Shore Hospital Heliport
Phone: 516/562-0100 ext. 2461

Service:
Size: 64' x 64'
Ownership: Hospital
Use: Emergency
Elevation: Ground level

Melville

We're Associates Heliport
1 Huntington Quadrangle
Route #110

Phone: 516/293-2800

Service:
Size: 100' x 100'
Ownership: Private
Use: Public
Elevation: Ground level

Middleport

Heliport 4 miles northwest of
Middleport in Niagara Co.

Service: Fuel
Size: 100' x 100'
Ownership: Private
Use: Private
Elevation: Ground level

Middletown

N.Y. State Police Troop F Heliport
Lat. 41-28 Long. 74-20
Phone: 914/343-1424

Service:
Size: 50' x 50'
Ownership: Municipal
Use: Private
Elevation: Ground level

NEW YORK - continued

Millbrook

State Police Troop K Heliport

Lat. 41-47 Long. 73-40

Phone: 914/471-6115

Service:

Size: 50' x 50'

Ownership: Municipal

Use: Private

Elevation: Ground level

Mineola

Nassau County Police Dept. Heliport

Service:

Size: 60' x 80'

Ownership: Municipal

Use: Police

Elevation: Ground level

Nassau County

Mercy Hospital Heliport

2 miles northwest of Rockville

Centre

Service:

Size: 61' x 61'

Ownership: Hospital

Use: Emergency

Elevation: Ground level

Nassau County

Mineola, Long Island

Service:

Size: 80' x 80'

Ownership: Nassau Hospital
Assn.

Use: Emergency

Elevation: Rooftop

Montgomery

Grosso Excavating Co. Helipad

Phone: 914/361-5211

Service:

Size:

Ownership: Company

Use: Private

Elevation:

NEW YORK - continued

Newburgh

Newburgh Municipal Heliport

Service:

Size: 100' x 100'

Ownership: Municipal

Use: Prior permission

Elevation: Ground level

Newburgh

Newburgh Heliport

Lat. 41-30 Long. 74-00

Phone: 914/565-6455

Service:

Size: 100' x 100'

Ownership: Newburgh Urban
Renewal Development Agency

Use: Public

Elevation: Ground level

New York City

Evers Heliport

Lat. 40-50 Long. 73-48

Phone: 212/863-9111

Service: Fuel

Size: 80' x 80'

Ownership: Private

Use: Public

Elevation: Ground level

New York City

First National City Bank Helistop

Lat. 40-42 Long. 74-00

Service:

Size: 90' x 90'

Ownership: Bank

Use: Private

Elevation: Elevated

New York City

Island Heliport

East 34th St. and East River

Phone: 212/620-7000

Service: Fuel

Size: 71' x 300'

Ownership: Island Helicopters

Use: Public

Elevation: Ground level

NEW YORK - continued

New York City
Kennedy Int'l Airport Heliport
General Aviation Terminal

Lat. 40-38 Long. 73-47

Phone: 212/656-4444

Service: Fuel
Size: 40' x 45'
Ownership: Municipal
Use: Public
Elevation: Ground level

New York City
New York City Municipal Heliport
LaGuardia Airport

Air Terminal

Lat. 40-46 Long. 73-53

Phone: 212/830-3000

Service:
Size: 40' x 45'
Ownership: Municipal
Use: Public
Elevation: Ground level

New York City
Pan-Am Metroport Heliport
East 60th St.

Lat. 40-45 Long. 73-57

Service: Fuel
Size: 90' x 280'
Ownership: Pan-Am Airways
Use: Public
Elevation: Ground level

New York City
Police Headquarters Heliport
Police Headquarters Bldg.

Lat. 40-42 Long. 74-00

Service:
Size: 38' x 41'
Ownership: Municipal
Use: Police
Elevation: Rooftop

NEW YORK - continued

New York City
Port Authority Downtown Manhattan
Heliport

Pier 6, South St.

Phone: 212/620-7000

Service:
Size: 380' x 482'
1 pad 80' x 82'
Ownership: The Port of N.Y.
and N.J. Authority
Use: Private
Elevation: Ground level

New York City
Port Authority Midtown West 30th
St. Heliport

West 30th St. and Hudson River

Lat. 40-45 Long. 74-00

Service: Fuel
Size: 70' x 400',
2 pads 80' x 80'
Ownership: Port of N.Y. and
N.J. Authority
Use: Commercial
Elevation:

New York City
Wall St. Heliport

Service:
Size: 83' x 380'
Ownership: Port of N.Y. and
N.J. Authority
Use: Private
Elevation: Ground level

New York City
World Trade Center Helistop
Pier 13 and Hudson River

Service:
Size:
Ownership: Port of N.Y. and
N.J. Authority
Use: Public
Elevation: Ground level

NEW YORK - continued

Niagara Falls
Bell Aerospace Co. Heliport
Niagara Falls Municipal Airport
Phone: 716/297-1000 ext. 1102
Service: Fuel
Size: 200' x 200'
Ownership: Company
Use: Private
Elevation: Ground level

Niagara Falls
Heussler Helicopter Corp. Heliport
454 Main St.
Lat. 43-06 Long. 79-03
Phone: 716/822-3000
Service: Fuel
Size: 50' x 76'
Ownership: Corporation
Use: Private
Elevation: Elevated

Niagara Falls
Goat Island Municipal Heliport
 $\frac{1}{2}$ mile south of Niagara Falls
Lat. 43-05 Long. 79-04
Phone: 716/633-1000
Service: Fuel
Size: 100' x 120'
Ownership: Niagara Frontier
State Parks Comm.
Use: Private
Elevation: Ground level

Niagara Falls
Heussler Helicopter Corp. Heliport
Service: Fuel
Size: 50' x 76'
Ownership: Corporation
Use:
Elevation:

Niagara Falls
Higgins Helipad
Service:
Size: 50' x 50'
Ownership: Company
Use: Private
Elevation:

NEW YORK - continued

Niagara Falls
Mt. St. Mary's Hospital Heliport
Lat. 43-09 Long. 79-01
Phone: 716/297-4800
Service:
Size: 60' x 60'
Ownership: Hospital
Use: Emergency
Elevation: Ground level

Oneida
N.Y. State Police Troop D Heliport
Lat. 43-04 Long. 75-35
Phone: 315/363-4400
Service:
Size: 50' x 50'
Ownership: Municipal
Use: Police
Elevation: Ground level

Owego
Mirror Heliport
 $1\frac{1}{2}$ miles northwest of Owego
Lat. 42-05 Long. 76-13
Phone: 607/687-2121
Service:
Size: 100' x 100'
Ownership: IBM Corp.
Use: Private
Elevation: Ground level

Owego
Susquehanna Heliport
 $1\frac{1}{2}$ miles northwest of Owego
Lat. 42-06 Long. 76-13
Phone: 607/687-2121
Service:
Size: 100' x 100'
Ownership: IBM Corp.
Use: Private
Elevation: Ground level

Patchogue
Kurras Constuction Yard Heliport
Lat. 40-48 Long. 72-55
Service:
Size: 100' x 150'
Ownership: Company
Use: Private
Elevation:

NEW YORK - continued

Peekskill

Peekskill Heliport

3 miles southwest of city

Lat. 41-15 Long. 73-58

Phone: 914/737-1553

Service: Fuel, repairs

Size:

Ownership: Private

Use: Commercial

Elevation: Ground level

Port Jefferson

St. Charles Hospital Heliport

Phone: 516/473-2800

Service: None

Size: 80' x 80'

Ownership: Hospital

Use: Emergency

Elevation: Ground level

Port Washington

Thomson Ind. Heliport

Lat. 40-50 Long. 73-42

Phone: 516/883-8000

Service: Fuel

Size: 100' x 100'

Ownership: Company

Use: Private

Elevation: Ground level

Poughkeepsie

Dutton Lumber Corp. Heliport

Phone: 914/454-7000

Service:

Size: 40' x 40'

Ownership: Corporation

Use: Private

Elevation:

Poughkeepsie

Edison Motor Inn Helistop

2 miles southeast of city

Phone: 914/454-3080

Service:

Size: 5 acres

Ownership: Inn

Use:

Elevation:

NEW YORK - continued

* Queens

Colonial Sand and Stone Co.

Heliport

Service:

Size:

Ownership: Company

Use: Private

Elevation: Ground level

Queens, College Point

Traulsen-College Point Heliport

Lat. 40-46 Long. 73-51

Phone: 212/463-9000

Service:

Size: 35' x 35'

Ownership: Company

Use: Private

Elevation: Ground level

* Ramapo Valley

Ramapo Valley Airport Heliport

Service: All services

Size:

Ownership: Municipal

Use: Public

Elevation: Ground level

Ripley

Fergen Heliport

2 miles northwest of Exit 61

Lat. 42-16 Long. 79-44

Phone: 716/736-3455

Service:

Size: 150' x 150'

Ownership: Private

Use: Private

Elevation: Ground level

Riverhead

Grumman Peconic River Heliport

Lat. 40-55 Long. 72-48

Phone: 517/727-1500

Service:

Size:

Ownership: Public

Use: Public

Elevation:

NEW YORK - continued

* Rockville Center, L.I.

Mercy Hospital Heliport

Service:
Size:
Ownership: Hospital
Use: Emergency
Elevation:

St. James, L.I.

Gyrodyne Co. Heliport

5 miles east of city

Lat. 40-53 Long. 73-08

Phone: 516/584-5400

Service: Fuel
Size: 200' x 200'
Ownership: Company
Use: Prior permission
Elevation: Ground level

Schenectady

Schenectady County Heliport

Lat. 42-51 Long. 73-56

Phone: 518/399-5831

Service: Fuel
Size:
Ownership: Municipal
Use: Public
Elevation: Ground level

Shirley

Brookhaven Helipad

Lat. 40-49 Long. 72-52

Phone: 516/281-5100

Service:
Size:
Ownership: Public
Use: Public
Elevation:

Spring Valley

Burlington Helistop

Lat. 40-04 Long. 74-53

Phone: 914/352-0046

Service:
Size:
Ownership: Tenneco Inc.
Use: Private
Elevation: Ground level

NEW YORK - continued

Spring Valley

Prentice-Hall Helistop

3 miles east of Spring Valley

Lat. 41-05 Long. 73-58

Phone: 201/947-1000 ext. 527

Service:
Size: 100' x 100'
Ownership: Company
Use: Private
Elevation: Ground level

Staten Island

U.S. Public Health Service Hos-
pital Heliport

Bay St. and Vanderbilt Ave.

Lat. 47-37 Long. 74-04

Service:
Size: 150' x 190'
Ownership: Hospital
Use: Emergency
Elevation: Ground level

Suffern

Motel on the Mountain Heliport

Butler-Helicopter Flight, Inc.

Lat. 41-05 Long. 74-10

Service:
Size: 42' x 57'
Ownership: Company
Use: Private
Elevation:

Syracuse

Syracuse Community General Hos-
pital Heliport

Phone: 513/469-5511

Service: None
Size: 65' circle
Ownership: Hospital
Use: Emergency
Elevation: Ground level

NEW YORK - continued

Syracuse

Timbello Heliport
5 miles east of Syracuse
Lat. 43-04 Long. 76-04
Phone: 315/446-7830

Service: None
Size: 100' x 100'
Ownership: Private
Use: Public
Elevation: Ground level

Tonawanda

Gary Labs Heliport
5 miles west of Tonawanda
Lat. 43-01 Long. 78-48
Phone: 716/691-8822

Service:
Size: 150' x 150'
Ownership: Private
Use: Private
Elevation: Ground level

Valley Stream

Alexander's Valley Stream Heliport
Lat. 40-39 Long. 73-43
Phone: 212/560-2111

Service:
Size: 42' x 42'
Ownership: Alexander's
Dept. Store
Use: Private
Elevation: Rooftop

Valhalla

Savin Business Machines Heliport
2 miles north of Valhalla
Lat. 41-06 Long. 73-47

Service:
Size: 50' x 50'
Ownership: Company
Use: Private
Elevation: Ground level

Warwick

Alpha One Heliport
4 miles southeast of Warwick

Service:
Size:
Ownership: Private
Use: Private
Elevation: Ground level

NEW YORK - continued

Washington Hollow

State Police Heliport
10 miles northeast of Poughkeepsie
Phone: 914/471-6115

Service:
Size: 75' x 100'
Ownership: Municipal
Use: Police
Elevation: Ground level

Westhampton Beach

Alexander's Westhampton Heliport
Lat. 40-48 Long. 72-39
Phone: 212/560-2111

Service:
Size: 50' x 50'
Ownership: Alexander's
Dept. Store
Use: Private
Elevation: Ground level

White Plains

White Plains Municipal Heliport
Westchester Co. Airport
Lat. 41-04 Long. 73-43
Phone: 914/946-9000

Service: Fuel
Size: 250' x 500'
Ownership: Municipal
Use: Public
Elevation: Ground level

Yonkers

Yonkers Construction Heliport
Foot of Dock St.

Service:
Size: 80' x 80'
Ownership: Company
Use: Private
Elevation:

NORTH CAROLINA

Banner Elk

Beech Mountain Helipad
Lat. 36-09 Long. 81-53

Service:
Size:
Ownership:
Use:
Elevation:

NORTH CAROLINA - continued

Burlington
Burlington Municipal Heliport
Lat. 36-03 Long. 79-29
Service: Fuel
Size:
Ownership: Municipal
Use: Public
Elevation: Ground level

Chapel Hill
North Carolina Memorial Hospital
Heliport
Service:
Size:
Ownership: Hospital
Use: Emergency
Elevation:

Charlotte
Charlotte Memorial Hospital
Heliport
Service:
Size:
Ownership: Hospital
Use: Emergency
Elevation:

Charlotte
Charlotte Police Dept. Heliport
Lat. 35-13 Long. 80-50
Service:
Size:
Ownership: Municipal
Use: Police
Elevation:

Charlotte
Douglas Municipal Heliport
Service:
Size:
Ownership: Municipal
Use: Public
Elevation: Ground level

Charlotte
Heliport at 1901 South Tryon St.
Service: Fuel
Size: 50' x 50'
Ownership: Private
Use: Private
Elevation: Ground level

NORTH CAROLINA - continued

Charlotte
WSOC Radio and TV Heliport
Service:
Size:
Ownership: Carolina Broad-
casting Co.
Use: Private
Elevation: Elevated

Durham
Downtowner Motor Inn Heliport
Service:
Size: 40' x 40'
Ownership: Inn
Use: Private
Elevation: Elevated

Durham
University Medical Hospital Heli-
port
Service:
Size:
Ownership: Hospital
Use: Emergency
Elevation:

Fort Bragg
Womack Army Hospital Heliport
Lat. 38-08 Long. 79-00
Service: Lighted, windsock
Size: 100' x 100'
Ownership: Government
Use: Medical evacuation
Elevation: Ground level

Hickory
Hickory Municipal Heliport
Lat. 35-44 Long. 81-23
Service:
Size:
Ownership: Municipal
Use: Public
Elevation: Ground level

Lumberton
Lumberton Municipal Heliport
Lat. 34-36 Long. 79-04
Service:
Size:
Ownership: Municipal
Use: Public
Elevation: Ground level

NORTH CAROLINA - continued

Nag's Head
The Carolinian Hotel Heliport
Service:
Size:
Ownership: Hotel
Use: Public
Elevation: Ground level

Pinehurst
Moore Memorial Hospital Heliport
Service:
Size:
Ownership: Hospital
Use: Emergency
Elevation: Ground level

Pineville
Bar Fly Corp. Heliport
Service: Fuel
Size: 40' x 40'
Ownership: Corporation
Use: Private
Elevation:

Pittsboro
ATT Heliport
Service:
Size: 100' x 100'
Ownership: Private
Use: Private
Elevation:

Raleigh
Cameron-Brown Bldg. Heliport
6 Forks Rd.
Service: Lighted, marked
Size: 40' x 50'
Ownership: Private
Use: Private
Elevation: Elevated

* Raleigh
Highway Patrol Headquarters
Heliport
Blue Ridge Rd.
Service:
Size:
Ownership: Municipal
Use: Private
Elevation: Ground level

NORTH CAROLINA - continued

Raleigh
Administration Bldg. Heliport
Service: Lighted, marked
Size: 40' x 50'
Ownership: Municipal
Use: Private
Elevation: Elevated

Shelby
Municipal Heliport
Lat. 35-15 Long. 81-36
Service: Fuel
Size:
Ownership: Municipal
Use: Public
Elevation:

Wilmington
Cape Fear Memorial Hospital
Heliport
5 miles east of Wilmington
Lat. 34-12 Long. 77-51
Service: None
Size: 150' circle
Ownership: Hospital
Use: Emergency
Elevation: Ground level

Wilmington
New Hanover Memorial Hospital
Heliport
Service:
Size:
Ownership: Hospital
Use: Emergency
Elevation:

Winston-Salem
Smith Reynolds Helipad
Lat. 36-08 Long. 80-13
Service:
Size:
Ownership:
Use:
Elevation:

NORTH DAKOTA

Arthur

Turner Field Heliport

Service: Fuel, marked
 Size: 80' x 80'
 Ownership: Private
 Use: Commercial
 Elevation: Ground level

Bismarck

Bismarck Municipal Heliport

Lat. 46-46 Long. 100-45

Service:
 Size:
 Ownership: Municipal
 Use: Public
 Elevation:

Hunter

Hunter Municipal Heliport

Service: None
 Size: 80' x 80'
 Ownership: Municipal
 Use: Public
 Elevation: Ground level

Larimore

Larimore Municipal Airport Heliport

Service: Fuel
 Size: 80' x 80'
 Ownership: Municipal
 Use: Public
 Elevation: Ground level

Minot

Trinity Hospital Heliport

Service:
 Size:
 Ownership: Hospital
 Use: Emergency
 Elevation:

Tioga

Tioga Municipal Airport Heliport

Service: Fuel
 Size: 60' x 80'
 Ownership: Municipal
 Use: Public
 Elevation: Ground level

NORTH DAKOTA - continued

Williston

Chandler Airport Heliport

Service:
 Size: 60' x 80'
 Ownership: Private
 Use: Private
 Elevation: Ground level

OHIO

Akron

Akron Municipal Helipad

1800 Triplett
 Lat. 41-02 Long. 81-28
 Phone: 216/784-1211

Service: Fuel
 Size:
 Ownership: Municipal
 Use: Public
 Elevation: Ground level

Akron

Heliport at 1570 Akron-Peninsula Rd.

Service:
 Size: 100' x 100'
 Ownership: Private
 Use: Private
 Elevation: Ground level

Akron

Cascade Holiday Inn Heliport

Lat. 41-04 Long. 81-31
 Phone: 216/867-4013

Service: Lighted, marked
 Size: 68' x 69'
 Ownership: Inn
 Use: Public
 Elevation: Elevated

Akron

Cascade Super Block Heliport

Service: Air taxi
 Size: 150' x 150'
 Ownership: Municipal
 Use: Public
 Elevation: Ground level

OHIO - continued

Akron

Goodyear Tire and Rubber Heliport

1144 East Market St.

Service:

Size: 53' x 70'

Ownership: Company

Use: Private

Elevation: Rooftop

Akron

St. Thomas Hospital Heliport

4444 North Main St.

Phone: 216/379-1111

Service:

Size: 100' x 400'

Ownership: Hospital

Use: Emergency

Elevation: Ground level

Alliance

Alliance Hospital Heliport

207 East College St.

Lat. 40-54 Long. 81-06

Phone: 216/821-1000

Service: Marked

Size: 16' x 16'

Ownership: Hospital

Use: Emergency

Elevation: Rooftop

Athens

Automated Business Systems

Heliport

R.R. #50E

Lat. 39-19 Long. 82-02

Phone: 614/593-5044

Service: Marked

Size: 100' x 100'

Ownership: Company

Use: Private

Elevation: Ground level

Barberton

Heliport at 193 Wooster Rd.

Service:

Size: 100' x 100'

Ownership: Private

Use: Private

Elevation: Ground level

OHIO - continued

Barberton

Yoder Heliport

Lat. 41-00 Long. 81-36

Phone: 216/745-2143

Service: None

Size: 200' x 200'

Ownership: Company

Use: Private

Elevation: Ground level

Beachwood

Austin Powder Heliport

3735 Green Rd.

Lat. 41-27 Long. 81-31

Phone: 216/464-2400

Service:

Size: 18' x 50'

Ownership: Private

Use: Private

Elevation: Elevated

Bedford Heights

Fisher Foods Inc. Heliport

5300 Richmond

Lat. 41-25 Long. 81-30

Phone: 216/292-7000

Service:

Size: 200' x 200'

Ownership: Company

Use: Private

Elevation: Ground level

Birmingham

Ortner Helipad

Lat. 41-17 Long. 82-22

Phone: 216/965-7575

Service: Fuel

Size:

Ownership: Private

Use: Private

Elevation: Ground level

Brookfield

Bedford Rd. Heliport

Lat. 40-13 Long. 80-33

Phone: 216/448-4055

Service:

Size: 60' x 60'

Ownership: Private

Use: Private

Elevation: Ground level

NEW YORK - continued

Canton

Stark County Sheriff's Heliport

4500 Atlantic Blvd., N.E.

Lat. 40-50 Long. 81-18

Phone: 216/453-8101

Service: Marked
Size: 80' x 125'
Ownership: Municipal
Use: Sheriff
Elevation: Ground level

Chillicothe

Ross County Medical Center

Heliport

Lat. 39-25 Long. 82-58

Phone: 614/774-3311

Service: Marked
Size: 50' x 50'
Ownership: Hospital
Use: Emergency
Elevation: Rooftop

Cincinnati

Amberly Village Police Station
Heliport

N.W. Ridge and Section Rds.

Phone: 513/631-4466

Service:
Size: 150' x 150'
Ownership: Municipal
Use: Police
Elevation: Ground level

Cincinnati

Children's Hospital Heliport

Elland and Bethesda Sts.

Phone: 513/281-6161

Service:
Size: 50' circle
Ownership: Hospital
Use: Emergency
Elevation: Elevated

Cincinnati

Christ Hospital Heliport

Mt. Auburn Ave.

Lat. 39-07 Long. 84-30

Phone: 513/369-2000

Service:
Size: 50' x 50'
Ownership: Hospital
Use: Emergency
Elevation: Ground level

NEW YORK - continued

Cincinnati

Cincinnati Municipal Airport

Heliport

Lunken Field

Admin. Bldg., Room 23

Lat. 39-06 Long. 84-25

Phone: 513/321-4132

Service: Fuel
Size:
Ownership: Municipal
Use: Public
Elevation: Ground level

Cincinnati

City owned parking lot heliport

Sherman and Dalton Sts.

Service:
Size: 200' x 600'
Ownership: Municipal
Use: Private
Elevation: Ground level

Cincinnati

Heliport at 109 Eastern Ave.

Service:
Size: 200' x 200'
Ownership: Private
Use: Private
Elevation: Ground level

Cincinnati

Evendale Heliport

Avco Electronics and Ordnance

Service:
Size: 300' x 500'
Ownership: Company
Use: Private
Elevation: Ground level

Cincinnati

Evendale

General Electric Plant Heliport

Service:
Size: 300' x 400'
Ownership: Company
Use: Private
Elevation: Ground level

OHIO - continued

Cincinnati
Evendale
Howard Johnson Motor Lodge
Heliport
Service:
Size: 150' x 200'
Ownership: Lodge
Use: Private
Elevation: Ground level

Cincinnati
Heidelberg Heliport
500 Central Ave.
Service:
Size:
Ownership: Company
Use: Private
Elevation: Ground level

Cincinnati
Ival Goodman Golf Driving Range
Heliport
9176 Winton Rd.
Service:
Size: 90' x 600'
Ownership: Private
Use: Private
Elevation: Ground level

Cincinnati
FTW-TX Heliport
Service:
Size:
Ownership:
Use:
Elevation:

Cincinnati
Mays Helistop
8905 Spocky Ridge Lane
Phone: 513/621-0687
Service: None
Size: 150' x 150'
Ownership: Private
Use: Private
Elevation: Ground level

OHIO - continued

Cincinnati
Railway Express Bldg. Heliport
Service:
Size: 10' x 10' wood
platform
Ownership: Private
Use: Private
Elevation: Rooftop

Cincinnati
See-More Bowling Lanes Heliport
Reading and Seymour Aves.
Service:
Size: 300' x 300'
Ownership: Private
Use: Private
Elevation: Ground level

Cincinnati
WCPO-TV Newsport Heliport
500 Central Ave.
Lat. 39-05 Long. 84-30
Phone: 513/721-9900
Service:
Size: 70' x 72'
Ownership: Private
Use: Private
Elevation: Ground level

* Cincinnati
Western and Southern Life Ins. Co.
Heliport
400 Broadway
Lat. 39-05 Long. 84-30
Service: Marked, lighted
Size: 173' x 175'
Ownership: Company
Use: Private
Elevation: Rooftop

Cleveland
Air Central Heliport
17877 St. Clair St.
Service:
Size: 300' x 800'
Ownership: Private
Use: Private
Elevation: Ground level

OHIO - continued

Cleveland

Burke Lake Front Airport Heliport

Lat. 41-31 Long. 81-41

Phone: 216/781-6411

Service: All services

Size: 100' x 100'

Ownership: Municipal

Use: Public

Elevation: Ground level

Cleveland

Cleveland Clinic Foundation
Heliport

East 93rd St. and Carnegie Ave.

Lat. 40-30 Long. 81-37

Phone: 216/229-9651

Service: Marked

Size: 20' x 20'

Ownership: Hospital

Use: Emergency

Elevation: Rooftop

Cleveland

Cleveland Hopkins Helipad

Lat. 41-24 Long. 81-50

Phone: 216/265-6000

Service: All services

Size: 50' x 50'

Ownership: Municipal

Use: Public

Elevation: Ground level

Cleveland

Cleveland Police Dept. Heliport

East 152nd St. and Utopia

Phone: 216/621-1270

Service: Lighted

Size:

Ownership: Municipal

Use: Police

Elevation: Elevated

Cleveland

Columbia Station Heliport

Scheutzw Factory

27000 Royalton

Lat. 41-19 Long. 81-56

Phone: 216/236-5021

Service:

Size: 80' x 80'

Ownership: Factory

Use: Private

Elevation: Ground level

OHIO - continued

Cleveland

Cuyahoga County Airport Heliport

355 Richmond

Lat. 41-34 Long. 81-29

Phone: 216/261-1066

Service: Fuel

Size:

Ownership: Municipal

Use: Public

Elevation: Ground level

Cleveland

Deaconess Hospital Heliport

4229 Pearl St.

Lat. 41-26 Long. 81-42

Phone: 216/398-4141

Service: Marked

Size: 68' x 72'

Ownership: Hospital

Use: Emergency

Elevation: Elevated

Cleveland

Fisher Foods Heliport

East 40th and Woodland Sts.

Lat. 41-29 Long. 81-39

Phone: 216/881-4300

Service: Marked

Size: 31' x 31'

Ownership: Company

Use: Private

Elevation: Ground level

Cleveland

Lutheran Hospital Heliport

2609 Franklin St.

Lat. 41-21 Long. 81-42

Phone: 216/771-2400

Service: Marked

Size: 30' x 30'

Ownership: Hospital

Use: Emergency

Elevation: Rooftop

Cleveland

Meyer Heliport

18513 Euclid Ave.

Service: Lighted

Size: 40' x 40'

Ownership: Company

Use: Private

Elevation: Rooftop

OHIO - continued

Cleveland

Orange Village Heliport
Richmond Rd.

Service: None
Size: 25' x 25'
Ownership: Private
Use: Private
Elevation: Ground level

Cleveland

U.S. Army 90th Artillery Group
Helipad

Warrensville Station

Service:
Size: 90' x 90'
Ownership: Government
Use: Private
Elevation: Ground level

Columbus

Bolton Field Heliport

2000 Norton Rd.
Lat. 39-54 Long. 83-08
Phone: 614/878-5494

Service: Fuel
Size:
Ownership: Municipal
Use: Public
Elevation: Ground level

Columbus

Children's Hospital Heliport
561 South 17th St.

Phone: 614/253-8841

Service: None
Size: 150' x 240'
Ownership: Hospital
Use: Emergency
Elevation: Ground level

Columbus

Defense Construction Supply
Heliport

James Rd.

Lat. 39-58 Long. 82-53

Phone: 614/236-2111

Service: Marked
Size: 300' x 400'
Ownership: Government
Use: Private
Elevation: Ground level

OHIO - continued

Columbus

Helicopter Minit Men Heliport
Trabue Rd.

Lat. 39-59 Long. 83-05

Phone: 614/486-9309

Service: All services
Size: 50' x 50'
Ownership: Private
Use: Private
Elevation: Ground level

Columbus

Nationwide Inn Heliport
South of Broad St.

Service:
Size: 50' x 200'
Ownership: Inn
Use: Private
Elevation: Ground level

Columbus

Ohio Nat'l Bank Heliport
770 West Broad St.

Lat. 38-56 Long. 83-01

Phone: 614/462-2410

Service: Marked
Size: 60' x 60'
Ownership: Bank
Use: Private
Elevation: Rooftop

Columbus

Ohio State Fair Heliport
East 17th Ave.

Service: None
Size: 200' x 200'
Ownership: Municipal
Use: Private
Elevation: Ground level

Columbus

Ohio State University Heliport
Lat. 40-04 Long. 83-04

Phone: 614/422-1212

Service: Fuel
Size:
Ownership: University
Use: Public
Elevation: Ground level

OHIO - continued

Columbus
Ohio State University Hospital
Heliport

190 North Oval St.
Lat. 39-59 Long. 83-01
Phone: 614/422-6081
Service: Lighted, marked
Size: 104' x 108'
Ownership: Hospital
Use: Emergency
Elevation: Elevated

Columbus
Port Columbus Int'l Airport Heli-
port

4600 East 17th St.
Lat. 39-59 Long. 82-53
Phone: 614/237-3721
Service: Fuel
Size:
Ownership: Municipal
Use: Public
Elevation: Ground level

Columbus
South Columbus Airport Heliport
South Columbus Airport Rd.

Lat. 39-53 Long. 82-57
Phone: 614/491-3711
Service: Fuel
Size:
Ownership: Private
Use: Private
Elevation: Ground level

Columbus
St. Anthony Hospital Heliport
Taylor Ave.

Lat. 39-59 Long. 82-57
Phone: 614/253-8877
Service: Lighted, marked
Size: 85' x 85'
Ownership: Hospital
Use: Emergency
Elevation: Rooftop

OHIO - continued

Crestline
Crestline Hospital Heliport
North Columbus St.

Lat. 40-47 Long. 82-44
Phone: 419/683-1212
Service: Marked
Size: 300' x 500'
Ownership: Hospital
Use: Emergency
Elevation: Ground level

Dayton
Coca Cola Heliport
901 South Ludlow St.

Service: All services
Size: 300' x 300'
Ownership: Dayton Heli-
copter Service
Use: Public
Elevation: Rooftop

Dayton
Dayton Municipal Airport Heliport
Service:

Size:
Ownership: Municipal
Use: Public
Elevation: Ground level

Dayton
Good Samaritan Hospital Heliport
1425 West Fairview St.

Lat. 39-47 Long. 84-14
Phone: 513/278-2612
Service: Lighted, marked
Size: 40' x 40'
Ownership: Hospital
Use: Emergency
Elevation: Rooftop

Dayton
St. Elizabeth Hospital Heliport
49 Hopeland St.

Lat. 39-45 Long. 84-12
Service: None
Size: 65' x 76'
Ownership: Hospital
Use: Emergency
Elevation: Elevated

OHIO - continued

East Canton
Foltz Heliport
4585 Ravenna St., S.E.
Lat. 40-44 Long. 81-14
Phone: 216/488-1969
Service: Marked
Size: 25' x 110'
Ownership: Private
Use: Private
Elevation: Ground level

Elyria
Eastgate Medical Bldg. Heliport
860 East Broad St.
Service:
Size:
Ownership: Private
Use: Private
Elevation: Ground level

Elyria
Elyria Memorial Hospital Heliport
East Broad and East River Sts.
Lat. 41-21 Long. 82-03
Phone: 216/323-3221
Service: Marked
Size: 24' x 24'
Ownership: Hospital
Use: Emergency
Elevation: Rooftop

Euclid
Sheraton Motel Heliport
27891 Euclid St.
Phone: 216/731-5800
Service: Marked
Size: 100' x 100'
Ownership: Motel
Use: Private
Elevation: Ground level

Gahanna
Gahanna Municipal Heliport
200 South Hamilton Rd.
Phone: 614/471-6917
Service: Marked
Size: 200' x 200'
Ownership: Municipal
Use: Public
Elevation: Ground level

OHIO - continued

Galloway
Columbus Air Park Inc. Helipad
Lat. 39-58 Long. 83-13
Service: None
Size:
Ownership: Private
Use: Private
Elevation: Ground level

Grafton
Thomas Heliport
216 Robson Rd.
Phone: 216/458-4591
Service: None
Size:
Ownership: Private
Use: Private
Elevation: Ground level

Indian Hill
Gallenstein Heliport
7187 Given Rd.
Lat. 39-11 Long. 84-19
Phone: 513/561-6312
Service: None
Size: 600' x 600'
Ownership: Private
Use: Private
Elevation: Ground level

Kenton
Hardin Memorial Hospital Heliport
320 North Waye St.
Lat. 40-38 Long. 83-35
Phone: 419/673-0761
Service: None
Size: 40' x 40'
Ownership: Hospital
Use: Emergency
Elevation: Ground level

Kettering
Kettering Municipal Heliport
112 West Dorothy
Lat. 39-41 Long. 84-12
Phone: 513/298-0311
Service: Marked
Size: 450' x 450'
Ownership: Municipal
Use: Public
Elevation: Ground level

OHIO - continued

Lakewood

Heliport at 12700 Lake Ave.

Service: None
Size: 40' x 44'
Ownership: Private
Use: Private
Elevation: Rooftop

Lima

Lima Heliport

Lat. 40-46 Long. 84-11

Service:
Size:
Ownership: Private
Use: Private
Elevation:

Lima

Lima Memorial Hospital Heliport

Linden and Mobet Sts.

Lat. 40-44 Long. 84-05

Phone: 419/224-0321

Service: None
Size: 100' x 100'
Ownership: Hospital
Use: Emergency
Elevation: Ground level

Lima

St. Rita's Hospital Heliport

740 West Market St.

Lat. 40-44 Long. 84-07

Phone: 419/227-3361

Service: Lighted, marked
Size: 100' x 100'
Ownership: Hospital
Use: Emergency
Elevation: Ground level

Lodi

Lodi Community Hospital Heliport

225 Elyria St.

Lat. 41-02 Long. 82-00

Phone: 216/323-3221

Service: None
Size: 20' x 20'
Ownership: Hospital
Use: Emergency
Elevation: Ground level

OHIO - continued

Lorain

Lorain Community Hospital Heliport

3700 Kolbe St.

Lat. 41-27 Long. 82-12

Phone: 216/282-9121

Service: Lighted, marked
Size: 40' x 40'
Ownership: Hospital
Use: Emergency
Elevation: Ground level

Lorain

St. Joseph Hospital Heliport

205 West 20th St.

Lat. 41-27 Long. 82-10

Phone: 216/323-3221

Service: Marked
Size: 60' x 90'
Ownership: Hospital
Use: Emergency
Elevation: Rooftop

Loudenville

Kettering Hospital Heliport

Lat. 40-38 Long. 82-13

Phone: 216/323-3221

Service: None
Size: 20' x 20'
Ownership: Hospital
Use: Emergency
Elevation: Ground level

Marietta

Shelby General Hospital Heliport

1006 Collegiate Dr.

Lat. 39-26 Long. 81-26

Phone: 614/373-0582

Service:
Size: 130' x 160'
Ownership: Hospital
Use: Emergency
Elevation: Ground level

OHIO - continued

Massillon

Massillon Heliport
3rd and Agathon Sts.
Lat. 40-47 Long. 41-31
Phone: 216/833-8548

Service:
Size: 50' x 50'
Ownership: Municipal
Use: Public
Elevation: Ground level

Massillon

Midwestern Heliport
915 Oberlin
Phone: 216/833-8548

Service:
Size: 100' x 100'
Ownership: Private
Use: Private
Elevation: Ground level

Middleburg Heights

S.W. General Hospital Heliport
18697 East Bagley St.
Lat. 41-22 Long. 81-47
Phone: 216/234-2733

Service: Marked
Size: 40' x 40'
Ownership: Hospital
Use: Emergency
Elevation: Ground level

Middletown

Coca Cola Heliport
Lat. 39-35 Long. 84-23

Service:
Size: 50' x 300'
Ownership: Private
Use: Private
Elevation: Ground level

North Olmstead

Back Achers Heliport
25575 Butternut St.
Phone: 216/777-4025

Service: None
Size: 100' x 400'
Ownership: Private
Use: Private
Elevation: Ground level

OHIO - continued

Oberlin

Allen Memorial Hospital Heliport
200 West Lorain St.
Phone: 216/775-1211

Service:
Size: 40' x 40'
Ownership: Hospital
Use: Emergency
Elevation: Ground level

Oberlin

Gainey Heliport
Lat. 40-49 Long. 81-31
Phone: 216/837-2427

Service: None
Size: 100' x 100'
Ownership: Private
Use: Private
Elevation: Ground level

Oregon

Culver Heliport
5517 Corduroy St.
Lat. 41-39 Long. 83-24
Phone: 419/693-0793

Service:
Size: 100' x 100'
Ownership: Private
Use: Private
Elevation: Ground level

Orrville

Orrville Heliport
18513 Euclid Ave.
Lat. 40-50 Long. 81-45
Phone: 216/682-6060

Service:
Size: 320' x 410'
Ownership: Orrville Products
Use: Private
Elevation: Ground level

Painesville

Midway Heliport

Service: Fuel
Size: 100' x 200'
Ownership: Private
Use: Public
Elevation: Ground level

OHIO - continued

Piqua

Fry Helistop
10328 Hardin St.
Lat. 40-11 Long. 84-15
Phone: 513/773-3613
Service: None
Size: 100' x 100'
Ownership: Private
Use: Private
Elevation: Ground level

Piqua

Piqua Helipad
Lat. 40-09 Long. 84-18
Phone: 513/773-3520
Service: Fuel
Size:
Ownership: Municipal
Use: Public
Elevation: Ground level

Ravenna

State Highway Dept. Heliport
705 Oakwood
Phone: 216/296-6421
Service: Marked
Size: 100' x 190'
Ownership: Municipal
Use: Private
Elevation: Ground level

Sandusky

Sandusky Heliport
Lat. 41-27 Long. 82-42
Service:
Size: 100' x 170'
Ownership: Private
Use: Private
Elevation: Ground level

Springfield

Springfield Municipal Helipad
Lat. 39-50 Long. 83-50
Phone: 513/323-8653
Service: Fuel
Size:
Ownership: Municipal
Use: Public
Elevation: Ground level

OHIO - continued

Strongsville

Strongsville Airpark Heliport
Service: All services
Size: 150' x 150'
Ownership: Scheutzow Helicopter Corp.
Use: Private
Elevation: Ground level

Toledo

Electric Autolite Co. Heliport
Champlain St. Plant
Service:
Size: 75' x 75'
Ownership: Company
Use: Private
Elevation: Rooftop

Toledo

Nat'l Helipad
Lat. 41-43 Long. 83-32
Service:
Size:
Ownership: Private
Use: Private
Elevation:

Toledo

Spartan Corp. Heliport
320 Winthrop St.
Service:
Size:
Ownership: Private
Use:
Elevation:

Troy

Trojan Heliport
605 East Dakota St.
Lat. 39-50 Long. 83-50
Phone: 513/335-8311
Service: None
Size: 110' x 140'
Ownership: Private
Use: Private
Elevation: Ground level

OHIO - continued

Upper Sandusky
Wyandot Hospital Heliport
885 North Sandusky St.
Lat. 40-51 Long. 83-16
Service: None
Size: 100' x 100'
Ownership: Hospital
Use: Emergency
Elevation: Ground level

Valley View
Canal Industrial Park Heliport
Service: Marked
Size: 80' x 100'
Ownership: Private
Use: Private
Elevation: Ground level

Village of Indian Hill
Gallenstein Heliport
Service:
Size: 600' x 600'
Ownership: Private
Use: Private
Elevation:

Wellington
Community Hospital Heliport
Dickson St.
Lat. 41-09 Long. 82-12
Phone: 216/647-2345
Service: Marked
Size: 20' x 20'
Ownership: Hospital
Use: Emergency
Elevation: Ground level

Wellington
Southern Lorain County Hospital
Assn. Heliport
Dickson St.
Service:
Size:
Ownership: Hospital
Use: Emergency
Elevation: Ground level

OHIO - continued

Whitehall
Lane Heliport
900 Fairway Blvd.
Service:
Size: 75' circle
Ownership: Private
Use: Private
Elevation: Ground level

Willoughby
Titan Helicopter Service Heliport
Lat. 41-40 Long. 81-23
Service: All services
Size:
Ownership: Company
Use: Private
Elevation: Ground level

Youngstown
Youngstown Executive Heliport
Gibson and North Jackson Rds.
Lat. 41-04 Long. 80-50
Phone: 216/821-9591
Service: Fuel
Size:
Ownership: Private
Use: Private
Elevation: Ground level

Zanesville
Bethesda Hospital Heliport
2951 Maple St.
Lat. 39-58 Long. 82-01
Phone: 614/452-4535
Service: Lighted, marked
Size: 100' x 100'
Ownership: Hospital
Use: Emergency
Elevation: Ground level

Zanesville
Holiday Inn Heliport
Route 40
Lat. 39-57 Long. 81-54
Phone: 614/453-0771
Service: None
Size: 25' x 25'
Ownership: Inn
Use: Private
Elevation: Ground level

OKLAHOMA

Alva
Alva Municipal Helipad
Lat. 36-46 Long. 98-40
Phone: 405/327-1970
Service: Fuel
Size:
Ownership: Municipal
Use: Public
Elevation: Ground level

Ardmore
Ardmore Airport Heliport
Lat. 34-69 Long. 97-07
Phone: 405/223-5500
Service: Fuel, maintenance
Size: 40' x 40'
Ownership: Private
Use: Private
Elevation: Ground level

Ardmore
Ardmore Memorial Hospital Heliport
Phone: 405/223-5400
Service: None
Size: 40' x 40'
Ownership: Hospital
Use: Emergency
Elevation: Ground level

Beacon
Yukon Training Heliport
Lat. 35-29 Long. 97-49
Service:
Size: 200' x 200'
Ownership: Municipal
Use: Public
Elevation: Ground level

Broken Bow
Broken Bow Helipad
Lat. 34-01 Long. 94-45
Phone: 405/584-2770
Service: Fuel
Size:
Ownership: Municipal
Use: Public
Elevation:

OKLAHOMA - continued

Edmond
Oklahoma Nat'l Guard Heliport
Service:
Size: 100' x 100'
Ownership: Nat'l Guard
Use: Private
Elevation: Ground level

El Reno
El Reno Parkview Hospital Heliport
Lat. 35-31 Long. 97-59
Phone: 405/942-8544
Service:
Size: 100' x 100'
Ownership: Hospital
Use: Emergency
Elevation: Ground level

Fort Sill
Reynolds Army Hospital Heliport
Lat. 34-38 Long. 98-24
Service: Lighted
Size: 100' x 100'
Ownership: Government
Use: Private
Elevation: Ground level

Frederick
Frederick Municipal Helipad
Lat. 34-21 Long. 98-59
Service: Fuel
Size:
Ownership: Municipal
Use: Public
Elevation: Ground level

Gage
Gage Municipal Heliport
Lat. 36-18 Long. 99-46
Phone: 405/923-3611
Service:
Size:
Ownership: Municipal
Use: Public
Elevation: Ground level

OKLAHOMA - continued

Hobart

Hobart Municipal Heliport
Lat. 34-59 Long. 99-30
Phone: 405/726-9032
Service: Fuel
Size:
Ownership: Municipal
Use: Public
Elevation: Ground level

Holdenville

Holdenville Municipal Heliport
Lat. 35-05 Long. 96-26
Phone: 405/379-4025
Service: Fuel
Size:
Ownership: Municipal
Use: Public
Elevation: Ground level

Oklahoma City

Cimarron Field Heliport
Lat. 35-29 Long. 97-49
Phone: 405/787-4300
Service:
Size: 200' x 200'
30' x 30'
elevated
Ownership: Municipal
Use: Private
Elevation: Ground level

* Oklahoma City

Fairgrounds Heliport
Service:
Size:
Ownership: Municipal
Use: Public
Elevation: Ground level

Oklahoma City

Governor's Heliport
Lat. 35-29 Long. 97-29
Service: Lighted, marked
Size: 110' x 110'
Ownership:
Use: Private
Elevation: Ground level

OKLAHOMA - continued

Oklahoma City

Mercy Hospital Heliport
Lat. 35-36 Long. 97-36
Service: None
Size: 50' x 50'
Ownership: Hospital
Use: Emergency
Elevation: Ground level

Oklahoma City

Opubco Heliport
Oklahoma Publishing Co.
Lat. 35-28 Long. 97-31
Service:
Size: 97' x 97'
Ownership: Company
Use: Private
Elevation: Rooftop

Oklahoma City

St. Anthony Hospital Heliport
Lat. 35-29 Long. 97-31
Service: None
Size: 55' x 55'
Ownership: Hospital
Use: Emergency
Elevation: Ground level

Oklahoma City

South Community Hospital Heliport
Lat. 35-25 Long. 97-32
Service: Lighted
Size: 90' x 90'
Ownership: Hospital
Use: Emergency
Elevation: Ground level

* Oklahoma City

Tag Heliport
2205 North Central St.
Lat. 35-30 Long. 97-28
Service:
Size: 100' x 100'
Ownership:
Use:
Elevation: Ground level

OKLAHOMA - continued

Oklahoma City
Wiley Post Helipad
Lat. 35-32 Long. 97-39
Phone: 405/789-3515
Service: Fuel
Size:
Ownership: Municipal
Use: Public
Elevation: Ground level

Oklahoma City
Will Rogers World Airport Heliport
Catlin Aviation
Service:
Size:
Ownership: Company
Use: Private
Elevation: Ground level

Tulsa
Heidler Tower Office Bldg. Heliport
Service:
Size:
Ownership: Private
Use: Private
Elevation:

Tulsa
Hudson Oil Co. Heliport
3820 Charles Page Blvd.
Service:
Size: 95' x 125'
Ownership: Company
Use: Private
Elevation: Ground level

Tulsa
Tulsa Downtown Airpark
Lat. 36-13 Long. 98-01
Phone: 918/425-1319
Service: Maintenance
Size: 60' x 260'
Ownership: Allied Helicopter
Service
Use: Private
Elevation: Ground level

OKLAHOMA - continued

Tulsa
Riverside Heliport
Lat. 36-02 Long. 95-59
Phone: 918/299-5886
Service:
Size:
Ownership: Private
Use: Private
Elevation: Ground level

Tulsa
St. Francis Hospital Heliport
Lat. 36-04 Long. 95-55
Service:
Size: 100' x 100'
Ownership: Hospital
Use: Emergency
Elevation: Ground level

Tulsa
Tulsa Int'l Airport Helipad
Lat. 36-12 Long. 95-53
Phone: 918/835-8412
Service:
Size:
Ownership: Municipal
Use: Public
Elevation: Ground level

Tulsa
Tulsa 2-Way Radio Service Co.
Heliport
Service:
Size: 30' x 35'
Ownership: Company
Use: Private
Elevation: Rooftop

Vinita
Craig General Hospital Heliport
Service:
Size:
Ownership: Hospital
Use: Emergency
Elevation:

OKLAHOMA - continued

Yukon

Surrey Hills Golf Club Heliport
5 miles northeast of cityService:
Size: 75' x 75'
Ownership: Golf Club
Use: Public
Elevation: Ground levelOREGON

Astoria

Clatsop County Heliport
Lat. 46-10 Long. 123-53Service:
Size:
Ownership: Municipal
Use: Public
Elevation: Ground level

Baker

St. Anthony Hospital Heliport

Service: Lighted
Size: 50' x 50'
Ownership: Hospital
Use: Emergency
Elevation: Ground level

Cottage Grove

Cottage Grove Hospital Heliport

Service: Lighted
Size: 100' x 100'
Ownership: Hospital
Use: Emergency
Elevation: Ground level

Culp Creek

Bohemia Lumber Co. Heliport

Service: Fuel, lighted
Size: 40' x 40'
Ownership: Company
Use: Private
Elevation:

Dorena

Bohemia Lumber Co. Heliport

Service: Fuel
Size: 50' x 50'
Ownership: Company
Use: Private
Elevation: Ground levelOREGON - continued

Eugene

Sacred Heart General Hospital
HeliportLat. 44-04 Long. 123-05
Service: None
Size: 30' x 30'
Ownership: Hospital
Use: Emergency
Elevation:

Eugene

Shadow Hills Country Club Heliport

Service:
Size: 25' x 60'
Ownership: Bohemia Lumber
Co.
Use: Private
Elevation: Ground level

Eugene

Valley River Inn Heliport

Lat. 44-03 Long. 123-06
Service:
Size: 50' x 50'
Ownership: Inn
Use: Public
Elevation: Ground level

Eugene

Willamette Helicopter Service
Heliport188 Maynard Ave.
Service: None
Size: 20' x 50'
Ownership: Company
Use: Private
Elevation: Ground level

Hillsboro

Hillsboro Municipal Heliport

Service: Fuel
Size:
Ownership: Municipal
Use: Public
Elevation: Ground level

OREGON - continued

Gladstone

Mason Heliport
 Lat. 45-23 Long. 122-35
 Phone: 656-0646
 Service: None
 Size: 50' x 50'
 Ownership: Private
 Use: Private
 Elevation: Ground level

Grants Pass

Southern Oregon Hospital Heliport
 Lat. 42-27 Long. 123-19
 Phone: 479-7531
 Service: None
 Size: 100' x 100'
 Ownership: Hospital
 Use: Emergency
 Elevation: Ground level

Joseph

Joseph Municipal Heliport
 Lat. 45-21 Long. 117-15
 Service: Fuel
 Size:
 Ownership: Municipal
 Use: Public
 Elevation: Ground level

LaGrande

LaGrande Municipal Heliport
 Service: Fuel
 Size:
 Ownership: Municipal
 Use: Public
 Elevation: Ground level

LaGrande

Rambling Rotors Heliport
 Lat. 45-19 Long. 118-20
 Phone: 963-5644
 Service: Fuel, maintenance
 Size: 100' x 100'
 Ownership: Private
 Use: Private
 Elevation: Ground level

Lakeside

Bohemia Lumber Co. Heliport
 Service: Fuel
 Size: 20' x 20'
 Ownership: Company
 Use: Private
 Elevation: Ground level

OREGON - continued

Lyons

Mt. Jefferson Lumber Co. Heliport
 Service: None
 Size: 100' x 200'
 Ownership: Company
 Use: Public
 Elevation: Ground level

McMinnville

Evergreen Helicopters Heliport
 Service: Maintenance
 Size: 300' x 300'
 Ownership: Municipal
 Use: Public
 Elevation: Ground level

Medford

Command Helicopters Heliport
 Service: Marked
 Size: 350' x 350'
 Ownership: Company
 Use: Public
 Elevation: Ground level

Medford

Medford-Jackson City Heliport
 Service: Fuel
 Size:
 Ownership: Public
 Use: Public
 Elevation: Ground level

Medford

Providence Hospital Heliport
 Service: Lighted
 Size: 100' x 100'
 Ownership: Hospital
 Use: Emergency
 Elevation: Ground level

Medical Springs

Boulder Park Resort Heliport
 Lat. 45-04 Long. 117-24
 Service: None
 Size: 80' x 80'
 Ownership: Resort
 Use: Public
 Elevation: Ground level

OREGON - continued

Medford

Rogue Valley Hospital Heliport

Service: Lighted
Size: 100' x 100'
Ownership: Hospital
Use: Emergency
Elevation: Ground level

Newburg

Sportsman Airpark Heliport

Lat. 45-18 Long. 122-57

Service:
Size:
Ownership: Private
Use: Private
Elevation:

Pendleton

Pendleton Community Memorial
Hospital Heliport

Service: None
Size: 100' x 100'
Ownership: Hospital
Use: Emergency
Elevation: Ground level

Pendleton

Pendleton Municipal Heliport

Service: None
Size: 100' x 100'
Ownership: Municipal
Use: Public
Elevation: Ground level

Portland

City Heliport

Service: Marked
Size: 100' x 100'
Ownership: Municipal
Use: Prior permission
Elevation: Rooftop

Portland

Flamingo Motel Heliport

1 mile east of airport

Service: Lighted
Size: 60' x 60'
Ownership: Motel
Use: Private
Elevation: Rooftop

OREGON - continued

Portland

Portland General Electric Heliport

Service: Radio
Size: 40' x 40'
Ownership: Company
Use: Private
Elevation: Rooftop

Portland

Swan Island Heliport

4747 North Channel Ave.

Service: All services
Size: 200' x 350'
Ownership: Municipal
Use: Private
Elevation: Ground level

* Portland

Trojan Nuclear Plant Site Heliport

Portland General Electric Company

Service: None
Size: 50' x 50'
Ownership: Company
Use: Private
Elevation: Ground level

Portland

Woodland Park Hospital Heliport

Service: None
Size: 60' x 60'
Ownership: Hospital
Use: Emergency
Elevation: Rooftop

Redmond

Central Oregon Comm. Hospital
Heliport

Service: Lighted
Size: 100' x 100'
Ownership: Hospital
Use: Emergency
Elevation: Ground level

Redmond

Roberts Heliport

Service:
Size:
Ownership: Private
Use: Public
Elevation: Ground level

OREGON - continued

Roseburg
Douglas County Hospital Heliport
Service: Lighted
Size: 100' x 100'
Ownership: Hospital
Use: Emergency
Elevation: Ground level

Roseburg
Roseburg Municipal Heliport
Lat. 43-14 Long. 123-21
Service:
Size:
Ownership: Municipal
Use: Public
Elevation: Ground level

Saginaw
Bohemia Lumber Co. Heliport
Service:
Size: 50' x 50'
Ownership: Company
Use: Private
Elevation: Ground level

Salem
Capitol Mall Heliport
Service:
Size: 100' x 100'
Ownership: Municipal
Use: Prior permission
Elevation: Ground level

Salem
McNary Field Heliport
Lat. 44-55 Long. 123-00
Service:
Size:
Ownership: Municipal
Use: Public
Elevation:

Salem
Mountain Air Helicopters Heliport
Lat. 44-47 Long. 123-01
Service: Maintenance
Size: 50' x 50'
Ownership: Private
Use: Private
Elevation: Ground level

OREGON - continued

Salem
Salem General Hospital Heliport
Lat. 44-47 Long. 123-01
Phone: 370-5373
Service: None
Size: 100' x 100'
Ownership: Hospital
Use: Emergency
Elevation: Ground level

Seaside
Seaside Hospital Heliport
Service: Lighted
Size: 100' x 100'
Ownership: Hospital
Use: Emergency
Elevation: Ground level

Springfield
Springfield Municipal Heliport
Service: Fuel
Size:
Ownership: Municipal
Use: Private
Elevation: Ground level

Stayton
Mt. Jefferson Lumber Co. Heliport
Service: None
Size: 50' x 50'
Ownership: Company
Use: Private
Elevation: Ground level

Stayton
Santiam Community Hospital
Heliport
Service: Lighted
Size: 100' x 100'
Ownership: Hospital
Use: Emergency
Elevation: Ground level

Tillamook
Tillamook County Hospital Heliport
Service: Lighted
Size: 75' x 75'
Ownership: Hospital
Use: Emergency
Elevation: Ground level

OREGON - continued

Troutdale
Troutdale Heliport
Service: Fuel
Size:
Ownership: Municipal
Use: Public
Elevation: Ground level

PENNSYLVANIA

Aliquippa
Aliquippa Hospital Heliport
Lat. 40-36 Long. 80-17
Service: None
Size:
Ownership: Hospital
Use: Emergency
Elevation:

Allentown
Allentown Bethlehem Easton
Heliport
Lat. 40-39 Long. 75-52
Service:
Size:
Ownership:
Use:
Elevation:

Allentown
Allentown Queen City Municipal
Heliport
Lat. 40-34 Long. 75-29
Service:
Size:
Ownership:
Use:
Elevation:

Allentown
George Washington Motor Lodge
Heliport
7th St.
Service:
Size: 200' x 200'
Ownership: Motor Lodge
Use: Private
Elevation: Ground level

PENNSYLVANIA - continued

Allentown
Holiday Inn Heliport
West Route 22 and Route 309
Service: None
Size: 200' x 200'
Ownership: Inn
Use: Private
Elevation: Ground level

Allentown
Lehigh Valley Supplemental
Heliport
Service:
Size:
Ownership:
Use:
Elevation:

Allentown
Mack Trucks Heliport
Phone: 215/439-3761
Service: Lighted
Size: 75' x 100'
Ownership: Company
Use: Private
Elevation: Ground level

Allentown
Wsan Heliport
Lat. 40-38 Long. 75-29
Service:
Size:
Ownership:
Use:
Elevation:

Bala Cynwyd
King Heliport
230 North Broad St.
Service:
Size: 200' x 200'
Ownership: Private
Use: Private
Elevation: Ground level

PENNSYLVANIA - continued

Berwick
Berwick Hospital Heliport
Lat. 41-04 Long. 76-13
Service:
Size:
Ownership: Hospital
Use: Emergency
Elevation:

Bethlehem
Holiday Inn Heliport
East Routes 22 and 512
Service: None
Size: 200' x 200'
Ownership: Inn
Use: Private
Elevation: Ground level

Bethlehem
LVIP Heliprt
Lat. 40-39 Long. 75-26
Service:
Size:
Ownership:
Use:
Elevation:

Blairsville
Mid America Supply Co. Heliport
250 Newport Rd.
Service: None
Size: 200' x 600'
Ownership: Company
Use: Private
Elevation: Ground level

Blairsville
Shearwood Terrace Heliport
Service:
Size:
Ownership:
Use:
Elevation:

Blue Bell
Blue Bell Heliport
Service:
Size:
Ownership:
Use:
Elevation:

PENNSYLVANIA - continued

Bridgeville
Campbell Helipad
Lat. 40-21 Long. 80-11
Service:
Size:
Ownership:
Use:
Elevation:

Bristol
Philadelphia Nat'l Bank Heliport
Lat. 40-07 Long. 74-52
Service:
Size: 200' x 200'
Ownership: Bank
Use: Private
Elevation: Ground level

Bristol
Lower Bucks County Hospital
Heliport
Service:
Size:
Ownership: Hospital
Use: Emergency
Elevation:

Brownsville
Brownsville Heliport
First Nat'l Bank
Service: None
Size:
Ownership: Bank
Use: Private
Elevation:

Burgettstown
Bologna Heliport
Service:
Size:
Ownership:
Use:
Elevation:

Carnegie
Carnegie Heliport
Lat. 40-24 Long. 80-05
Service:
Size:
Ownership:
Use:
Elevation:

PENNSYLVANIA - continued

Carnegie
Carnegie Heliport
First Nat'l Bank
Service:
Size:
Ownership: Bank
Use: Private
Elevation:

Chalfont
Andre Heliport
Lat. 40-16 Long. 75-51
Service:
Size:
Ownership:
Use:
Elevation:

Camp Hill
Holy Spirit Hospital Heliport
Lat. 40-15 Long. 76-55
Phone: 717/261-0202 ext. 205
Service: None
Size: 100' x 100'
Ownership: Hospital
Use: Emergency
Elevation: Ground level

Charleroi
Charleroi Heliport
First Nat'l Bank
Lat. 40-09 Long. 79-54
Service:
Size:
Ownership: Bank
Use: Private
Elevation:

* Cherry Hill
Cherry Hill Heliport
Lat. 39-56 Long. 75-01
Service:
Size: 60' x 60'
Ownership: Strawbridge &
Clothier
Use: Private
Elevation: Rooftop

PENNSYLVANIA - continued

Chester
Chester County Hospital Heliport
Service:
Size:
Ownership: Hospital
Use: Emergency
Elevation:

Chester
31 Heliport
 $\frac{1}{2}$ mile southeast of Hamorton
Phone: 215/388-6635
Service: Fuel
Size: 100' x 100'
Ownership: Private
Use: Private
Elevation: Ground level

Church
Westinghouse-Churchill Heliport
Service: None
Size: 60' x 60'
Ownership: Private
Use: Private
Elevation: Ground level

Clearfield
B & R Heliport
Shawville Coal Co.
Lat. 41-01 Long. 78-22
Service: Fuel
Size: 100' x 120'
Ownership: Company
Use: Private
Elevation: Ground level

Coatesville
Coatesville Hospital Heliport
Service:
Size: 80' x 80'
Ownership: Hospital
Use: Emergency
Elevation: Ground level

Coudersport
Mountain Spring Heliport
Lat. 41-46 Long. 78-01
Service:
Size: 200' x 200'
Ownership: Private
Use: Private
Elevation:

PENNSYLVANIA - continued

Coverdale

Bethel Heliport

Service:
Size: 100' x 100'
Ownership: Private
Use: Private
Elevation: Ground level

Doylestown

Doylestown Helipad

Lat. 40-20 Long. 75-08

Service:
Size:
Ownership: Municipal
Use: Public
Elevation: Ground level

Doylestown

Heliport on Route 313

Service: None
Size: 75' x 75'
Ownership: Private
Use: Private
Elevation: Ground level

Dravosburg

Allegheny County Airport Heliport

Miller Aviation

Service:
Size: 100' x 100'
Ownership: Municipal
Use: Public
Elevation: Ground level

East Pittsburgh

Westinghouse East Pittsburgh

Heliport

Westinghouse Electric Corp.

700 Broaddock Ave.

Service:
Size: 20' x 20'
Ownership: Corporation
Use: Private
Elevation: Rooftop

* Exton

Keystone Heliport

Keystone Helicopter Corp.

Service:
Size: 500' x 700'
Ownership: Corporation
Use: Private
Elevation: Ground level

PENNSYLVANIA - continued

Fleetwood

Triangle K Heliport

Service:
Size:
Ownership: Private
Use: Private
Elevation:

* Fredricktown

Fredericktown Heliport

First Nat'l Bank and Trust Co.

Service:
Size: 70' x 150'
Ownership: Company
Use: Private
Elevation: Ground level

Gettysburg

Battlefield Heliport

R.D. #1

Service: Fuel
Size: 200' x 200'
Ownership: Ag Rotors
Use: Private
Elevation: Ground level

Gettysburg

Doerson's Heliport

Service:
Size:
Ownership: Private
Use: Public
Elevation: Ground level

Grove City

Allison Heliport

Service:
Size:
Ownership:
Use:
Elevation:

Gwynedd Valley

Packus Heliport

Service:
Size:
Ownership: Private
Use: Private
Elevation:

PENNSYLVANIA - continued

Harrisburg
Harrisburg York State Helipad
Lat. 40-13 Long. 76-51
Service:
Size:
Ownership: Municipal
Use: Public
Elevation:

Harrisburg
State Police Area Three Heliport
Phone: 717/787-5242
Service: None
Size: 100' x 100'
Ownership: Municipal
Use: Police
Elevation: Ground level

Hazleton
Hazleton Municipal Helipad
Lat. 40-59 Long. 75-59
Service:
Size:
Ownership: Municipal
Use: Public
Elevation: Ground level

Hilltown Township
Service: Maintenance
Size: 200' x 200'
Ownership: Carson Helicopters
Use: Private
Elevation: Ground level

Homer City
Old Home Manor Heliport
Lat. 40-33 Long. 79-06
Service:
Size:
Ownership: Private
Use: Private
Elevation:

Honesdale
Cherry Ridge Helipad
Lat. 41-31 Long. 75-15
Service: Fuel
Size:
Ownership: Private
Use: Private
Elevation:

PENNSYLVANIA - continued

Hummelstown
Hershey Medical Center Heliport
Lat. 40-15 Long. 77-64
Service:
Size:
Ownership: Medical Center
Use: Emergency
Elevation:

Huntingdon Valley
Davis Heliport
Service:
Size: 200' x 250'
Ownership: Company
Use: Private
Elevation: Ground level

Jenkintown
S & C Jenkintown Helistop
Lat. 40-06 Long. 75-07
Service:
Size:
Ownership: Strawbridge & Clothier
Use: Private
Elevation:

Kennett Square
31 Helistop
Lat. 40-00 Long. 75-38
Service:
Size:
Ownership:
Use:
Elevation:

King of Prussia
General Electric Co. Heliport
Service:
Size:
Ownership: Company
Use: Private
Elevation: Ground level

King of Prussia
Co Patrol Heliport
Lat. 40-05 Long. 75-23
Service:
Size: 250' circle
Ownership: Copter, Inc.
Use: Private
Elevation: Ground level

PENNSYLVANIA - continued

King of Prussia
King of Prussia Heliport
Service:
Size:
Ownership:
Use:
Elevation:

King of Prussia
Morrison Heliport
Lat. 40-04 Long. 75-23
Service:
Size: 100' x 200'
Ownership: Main Line
Helicopters
Use: Private
Elevation: Ground level

Lancaster
Garden Spot Heliport
Service:
Size:
Ownership:
Use:
Elevation:

Lancaster
WGAL-TV Heliport
Service:
Size: 200' x 200'
Ownership: TV Station
Use: Private
Elevation: Ground level

Lansdale
Wilson Heliport
Bethel Rd.
Service: None
Size: 200' x 400'
Ownership: Private
Use: Private
Elevation: Ground level

Latrobe
Latrobe Helipad
Lat. 40-16 Long. 79-24
Service:
Size:
Ownership: Municipal
Use: Public
Elevation: Ground level

PENNSYLVANIA - continued

Littlestown
Maitland Heliport
Service:
Size:
Ownership:
Use:
Elevation:

Lock Haven
Lock Haven Hospital Heliport
Lat. 41-07 Long. 77-28
Service: None
Size:
Ownership: Hospital
Use: Emergency
Elevation:

Malvern
Haig K Airport Heliport
Lat. 40-30 Long. 73-31
Service: Fuel
Size: 200' x 400'
Ownership: Private
Use: Private
Elevation: Ground level

Malvern
Main Line Heliport
Lat. 40-03 Long. 75-31
Service:
Size:
Ownership:
Use:
Elevation:

Marcus Hook
Congoleum Heliport
Service:
Size:
Ownership:
Use:
Elevation:

Marianna
Mariana Heliport
First Nat'l Bank and Trust Co.
Service: None
Size: 120' x 120'
Ownership: Bank
Use: Private
Elevation: Ground level

PENNSYLVANIA - continued

Matamoras

Dervend Helipad
Lat. 41-22 Long. 74-42
Service:
Size:
Ownership: Private
Use: Private
Elevation:

Media

Copter-Borden Helicopter
Service:
Size:
Ownership: Private
Use: Private
Elevation:

Media

Riddle Memorial Hospital Helicopter
Route 1 and Baltimore Pike
Service: None
Size:
Ownership: Hospital
Use: Emergency
Elevation:

Media

Spitz Helicopter
Service:
Size:
Ownership: Private
Use: Private
Elevation:

Media

Vertol Helicopter
The Boeing Co., Vertol Div.
Service:
Size:
Ownership: Company
Use: Private
Elevation: Ground level

Middletown

Harrisburg Int'l Olmstead Helicopter
Lat. 40-12 Long. 76-46
Service:
Size:
Ownership:
Use:
Elevation:

PENNSYLVANIA - continued

Monroeville

Pittsburgh-Monroeville Helicopter
Lat. 40-27 Long. 79-46
Service:
Size:
Ownership:
Use:
Elevation:

Morristown

S & C Plymouth Helicopter
Lat. 40-07 Long. 75-31
Service: Fuel
Size:
Ownership: Private
Use: Private
Elevation:

Morton

Philadelphia Nat'l Bank Helicopter
Lat. 39-55 Long. 75-20
Service: None
Size:
Ownership: Bank
Use: Private
Elevation:

Morton

Springfield Helicopter
Service:
Size:
Ownership: Strawbridge &
Clothier
Use: Private
Elevation:

Mt. Pleasant

Mt. Pleasant-Scottsdale Helicopter
Lat. 40-06 Long. 79-32
Service:
Size:
Ownership: Private
Use: Private
Elevation:

Mountaintop

Capitol Hill Helicopter
Lat. 41-07 Long. 75-54
Service:
Size:
Ownership:
Use:
Elevation:

PENNSYLVANIA - continued

New Hope

Holiday Inn Heliport

Service:
Size:
Ownership: Inn
Use: Public
Elevation:

New Hope

New Hope Helistop

Service:
Size: 300' x 300'
Ownership: Private
Use: Public
Elevation: Ground level

New London

New London Heliport

Service: Fuel
Size:
Ownership: Private
Use: Public
Elevation: Ground level

Newtown Square

Smedley Valley Heliport

Service:
Size:
Ownership:
Use:
Elevation:

Norristown

Lat. 40-07 Long. 75-17

Service:
Size:
Ownership: Strawbridge &
Clothier
Use: Private
Elevation:

North Philadelphia

Lat. 40-05 Long. 75-00

Service:
Size:
Ownership: Public
Use: Public
Elevation:

PENNSYLVANIA - continued

North Philadelphia

Nazareth Hospital Heliport

Service:
Size:
Ownership: Hospital
Use: Emergency
Elevation:

Oil City

Darvassy Heliport

Lat. 41-23 Long. 79-39

Service:
Size:
Ownership:
Use:
Elevation:

Orson

Watson Heliport

Lat. 41-49 Long. 75-27
Service: Fuel
Size: 100' x 400'
Ownership: Private
Use: Private
Elevation: Ground level

Overbrook

Lankenau Hospital Heliport

Lancaster Pike at City Line Ave.

Service:
Size: 100' x 100'
Ownership: Hospital
Use: Emergency
Elevation: Ground level

Paoli

Keystone Supplemental Heliport

Service:
Size:
Ownership: Keystone Heli-
copter Corp.
Use: Private
Elevation:

* Pennndel

Neshaminy Heliport

Lat. 40-07 Long. 74-57

Service:
Size: 60' x 60'
Ownership: Strawbridge
& Clothier
Use: Private
Elevation: Rooftop

PENNSYLVANIA - continued

Pennsburg

King Heliport

Service:

Size:

Ownership: Private

Use: Private

Elevation:

Perkasie

Carson Helicopter Heliport

Lat. 40-20 Long. 75-13

Service: Maintenance

Size: 200' x 200'

Ownership: Company

Use: Private

Elevation: Ground level

Philadelphia

Bermuda Heliport

2060 Bennett Rd.

Service:

Size: 240' x 250'

Ownership: Company

Use: Private

Elevation: Ground level

Philadelphia

Copter-Liberty Bell Heliport

Service:

Size:

Ownership: Copters, Inc.

Use: Private

Elevation: Ground level

Philadelphia

Copter Philadelphia Nat'l Bank

Heliport

Service:

Size:

Ownership: Bank

Use: Private

Elevation:

Philadelphia

North Philadelphia Heliport

Lat. 40-04 Long. 75-00

Service:

Size:

Ownership:

Use:

Elevation:

PENNSYLVANIA - continued

Philadelphia

First Pa. Banking and Trust Co.

Heliport

3020 Market St.

Lat. 40-00 Long. 75-10

Service:

Size: 50' x 50'

Ownership: Company

Use: Private

Elevation: Rooftop

Philadelphia

Holiday Inn City Line Heliport

Service:

Size:

Ownership: Inn

Use: Private

Elevation:

Philadelphia

General Electric Co. Heliport

Service:

Size:

Ownership: Company

Use: Private

Elevation:

Philadelphia

Gimbel Bldg. Heliport

9th and Chestnut Sts.

Service:

Size: 120' x 150'

1 pad 65' x 65'

Ownership: Philadelphia

Nat'l Bank

Use: Private

Elevation: Rooftop

Philadelphia

Philadelphia Int'l Airport Heliport

Keystone Helicopter

Service:

Size: 100' x 100'

Ownership: Municipal

Use: Private

Elevation: Ground level

PENNSYLVANIA - continued

Philadelphia

S & C 8th Market Helistop

Lat. 39-52 Long. 75-13

Service:

Size:

Ownership: Strawbridge
& Clothier

Use: Private

Elevation:

Philadelphia

St. Agnes Hospital Heliport

Service:

Size:

Ownership: Hospital

Use: Emergency

Elevation: Rooftop

Philadelphia

State Police Area 1 Heliport

Lat. 40-02 Long. 75-15

Service:

Size:

Ownership: Municipal

Use: Police

Elevation:

Philadelphia

Thomas Jefferson University Hos-
pital Heliport

11th and Walnut Sts.

Lat. 40-00 Long. 75-09

Service:

Size: 39' x 48'

Ownership: Hospital

Use:

Elevation:

Philadelphia

U.S. Naval Air Engineering Center
Heliport

Service:

Size:

Ownership: U.S. Navy

Use: Private

Elevation: Ground level

PENNSYLVANIA - continued

Philadelphia

The Medical College Heliport

3300 Henry Ave.

Service:

Size: 30' x 80'

Ownership: College

Use: Emergency

Elevation: Ground level

Philadelphia

Yard's Creek Helistop

Lat. 41-00 Long. 75-00

Phone: 215/724-1300

Service:

Size:

Ownership: Private

Use: Private

Elevation: Ground level

Phoenixville

Phoenixville General Hospital
Heliport

Service:

Size:

Ownership: Hospital

Use: Emergency

Elevation: Ground level

Pittsburgh

Aire Rotors Heliport

Lat. 40-26 Long. 80-01

Service:

Size:

Ownership:

Use:

Elevation:

Pittsburgh

Allegheny County Heliport

Lat. 40-21 Long. 79-56

Service:

Size:

Ownership: Municipal

Use: Public

Elevation: Ground level

PENNSYLVANIA - continued

Pittsburgh
Keystone Aeronautics Corp.
Heliport
Lat. 40-26 Long. 80-00
Service: None
Size: 40' x 65'
Ownership: Corporation
Use: Public
Elevation: Ground level

Pittsburgh
North Hills Passavant Hospital
Heliport
Service:
Size:
Ownership: Hospital
Use: Emergency
Elevation:

Pittsburgh
Rockwell Mftg. Co. Heliport
Lat. 40-27 Long. 79-54
Service:
Size: 150' x 150'
Ownership: Company
Use: Private
Elevation: Ground level

Pittsburgh
U.S. Steel Corp. Bldg. Heliport
600 Grant St.
Phone: 412/281-2500
Service: Lighted
Size: 150' x 210'
Ownership: Corporation
Use: Private
Elevation: Rooftop

Pittsburgh
West Penn Hospital Heliport
Lat. 40-27 Long. 79-56
Service:
Size:
Ownership: Hospital
Use: Emergency
Elevation:

PENNSYLVANIA - continued

Pottstown
Gruber Heliport
Service:
Size:
Ownership: Private
Use: Private
Elevation:

Pottstown
Pottstown Heliport
Service:
Size:
Ownership:
Use:
Elevation: Ground level

Pottstown
Pottstown Medical Center Heliport
Service:
Size:
Ownership: Hospital
Use: Emergency
Elevation:

Reading
Spatz Heliport
Lat. 40-23 Long. 75-58
Service:
Size:
Ownership: Public
Use: Public
Elevation:

Reeder
Akiba Heliport
Service:
Size:
Ownership: Private
Use: Private
Elevation:

Ridley Park
Vertol-Center #3 Heliport
Darby Creek and Industrial Hghwy.
Service:
Size: 75' x 75'
Ownership: Private
Use: Private
Elevation: Ground level

PENNSYLVANIA - continued

Scottsdale
Campbell Heliport
Lat. 40-07 Long. 79-34
Service:
Size:
Ownership:
Use:
Elevation:

Scottsdale
Penn Line Service Heliport
300 Scottsdale Ave.
Lat. 40-00 Long. 79-35
Service: None
Size: 300' x 300'
Ownership: Private
Use: Private
Elevation: Ground level

Scranton
Centennial Heliport
Service:
Size:
Ownership:
Use:
Elevation:

Shawville
Shawville Coal Co. Heliport
Service: Fuel
Size: 100' x 100'
Ownership: Company
Use: Private
Elevation: Ground level

Somerset
Somerset County Helipad
Lat. 40-02 Long. 79-01
Service:
Size:
Ownership: Municipal
Use: Public
Elevation: Ground level

Souderton
First Pa. Bank Heliport
Service:
Size:
Ownership: Bank
Use: Private
Elevation:

PENNSYLVANIA - continued

Southampton
Copter-PNB Southampton Heliport
Lat. 40-09 Long. 75-03
Service:
Size: 200' x 200'
Ownership: Philadelphia
Nat'l Bank
Use: Private
Elevation: Ground level

Springfield
Boeing Vertol Heliport
Lat. 39-55 Long. 75-20
Service:
Size: 540' x 540'
Ownership: Private
Use: Private
Elevation: Ground level

Tatamy
Ardco Heliport
Lat. 40-40 Long. 75-16
Service: Fuel
Size: 220' x 230'
Ownership: Company
Use: Private
Elevation: Ground level

Toughkenamon
The New Garden Flying Field
Heliport
Lat. 40-00 Long. 75-46
Service:
Size:
Ownership:
Use:
Elevation:

Trevase
Korman-Copter Heliport
Service:
Size:
Ownership: Company
Use: Private
Elevation:

Trexlerstown
Trexlerstown Heliport
Service:
Size:
Ownership:
Use:
Elevation:

PENNSYLVANIA - continued

Uniondale

Watson Heliport

Service:
Size:
Ownership: Private
Use: Private
Elevation:

Uniontown

First Nat'l Bank and Trust Co.

Heliport

Service:
Size: 60' x 75'
Ownership: Bank
Use: Private
Elevation: Ground level

Uniontown

Uniontown Heliport

Lat. 39-53 Long. 79-43
Service:
Size:
Ownership: Municipal
Use: Public
Elevation: Elevation

Warminster

Warminster Heliport

Lat. 40-11 Long. 75-05
Service:
Size:
Ownership: Private
Use: Private
Elevation:

Warrington

Copter Barness Heliport

Lat. 40-14 Long. 75-09
Service: None
Size:
Ownership: Private
Use: Private
Elevation:

Washington

First Nat'l Bank Heliport

Lat. 40-10 Long. 80-15
Service:
Size:
Ownership: Bank
Use: Private
Elevation:

PENNSYLVANIA - continued

Wayne

Hobson Heliport

Lat. 40-03 Long. 75-23
Service:
Size:
Ownership: Private
Use: Private
Elevation:

Wayne

Morrison Heliport

Service:
Size:
Ownership: Private
Use: Private
Elevation:

West Alexander

West Alexander Heliport

Lat. 40-06 Long. 80-30
Service:
Size:
Ownership: Municipal
Use: Public
Elevation: Ground level

West Chester

West Chester County Hospital
Heliport

500 East Marshall St.
Service: None
Size:
Ownership: Hospital
Use: Emergency
Elevation:

West Chester

Fair Acres Heliport

Lat. 40-00 Long. 75-33
Service:
Size:
Ownership:
Use:
Elevation:

Westfield

Helicopter Patrol Heliport

Service:
Size:
Ownership: Company
Use: Private
Elevation:

PENNSYLVANIA - continued

Wharton

Five Points Helistop

Lat. 41-31 Long. 77-58

Service:

Size:

Ownership: Public

Use: Public

Elevation:

Wilkes Barre

Franklin Heliport

Service:

Size:

Ownership: Private

Use: Private

Elevation:

Williamsburg

Cover Valley Heliport

Lat. 40-27 Long. 78-14

Service:

Size:

Ownership:

Use:

Elevation:

Wormleysburg

Harrisburg Heliport and

Seaplane Base

Service:

Size:

Ownership:

Use: Public

Elevation: Ground level

York

VRP Heliport

Lat. 40-00 Long. 76-48

Service:

Size:

Ownership:

Use:

Elevation:

RHODE ISLAND

Coventry

Coventry Army Heliport

Lat. 41-42 Long. 71-38

Service:

Size: 60' x 60'

Ownership: U.S. Army

Use: Military

Elevation: Ground level

RHODE ISLAND

Kingston

University of Rhode Island Campus
Heliport

Lat. 41-29 Long. 71-32

Service: None

Size: 200' x 200'

Ownership: University

Use: Prior permission

Elevation: Ground level

Providence

Downtown Providence Heliport

South Water St.

Lat. 41-49 Long. 71-24

Service: None

Size: 50' x 150'

Ownership: Municipal

Use: Public

Elevation: Ground level

Providence

One Hospital Trust Tower Heliport

Lat. 42-00 Long. 71-24

Service:

Size: 62' x 62'

Ownership:

Use:

Elevation: Rooftop

SOUTH CAROLINA

Bennettsville

Bennettsville Helipad

Lat. 34-37 Long. 79-43

Service:

Size:

Ownership: Municipal

Use: Public

Elevation: Ground level

Beaufort

Beaufort County Memorial Hospital
Heliport

Lat. 32-25 Long. 80-41

Service: None

Size:

Ownership: Hospital

Use: Emergency

Elevation:

SOUTH CAROLINA - continued

Camden

Woodward Field Helipad

Lat. 34-17 Long. 80-34

Service:

Size:

Ownership:

Use:

Elevation:

Charleston

Claussens Heliport

Lat. 33-00 Long. 80-00

Service:

Size:

Ownership:

Use:

Elevation:

Cheraw

Becker County Sand & Gravel

Co. Heliport

Service: Fuel

Size: 50' x 50'

Ownership: Company

Use: Private

Elevation: Ground level

Cheraw

Cheraw Municipal Helipad

Lat. 34-42 Long. 79-57

Service:

Size:

Ownership: Municipal

Use: Public

Elevation: Ground level

Clemson

Clemson Oconee County Heliport

Lat. 34-40 Long. 82-53

Service: Fuel

Size:

Ownership: Municipal

Use: Public

Elevation:

Columbia

Capital Cabana Heliport

Lat. 34-00 Long. 81-02

Service:

Size:

Ownership:

Use:

Elevation:

SOUTH CAROLINA - continued

Columbia

Columbia Veterans' Hospital

Heliport

Lat. 34-00 Long. 81-00

Service:

Size:

Ownership: Hospital

Use: Emergency

Elevation:

Columbia

Owen's Field Helipad

Lat. 33-59 Long. 81-00

Service:

Size:

Ownership:

Use:

Elevation:

Darlington

Moore's Helipad

Lat. 34-16 Long. 79-53

Service:

Size:

Ownership:

Use:

Elevation:

Florence

Julia Lynn Heliport

Lat. 34-03 Long. 79-40

Service:

Size:

Ownership:

Use:

Elevation:

Fort Mills

Springs Mills Inc. Heliport

Phone: 803/547-2901

Service:

Size:

Ownership: Company

Use: Private

Elevation: Rooftop

SOUTH CAROLINA - continued

Greenville
Greenville Municipal Downtown
Heliport
Lat. 34-51 Long. 82-21
Service:
Size:
Ownership: Municipal
Use: Public
Elevation:

Greenwood
Abney Automotive Heliport
Lat. 34-10 Long. 82-09
Service:
Size:
Ownership:
Use:
Elevation:

Lancaster
Elliot White Springs Hospital
Heliport
Lat. 34-43 Long. 80-47
Service:
Size:
Ownership: Hospital
Use: Emergency
Elevation:

Myrtle Beach
Inland Air Pines Inc. Heliport
Service:
Size: 100' x 100' sod
20' x 40' concrete
Ownership: Company
Use: Private
Elevation: Ground level

North Myrtle Beach
North Myrtle Beach Helipad
Lat. 33-48 Long. 78-43
Service:
Size:
Ownership: Municipal
Use: Public
Elevation: Ground level

SOUTH CAROLINA - continued

Orangeburg
Fox Heliport
Lat. 33-27 Long. 80-44
Service: None
Size:
Ownership: Private
Use: Private
Elevation:

Prosperity
Epting Ballenger Heliport
Lat. 34-12 Long. 81-28
Service:
Size:
Ownership:
Use:
Elevation:

Saluda
Service: Fuel, maintenance
Size: 75' x 75'
Ownership: Private
Use: Private
Elevation: Ground level

Spartanburg
Spartanburg Memorial Heliport
Service:
Size:
Ownership: Public
Use: Public
Elevation: Ground level

SOUTH DAKOTA

Huron
Howes Helipad
Service: Fuel
Size:
Ownership: Municipal
Use: Private
Elevation: Ground level

Keystone
Service: None
Size: 125' x 125'
Ownership: Private
Use: Private
Elevation: Ground level

SOUTH DAKOTA - continued

Keystone

Service: None
Size: 200' x 800'
Ownership: Private
Use: Private
Elevation: Ground level

Martin

Martin Municipal Heliport
Lat. 43-10 Long. 101-43

Service:
Size:
Ownership: Municipal
Use: Public
Elevation: Ground level

Pierre

Pierre Municipal Helipad
Lat. 44-22 Long. 100-17

Service:
Size:
Ownership: Municipal
Use: Public
Elevation: Ground level

Rapid City

Bennett Clarkson Hospital Heliport
Lat. 44-04 Long. 103-17

Service: None
Size: 200' x 200'
Ownership: Hospital
Use: Emergency
Elevation: Ground level

Rapid City

Holiday Inn Heliport
Lat. 44-06 Long. 40-40

Service:
Size:
Ownership: Inn
Use: Private
Elevation: Ground level

TENNESSEE

Anderson

Lat. 36-02 Long. 86-51
Phone: 615/383-3314

Service: None
Size:
Ownership: Private
Use: Private
Elevation: Ground level

TENNESSEE - continued

Bristol

Tri-City Helipad
Lat. 36-29 Long. 82-24
Phone: 615/323-6271

Service: Fuel, lighted
Size:
Ownership: Municipal
Use: Public
Elevation: Ground level

Camden

Benton County Helipad
Lat. 36-01 Long. 88-07
Phone: 901/584-7522

Service: Fuel, lighted
Size:
Ownership: Municipal
Use: Public
Elevation: Ground level

Cookeville

Putnam County Helipad
Lat. 36-12 Long. 85-18
Phone: 615/526-6622

Service: Fuel, lighted
Size:
Ownership: Municipal
Use: Public
Elevation: Ground level

Elizabethton

Elizabethton Municipal Helicopters Heliport

Lat. 36-22 Long. 82-10

Service:
Size:
Ownership: Municipal
Use: Public
Elevation: Ground level

Elizabethton

Lat. 36-23 Long. 82-14
Phone: 615/543-3181

Service: None
Size: 32' x 32'
Ownership: Private
Use: Private
Elevation: Ground level

TENNESSEE - continued

Elizabethton

Summers-Taylor Heliport

Lat. 36-23 Long. 82-14

Phone: 615/543-3181

Service: None
Size: 32' x 32'
Ownership: Private
Use: Private
Elevation: Ground level

Greeneville

Greeneville Municipal Helicopters Heliport

Lat. 36-11 Long. 82-49

Service:
Size:
Ownership: Municipal
Use: Public
Elevation: Ground level

Humboldt

Humboldt Municipal Heliport

Phone: 901/784-9975

Service: Fuel, lighted
Size:
Ownership: Municipal
Use: Public
Elevation: Ground level

Jackson

McKellar Field Helipad

Lat. 35-36 Long. 88-54

Service:
Size:
Ownership:
Use:
Elevation:

Johnson City

Johnson City Heliport

Lat. 36-22 Long. 82-18

Phone: 615/928-7325

Service: Fuel, lighted
Size:
Ownership: Private
Use: Private
Elevation: Ground level

TENNESSEE - continued

Knoxville

Knoxville Downtown Island Heliport

Lat. 34-00 Long. 84-00

Service:
Size:
Ownership: Municipal
Use: Public
Elevation: Ground level

Knoxville

McGhee Tyson Heliport

Phone: 615/577-6621

Service: Fuel, lighted
Size:
Ownership: Municipal
Use: Public
Elevation: Ground level

Knoxville

University of Tennessee Hospital Heliport

1924 Alcoa Highway

Phone: 615/971-3101

Service: Lighted
Size: 60' x 60'
Ownership: Hospital
Use: Emergency
Elevation: Ground level

Memphis

Baptist Memorial Hospital Heliport
899 Madison Ave.

Lat. 35-08 Long. 90-01

Phone: 901/522-5252

Service: None
Size: 50' x 50'
Ownership: Hospital
Use: Emergency
Elevation: Ground level

Memphis

First Nat'l Bank Heliport

Lat. 35-09 Long. 90-03

Phone: 534-1665

Service:
Size: 35' x 96'
Ownership: Bank
Use: Private
Elevation: Ground level

TENNESSEE - continued

Memphis

Memphis Holiday Inn Heliport

Lat. 35-07 Long. 90-04

Phone: 901/525-0121

Service: Lighted
Size: 50' x 50'
Ownership: Inn
Use: Private
Elevation: Ground level

Memphis

Memphis Metropolitan Heliport

Lat. 35-03 Long. 89-59

Phone: 901/936-7777

Service: Fuel, lighted
Size:
Ownership: Municipal
Use: Public
Elevation:

Memphis

St. Joseph Hospital Heliport

Lat. 35-09 Long. 90-02

Phone: 901/523-2411

Service: None
Size: 32' triangle
touchdown area
Ownership: Hospital
Use: Emergency
Elevation: Ground level

Memphis

Shelby County Sheriff's Sub-
station Heliport

Phone: 901/388-0125

Service: Lighted
Size: 50' x 50'
Ownership: Municipal
Use: Police
Elevation: Ground level

Memphis

Union Planter's Nat'l Bank
Heliport

Lat. 35-08 Long. 90-03

Service:
Size: 58' x 58'
Ownership: Bank
Use: Private
Elevation: Rooftop

TENNESSEE - continued

Murfreesboro

Murfreesboro Municipal Heliport

Lat. 35-52 Long. 86-23

Service:
Size:
Ownership: Municipal
Use: Public
Elevation: Ground level

Murfreesboro

Sue Heliport

Lat. 35-57 Long. 86-25

Phone: 893-2776

Service:
Size: 30' x 30'
Ownership: Private
Use: Private
Elevation: Ground level

Nashville

Berry Field Heliport

Nashville Metro Airport

Service: All services
Size: 25' x 25'
Ownership: Private
Use: Private
Elevation: Ground level

Nashville

Cornelia Fort Airpark Heliport

Lat. 36-12 Long. 86-42

Service:
Size:
Ownership:
Use:
Elevation:

Nashville

Nashville Metro Heliport

Lat. 36-07 Long. 86-41

Service: All services
Size:
Ownership: Municipal
Use: Public
Elevation: Ground level

Pigeon Forge

Pigeon Forge Heliport

Service:
Size: 75' x 75'
Ownership: Private
Use: Private
Elevation: Ground level

TEXAS

Alvin
Alvin Heliport #1
Service:
Size: 75' x 75'
Ownership: Private
Use: Public
Elevation: Ground level

Alvin
Alvin Heliport #2
Lat. 29-26 Long. 95-15
Phone: 713/331-3137
Service:
Size: 40' x 40'
Ownership: Private
Use: Private
Elevation: Ground level

Arlington
Bell Helicopter Co. Heliport
Service:
Size: 250' paved ramp
Ownership: Company
Use: Private
Elevation: Ground level

Arlington
Great Southwest Heliport
Service: Fuel, maintenance
Size: 35' x 35'
Ownership: Corporation
Use: Private
Elevation: Ground level

Arlington
Physician's Hospital Heliport
711 West Randall Mill Rd.
Service:
Size:
Ownership: Hospital
Use: Emergency
Elevation: Ground level

Arlington
Six Flags Over Texas Heliport
Service:
Size: 35' x 35'
Ownership: Private
Use: Public
Elevation: Ground level

TEXAS - continued

Austin
Roberts Heliport
Lat. 30-11 Long. 97-46
Service:
Size: 100' x 100'
Ownership: Private
Use: Private
Elevation:

Austin
Lakeway Heliport
Lat. 30-21 Long. 97-59
Service: Fuel
Size: 75' x 75'
Ownership: Private
Use: Public
Elevation: Ground level

Bedford
First Nat'l Bank Bldg. Heliport
1901 Central Dr.
Service: None
Size: 50' x 50'
Ownership: Bank
Use: Public
Elevation: Ground level

Bedford
Holiday Inn Heliport
Spur 350
Service: None
Size: 50' x 50'
Ownership: Inn
Use: Public
Elevation: Ground level

Bedford
Hurst-Eules-Bedford Hospital
Heliport
Lat. 33-00 Long. 97-07
Service:
Size: 60' x 60'
Ownership: Hospital
Use: Emergency
Elevation: Ground level

Brownwood
Bowie Memorial Helipad
Lat. 31-40 Long. 98-59
Service:
Size: 40' x 40'
Ownership:
Use:
Elevation:

TEXAS - continued

Clear Lake City
Clear Lake Metroport Heliport
Lat. 29-33 Long. 95-08
Service:
Size: 75' x 200'
Ownership: Private
Use: Private
Elevation:

Clear Lake City
Nassau Bay Inn Heliport
Service:
Size: 75' x 75'
Ownership: Private
Use: Prior permission
Elevation: Ground level

College Station
Int'l Speedway Helistop #1
Lat. 30-32 Long. 96-13
Phone: 846-5781
Service:
Size: 150' x 150'
Ownership: Private
Use: Private
Elevation:

College Station
Int'l Speedway Helistop #2
Lat. 30-32 Long. 96-13
Service:
Size: 150' x 150'
Ownership: Private
Use: Private
Elevation:

Colleyville
Lek-Trol Inc. Heliport
Lat. 32-53 Long. 97-09
Service:
Size: 250' x 600'
Ownership: Company
Use: Public
Elevation: Ground level

Corpus Christi
Chevron Oil Co. Padre Isl. Heliport
Lat. 27-27 Long. 97-16
Phone: 235-2453
Service:
Size: 24' x 24'
Ownership: Company
Use: Private
Elevation:

TEXAS - continued

Corpus Christi
Corpus Christi Int'l Heliport
Lat. 27-48 Long. 97-38
Phone: 512/882-5451
Service:
Size: 70' x 240'
Ownership: Municipal
Use: Public
Elevation:

Corpus Christi
"L" Head Heliport
Downtown waterfront
Glasscock Helicopter Service
Service:
Size: 75' x 75'
Ownership: Municipal
Use: Company
Elevation: Ground level

Corpus Christi
Petroleum Helicopters Heliport
Service:
Size: 20' x 30'
Ownership: Company
Use: Private
Elevation: Ground level

Corpus Christi
Gulf and Shell Tank Battery
Heliport
Lat. 27-42 Long. 97-10
Phone: 713/433-5691
Service:
Size: 75' x 75'
Ownership: Gulf Oil Corp.
Use: Private
Elevation: Ground level

Corpus Christi
Parkview General Hospital Heliport
Service: None
Size: 75' circle
Ownership: Hospital
Use: Emergency
Elevation: Rooftop

TEXAS - continued

Corpus Christi
Standard Oil of Texas Heliport
Lat. 27-27 Long. 97-16
Service: Fuel
Size: 20' x 20'
Ownership: Company
Use: Private
Elevation: Rooftop

Dallas
Helix Air Transport Heliport
3020 South Haskell Ave.
Service: Fuel, maintenance
Size: 50' x 50'
Ownership: Company
Use: Private
Elevation: Ground level

Dallas
Dallas Love Field Heliport
Lat. 32-51 Long. 96-47
Service:
Size:
Ownership: Municipal
Use: Public
Elevation:

Dallas
Fairpark Heliport
State Fairgrounds
Lat. 32-46 Long. 96-45
Phone: 214/748-9711
Service: None
Size: 25' x 25'
Ownership: Helix Air Trans-
ports, Inc.
Use: Public
Elevation: Ground level

Dallas
Four Seasons Heliport
Lat. 32-49 Long. 96-50
Service:
Size: 38' x 42'
Ownership: Private
Use: Private
Elevation: Rooftop

TEXAS - continued

Dallas
Garland Helipad
Lat. 32-52 Long. 96-40
Service:
Size:
Ownership: Public
Use: Public
Elevation: Ground level

Dallas
Gifford-Hill Co. Heliport
Locke Medical Bldg.
Phone: 214/637-3860
Service:
Size: 40' x 40'
Ownership: Company
Use: Private
Elevation: Ground level

Dallas
Helix Helistop
Preston Rd. and NW Highway
Lat. 32-52 Long. 96-46
Service:
Size: 50' x 100'
Ownership: Helix Air
Transport, Inc.
Use: Private
Elevation: Ground level

Dallas
Helix-Union Terminal Heliport
Lat. 32-46 Long. 96-58
Phone: 214/363-2431
Service:
Size: 20' x 20'
Ownership: Helix Air Trans-
portation, Inc.
Use: Private
Elevation: Ground level

Dallas
Holiday Inn Central Heliport
4070 North Central Expressway
Lat. 32-48 Long. 96-47
Service:
Size: 40' x 60'
Ownership: Inn
Use: Private
Elevation: Ground level

TEXAS - continued

Dallas

Kitz-Kopters Inc. Heliport

Lat. 32-52 Long. 96-54
Service: Fuel, maintenance
Size: 60' x 60'
Ownership: Company
Use: Public
Elevation: Ground level

Dallas

McKool Bldg. Helistop

Lat. 32-49 Long. 96-47
Service:
Size: 40' x 40'
Ownership: Private
Use: Private
Elevation: Rooftop

Dallas

North Park Inn Heliport

9300 North Central
Lat. 32-53 Long. 96-46
Service:
Size: 20' x 20'
Ownership: Helix Air Trans-
ports, Inc.
Use: Private
Elevation: Ground level

Dallas

Presbyterian Hospital Heliport

8200 Walnut Hill Lane
Lat. 32-52 Long. 96-45
Service:
Size: 40' x 75'
Ownership: Hospital
Use: Emergency
Elevation: Ground level

Dallas

Southland Center

Southland Life Ins. Bldg. Heliport

Lat. 32-46 Long. 96-47
Phone: 214/741-5675
Service:
Size: 60' circle
Ownership: Company
Use: Private
Elevation: Rooftop

TEXAS - continued

Eagle Lake

Eagle Lake Heliport

Service:
Size:
Ownership: Municipal
Use: Public
Elevation: Ground level

El Paso

Fort Bliss

Beaumont Army Medical Center
Heliport

Lat. 31-49 Long. 106-27
Service: Lighted, windsock
Size: 170' x 170'
Ownership: Government
Use: Medical evacua-
tion
Elevation: Ground level

El Paso

Sunland Airport Heliport

Service: Fuel, maintenance
Size:
Ownership: Cutter Flying
Service
Use: Private
Elevation: Ground level

Eules

American Airlines Flight Atten-
dant School Heliport

Lat. 33-00 Long. 97-03
Service:
Size: 260' x 260'
Ownership: American Airlines
Use: Private
Elevation: Ground level

Fort Hood

Darnall Army Hospital Heliport

Service: Lighted
Size: 30' x 30'
Ownership: Government
Use: Medical evacua-
tion
Elevation: Ground level

TEXAS - continued

Fort Worth

Bell Plant #4 Heliport

Lat. 32-44 Long. 97-22

Phone: 817/280-3418

Service:

Size: 217' x 482'

Ownership: Bell Helicopter Co.

Use: Private

Elevation: Rooftop

Fort Worth

Continental Copters Inc. Heliport

Lat. 32-51 Long. 97-11

Phone: 817/281-0955

Service: Fuel, repairs

Size: 75' x 75'

Ownership: Company

Use: Private

Elevation: Ground level

Fort Worth

FAA Southwest Region Heliport

Lat. 32-49 Long. 97-20

Service:

Size: 50' circle

Ownership: FAA

Use: Private

Elevation: Ground level

Fort Worth

Leonard's Heliport

Lat. 32-45 Long. 97-20

Service:

Size: 48' x 48'

Ownership:

Use:

Elevation: Ground level

Fort Worth

Fort Worth Center Heliport

Lat. 32-50 Long. 97-04

Service:

Size: 75' x 75'

Ownership: FAA

Use: Private

Elevation: Ground level

TEXAS - continued

Fort Worth

Glenview Hospital Heliport

Lat. 32-49 Long. 97-12

Phone: 817/284-1431

Service: None

Size: 100' x 100'

Ownership: Hospital

Use: Emergency

Elevation: Ground level

Fort Worth

Greater Fort Worth Int'l Airport
Heliport

Lat. 32-49 Long. 97-03

Phone: 817/283-1554

Service: Fuel, repairs

Size: 42' triangle

Ownership: Municipal

Use: Public

Elevation: Elevated

Fort Worth

Green Oaks Heliport

Lat. 32-44 Long. 97-26

Service:

Size: 86' x 114'

Ownership: Private

Use: Private

Elevation:

Fort Worth

John Peter Smith Hospital Heliport
1500 South Main St.

Phone: 817/926-5191

Service:

Size: 50' x 50'

Ownership: Hospital

Use: Emergency

Elevation: Rooftop

Fort Worth

Mallick Tower Heliport

Lat. 32-45 Long. 97-20

Service:

Size: 50' x 50'

Ownership: Company

Use: Private

Elevation: Rooftop

TEXAS - continued

Fort Worth
Municipal Heliport
Lat. 32-45 Long. 97-20
Service:
Size: 75' x 75'
Ownership: Municipal
Use: Public
Elevation: Ground level

Fort Worth
North Richlands Hills
Continental Copters Inc. Heliport
Service:
Size: 300' x 800'
Ownership: Company
Use: Private
Elevation: Ground level

Fort Worth
Oak Grove Heliport
Lat. 32-34 Long. 97-18
Phone: 817/293-2810
Service: Fuel
Size: 25' x 25'
Ownership: Helix Air Trans-
ports, Inc.
Use: Private
Elevation: Ground level

Fort Worth
Ramada Inn Heliport
Beech St. and Fort Worth Turnpike
Service:
Size: 100' x 100'
Ownership: Inn
Use: Public
Elevation: Ground level

Fort Worth
Rolling Hills Helistop
Lat. 32-39 Long. 97-17
Service:
Size: 48' x 48'
Ownership: Municipal
Use: Public
Elevation: Ground level

TEXAS - continued

Fort Worth
Texas Christian Junior College
Heliport
Northeast Campus Helipad
Lat. 33-00 Long. 97-11
Service:
Size: 48' x 48'
Ownership: College
Use: Private
Elevation: Ground level

Fort Worth
Texas Christian Junior College
Heliport
South Campus Helipad
Lat. 32-39 Long. 97-11
Service:
Size: 48' x 48'
Ownership: College
Use: Private
Elevation: Ground level

Fort Worth
Village Green Heliport
Lat. 32-44 Long. 97-08
Service:
Size: 48' x 48'
Ownership: Municipal
Use: Public
Elevation: Ground level

Fort Worth
Water Dept. Helistop
Lat. 32-44 Long. 97-20
Service:
Size: 48' x 48'
Ownership: Municipal
Use: Private
Elevation: Ground level

Fort Worth
Will Rogers Heliport
Lat. 32-44 Long. 97-22
Service:
Size: 100' x 114'
Ownership: Municipal
Use: Commercial
Elevation: Ground level

TEXAS - continued

Freeport

First Freeport Nat'l Bank
Helicopter

Lat. 28-57 Long. 95-20
Service: None
Size: 100' x 100'
Ownership: Bank
Use: Private
Elevation:

Freeport

Freeport Base Helicopter

Lat. 28-56 Long. 95-22
Service:
Size: 120' x 300'
Ownership: Private
Use: Private
Elevation:

Freeport

Ohio Docks Helicopter

Service:
Size: 25' x 25'
Ownership: Mud Co.
Use: Private
Elevation: Ground level

Galveston

Petroleum Helicopters Helicopter

Service:
Size: 100' x 300'
Ownership: Private
Use: Private
Elevation: Ground level

Galveston

Scholes Field Helicopter

Lat. 29-16 Long. 92-16
Service:
Size:
Ownership: Public
Use: Public
Elevation:

Grand Prairie

Bell Helicopter Facility 5A
Helicopter

Lat. 32-45 Long. 97-03
Phone: 817/280-3418
Service:
Size:
Ownership: Company
Use: Private
Elevation:

TEXAS - continued

Grand Prairie

LTV Corp. Helicopter

Lat. 32-43 Long. 97-01
Phone: 214/262-3222
Service:
Size: 100' x 170'
Ownership: Corporation
Use: Private
Elevation:

Guthrie

J. Y. Ranch Helicopter

Lat. 38-43 Long. 100-08
Service:
Size:
Ownership: Private
Use: Private
Elevation:

Harlingen

Harlingen Municipal Helicopter

Lat. 26-12 Long. 97-45
Service: Fuel
Size:
Ownership: Municipal
Use: Public
Elevation: Ground level

High Island

Chevron High Island Helicopter

Lat. 24-36 Long. 94-13
Service:
Size: 40' x 40'
Ownership: Company
Use: Private
Elevation: Ground level

Hillsboro

West Acres Helicopter

Lat. 32-00 Long. 97-12
Service:
Size: 25' x 25'
Ownership:
Use:
Elevation: Ground level

TEXAS - continued

Houston

Astrodomain Helipad

Lat. 29-40 Long. 95-24

Service:

Size: 80' x 120'

Ownership: Private

Use: Private

Elevation:

Houston

Beechnut Police Heliport

Lat. 29-41 Long. 95-27

Service:

Size: 50' x 50'

Ownership: Municipal

Use: Private

Elevation:

Houston

City Post Oak Heliport

Lat. 29-44 Long. 95-27

Service:

Size: 50' x 50'

Ownership: Private

Use: Private

Elevation:

Houston

Collier Heliport

Lat. 29-53 Long. 95-29

Service: Fuel

Size:

Ownership: Private

Use: Private

Elevation:

Houston

John S. Dunn Helistop

Hermann Hospital

1203 Ross Sterling Ave.

Service:

Size: 76' x 81'

Ownership: Hospital

Use: Emergency

Elevation: Rooftop

TEXAS - continued

Houston

Texas Dept. of Public Safety

Helistop

Service:

Size: 20' x 20'

Ownership: Municipal

Use: Private

Elevation: Ground level

Houston

Greenway Plaza Heliport

Lat. 29-43 Long. 95-25

Phone: 713/644-8386

Service: Unicom

Size: 75' x 75'

Ownership: Trans-Contin-

ental Helicopters

Use: Prior permission

Elevation: Ground level

Houston

Helicopter Service Inc. Heliport

8233 Garfield St.

Service:

Size: 250' x 250'

Ownership: Company

Use: Private

Elevation: Ground level

Houston

Hobby Heliport

Lat. 29-39 Long. 95-17

Service:

Size:

Ownership: Public

Use: Public

Elevation:

Houston

Holiday Inn Civic Center Heliport

Lat. 29-45 Long. 95-22

Service: None

Size: 70' x 70'

Ownership: Inn

Use: Private

Elevation:

TEXAS - continued

Houston

Houston Post Helistop #1

Lat. 29-43 Long. 95-27

Phone: 644-8386

Service:

Size: 40' x 40'

Ownership: Private

Use: Private

Elevation:

Houston

Jetro Airport Heliport

Lat. 29-59 Long. 95-20

Service:

Size: 50' x 200'

Ownership: Municipal

Use: Public

Elevation: Ground level

Houston

Magic Circle Heliport

Trans-Continental Helicopters

Service:

Size: 100' x 100'

Ownership: Company

Use: Prior permission

Elevation: Ground level

Houston

Marriott Motor Hotel Helipad

Lat. 29-41 Long. 95-24

Phone: 713/644-8386

Service:

Size: 40' x 40'

Ownership: Hotel

Use: Private

Elevation: Ground level

Houston

Melrose Helistop

Lat. 29-45 Long. 95-21

Service:

Size: 75' x 75'

Ownership: Private

Use: Private

Elevation:

TEXAS - continued

Houston

Moore Heliport

Lat. 29-40 Long. 95-21

Service:

Size: 134' x 160'

Ownership: Private

Use: Private

Elevation:

Houston

Northeast Police Heliport

Lat. 29-48 Long. 95-20

Phone: 222-3311

Service:

Size: 50' x 50'

Ownership: Municipal

Use: Police

Elevation:

Houston

Police Sub-Station #5 Heliport

Lat. 29-51 Long. 95-32

Phone: 222-3311

Service:

Size: 45' x 45'

Ownership: Municipal

Use: Police

Elevation:

Houston

Royal Coach Inn Heliport

Lat. 29-42 Long. 95-30

Phone: 713/644-8386

Service: Unicom

Size: 40' x 40'

Ownership: Trans-Continental Helicopters

Use: Prior permission

Elevation: Ground level

Houston

Sabine St. Helistop

Lat. 29-45 Long. 95-22

Service:

Size: 60' x 100'

Ownership: Municipal

Use: Private

Elevation:

TEXAS - continued

Houston
Shamrock Hilton Hotel
Heliport
Lat. 29-42 Long. 95-24
Phone: 713/644-8336
Service:
Size: 200' x 400'
Ownership: Hotel
Use: Private
Elevation:

Houston
Sharpstown Heliport
Lat. 29-42 Long. 95-31
Service:
Size: 75' x 75'
Ownership: Private
Use: Private
Elevation:

Houston
Tenneco Lab Helistop
Lat. 29-43 Long. 95-28
Phone: 654-2407
Service:
Size: 100' x 100'
Ownership: Private
Use: Private
Elevation:

Houston
Tenneco Post Oak Park Helistop
Lat. 29-44 Long. 95-27
Phone: 713/645-2407
Service:
Size: 60' x 60'
Ownership: Private
Use: Private
Elevation: Ground level

Hurst
Bell Farm Place Heliport
Lat. 39-42 Long. 97-12
Service:
Size: 300' x 300'
Ownership: Bell Helicopter
Co.
Use: Private
Elevation: Ground level

TEXAS - continued

Hurst
Bell Helicopter Co. Heliport
1½ miles west of Bell plant
Lat. 32-48 Long. 97-10
Service:
Size: 100' x 100'
Ownership: Company
Use: Private
Elevation: Ground level

Hurst
Bell Helicopter Hurst Plant
Heliport
Lat. 32-48 Long. 97-10
Service: Fuel
Size: 200' x 800'
Ownership: Company
Use: Private
Elevation: Ground level

Hurst
820 Northeast Heliport
Lat. 32-48 Long. 97-12
Phone: 817/284-2401
Service: Floodlights
Size: 60' x 60'
Ownership: Private
Use: Public
Elevation: Ground level

Irving
K Copters Inc. Heliport
Lat. 32-48 Long. 96-55
Phone: 214/254-6183
Service:
Size: 60' x 118'
Ownership: Company
Use: Public
Elevation: Ground level

Kingsville
Kleberg County Heliport
Lat. 27-33 Long. 98-02
Service: Fuel
Size:
Ownership: Municipal
Use: Public
Elevation:

TEXAS - continued

Lamarque

Texas City Hospital Heliport

Lat. 29-23 Long. 94-59

Phone: 713/938-7281

Service: None

Size: 100' x 100'

Ownership: Hospital

Use: Emergency

Elevation:

Lone Star

Hospital in the Pines Heliport

Lat. 32-57 Long. 94-42

Phone: 214/656-2561

Service:

Size: 86' x 114'

Ownership: Hospital

Use: Emergency

Elevation: Ground level

Lubbock

Dept. of Public Safety Heliport

Lat. 33-35 Long. 102-00

Service:

Size: 100' x 100'

Ownership: Municipal

Use: Private

Elevation: Ground level

Lubbock

Lubbock Municipal Helipad

Lat. 33-39 Long. 101-48

Service:

Size:

Ownership: Municipal

Use: Public

Elevation:

Lubbock

Plains Helicopter Co. Heliport

4 miles south of downtown Lubbock

Service:

Size: 75' x 75'

Ownership: Company

Use: Private

Elevation: Ground level

TEXAS - continued

Matagorda

Matagorda Base Heliport

Lat. 28-41 Long. 95-57

Phone: 235-2453

Service:

Size: 200' x 400'

Ownership: Private

Use: Private

Elevation:

Mercedes

Rebel Field Heliport

Lat. 26-11 Long. 97-52

Service: Fuel

Size:

Ownership: Private

Use: Private

Elevation:

Mesquite

Big Town Heliport

Helix Air Transports, Inc.

Lat. 32-47 Long. 96-33

Service:

Size: 20' x 20'

Ownership: Company

Use: Private

Elevation: Ground level

Mineral Wells

Mineral Wells Helistop

Lat. 32-47 Long. 48-03

Service:

Size:

Ownership: Municipal

Use: Public

Elevation: Ground level

Morgan City

Lakewood Hospital Heliport

Lat. 29-42 Long. 91-12

Service: None

Size: 75' x 75'

Ownership: Hospital

Use: Emergency

Elevation:

TEXAS - continued

New Braunfels
Imperial Motel Heliport
Interstate 35

Service: None
Size: 75' x 75'
Ownership: Motel
Use: Commercial
Elevation: Ground level

O'Donnell

Service: Fuel, maintenance
Size: 100' x 350'
Ownership: United Helicopters
Inc.
Use: Private
Elevation: Ground level

Orange

Levingston Shipbuilding Co.
Heliport

Lat. 30-05 Long. 93-44

Service:
Size:
Ownership: Company
Use: Private
Elevation: Ground level

Pearland

Pearland Heliport

Lat. 29-33 Long. 95-16

Service: Fuel
Size: 100' x 150'
Ownership: Private
Use: Private
Elevation: Ground level

Pipe Creek

Lake Medina Highlands Heliport

Service: None
Size: 200' x 200'
Ownership: Private
Use: Commercial
Elevation: Ground level

Port Arkansas

Glasscock Helicopter Service
Heliport

Lat. 27-43 Long. 97-10

Service:
Size: 50' x 50'
Ownership: Company
Use: Private
Elevation: Rooftop

TEXAS - continued

Sabine

Sun Oil Co. Heliport

Lat. 29-43 Long. 93-51

Service:
Size: 50' x 50'
Ownership: Company
Use: Private
Elevation: Ground level

Saginaw

Bell Glove Heliport

Lat. 32-52 Long. 97-21

Phone: 817/280-3418

Service:
Size: 150' x 500'
Ownership: Bell Helicopter
Co.
Use: Private
Elevation: Ground level

San Antonio

Amigos Heliport

Lat. 29-32 Long. 98-26

Phone: 655-7941

Service:
Size: 50' x 50'
Ownership: Private
Use: Private
Elevation:

San Antonio

Baptist Memorial Hospital Heliport

Dallas and Camden Sts.

Lat. 29-26 Long. 98-29

Phone: 512/222-8431

Service:
Size: 87' x 87'
Ownership: Hospital
Use: Emergency
Elevation: 19 feet from
ground

San Antonio

Fort Sam Houston

Brooke Army Medical Center Heliport

Lat. 29-27 Long. 98-26

Phone: 471-3225

Service: Lighted, fuel
Size: 125' x 125'
Ownership: Government
Use: Medical evacuation
Elevation: Ground level

TEXAS - continued

San Antonio

De Rio Heliport

Lat. 29-25 Long. 98-29

Phone: 512/824-5335

Service:

Size: 60' x 60'

Ownership: Private

Use: Public

Elevation: Ground level

San Antonio

Dept. of Public Safety Heliport

2 miles northeast of Stinson

Field

Service: Lighted

Size: 20' x 20'

Ownership: Government

Use: Private

Elevation: Ground level

San Antonio

Holt Machinery Co. Heliport

Holt Ave. and Loop 410

Service: None

Size: 75' x 75'

Ownership: Company

Use: Private

Elevation: Ground level

San Antonio

Methodist Hospital Heliport

Lat. 29-30 Long. 98-34

Service: None

Size: 40' x 40'

Ownership: Hospital

Use: Emergency

Elevation: Ground level

San Antonio

Longhorn Cement Co. Heliport

Service: None

Size: 400' x 400'

Ownership: Company

Use: Private

Elevation: Ground level

TEXAS - continued

San Antonio

Motel Helistop

Lat. 29-27 Long. 98-24

Service:

Size: 100' x 100'

Ownership: Heli-Cab of

Texas

Use: Private

Elevation: Ground level

San Antonio

Rowco Inc. Heliport

Lat. 29-32 Long. 98-24

Phone: 512/824-1363

Service: Fuel

Size: 150' x 500'

Ownership: Private

Use: Private

Elevation:

San Antonio

San Antonio Int'l Airport Helipad

Lat. 29-31 Long. 98-28

Service: Fuel

Size: 30' triangular
area

Ownership: Municipal

Use: Commercial

Elevation: Ground level

San Antonio

Santa Rosa Medical Center Heliport

Lat. 29-25 Long. 98-29

Service:

Size: 51' x 61'

Ownership: Hospital

Use: Emergency

Elevation: Rooftop

San Antonio

Stinson Field Heliport

Mission Rd. and Loop 13 South

Service: Fuel, maintenance

Size:

Ownership: Municipal

Use: Private

Elevation: Ground level

TEXAS - continued

San Antonio
Wayhouse Inn Heliport
Highway 81 north
Service: None
Size: 100' x 100'
Ownership: Inn
Use: Commercial
Elevation: Ground level

San Benito
San Benito Municipal Heliport
Lat. 26-08 Long. 97-37
Service:
Size:
Ownership: Municipal
Use: Public
Elevation: Ground level

Sinton
Sinton Airport Heliport
Lat. 28-02 Long. 97-33
Service: Fuel
Size:
Ownership: Municipal
Use: Public
Elevation: Ground level

Smithfield
Theta Heliport
Lat. 32-52 Long. 97-13
Phone: 281-1905
Service:
Size:
Ownership: Private
Use: Private
Elevation:

Spring
Goodyear Airship Base Heliport
Lat. 30-03 Long. 95-26
Service:
Size:
Ownership: Private
Use: Private
Elevation:

* Temple
Scott White Clinic Heliport
Service: None
Size:
Ownership: Hospital
Use: Emergency
Elevation: Ground level

TEXAS - continued

Terrell
Terrell Municipal Helipad
Lat. 32-43 Long. 96-16
Service:
Size:
Ownership: Municipal
Use: Public
Elevation: Ground level

Victoria
Victoria Bank and Trust Motor
Garage Heliport
Lat. 28-48 Long. 97-00
Service:
Size:
Ownership: Private
Use: Private
Elevation:

Victoria
Victoria County Foster Heliport
Service:
Size:
Ownership: Municipal
Use: Public
Elevation: Ground level

Waco
James Connally Heliport
Lat. 31-38 Long. 47-04
Service:
Size:
Ownership: Private
Use: Private
Elevation: Ground level

Weatherford
Buckmaster Heliport
Lat. 32-37 Long. 97-47
Service:
Size: 300' x 300'
Ownership: Private
Use: Private
Elevation:

TEXAS - continued

Wetmore

Manahan Heliport

Lat. 28-33 Long. 98-25

Phone: 694-2341

Service:

Size: 25' x 25'

Ownership: Private

Use: Private

Elevation:

UTAH

Bountiful

Salt Lake Skypark Inc. Helipad

Lat. 41-00 Long. 112-00

Service:

Size:

Ownership:

Use:

Elevation:

Dugway

Dugway Proving Grounds

U.S. Army Hospital Heliport

Lat. 40-13 Long. 112-44

Phone: 789/331-5415

Service: Lighted

Size: 150' x 150'

Ownership: Government

Use: Medical evacuation

Elevation: Ground level

Fort Douglas

U.S. Dept. of Forestry Heliport

Service:

Size: 40' x 80'

Ownership: Government

Use: Private

Elevation: Ground level

Ogden

McKay Dee Hospital Center Heliport

Lat. 40-11 Long. 112-00

Service:

Size:

Ownership: Hospital

Use: Emergency

Elevation:

UTAH - continued

Ogden

Ogden Municipal Heliport

Service: Fuel

Size:

Ownership: Municipal

Use: Public

Elevation: Ground level

Provo

Provo Municipal Helipad

Lat. 40-13 Long. 111-43

Service: Fuel, maintenance

Size:

Ownership: Municipal

Use: Commercial

Elevation: Ground level

Salt Lake City

Holy Cross Hospital Heliport

Lat. 40-46 Long. 112-00

Service: None

Size: 75' x 75'

Ownership: Hospital

Use: Private

Elevation: Rooftop

Salt Lake City

Latter Day Saints Hospital Heliport

325 8th Ave.

Lat. 40-46 Long. 112-00

Phone: 801/322-5761

Service: None

Size: 75' x 75'

Ownership: Hospital

Use: Emergency

Elevation: Rooftop

Salt Lake City

Municipal Helipad

Service:

Size: 100' x 100'

Ownership: Municipal

Use: Commercial

Elevation: Ground level

UTAH - continued

Salt Lake City
Salt Lake City Int'l Heliport
Lat. 40-47 Long. 111-58
Service:
Size: 100' x 100'
Ownership: Municipal
Use: Public
Elevation:

Salt Lake City
Tri-Arc Travelodge Heliport
161 West 6th St. South
Service: None
Size: 100' x 100'
Ownership: Private
Use: Public
Elevation: Ground level

Salt Lake City
University of Utah Hospital
Heliport
50 North Medical Drive
Service: None
Size: 100' x 100'
Ownership: Hospital
Use: Emergency
Elevation: Ground level

Salt Lake City
U.S. Forest Service Heliport
Lat. 41-00 Long. 112-00
Service: Fuel
Size: 40' x 40'
Ownership: Private
Use: Private
Elevation: Ground level

Salt Lake City
Utah Central Heliport
Service: Fuel
Size:
Ownership: Private
Use: Private
Elevation: Ground level

Salt Lake City
755 Guardsman Way Heliport
Service: Fuel
Size: 60' x 60'
Ownership: Government
Use: Private
Elevation: Ground level

UTAH - continued

Tremonton
Tremonton Municipal Helipad
Lat. 41-43 Long. 112-12
Service:
Size:
Ownership: Municipal
Use: Public
Elevation: Ground level

VERMONT

Barre
Rock of Ages Corp. Heliport
Lat. 44-09 Long. 72-29
Service:
Size: 150' x 150'
Ownership: Corporation
Use: Private
Elevation: Ground level

Essex Junction
IBM Corp. Heliport
Lat. 44-52 Long. 73-07
Service:
Size:
Ownership: Corporation
Use: Private
Elevation:

Ferrisburg
Long Point Heliport
Lat. 44-15 Long. 73-16
Service:
Size:
Ownership:
Use:
Elevation:

North Ferrisburg
Ag-Air Heliport
Service: None
Size: 50' x 50'
Ownership: Private
Use: Private
Elevation: Ground level

VERMONT - continued

Rutland

Rutland Fair Heliport
 Lat. 43-34 Long. 72-58
 Service: None
 Size: 100' x 150'
 Ownership: Private
 Use: Private
 Elevation: Ground level

St. Albans

State Garage Site Heliport
 Lat. 44-49 Long. 73-05
 Service:
 Size: 100' x 100'
 Ownership: National Guard
 Use: Private
 Elevation: Ground level

Warren

Warren Sugarbush Helipad
 Lat. 44-07 Long. 73-00
 Service:
 Size:
 Ownership:
 Use:
 Elevation:

VIRGINIA

Aldie

Dresden Farm Heliport
 Lat. 38-59 Long. 77-40
 Service: None
 Size: 26' x 26'
 Ownership: Private
 Use: Private
 Elevation: Ground level

Arlington

The Pentagon Heliport
 Service: Lighted
 Size: 100' x 100'
 Ownership: Military
 Use: Private
 Elevation: Ground level

Arlington

Washington Nat'l Airport Heliport
 Service: All services
 Size: 65' x 65'
 Ownership: Municipal
 Use: Public
 Elevation: Ground level

VIRGINIA - continued

Chantilly

Dulles Int'l Airport Heliport
 Service: Fuel
 Size: 4 100' x 100' pads
 Ownership: Municipal
 Use: Public
 Elevation: Ground level

Chesapeake

Piedmont Petroleum Products
 Heliport
 Lat. 36-46 Long. 76-16
 Service: None
 Size: 50' x 50'
 Ownership: Private
 Use: Private
 Elevation:

Chincoteague Island

NASA Wallops Island Helipad
 Lat. 38-00 Long. 75-28
 Service:
 Size:
 Ownership:
 Use:
 Elevation:

Fairfax

Fairfax Hospital Heliport
 Gallows Rd.
 Service:
 Size:
 Ownership: Public
 Use: Public
 Elevation: Ground level

Fort Belvoir

Davison U.S. Army Airfield Heliport
 Service:
 Size: 100' x 100'
 Ownership: Military
 Use: Private
 Elevation: Ground level

Fort Eustis

Service:
 Size: 50' x 50'
 Ownership: Government
 Use: Private
 Elevation: Ground level

VIRGINIA - continued

Fort Lee
Kenner Army Hospital Heliport
Service: Lighted
Size: 60' x 60'
Ownership: Government
Use: Medical evacuation
Elevation: Ground level

Hopewell
Hercules Inc. Heliport
Lat. 37-17 Long. 77-16
Service: None
Size: 300' x 700'
Ownership: Company
Use: Emergency
Elevation: Ground level

* Lebanon
Clinchfield Heliport
Lat. 36-54 Long. 82-03
Service: None
Size: 200' x 200'
Ownership: Private
Use: Private
Elevation: Ground level

Lynchburg
Fidelity Bank Bldg. Heliport
Lat. 37-24 Long. 79-05
Service:
Size:
Ownership: Bank
Use: Private
Elevation:

Lynchburg
Lynchburg General Hospital Heliport
Lat. 37-25 Long. 79-10
Service: None
Size: 50' x 50'
Ownership: Hospital
Use: Emergency
Elevation:

Manassas
IBM Heliport Bldg. 102 Heliport
Lat. 38-45 Long. 77-30
Service:
Size:
Ownership: Company
Use: Private
Elevation:

VIRGINIA - continued

Manassas
Libeau Farm Airstrip Heliport
Lat. 39-00 Long. 77-33
Service:
Size:
Ownership:
Use:
Elevation:

* Norfolk
Norfolk General Hospital Heliport
Lat. 36-51 Long. 76-18
Service: None
Size: 90' x 90'
Ownership: Hospital
Use: Emergency
Elevation:

Norfolk
Norfolk Heliport
310 West Indian River Rd.
Lat. 37-00 Long. 76-17
Service: Fuel
Size: 200' x 250'
Ownership: Colonial Helicopters, Inc.
Use: Commercial
Elevation: Ground level

Norfolk
Norfolk Regional Heliport
Lat. 37-00 Long. 76-12
Service:
Size:
Ownership: Municipal
Use: Public
Elevation: Ground level

Petersburg
Petersburg Municipal Heliport
Lat. 37-11 Long. 77-31
Service:
Size:
Ownership: Municipal
Use: Public
Elevation: Ground level

VIRGINIA - continued

Quantico

Quantico Marine Corps Air

Station Heliport

Service:

Size:

Ownership: Military

Use: Private

Elevation: Ground level

Reston

Crippens Heliport

Lat. 39-00 Long. 77-19

Service:

Size:

Ownership: Private

Use:

Elevation:

Reston

Reston Heliport

Lat. 38-51 Long. 77-21

Service:

Size: 300' x 300'

Ownership: Palindrome Corp.

Use: Private

Elevation: Ground level

Richmond

Richmond Municipal Heliport

Lat. 37-33 Long. 77-26

Service: None

Size: 130' x 175'

Ownership: Municipal

Use: Public

Elevation: Ground level

Richmond

Richard E. Byrd Flying Field
Heliport

Lat. 37-30 Long. 77-19

Service: Fuel, marked

Size:

Ownership: Municipal

Use: Public

Elevation: Ground level

Roanoke

Aerial Services Heliport

Lat. 37-11 Long. 80-00

Service:

Size:

Ownership: Private

Use:

Elevation:

VIRGINIA - continued

Roanoke

8 miles southwest of city

Lat. 37-10 Long. 79-62

Service: Fuel, repairs

Size: 40' x 40'

Ownership: Private

Use: Private

Elevation:

Roanoke

Lat. 37-11 Long. 79-56

Service: Fuel, lighted

Size: 1 pad 40' x 50'

2 pads 50' x 50'

Ownership: Private

Use: Commercial

Elevation:

Roanoke

Lewis Gale Hospital Heliport

Lat. 80-02 Long. 37-16

Service:

Size: 100' x 125'

Ownership: Hospital

Use: Emergency

Elevation: Ground level

Roanoke

Roanoke Municipal Helipad

Lat. 37-19 Long. 79-58

Service:

Size:

Ownership: Municipal

Use: Public

Elevation: Ground level

Virginia Beach

Virginia Beach Hospital Heliport

Phone: 804/428-3410

Service: None

Size:

Ownership: Hospital

Use: Emergency

Elevation:

Winchester

Winchester Municipal Heliport

Lat. 39-13 Long. 78-13

Service:

Size:

Ownership: Municipal

Use: Public

Elevation: Ground level

VIRGINIA - continued

* Woodbridge

Potomac Hospital Heliport

Lat. 38-38 Long. 77-17

Service: None

Size: 100' x 100'

Ownership: Hospital

Use: Emergency

Elevation: Ground level

Wytheville

Wytheville Hospital Heliport

2 miles east of city

Lat. 37-00 Long. 81-02

Service:

Size: 100' x 100'

Ownership: Hospital

Use: Emergency

Elevation: Ground level

WASHINGTON

Alderwood Manor

Martha Lake Helipad

Lat. 47-51 Long. 122-15

Service:

Size:

Ownership: Private

Use: Private

Elevation:

Anacortes

The Island Hospital Heliport

Lat. 48-30 Long. 122-36

Service:

Size: Orange gravel
markers on green
turf

Ownership: Hospital

Use: Emergency

Elevation: Ground level

Auburn

Boeing Auburn Heliport

Lat. 47-17 Long. 122-14

Service:

Size:

Ownership:

Use:

Elevation:

WASHINGTON - continued

Bellevue

Bellevue Square Heliport

Service: None

Size: 25' x 25'

Ownership: Private

Use: Private

Elevation: Rooftop

Bellevue

Overlake Memorial Hospital
Heliport

Lat. 47-37 Long. 122-11

Service:

Size:

Ownership: Hospital

Use: Emergency

Elevation:

Bellingham

Bellingham Municipal Helipad

Lat. 48-47 Long. 122-32

Service:

Size:

Ownership: Municipal

Use: Public

Elevation: Ground level

Bellingham

Civic Field Parking Area Heliport

Lat. 48-44 Long. 122-28

Service:

Size:

Ownership:

Use:

Elevation:

Bellingham

Floathaven Heliport

Lat. 48-43 Long. 122-20

Service:

Size:

Ownership:

Use:

Elevation:

Bellingham

St. Joseph's Hospital Heliport

Lat. 48-46 Long. 122-28

Service:

Size:

Ownership: Hospital

Use: Emergency

Elevation:

WASHINGTON - continued

Bremerton
First Federal Heliport
Service:
Size: 25' x 25'
Ownership: Private
Use: Private
Elevation: Ground level

Bremerton
Kitsap County Helipad
Lat. 47-29 Long. 122-46
Service:
Size:
Ownership: Municipal
Use: Public
Elevation: Ground level

Cashmere
Cascade Heliport
Lat. 47-30 Long. 120-29
Service:
Size:
Ownership: Municipal
Use: Public
Elevation: Ground level

Cashmere
Dryden Heliport
Cascade Helicopters, Inc.
Lat. 47-31 Long. 120-29
Service:
Size: 100' x 100'
Ownership: Municipal
Use: Private
Elevation: Ground level

Chehalis
Chehalis Centralia Helipad
Lat. 46-40 Long. 123-00
Service:
Size:
Ownership: Municipal
Use: Public
Elevation: Ground level

Chelan
Chelan Municipal Helipad
Lat. 47-52 Long. 119-30
Service:
Size:
Ownership: Municipal
Use: Public
Elevation: Ground level

WASHINGTON - continued

Clarkston
Asotin County Heliport
Lat. 46-25 Long. 117-03
Service:
Size:
Ownership: Municipal
Use: Public
Elevation: Ground level

Enumclaw
Enumclaw Helipad
Lat. 47-12 Long. 122-01
Service:
Size:
Ownership: Municipal
Use: Public
Elevation: Ground level

Everett
Boeing Everett Ramp Helistop #2
Lat. 48-00 Long. 122-16
Service:
Size:
Ownership: Municipal
Use: Public
Elevation: Ground level

Everett
Thunderbird Helicopters Inc.
Heliport
Lat. 48-00 Long. 122-16
Service:
Size: 40' x 40'
Ownership: Municipal
Use: Commercial
Elevation: Ground level

Forks
Forks Helipad
Lat. 48-00 Long. 124-24
Service:
Size:
Ownership: Municipal
Use: Public
Elevation: Ground level

WASHINGTON - continued

Forks

Natural Resources Heliport

Lat. 47-57 Long. 124-23

Service:

Size: 20' x 20'

Ownership: Public

Use:

Elevation: Ground level

Kelso

Kelso-Longview Helipad

Lat. 46-07 Long. 122-15

Service:

Size:

Ownership: Public

Use: Public

Elevation:

Kenmore

Ewbanks Landing Heliport

Lat. 48-00 Long. 122-14

Service:

Size:

Ownership:

Use:

Elevation:

Kenmore

Kenmore Air Harbor Inc. Heliport

Lat. 47-45 Long. 122-15

Service:

Size:

Ownership: Private

Use: Private

Elevation:

Kent

Boeing Kent Heliport

Lat. 47-25 Long. 122-15

Service:

Size:

Ownership:

Use:

Elevation:

Kent

Kent Benarcya Heliport

Lat. 47-24 Long. 122-13

Service:

Size:

Ownership:

Use:

Elevation:

WASHINGTON - continued

Maple Valley

Cedar Grove Airpark Heliport

Lat. 47-27 Long. 122-03

Service:

Size:

Ownership: Private

Use: Private

Elevation: Ground level

Marysville

Boeing Tulalip Heliport

Lat. 48-05 Long. 122-11

Service:

Size:

Ownership:

Use:

Elevation:

Moses Lake

Moses Lake Municipal Helipad

Lat. 47-08 Long. 119-14

Service:

Size:

Ownership: Municipal

Use: Public

Elevation: Ground level

North Bend

North Bend Ranger Station Heliport

1 mile east of North Bend

Service: None

Size: 100' x 100'

Ownership: Government

Use: Private

Elevation: Ground level

Okanogan

Okanogan Legion Heliport

Lat. 48-22 Long. 119-33

Service:

Size:

Ownership: Municipal

Use: Public

Elevation: Ground level

Olympia

Olympia Municipal Helipad

Lat. 46-58 Long. 122-54

Service:

Size:

Ownership: Municipal

Use: Public

Elevation:

WASHINGTON - continued

Oroville

Dorothy Scott Helipad
Lat. 49-00 Long. 119-24

Service:
Size:
Ownership: Municipal
Use: Public
Elevation: Ground level

Port Angeles

Olympic Memorial Hospital Heliport
939 Caroline St.

Lat. 48-06 Long. 123-24

Service:
Size: 60' x 60'
Ownership: Hospital
Use: Emergency
Elevation: Ground level

Puyallup

Good Samaritan Hospital Heliport
Lat. 47-10 Long. 122-17

Service: None
Size:
Ownership: Hospital
Use: Emergency
Elevation:

Puyallup

Puyallup Ind. Airpark Helipad
Lat. 47-06 Long. 122-14

Service:
Size:
Ownership: Municipal
Use: Public
Elevation: Ground level

Renton

Boeing Renton Heliport #1
Lat. 47-30 Long. 122-12

Service:
Size:
Ownership: Private
Use:
Elevation:

Renton

Renton Municipal Helipad
Lat. 49-29 Long. 122-13

Service:
Size:
Ownership: Municipal
Use: Public
Elevation: Ground level

WASHINGTON - continued

* Renton

Northwest Hospital Heliport
3 miles south of Renton

Service: Marked
Size: 20' x 20'
Ownership: Hospital
Use: Emergency
Elevation: Ground level

Renton

Valley General Hospital Heliport
2 miles south of Renton

Phone: 228-3450

Service: Lighted
Size: 100' x 120'
Ownership: Hospital
Use: Emergency
Elevation: Ground level

Seattle

Boeing Development Center Heliport
Lat. 47-31 Long. 122-18

Service:
Size:
Ownership:
Use:
Elevation:

Seattle

Boeing Field Int'l Helipad
Lat. 47-32 Long. 122-18

Service:
Size:
Ownership: Municipal
Use: Public
Elevation: Ground level

Seattle

Boeing Plant #2 Heliport
Lat. 47-32 Long. 122-18

Service:
Size: 80' x 80'
Ownership: Private
Use: Private
Elevation: Ground level

Seattle

Broadcast House Helipad
Lat. 47-37 Long. 122-21

Service:
Size:
Ownership: Private
Use: Private
Elevation:

WASHINGTON - continued

Seattle

Double Tree Inn Heliport
Service: None
Size:
Ownership: Inn
Use: Public
Elevation: Rooftop

Seattle

Edgewater Inn Heliport
Lat. 47-36 Long. 122-20
Service: None
Size:
Ownership: Inn
Use: Private
Elevation: Ground level

Seattle

First Nat'l Bank Heliport
Service: None
Size: 35' x 35'
Ownership: Bank
Use: Private
Elevation:

Seattle

Harborview Hospital Heliport
Lat. 47-36 Long. 122-19
Service: None
Size: 65' x 65'
Ownership: Hospital
Use: Emergency
Elevation: Ground level

Seattle

Helipark Heliport
Lat. 47-36 Long. 122-20
Service:
Size:
Ownership:
Use:
Elevation:

Seattle

King Broadcasting Heliport
1 block north junction Highway 99
and Denning St.
Service: None
Size: 20' x 20'
Ownership: Company
Use: Private
Elevation: Rooftop

WASHINGTON - continued

Seattle

King County, southeast ramp,
Boeing Field
Service: Repairs, main-
tenance
Size: 200' x 200'
Ownership: Municipal
Use: Commercial
Elevation: Ground level

Seattle

Lake Union Helipad
Lat. 47-37 Long. 122-20
Service:
Size:
Ownership:
Use:
Elevation:

* Seattle

Northwest Hospital Heliport
1551 North 120th St.
Service:
Size:
Ownership: Hospital
Use: Emergency
Elevation:

Seattle

Olympic Hotel Helistop
Service: None
Size: 40' x 40'
Ownership: Hotel
Use: Commercial
Elevation: Rooftop

Seattle

Plant #2 Heliport
Lat. 47-35 Long. 122-21
Service:
Size:
Ownership:
Use:
Elevation:

WASHINGTON - continued

Seattle

Seattle Center Heliport Arena
Heliport

Lat. 47-37 Long. 122-20

Service:

Size: 200' x 200'

Ownership: Private

Use: Private

Elevation: Ground level

Seattle

Seattle First Nat'l Bank Heliport

Lat. 47-36 Long. 122-20

Service: None

Size:

Ownership: Bank

Use: Private

Elevation:

Seattle

Seattle Police Dept. Heliport

North Shore Lake Union

Phone: 583-2179

Service: Fuel

Size: 40' x 40'

Ownership: Municipal

Use: Police

Elevation: Ground level

Seattle

Seattle Prive Heliport #1

Lat. 47-37 Long. 122-20

Service:

Size: 26' x 26'

Ownership: Private

Use: Private

Elevation: Ground level

Seattle

Seattle-Tacoma Int'l Airport

Heliport

Service:

Size: 300' x 400'

Ownership: Municipal

Use: Public

Elevation: Ground level

WASHINGTON - continued

Seattle

Virginia Mason Hospital Heliport
1111 Terry Ave.

Lat. 47-36 Long. 112-19

Phone: 624-1144

Service: None

Size:

Ownership: Hospital

Use: Emergency

Elevation:

Seattle

Washington Bldg. Heliport

Lat. 47-36 Long. 122-20

Service:

Size:

Ownership: Private

Use: Private

Elevation:

Sedro-Wooley

United General Hospital Heliport

Service: Lighted

Size: 60' x 60'

Ownership: Hospital

Use: Emergency

Elevation: Ground level

Snohomish

Snohomish Airfield Heliport

Lat. 47-54 Long. 122-06

Service: Fuel

Size:

Ownership: Private

Use: Private

Elevation:

Spokane

Deaconnes Hospital Heliport

800 West 5th Ave.

Phone: 509/624-0171

Service: None

Size:

Ownership: Hospital

Use: Emergency

Elevation:

WASHINGTON - continued

Spokane
Degerstrom Yard Heliport
Lat. 47-41 Long. 117-11
Service:
Size:
Ownership:
Use:
Elevation:

Spokane
Felts Field Helipad
Lat. 47-41 Long. 117-19
Service:
Size:
Ownership: Public
Use: Public
Elevation:

Spokane
Holy Family Hospital Heliport
5633 North Lidgerwood St.
Phone: 509/482-0111
Service: None
Size:
Ownership: Hospital
Use: Emergency
Elevation:

Spokane
Sacred Heart Hospital Heliport
101 West 8th Ave.
Lat. 47-39 Long. 117-25
Phone: 509/455-3133
Service: None
Size:
Ownership: Hospital
Use: Emergency
Elevation:

Spokane
St. Luke's Hospital Heliport
Service: None
Size:
Ownership: Hospital
Use: Emergency
Elevation:

WASHINGTON - continued

Spokane
Spokane Int'l Helipad
Lat. 47-37 Long. 117-32
Service:
Size:
Ownership: Municipal
Use: Public
Elevation: Ground level

Stanwood
Strev-Air Helipad
Lat. 48-15 Long. 122-26
Service:
Size:
Ownership: Private
Use: Private
Elevation: Ground level

Tacoma
Tacoma Ind. Heliport
Service:
Size:
Ownership: Municipal
Use: Public
Elevation: Ground level

Tacoma
Dickman Lumber Co. Heliport
Lat. 47-16 Long. 128-28
Service:
Size:
Ownership: Company
Use: Private
Elevation:

Tacoma
Glover Park Vo-Tech School
Heliport
Lat. 47-10 Long. 122-49
Service:
Size:
Ownership: Municipal
Use: Private
Elevation:

WASHINGTON - continued

Tacoma

Madigan Army Medical Center

Heliport

Service: Lighted, windsock
 Size: 40' x 40'
 Ownership: Government
 Use: Medical evacuation
 Elevation: Ground level

Tacoma

Port of Tacoma Heliport

Service:
 Size:
 Ownership: Private
 Use: Private
 Elevation: Ground level

Tacoma

St. Joseph Hospital Heliport

1812 South J St.

Lat. 47-14 Long. 122-26

Service: None
 Size: 60' x 60'
 Ownership: Hospital
 Use: Emergency
 Elevation: Ground level

Tonasket

Tonasket Municipal Helipad

Lat. 48-44 Long. 119-27

Service:
 Size:
 Ownership: Municipal
 Use: Public
 Elevation: Ground level

Toppenish

Yakima Indiana Agency Heliport

Lat. 46-23 Long. 120-20

Service: Fuel
 Size:
 Ownership: Public
 Use:
 Elevation:

Tukwila

Doubletree Inn Heliport

Lat. 47-27 Long. 122-15

Service:
 Size:
 Ownership: Inn
 Use: Private
 Elevation:

WASHINGTON - continued

Vancouver

Pearson Airpark Helipad

Lat. 45-37 Long. 122-39

Service: Fuel
 Size:
 Ownership: Municipal
 Use: Public
 Elevation: Ground level

Vashon

Therkelsen Heliport

Lat. 47-25 Long. 122-26

Service:
 Size: 65' x 65'
 Ownership: Public
 Use: Private
 Elevation: Ground level

Walla Walla

Sky Ranch Helipad

Service:
 Size: 300' x 300'
 Ownership: Private
 Use: Private
 Elevation: Ground level

Walla Walla

Walla Walla City Helipad

Lat. 46-05 Long. 118-17

Service:
 Size:
 Ownership: Municipal
 Use: Public
 Elevation: Ground level

Wenatchee

St. Anthony's Hospital Heliport

Lat. 47-24 Long. 120-19

Service: None
 Size:
 Ownership: Hospital
 Use: Emergency
 Elevation:

White Swan

Millcreek Heliport

Lat. 46-15 Long. 120-52

Service:
 Size:
 Ownership: Municipal
 Use: Private
 Elevation:

WASHINGTON - continued

White Swan
Signal Peak Lookout Heliport
Lat. 46-14 Long. 121-06
Service:
Size:
Ownership: Public
Use: Private
Elevation: Ground level

Wilbur
Wilbur Heliport
Lat. 47-45 Long. 118-45
Service: Fuel
Size:
Ownership: Municipal
Use: Public
Elevation:

Winthrop
Intercity Helipad
Lat. 48-25 Long. 120-09
Service:
Size:
Ownership: Municipal
Use: Public
Elevation: Ground level

Woodinville
Greenline Heliport
Lat. 47-46 Long. 122-09
Service:
Size: 400' x 400'
Ownership: Private
Use: Private
Elevation:

Yakima
Yakima Air Terminal Helipad
Lat. 46-34 Long. 120-32
Service:
Size:
Ownership:
Use:
Elevation:

WASHINGTON - continued

Yakima
Yakima Valley Memorial Hospital
Heliport
Lat. 46-36 Long. 120-33
Service:
Size: 40' x 40'
Ownership: Hospital
Use: Emergency
Elevation:

Yakima
Yakima Municipal Airport Heliport
2108 West Washington Ave.
Service:
Size: 200' x 400'
Ownership: Municipal
Use: Public
Elevation: Ground level

WEST VIRGINIA

Beckley
Habscott Hill Heliport
Lat. 37-45 Long. 81-21
Service:
Size: 40' x 40'
Ownership: Private
Use: Private
Elevation: Ground level

Bridgeport
Helicopter Patrol Inc. Heliport
Service: Fuel
Size: 60' x 60'
Ownership: Company
Use: Private
Elevation: Ground level

* Charleston
Hummingbird Air Service Heliport
Service:
Size: 200' x 500'
Ownership: Company
Use: Public
Elevation: Ground level

WEST VIRGINIA - continued

Charleston

Kanawha Airport Heliport

Service: Fuel, repairs
 Size:
 Ownership: Municipal
 Use: Public
 Elevation: Ground level

Clarksburg

Benedum Helipad

Lat. 39-17 Long. 80-14

Service:
 Size:
 Ownership:
 Use:
 Elevation:

WISCONSIN

Baraboo

Omniflight Heliport

Lat. 43-24 Long. 89-43

Service:
 Size:
 Ownership:
 Use:
 Elevation:

Green Bay

Austin Straubel Helipad

Lat. 44-29 Long. 88-08

Service:
 Size:
 Ownership:
 Use:
 Elevation:

Greendale

Greendale Ind. Park Heliport

6790 Industrial Loop

Service: None
 Size: 150' x 500'
 Ownership: Private
 Use: Commercial
 Elevation: Ground level

Janesville

Parker Pen Co. Heliport

Arrow Park, North Parker Dr.

Service:
 Size: 120' x 270'
 Ownership: Company
 Use: Private
 Elevation: Rooftop

WISCONSIN - continued

Janesville

Rock County Airport Heliport

Lat. 42-37 Long. 89-02

Service:
 Size:
 Ownership: Municipal
 Use: Public
 Elevation: Ground level

La Crosse

La Crosse Municipal Helipad

Lat. 43-53 Long. 91-15

Service:
 Size:
 Ownership: Municipal
 Use: Public
 Elevation: Ground level

Madison

Madison General Emergency

Heliport

202 South Park St.

Lat. 43-03 Long. 89-24

Phone: 608/267-6000

Service:
 Size:
 Ownership:
 Use:
 Elevation:

Madison

Madison Municipal Airport Heliport

Service:
 Size:
 Ownership: Municipal
 Use: Public
 Elevation: Ground level

Manitowoc

Manitowoc Memorial Hospital

Heliport

333 Reed Ave.

Phone: 414/682-7765

Service:
 Size:
 Ownership: Hospital
 Use: Emergency
 Elevation:

WISCONSIN - continued

Milwaukee

Brookfield Heliport
130th and Bluemond Rd.

Service: None
Size: 70' x 70'
Ownership: Private
Use: Private
Elevation: Ground level

Milwaukee

Capitol Court Heliport
52nd St. and Fond du Lac Ave.

Service: None
Size: 70' x 70'
Ownership: Private
Use: Private
Elevation: Ground level

Milwaukee

Continental Can Co. Heliport
4400 North Port Washington Rd.

Service: None
Size: 100' x 100'
Ownership: Company
Use: Private
Elevation: Ground level

Milwaukee

General Mitchell Field Helipad
5300 South Howell Ave.
Lat. 42-57 Long. 87-54

Service: Fuel, maintenance
Size: 80' x 80'
Ownership: Municipal
Use: Public
Elevation: Ground level

Milwaukee

Lawrence Timmerman Field Heliport
North 91st and Hampton Ave.

Service: Fuel, maintenance
Size: 80' x 80'
Ownership: Municipal
Use: Public
Elevation: Ground level

Milwaukee

Leilani Village Motel Heliport
18615 Bluemond Rd.

Service:
Size: 80' x 80'
Ownership: Motel
Use: Private
Elevation: Ground level

WISCONSIN

Milwaukee

Maitland Field Heliport
North Harbor Dr.

Service:
Size: 200' x 200'
Ownership: Municipal
Use: Public
Elevation: Ground level

Milwaukee

Milwaukee Inn Hotel Heliport
916 East State St.

Service:
Size: 20' x 20'
Ownership: Hotel
Use: Private
Elevation: Rooftop

Milwaukee

Pan American Hotel Heliport
3816 West Wisconsin Ave.

Service:
Size: 20' x 20'
Ownership: Hotel
Use: Private
Elevation: Rooftop

Racine

Horlick Racine Helipad
Lat. 42-46 Long. 87-49

Service:
Size:
Ownership:
Use:
Elevation:

Racine

Johnson Wax Co. Heliport
Lat. 42-42 Long. 87-47

Service:
Size:
Ownership: Company
Use: Private
Elevation:

Waukesha

Waukesha County Helipad
Lat. 43-02 Long. 88-14

Service:
Size:
Ownership: Municipal
Use: Public
Elevation: Ground level

WISCONSIN - continued

West Bend
 West Bend Municipal Airport
 Heliport
 Service:
 Size:
 Ownership: Municipal
 Use: Public
 Elevation: Ground level

Wisconsin Dells
 Van Wie Heliport
 Lat. 43-38 Long. 89-47
 Service: Fuel
 Size: 50' x 50'
 Ownership: Private
 Use: Private
 Elevation: Ground level

WYOMING

Casper
 Natrona County Int'l Heliport
 Lat. 42-54 Long. 106-28
 Service:
 Size:
 Ownership: Municipal
 Use: Public
 Elevation: Ground level

Cheyenne
 Cheyenne Municipal Heliport
 Lat. 41-09 Long. 104-48
 Service:
 Size:
 Ownership: Municipal
 Use: Public
 Elevation: Ground level

Cody
 Buffalo Bill Village Heliport
 Lat. 44-31 Long. 109-03
 Service:
 Size:
 Ownership: Private
 Use: Private
 Elevation:

WYOMING - continued

Cody
 Flying L Skytel Heliport
 Lat. 44-27 Long. 109-30
 Service:
 Size:
 Ownership:
 Use:
 Elevation:

Greybull
 South Big Horn County Heliport
 Lat. 44-30 Long. 108-04
 Service:
 Size:
 Ownership: Municipal
 Use: Public
 Elevation: Ground level

Jackson
 Jackson Heliport
 Lat. 43-29 Long. 110-45
 Service: Fuel
 Size:
 Ownership: Municipal
 Use: Public
 Elevation: Ground level

Pinedale
 Ralph Wenz Field Heliport
 Lat. 42-47 Long. 109-48
 Service:
 Size:
 Ownership:
 Use:
 Elevation:

Rawlins
 Rawlins Municipal Heliport
 Lat. 42-00 Long. 107-12
 Service:
 Size:
 Ownership: Municipal
 Use: Public
 Elevation: Ground level

CANADAAlberta

Calgary

Foothills Hospital Heliport
16th Ave. and 29th St. N.W.

Lat. 51-04 Long. 114-08

Phone: 403/283-8835

Service: None
Size: 75' x 75'
Ownership: Hospital
Use: Emergency
Elevation

Calgary

Lat. 51-03 Long. 114-05

Service: Fuel at
airport

Size: 200' x 200'

Ownership: Municipal

Use: Private

Elevation: Ground level

Edmonton

Misericordia Hospital Heliport
16940 87th Ave.

Lat. 53-31 Long. 113-37

Phone: 484-8811

Service: None
Size: 150' x 150'
Ownership: Hospital
Use: Emergency
Elevation:

British Columbia

Ashcroft

Mesa Vista Ranch Heliport
Lat. 50-42 Long. 121-17

Service: None
Size: 100' x 200'
Ownership: Private
Use: Private
Elevation: Ground level

CANADA - continuedBritish Columbia

Burnaby

Transwest Helicopters Ltd.
Heliport

2792 Norland St.

Lat. 49-16 Long. 122-59

Phone: 604/291-7578

Service:
Size: 100' x 300'
Ownership: Private
Use: Private
Elevation:

Burns Lake

Alpine Helicopters Ltd. Heliport
Phone: 604/692-3613

Service:
Size: 200' x 200'
Ownership: Private
Use: Private
Elevation:

Campbell River

Okanagan Helicopters Ltd. Heliport
Lat. 50-03 Long. 125-15

Service: Fuel
Size: 100' x 200'
Ownership: Company
Use: Private
Elevation: Ground level

Cranbrook

Okanagan Helicopters Ltd. Heliport
Lat. 49-25 Long. 115-47

Service: Fuel
Size: 20' x 45'
Ownership: Company
Use: Private
Elevation: Ground level

Delta Air Park

Highland Helicopters Ltd. Heliport
Lat. 40-04 Long. 122-44

Service: Fuel
Size: 40' x 40'
Ownership: Company
Use: Private
Elevation: Ground level

CANADA - BRITISH COLUMBIA - cont'd

Fort St. James
Northern Mountain Airlines
Heliport

Service: Fuel
Size: 36' x 36'
Ownership: Company
Use: Private
Elevation: Ground level

Galiano Island
Commander Galiano Hotel Heliport
Arbutus Point, Active Pass

Service: Fuel
Size: 50' x 50'
Ownership: Private
Use: Public
Elevation: Ground level

Golden

Bow Helicopter Co. Heliport
Calgary Int'l Airport
Lat. 51-18 Long. 116-58

Service:
Size: 40' x 40'
Ownership: Company
Use: Private
Elevation: Ground level

Invermere

Rocky Mountain Helicopters Ltd.
Heliport

Lat. 50-30 Long. 116-02
Service:
Size: 200' x 400'
Ownership: Company
Use: Private
Elevation: Ground level

Kamloops

Royal Island Hospital Heliport
Service: None
Size:
Ownership: Hospital
Use: Emergency
Elevation: Ground level

CANADA - BRITISH COLUMBIA - cont'd

Kelowna
Alpine Helicopters Ltd. Heliport
Lat. 49-52 Long. 116-02

Service: Fuel
Size: 431' x 520'
Ownership: Company
Use: Private
Elevation: Ground level

Kemano
Aluminum Co. of Canada Ltd.
Heliport

Lat. 53-34 Long. 127-57
Service: Emergency fuel
Size: 200' x 200'
Ownership: Company
Use: Private
Elevation: Ground level

Nanaimo

McGillivray Helicopters Ltd.
Heliport

Lat. 49-14 Long. 124-03
Service:
Size: 50' x 50'
Ownership: Company
Use: Private
Elevation: Ground level

Nelson

Okanagan Helicopters Ltd. Heliport
Lat. 49-29 Long. 117-18

Service: Fuel
Size: 75' x 75'
Ownership: Company
Use: Public
Elevation: Ground level

Prince George

Okanagan Helicopters Ltd. Heliport
Lat. 53-57 Long. 122-50
Phone: 604/563-0551

Service:
Size: 90' x 90'
Ownership: Company
Use: Private
Elevation:

CANADA - BRITISH COLUMBIA - cont'd

Revelstoke
Okanagan Helicopters Ltd. Heliport
Lat. 50-59 Long. 118-17
Service: Fuel
Size: 525' x 525'
Ownership: Company
Use: Public
Elevation: Ground level

Smithers
Okanagan Helicopters Ltd. Heliport
Lat. 54-47 Long. 127-07
Service: Fuel
Size:
Ownership: Company
Use: Public
Elevation: Ground level

Vancouver
Okanagan Helicopters Ltd. Heliport
Lat. 49-18 Long. 123-08
Service: Fuel
Size: 40' x 40'
Ownership: Private
Use: Private
Elevation: Ground level

Vancouver
Transwest Helicopters Ltd.
Heliport
Lat. 49-18 Long. 122-59
Service:
Size: 100' x 300'
Ownership: Company
Use: Private
Elevation: Ground level

Vancouver
Victoria City Heliport
Lat. 48-25 Long. 123-22
Service: None
Size: 125' x 125'
Ownership: Municipal
Use: Public
Elevation:

CANADA - continued

Manitoba

Birds Hill
Skyrotors Ltd. Heliport
Lat. 49-57 Long. 96-57
Service:
Size: 250' x 250'
Ownership: Private
Use: Private
Elevation:

Flin Flon
Hudson Bay Air Transport Ltd.
Heliport
Service: Maintenance,
repairs
Size:
Ownership: Private
Use: Private
Elevation: Ground level

Shilo
Lat. 49-48 Long. 99-38
Service:
Size: 262' x 262'
Ownership:
Use:
Elevation:

The Pas
Grace Lake Heliport
Lamb Airways Ltd.
Lat. 53-53 Long. 101-15
Service:
Size: 200' x 200'
Ownership: Public
Use: Company
Elevation: Ground level

New Brunswick

Gagetown
Fredericton Airport Heliport
Lat. 45-50 Long. 66-26
Phone: 506/357-8401 ext. 635
Service: Fuel, lighted
Size: 150' x 150'
Ownership:
Use:
Elevation: Ground level

CANADA - NEW BRUNSWICK - cont'd

St. John
Ministry of Transport Heliport
Lat. 45-16 Long. 66-04
Service:
Size: 300' x 300'
Ownership: M.O.T.
Use: Private
Elevation:

Northwest Territory

Ft. Smith
Klondike Helicopters Ltd. Heliport
Calgary Int'l Airport
Lat. 60-01 Long. 111-54
Service:
Size: 30' x 30'
Ownership: Company
Use: Private
Elevation:

Hay River
Lat. 60-49 Long. 115-46
Service: Fuel at airport
Size: 200' x 200'
Ownership: Private
Use: Private
Elevation: Ground level

Nova Scotia

Dartmouth
Lat. 44-40 Long. 115-48
Service:
Size: 20' x 45'
Ownership: Private
Use: Private
Elevation:

Ontario

Arnprior
Skyrotors Ltd. Heliport
Lat. 45-25 Long. 76-23
Service:
Size: 200' x 200'
Ownership: Company
Use: Public
Elevation: Ground level

CANADA - ONTARIO - cont'd

Arnprior
Vertol Division-Boeing of Canada
Ltd. Heliport
Lat. 45-25 Long. 76-22
Service:
Size: 600' x 600'
Ownership: Company
Use: Public
Elevation: Ground level

Barrie
Continental Inn Heliport
Lat. 44-22 Long. 79-41
Service:
Size: 100' x 150'
Ownership: Inn
Use: Private
Elevation: Ground level

Bells Corners
Viking Helicopters Ltd. Heliport
Lat. 45-19 Long. 75-52
Phone: 613/836-1103
Service:
Size: 95' x 95'
Ownership: Company
Use: Private
Elevation:

Bramalea
Bramalea Consolidated Dev.
Heliport
Lat. 43-43 Long. 79-43
Service:
Size: 200' x 200'
Ownership: Company
Use:
Elevation:

Burlington
Pegasus Airlifts Heliport
Lat. 43-22 Long. 79-48
Service: Fuel, oil
servicing
Size: 200' x 400'
Ownership: Company
Use: Private
Elevation: Ground level

CANADA - ONTARIO - cont'd

Cottam
James Helicopter Service Heliport
Lat. 42-06 Long. 82-46
Service:
Size: 100' x 200'
Ownership:
Use:
Elevation:

Don Mills
Pegasus Airlifts Heliport
Service: Fuel, servicing
Size: 200' x 200'
Ownership: Company
Use: Commercial
Elevation: Ground level

Hamilton
Hamilton Bay Heliport
Niagara Helicopters Ltd.
Foot of Bay St.
Service: Gas, maintenance
Size: 100' x 100'
Ownership: Company
Use: Private
Elevation: Ground level

Hamilton
Lat. 43-16 Long. 79-52
Service:
Size: 350' x 350'
Ownership: Private
Use: Private
Elevation: Ground level

Kenora
Belair Ltd. Heliport
Lat. 49-48 Long. 94-30
Phone: 548-5020

Service:
Size: 75' x 75'
Ownership: Private
Use: Private
Elevation:

King City
Dominion Helicopters Ltd. Heliport
Lat. 43-54 Long. 79-34
Service:
Size: 400' x 700'
Ownership: Company
Use:
Elevation:

CANADA - ONTARIO - cont'd

Moose Factory
Moose Factory General Hospital
Heliport
Lat. 51-56 Long. 80-37
Phone: 705/336-4544
Service: None
Size:
Ownership: Hospital
Use: Emergency
Elevation:

Mosport
Mosport Park Ltd. Heliport
Lat. 44-03 Long. 78-41
Phone: 364-5306
Service:
Size: 100' x 120'
Ownership: Private
Use: Private
Elevation:

Mt. Hope
Service:
Size:
Ownership: Municipal
Use: Private
Elevation: Ground level

Niagara Falls
The Whirlaport Heliport
Niagara Helicopters Ltd.
1 Victoria Ave.
Lat. 43-07 Long. 79-04
Service: All services
Size: 96' x 354'
Ownership: Company
Use: Private
Elevation: Ground level

Oakville
Pegasus Airlifts Heliport
Queen Elizabeth Way and Tra-
falgar Line
Lat. 43-28 Long. 79-41
Service: All services
Size: 100' x 100'
Ownership: Company
Use: Commercial
Elevation: Ground level

CANADA - ONTARIO - cont'd

Pickering Township

Vendaire Ltd. Heliport

Lat. 43-50 Long. 79-05

Service:

Size: 200' x 400'

Ownership: Private

Use: Private but
open to public

Elevation: Ground level

Rexdale

Federal Equipment Co. of Canada

Ltd. Heliport

88 Ronson Drive

Service: Fuel

Size: 50' x 50'

Ownership: Company

Use: Private

Elevation: Ground level

St. Catherines

Genaire Ltd. Heliport

Service: Fuel, maintenance

Size: 100' x 100'

Ownership: Municipal

Use: Private

Elevation: Ground level

St. Eugene

Connor Heliport

Autair Helicopter Service Ltd.

Lat. 45-29 Long. 74-28

Service:

Size:

Ownership: Company

Use: Private

Elevation: Ground level

Sarnia

Electric Autolite Co. Heliport

Service:

Size: 100' x 100'

Ownership: Company

Use: Commercial

Elevation: Ground level

Schomberg

Aspen Aero Service Heliport

Lat. 44-00 Long. 79-39

Phone: 939-2732

Service:

Size: 75' x 75'

Ownership: Private

Use: Private

Elevation:

CANADA - ONTARIO - cont'd

South Hamilton

Hamilton Harbour Comm. Heliport

Foot of James St.

Service:

Size: 200' x 200'

Ownership: Private

Use: Commercial

Elevation: Ground level

Spadina

Helisolair Ltd. Heliport

Lat. 43-38 Long. 79-24

Service:

Size: 100' x 150'

Ownership: Company

Use: Private

Elevation: Ground level

Timmins

Bon Air Motel Ltd. Heliport

Lat. 48-28 Long. 81-21

Service: Fuel, overhaul

Size: 250' x 400'

Ownership: Motel

Use: Private

Elevation: Ground level

Toronto

Sunnybrook Hospital Heliport

Lat. 43-43 Long. 79-22

Phone: 486-3122

Service: None

Size: 100' x 100'

Ownership: Hospital

Use: Emergency

Elevation:

Toronto

Toronto Hospital for Sick

Children Heliport

555 University Ave.

Lat. 43-39 Long. 79-23

Service: None

Size:

Ownership: Hospital

Use: Emergency

Elevation: Rooftop

CANADA - ONTARIO - cont'd

Toronto
Inn On The Park Heliport
Eglinton and Leslie
Phone: 416/444-2561
Service:
Size:
Ownership: Inn
Use: Prior permission
Elevation: Ground level

Toronto
55 Industrial St. Heliport
Service:
Size: 50' x 50'
Ownership: Private
Use: Private
Elevation: Ground level

Toronto
King City Heliport
Dominion Helicopters Ltd.
Lat. 43-54 Long. 79-34
Service:
Size: 400' x 700'
Ownership: Company
Use: Public
Elevation: Ground level

Toronto
Leaside Heliport
Thorncliffe Park
Pegasus Airlifts
Service:
Size: 100' x 100'
Ownership: Company
Use: Private
Elevation: Ground level

Toronto
Toronto Island Airport Heliport
Service: All services
Size:
Ownership: Municipal
Use: Private
Elevation: Ground level

CANADA - ONTARIO - cont'd

Toronto
Pegasus Airlifts Heliport
Lat. 43-38 Long. 79-23
Service:
Size: 100' x 100'
Ownership: Company
Use: Public
Elevation: Ground level

Toronto
Uplands Airport Heliport
Service: All services
Size:
Ownership: Municipal
Use: Private
Elevation: Ground level

Toronto
Vendaire Ltd. Heliport
401 Kennedy Rd.
Service: None
Size: 100' x 150'
Ownership: Private
Use: Private
Elevation: Ground level

Prince Edward Island

Charlottetown
Charlotte Marine Agency Heliport
Lat. 46-14 Long. 63-07
Service:
Size:
Ownership: Private
Use: Private
Elevation:

Quebec

Alma
Alma Air Service Heliport
Lat. 48-32 Long. 71-38
Service:
Size: 100' x 200'
Ownership: Private
Use: Private
Elevation:

CANADA - QUEBEC - cont'd

Alma

De Vaudreuil Heliport

Service:
Size: 200' x 400'
Ownership: Private
Use: Private
Elevation: Ground level

Alma

Lac St. Jean Aviation Heliport

Lat. 48-31 Long. 71-39
Service:
Size:
Ownership: Company
Use: Private
Elevation: Ground level

Amos

Trans Quebec Helicoptere Ltd.
Heliport

Lat. 48-34 Long. 78-96
Phone: 819/732-5357
Service:
Size: 300' x 300'
Ownership: Private
Use: Private
Elevation:

Aylmer

Duffy Heliport

Lat. 45-24 Long. 75-52
Service:
Size: 560' x 560'
Ownership: Private
Use: Private
Elevation: Ground level

Chomeday

Pouliot Helicopters Ltd. Heliport

Lat. 45-35 Long. 73-40
Service:
Size: 300' x 400'
Ownership: Private
Use: Public
Elevation: Ground level

CANADA - QUEBEC - cont'd

Ft. Chimo

Ft. Chimo Helicopters Heliport

Lat. 58-06 Long. 68-26
Phone: 819/964-2838
Service:
Size: 300' x 500'
Ownership: Private
Use: Private
Elevation:

Isle Maligne

Lac St. Jean Aviation Ltd.
Heliport

Service:
Size:
Ownership: Private
Use: Private
Elevation: Ground level

La Ronde

Service de la Police de Montreal
Heliport

Lat. 45-32 Long. 73-32
Service:
Size: 200' x 200'
Ownership: Municipal
Use: Police
Elevation:

Les Mechins

Verreault Aviation Inc. Heliport

Lat. 49-00 Long. 66-58
Phone: 418/729-3733
Service:
Size: 150' x 400'
Ownership: Company
Use: Private
Elevation:

Matagami

Les Helicopteres Trans-Quebec
Ltd. Heliport

Lat. 49-45 Long. 77-38
Phone: 460-739-2685
Service:
Size: 200' x 200'
Ownership: Company
Use: Private
Elevation:

CANADA - QUEBEC - cont'd

Montreal

Bonaventure Heliport

Alanco Ltd.

Lat. 45-30 Long. 73-34

Service:

Size: 100' x 150'

Ownership: Company

Use: Private

Elevation: Ground level

Montreal

Canadian Marconi Co. Heliport

Lat. 45-32 Long. 73-38

Service:

Size: 40' x 40'

Ownership: Company

Use: Private

Elevation: Ground level

Montreal

Dorval Airport Heliport

Service: All services

Size: 80' x 100'

Ownership: Private

Use: Private

Elevation: Ground level

Montreal

Longueuil Heliport

United Aircraft of Canada Ltd.

Heliport

Lat. 45-33 Long. 73-29

Service:

Size: 300' x 300'

Ownership: Company

Use: Private

Elevation: Ground level

Montreal

Montreal Police Headquarters

Heliport

Lat. 45-31 Long. 73-33

Service:

Size: 40' x 80'

Ownership: Municipal

Use: Police

Elevation: Rooftop

CANADA - QUEBEC - cont'd

Montreal

Montreal Police Headquarters

Carriere Miron Heliport

Lat. 45-34 Long. 73-37

Service:

Size:

Ownership: Municipal

Use: Police

Elevation:

Montreal

Montreal Police Headquarters

Ecole de Police Heliport

Lat. 45-34 Long. 73-33

Service:

Size:

Ownership: Municipal

Use: Police

Elevation:

Montreal

Montreal Police Headquarters

La Ronde Heliport

Lat. 45-32 Long. 73-32

Service:

Size:

Ownership: Municipal

Use: Police

Elevation:

Montreal

Montreal Police Headquarters

Mont-Royal Heliport

Lat. 45-30 Long. 73-36

Service:

Size:

Ownership: Municipal

Use: Police

Elevation:

Montreal

Montreal Police Headquarters

Place des Nations Heliport

Lat. 45-31 Long. 73-31

Service:

Size:

Ownership: Municipal

Use: Police

Elevation:

CANADA - QUEBEC - cont'd

Montreal
Montreal Police Headquarters
Pont-Viau Heliport
Lat. 45-44 Long. 73-40
Service:
Size:
Ownership: Municipal
Use: Police
Elevation:

Montreal
Royal Victoria Hospital Heliport
Service: None
Size:
Ownership: Hospital
Use: Emergency
Elevation: Ground level

Montreal
St. Louis de Montfort Hospital
Heliport
Service:
Size:
Ownership: Hospital
Use: Emergency
Elevation: Rooftop

Quebec
Bois-Fontaine Inc. Heliport
880 Chemin Ste-Foy
Lat. 46-48 Long. 71-15
Service: None
Size: 40' x 40'
Ownership: Private
Use: Private
Elevation: Rooftop

Quebec
Marine Services Heliport
Ministry of Transport
Lat. 46-18 Long. 71-12
Phone: 694-4450
Service:
Size: 65' x 72'
Ownership: M.O.T.
Use: Private
Elevation:

CANADA - QUEBEC - cont'd

Quebec (Complex H)
Government of Quebec Heliport
Lat. 46-28 Long. 71-13
Service: None
Size: 48' x 48'
Ownership: Municipal
Use: Private
Elevation:

Route St. Bruno
Service: All services
Size:
Ownership: Private
Use: Private
Elevation: Ground level

St. Hubert
Helicopter Ltd. Heliport
Lat. 45-32 Long. 73-25
Phone: 514/521-0778
Service:
Size: 150' x 150'
Ownership: Company
Use: Public
Elevation:

Senneville
202 Senneville Rd. Heliport
Service: Fuel
Size:
Ownership: Private
Use: Private
Elevation: Ground level

Sorel
Lat. 46-03 Long. 73-07
Service: Fuel
Size: 150' x 150'
Ownership: Municipal
Use: Private
Elevation: Ground level

St. Maurice
Lat. 48-48 Long. 72-34
Service: Fuel
Size: 400' x 400'
Ownership: Private
Use: Private
Elevation: Ground level

CANADA - QUEBEC - cont'd

Heli Quebec Ltd. Heliport
 2828 Bois-Franc Montreal
 Lat. 46-05 Long. 74-19
 Service:
 Size: 500' x 500'
 Ownership: Private
 Use: Private
 Elevation:

Valcartier
 Lat. 46-54 Long. 71-30
 Service:
 Size: 150' x 150'
 Ownership:
 Use:
 Elevation:

SASKATCHEWAN

La Rouge
 Athabaska Airways Heliport
 Service: Fuel
 Size: 100' x 150'
 Ownership: Private
 Use: Private
 Elevation: Ground level

Prince Albert
 Prince Albert Airport Heliport
 Service:
 Size:
 Ownership: Municipal
 Use: Public
 Elevation: Ground level

YUKON

Dawson City
 Service:
 Size:
 Ownership: Private
 Use: Private
 Elevation: Ground level

Mayo
 Lat. 54-36 Long. 135-54
 Service: Fuel
 Size: 250' x 500'
 Ownership: Private
 Use: Private
 Elevation: Ground level

CANADA - YUKON - cont'd

Watson Lake
 Lat. 60-03 Long. 128-41
 Service:
 Size: 100' x 200'
 Ownership: Public
 Use: Private
 Elevation: Ground level

PUERTO RICO

Aquadilla
 Water Resources Helipad
 Service: Marked
 Size:
 Ownership: Municipal
 Use: Private
 Elevation: Ground level

Arecibo
 Arecibo Airfield Helipad
 Lat. 18-27 Long. 66-40
 Service:
 Size:
 Ownership: Municipal
 Use: Public
 Elevation: Ground level

Barranquitas
 Barranquitas Hotel Heliport
 Service:
 Size: 200' x 200'
 Ownership: Hotel
 Use: Private
 Elevation: Ground level

Caguas
 Caguas Helipad
 Service:
 Size: 200' x 200'
 Ownership: Private
 Use: Private
 Elevation: Ground level

Caguas
 Water Resources Helipad
 Service: Marked
 Size:
 Ownership: Municipal
 Use: Private
 Elevation: Ground level

PUERTO RICO - continued

Catano

Bacardi Corp. Helipad
Service: Marked
Size:
Ownership: Corporation
Use: Private
Elevation: Ground level

Charlotte, Amalie

Harry S. Truman Helipad

Lat. 18-20 Long. 64-58
Service: Fuel
Size:
Ownership: Public
Use: Commercial
Elevation: Ground level

Fajardo

El Conquistador Hotel Heliport

Lat. 18-21 Long. 45-38
Service: All services
Size: 100' x 100'
Ownership: Hotel
Use: Private
Elevation: Ground level

Fajardo

Water Resources Helipad
Service: Marked
Size:
Ownership: Municipal
Use: Private
Elevation: Ground level

Hatillo

Olympic Mills Corp. Heliport
Service:
Size:
Ownership: Corporation
Use: Private
Elevation: Ground level

Hato Rey

Aqueduct and Sewage Authority
Heliport

Service: Marked
Size:
Ownership: Municipal
Use: Private
Elevation:

PUERTO RICO - continued

Humacao

Water Resources Heliport
Service: Marked
Size:
Ownership: Municipal
Use: Private
Elevation: Ground level

Las Marias

Olympic Mills Corp. Heliport

Service:
Size:
Ownership: Corporation
Use: Private
Elevation: Ground level

Mayaguez

Mayaguez Airfield Heliport

Lat. 18-15 Long. 67-09
Service:
Size:
Ownership: Municipal
Use: Public
Elevation: Ground level

Rio Piedras

Water Resources Helipad
Service: Marked
Size:
Ownership: Municipal
Use: Private
Elevation: Ground level

San Juan

Banco Popular Heliport

Lat. 18-25 Long. 66-03
Service: None
Size: 28' x 31'
Ownership: Private
Use: Private
Elevation: Elevated

San Juan

El Mundo Heliport

Lat. 18-26 Long. 66-04
Service: None
Size: 200' x 500'
Ownership: Private
Use: Private
Elevation: Ground level

PUERTO RICO - continued

San Juan
Isla Grande Airport Heliport
Service: Fuel
Size: 400' x 400'
Ownership: Municipal
Use: Private
Elevation: Ground level

San Juan
Puerto Rico Int'l Heliport
San Juan Air Terminal
Service: Fuel
Size: 400' x 400'
Ownership: Municipal
Use: Private
Elevation: Ground level

San Juan
Rexco Office Bldg. Heliport
Lat. 18-25 Long. 66-06
Service:
Size:
Ownership: Private
Use: Private
Elevation: Rooftop

San Juan
San Juan Hotel Heliport
Lat. 18-26 Long. 66-01
Service: All services
Size: 100' x 100'
Ownership: Hotel
Use: Private
Elevation: Ground level

San Juan
San Juan Aqueducts and Sewers
Authority Heliport
Lat. 18-24 Long. 66-02
Service: None
Size: 44' x 44'
Ownership: Municipal
Use: Private
Elevation: Elevated

San Juan
San Juan Police Headquarters Bldg.
Heliport
Lat. 18-25 Long. 66-02
Service:
Size: 115' x 160'
Ownership: Municipal
Use: Police
Elevation: Elevated

PUERTO RICO - continued

San Juan
State Government Heliport
Lat. 18-27 Long. 66-04
Service:
Size: 50' x 60'
Ownership: Public
Use:
Elevation: Elevated

San Sebastian
Water Resources Heliport
Service: Marked
Size:
Ownership: Municipal
Use: Private
Elevation: Ground level

Santurce
Water Resources Heliport
Service: Marked
Size:
Ownership: Municipal
Use: Private
Elevation: Ground level

Utado
Olympic Mills Corp. Heliport
Service:
Size:
Ownership: Corporation
Use: Private
Elevation: Ground level


Utado
Water Resources Heliport
Service: Marked
Size:
Ownership: Municipal
Use: Private
Elevation: Ground level

Yauco
Water Resources Heliport
Service: Marked
Size:
Ownership: Municipal
Use: Private
Elevation: Ground level



Missoula Community Hospital, Missoula, Montana, is the first certified hospital heliport in the country. As the hospital is served by a scheduled helicopter air carrier, Johnson Flying Service, certification to meet airlines standards is required.


When ground level space is not available, many hospitals find the roof provides an excellent helicopter landing site. Here in Dallas is the new rooftop heliport on the John Peter Smith Hospital in the Tarrant Hospital District.





In Galesburg the Cottage Hospital's new heliport is typical of the other life-saving facilities in the state. Illinois has 59 hospital heliports and leads in the number of Trauma Centers, where trained medical teams are on duty around the clock. There are now 50 such Centers in the Statewide Trauma System.

In Kingston, New York, Whirly-Girl Gale Brownlee was instrumental in the establishment of this conveniently located heliport at the Benedictine Hospital. Today there are 487 hospital heliports in the U.S. and Canada. In 1965 there were 34.



HOSPITAL HELIPORTS

ALABAMA

East End Memorial Hospital
7916 Second Avenue, South
P. O. Box 4277
Birmingham, 35206

Southeast Alabama General Hospital
U.S. 84 East
Dothan, 36301

Lyster Army Hospital
Fort Rucker,

Baptist Hospital
2105 E. South Blvd.
Montgomery,

Mizell Memorial Hospital
Highway 331
Opp,

Dale County Hospital
510 James Street
Ozark,

ALASKA

Elmendorf AFB Hospital
Anchorage,

Providence Hospital
3200 Providence Avenue
Anchorage, 99504

PHS Alaska Native Hospital
Dillingham, 99576

Fairbanks Memorial Hospital
Fairbanks,

Bartlett Memorial Hospital
3 Mile Glacier Highway
Juneau,

ANS Hospital Helistop
Kanakanak,

Solootna Hospital
Solootna,

ARIZONA

Raymond W. Bliss Army Hospital
Fort Huachuca,

Gila General Hospital
Globe,

Mesa Lutheran Hospital
Mesa,

St. Joseph's Hospital
Target Range Road
Nogales,

Good Samaritan Hospital
1033 E. McDowell Road
Phoenix, 85006

John C. Lincoln Hospital
9211 North 2nd Street
Phoenix, 85020

Maricopa General Hospital
Phoenix,

St. Joseph's Hospital and
Medical Center
Box 2071
350 W. Thomas Road
Phoenix, 85013

St. Mary's Hospital
Phoenix,

Baptist Hospital
Scottsdale,

White Mountain Community Hospital
Springerville,

Boswell Memorial Hospital
Sun City,

Tucson Medical Center
5301 East Grant Road
Tucson, 85716

HOSPITAL HELIPORTS - continued

ARKANSAS

Sparks Regional Medical Center
1311 South Eye Street
Fort Smith, 72901

Conway County General Hospital
Morrilton,

CALIFORNIA

Methodist Hospital of
Southern California
Huntington Drive & Holly Avenue
Arcadia,

San Joaquin Community Hospital
Bakersfield,

Mono Medical Center
Bridgeport,

Peninsula Hospital Medical Center
Burlingame,

American River Hospital
Carmichael,

Covina Intercommunity Hospital
275 West College Street
Covina, 91723

Rancho Los Amigos Hospital
Downey,

Santa Teresita Hospital
800 Block Royal Oaks Drive
Duarte,

Eureka General Hospital
H & Harris Street
Eureka,

Exeter Memorial Hospital
Exeter,

Intercommunity Memorial Hospital
Fairfield,

Silas B. Hayes Army Hospital
Ford Ord,

CALIFORNIA - continued

St. Agnes Community Hospital
Fresno,

Glendale Adventist Hospital
1509 E. Wilson Avenue
Glendale,

Glendale Sanitarium
Glendale,

Goleta Valley Community Hospital
Santa Barbara County
Goleta,

Sierra-Nevada Memorial Hospital
P.O. Box 1029
Grass Valley,

St. Rose Hospital
Nimitz Freeway & Tennyson Rd.
Hayward,

Indio Community Hospital
Indio,

Scripps Memorial Hospital
La Jolla,

Grossmont Hospital
La Mesa,

Antelope Valley Hospital
Lancaster,

Loma Linda University
Loma Linda, 92354

Long Beach Memorial Hospital
Long Beach,

Childrens Hospital of L. A.
4650 W. Sunset
Los Angeles,

Good Samaritan Medical Center
Los Angeles,

HOSPITAL HELIPORTS - continued

CALIFORNIA - continued

White Memorial Medical Center
1720 Brookland Avenue
Los Angeles,

Paradise Valley Hospital
500' East of Euclid Avenue
National City,

Golden State Hospital
Newhall,

Northridge Hospital
18300 Roscoe Blvd.
Northridge,

Tri-City Hospital
4002 Vista Way
Oceanside, 92054

Orange County Medical Center
Orange,

Oroville Medical Center Hospital
Olive Highway
Oroville,

St. John's Hospital
333 N. F Street
Oxnard,

Pacoima Mem. Lutheran Hospital
1600 Eldridge Avenue
Pacoima,

Desert Hospital
Palm Springs,

Swan Memorial Hospital
Palmdale,

Stanford University Hospital
Palo Alto,

Pasadena Medical Center
Pasadena,

St. Luke's Hospital
2682 E. Washington Blvd.
Pasadena,

CALIFORNIA - continued

Marshall Hospital
El Dorado County
Placerville,

Pomona Valley Community Hospital
1798 N. Garey Avenue
Pomona,

Mercy Hospital of Redding, Inc.
Clairmont Heights
Redding, 96001

Franklin Hospital
Sacramento,

Sutter Memorial Hospital
Sacramento,

Mark Twain Hospital
El Dorado Street
San Andreas,

San Bernardino Community Hospital
San Bernardino,

Balboa Hospital
San Diego,

Holy Cross Hospital
15031 Rinaldi
San Fernando,

Olive View Hospital
San Fernando,

U.S. Public Health
Service Hospital
15th Avenue and Lake Street
San Francisco,

Valley Medical Center
San Jose,

Brookside Hospital
San Pablo,

Goleta Valley Hospital
Santa Barbara,

HOSPITAL HELIPOINTS - continued

CALIFORNIA - continued

Santa Monica Hospital
1250 - 16th Street
Santa Monica,

Santa Clarity Hospital
Saugus,

Sierra Hospital
179 South Fairview Lane
Sonora, 95370

Little Company of Mary Hospital
4101 Torrance Boulevard
Torrance,

Tahoe Forest Hospital District
Truckee,

Tulare District Hospital
Tulare,

John Muir Memorial Hospital
1601 Ygnacio Valley Road
Walnut Creek,

COLORADO

Aspen Valley Hospital
Aspen,

Denver General Hospital
Denver,

Fitzsimons Army Medical Center
Denver,

St. Anthony Hospital
Denver,

St. Luke's Hospital
Denver,

U.S. Army Hospital
Fort Carson,

Loveland Memorial Hospital
Loveland,

Lincoln County Community Hospital
Hugo,

DELAWARE

Wilmington Medical Center
P.O. Box 1668
Wilmington,

DISTRICT OF COLUMBIA

Cafritz Memorial Hospital
1310 Southern Avenue, S.E.
Washington,

D. C. General Hospital
19th & Massachusetts Avenue, S.E.
Washington, 20003

Georgetown University Hospital
3800 Reservoir Road, N.W.
Washington,

* Hadley Memorial Hospital
4601 Nichols Avenue, S.W.
Washington,

Providence Hospital
1150 Varnum, N.E.
Washington,

Walter Reed Army Medical Center
6825 - 16th Street, N.W.
Washington,

Washington Hospital Center
110 Irving, N.W.
Washington,

FLORIDA

Boca Raton Hospital
Boca Raton,

Manatee Memorial Hospital
206 Second Street, East
Bradenton,

Holy Cross Hospital
Broward County,

Lee Memorial Hospital
2776 Cleveland Avenue
Ft. Myers,

HOSPITAL HELIPORTS - continued

FLORIDA - continued

St. Lucie County
Fort Pierce,

V.A. Hospital
Archer Road
Gainesville,

Palmetto General Hospital
200 West 68th Street
Hialeah,

Beaches Hospital
Jacksonville,

Jacksonville Memorial Hospital
Jacksonville,

Lower Fla. Keys Hospital
Key West,

Lakeland Hospital
Lakeland,

Lake Wales Hospital
410 South 11th Street
Lake Wales,

JFK Memorial Hospital
Lake Worth,

Baptist Hospital
8900 Kendall Drive
Miami, 33156

Jackson Memorial Hospital
1700 N.W. 10th Avenue
Miami,

Mercy Hospital
3663 S. Miami Avenue
Miami,

Mt. Sinai Hospital
4300 Alton Road
Miami Beach, 33140

St. Francis Hospital
250 W. 63rd Street
Miami Beach,

Florida Hospital
Orlando,

FLORIDA - continued

Baptist Hospital
Pensacola,

St. Joseph's Hospital
601 N.E. Harbor Blvd.
Port Charlotte,

* Medical Center Hospital
809 E. Marion Avenue
Punta Gorda,

Memorial Hospital
1901 Arlington Street
Sarasota,

Palms of Pasadena Hospital
1501 Pasadena Avenue South
St. Petersburg,

St. Joseph's Hospital
3001 West Buffalo Avenue
Tampa,

Tampa General Hospital
Tampa,

University Community Hospital
13505 North 31st Street
Tampa,

St. Mary's Hospital
West Palm Beach,

GEORGIA

Northside Hospital
Atlanta,

Medical Center
Columbus,

South Fulton Hospital
Cleveland Avenue
East Point,

Martin Army Hospital
Fort Benning,

Memorial Hospital
Savannah,

HOSPITAL HELIPOINTS - continued

HAWAII

Tripler Medical Center
Honolulu,

IDAHO

St. Alphonsus Hospital
Boise,

Latter-Day Saints Hospital
900 Memorial Drive
Idaho Falls,

Sacred Heart Hospital
Idaho Falls,

Mercy Hospital
Nampa,

Clearwater Valley Hospital
Oro Ano,

ILLINOIS

Union County Hospital
A517 N. Main Street
Anna, 62906

Mercy Hospital
Aurora,

Saunders Hospital
Box 250
Avon,

St. Joseph's Hospital
Bloomington,

Schmitt Memorial Hospital
101 S. 15th Street
Beardstown,

Doctors Memorial Hospital
404 W. Main Street
Carbondale, 62901

Boyd Memorial Hospital
800 School Street
Carrollton, 62016

Memorial Hospital
Carthage,

ILLIONIS - continued

Cook County Hospital
1835 W. Harrison St.
Chicago,

Edgewater Hospital
5700 N. Ashland Avenue
Chicago,

Resurrection Hospital
7435 W. Talcott
Chicago,

Lakeview Memorial Hospital
812 N. Logan Avenue
Danville, 61832

Decatur Memorial Hospital
2300 N. Edwards
Decatur,

St. Mary's Hospital
1800 E. Lakeshore Drive
Decatur, 62526

Holy Family Hospital
100 North River Road
Des Plaines, 60016

St. Mary's Hospital
129 N. 8th Street
East St. Louis,

St. Anthony Memorial Hospital
503 N. Maple
Effingham, 62401

Little Company of Mary Hospital
Evergreen Park,

Fairbury Hospital
519 S. 5th Street
Fairbury,

Cottage Hospital
674 N. Seminary
Galesburg,

Utlaut Memorial Hospital
Greenville,

HOSPITAL HELIPORTS - continued

ILLINOIS - continued

Harvard Community Hospital
McKinley & Grant Streets
Harvard,

South Suburban Hospital
Hazel Crest,

Veterans Adm. Hospital
Hines,

Hoopston Hospital
Hoopston,

Medical Center
1440 W. Walnut Street
Jacksonville,

Passavant Memorial Hospital
1600 W. Walnut
Jacksonville, 62650

Silver Cross Hospital
600 Walnut Street
Joliet,

St. Joseph's Hospital
333 Madison Avenue
Joliet,

Riverside Hospital
Kankakee,

St. Mary's Hospital
150 S. 5th Avenue
Kankakee,

Kewanee Public Hospital
Kewanee,

Community Memorial General Hospital
La Grange,

St. Mary's Hospital
1015 O'Connor Avenue
La Salle,

Lawrenceville County Memorial Hospital
West State Street
Lawrenceville, 62439

ILLINOIS - continued

Abraham Lincoln Memorial Hospital
Lincoln,

St. Francis Hospital
7065 State Street
Litchfield, 62056

Mc Donough County Hospital
525 E. Grant
Macomb, 61455

McHenry County Hospital
McHenry,

Mendota Hospital
Mendota,

Moline Public Hospital
635 - 10th Avenue
Moline, 61265

Community Memorial Hospital
1000 W. Harlan Avenue
Monmouth, 61462

Morris Hospital
Morris,

Good Samaritan Hospital
605 N. 12 Street
Mt. Vernon,

Edward Hospital
South Washington Street
Naperville,

Christ Community Hospital
4440 West 95th Street
Oak Lawn,

Pana Animal Hospital
Pana,

Paris Community Hospital
700 E. Court Street
Edgar County
Paris, 61944

Proctor Hospital
5409 N. Knoxville Avenue
Peoria,

HOSPITAL HELIPORTS - continued

ILLINOIS - continued

St. Francis Hospital
530 N.E. Glen Oak Avenue
Peoria,

Crawford Memorial Hospital
1001 N. Allen Street
Robinson,

Rochelle Community Hospital
923 N. 3rd Street
Rochelle,

Rockford Memorial Hospital
2400 Rockford Avenue
Rockford,

St. Anthony's Hospital
5666 E. State Street
Rockford,

Sandwich Community Hospital
Sandwich,

Illini Hospital of Silvis
801 13th Avenue
Silvis,

St. John's Hospital
701 E. Mason Street
Springfield,

St. Margarets Hospital
Spring Valley,

St. Therese Hospital
2615 W. Washington Street
Waukegan,

INDIANA

Memorial Baptist Hospital
Welborn Memorial Baptist Hospital
412 Southeast 4th Street
Evansville, 47713

Hawley Army Hospital
Fort Benjamin Harrison,

General Hospital
Indianapolis,

INDIANA - continued

Indiana University Medical Center
1100 W. Michigan Street
Indianapolis,

Methodist Hospital of Indiana, Inc.
1604 North Capital Avenue
Indianapolis,

St. Vincent Hospital
2200 West 86th Street
Indianapolis,

IOWA

Allen Memorial Hospital
Waterloo,

KANSAS

Irwin Army Hospital
Fort Riley,

Stormont-Vail Hospital
Topeka,

KENTUCKY

U.S. Army Hospital
Fort Campbell,

Ireland Army Hospital
Fort Knox,

Louisville Baptist Hospital
810 Barrett Street
Louisville, 40204

LOUISIANA

Lady of the Sea General Hospital
4 miles west of Golden Meadows
P. O. Box 68
Galliano,

Kaplan Memorial Hospital
Kaplan,

Lake Charles Memorial Hospital
South of town near McNeese State
College
Lake Charles,

HOSPITAL HELIPORTS - continued

LOUISIANA - continued

Lakewood Hospital - St. Mary's
Parrish
P. O. Box 2308
Morgan City, 70380

West Jefferson General Hospital
4500 - 11th Street
Marrero, Jefferson Parish

Alton Ochsner Foundation Hospital
1514 Jefferson Highway
New Orleans,

Methodist Hospital
New Orleans,

Southern Baptist Hospital
2700 Napoleon Avenue
New Orleans,

Plaquamine Parish Hospital
Port Sulphur,

MAINE

Seton Hospital
Waterville,

MARYLAND

Baltimore City Hospital
4940 Eastern Avenue
Baltimore, 21224

Greater Baltimore Medical Center
6701 North Charles Street
Baltimore, 21204

John Hopkins Hospital
Baltimore,

Baltimore County General Hospital
Randallstown,

University of Maryland Hospital
22 South Green Street
Baltimore,

MARYLAND - continued

Bethesda Naval Medical Hospital
Rockville Pike
Bethesda,

Prince George's General Hospital
Cheverly, 20785

Sacred Heart Hospital
900 Seton Drive
Cumberland, 21502

Physician's Memorial Hospital
La Plata,

Carroll County Hospital
Westminster,

MASSACHUSETTS

Beverly Hospital
Beverly,

Carney Hospital Landing Area
Boston,

Kennedy Memorial Hospital
For Children
30 Warren Street
Brighton,

U.S. Public Health Service
Hospital
77 Warren Street
Brighton,

Lahey Clinic Medical Center
Burlington,

Falmouth Hospital
Ter Heun Drive
Falmouth,

Cutler Army Hospital
Fort Devens,

Bon Secours Hospital
70 East Street
Methuen,

New England Memorial Hospital
Stoneham,

HOSPITAL HELIPORTS - continued

MICHIGAN

Community Hospital
Almont,

University Hospital
1405 East Ann Street
Ann Arbor, 48104

St. John's Hospital
22101 Moross
Detroit,

Botsford Hospital
28050 Grand River
Farmington,

Garden City Hospital
6245 Inkster Road
Garden City, 48135

McPherson Hospital
Howell,

Borgess Hospital
Kalamazoo,

Bronson Methodist Hospital
Kalamazoo,

Lynn Hospital
25750 West Outer Drive
Lincoln Park,

Outer Drive Hospital
26400 West Outer Drive
Lincoln Park,

St. Mary's Hospital
36475 West 5 Mile
Livonia,

St Joseph Hospital
Mt. Clemens,

Pontiac Osteopathic
50 North Perry
Pontiac,

Mercy Hospital
Port Huron,

MICHIGAN - continued

Port Huron Hospital
Port Huron,

William Beaumont Hospital
Royal Oak,

War Memorial Hospital
500 Osborn Boulevard
Sault Sainte Marie, 49783

Providence Hospital
Southfield,

Clinton Memorial Hospital
St. Johns,

Seeway Hospital
5450 Fort Street
Trenton,

Bi-County Hospital
Warren,

Annapolis Hospital
33155 Annapolis
Wayne,

Wayne County General Hospital
Westland,

Wyandotte General Hospital
2331 Van Alstyne Blvd.
Wyandotte,

Beyer Memorial Hospital
28 South Prospect Street
Ypsilanti, 48197

MINNESOTA

Mercy Hospital
Anoka,

Fairview Sotudale Hospital
Edina,

Hennepin General Hospital
Minneapolis,

North Memorial Hospital
Robbinsdale,

HOSPITAL HELIPORTS - continued

MINNESOTA - continued

Ramsey General Hospital
St. Paul,

Northwestern Hospital
Thief River Falls,

MISSISSIPPI

Hancock General Hospital
Bay St. Louis,

Marion County General Hospital
Columbia,

Greenwood Le Flore Hospital
Greenwood,

Memorial Hospital
Gulfport,

Forrest County General Hospital
Hattiesburg,

Doctors Hospital
Jackson,

Hinds General Hospital
Jackson,

Mississippi Baptist Hospital
Jackson,

St. Dominic-Jackson Memorial Hospital
Jackson,

University Hospital
Jackson,

St. Joseph Hospital
Meridan,

MISSOURI

St. Mary's Hospital
Jefferson City,

North Kansas City Memorial Hospital
Kansas City,

MISSOURI -continued

St. Joseph Hospital of Kirkwood
Kirkwood,

Missouri Baptist Hospital
3015 North Ballas Road
St. Louis,

St. John's Mercy Hospital
615 South New Ballas Road
St. Louis,

Washington University Medical
Center
St. Louis,

Salem Memorial Hospital
Salem,

MONTANA

Soldier's Home
P.O. Box 250
Columbia Falls,

Cut Bank Memorial Hospital
Cut Bank,

State Prison Infirmary
Deer Lodge,

State Pulmonary Disease Hospital
Galen,

Montana Deaconess Hospital
1101 - 26th Street South
Great Falls, 59401

Laurel Animal Hospital
Laurel,

Saint Patrick Hospital
500 West Broadway
Missoula, 59801

Whitefish Hospital
Whitefish,

HOSPITAL HELIPORTS - continued

NEBRASKA

Burwell Community Hospital
Burwell,

St. Elizabeth Community Health Center
555 South 70th Street
Lincoln,

Veterans Hospital
600 South 70th Street
Lincoln,

Douglas County Hospital
4102 Woolworth Avenue
Omaha,

Nebraska Methodist Hospital
Omaha,

University of Nebraska
College of Medicine
42nd Street & Dewey Avenue
Omaha, 68105

Veteran's Hospital
42nd and Woolworth Avenue
Omaha,

Valley County Hospital
Ord,

NEVADA

Rose de Lima Hospital
Las Vegas,

Southern Nevada Memorial Hospital
North Las Vegas,

NEW JERSEY

West Jersey Hospital
Townsend Ave. & White Horse Pike
Berlin,

Riverside Hospital
Boonton Township, 07005

Deborah Hospital
Browns Mills,

NEW JERSEY - continued

Cooper Hospital
6th and Stevens Street
Camden,

Patterson Army Hospital
Fort Monmouth,

Hamilton Hospital
1881 West Hamilton
Hamilton Square
Hamilton Township,

Paul Kimball Hospital
River Road
Lakewood,

Salem County Memorial Hospital
Mannington,

St. Barnabas Medical Center
Livingston,

South Ocean County Hospital
Manahawkin,

Jersey Shore Medical Center
Fitkin Hospital
Neptune,

Samboy Memorial Hospital
Perth Amboy,

Point Pleasant Hospital
Point Pleasant,

Salem County Memorial Hospital
Salem and Woodstown
Salem, 08079

Toms River Community Memorial
Hospital
Toms River, 08753

Rancocas Valley Hospital
Willingboro,

NEW MEXICO

Memorial General Hospital
Las Cruces,

HOSPITAL HELIPORTS - continued

NEW YORK

Albany Medical Center
New Scotland Avenue
Albany,

Mid Island Hospital
4295 Hempstead Turnpike
Bethpage,

Emergency Hospital
Buffalo,

Kenmore Mercy Hospital
Buffalo,

Meadowbrook Hospital
East Meadow,

Peninsula General Hospital
Edgemere,

Hospital Center
East River at 34th Street
Elmhurst, Queens,

Nassau Co. Medical Center
1 mile SW of Hicksville
Hicksville,

Benedictine Hospital
105 St. Mary's Avenue
Kingston,

Long Island Jewish
Medical Center
Lake Success,

Mt. Saint Mary's Hospital of
Niagara Falls
Lewiston,

Long Beach Memorial Hospital
455 East Bay Drive
Long Beach,

North Shore Hospital
Manhasset,

Nassau Hospital
Nassau County
Mineola,

NEW YORK - continued

St. Charles Hospital
Port Jefferson,

Mercy Hospital
2 miles NW of Rockville Centre,
Nassau County,

Community-General Hospital
Syracuse,

U.S. Public Health Service Hospital
Bay Street & Vanderbilt Avenue
Staten Island,

NORTH CAROLINA

North Carolina Memorial Hospital
Chapel Hill,

Charlotte Memorial Hospital
Charlotte,

University Medical Hospital
Durham,

Womack Army Hospital
Fort Bragg,

New Hanover Memorial Hospital
Wilmington,

Cape Fear Memorial Hospital
Five miles E. of Wilmington
Wilmington,

NORTH DAKOTA

Trinity Hospital
Minot,

OHIO

St. Thomas Hospital
444 North Main
Akron, 44310

Alliance Hospital Mt. Union
207 E. College
Alliance, 44601

HOSPITAL HELIPORTS - continued

OHIO - continued

Ross County Medical Center
Chillicothe,

Children's Hospital
Elland & Bethesda
Cincinnati, 45229

Christ Hospital
Mt. Auburn Avenue
Cincinnati,

Cleveland Clinic Foundation
2020 East 93rd Street
Cleveland, 44106

Deaconess Hospital
4229 Pearl
Cleveland, 44109

Lutheran Hospital
2609 Franklin
Cleveland, 44107

Children's Hospital
561 S. 17th Street
Columbus, 43205

Ohio State University Hospital
190 North Oval
Columbus, 43210

St. Anthony Hospital
Taylor Avenue
Columbus,

Crestline Hospital
N. Columbus Street
Box 290
Crestline, 44827

Good Samaritan Hospital
1425 W. Fairview
Dayton, 45406

St. Elizabeth Hospital
601 Miami Blvd., West
Dayton, 45408

Elyria Memorial Hospital
E. Broad & E. River
Elyria, 44035

OHIO - continued

Hardin Memorial Hospital
320 North Wayne
Kenton,

Lima Memorial Hospital
Linden & Mobil
Lima, 45804

St. Rita's Hospital
730 West Market
Lima, 45801

Lodi Community Hospital
225 Elyria Street
Lodi,

Community Hospital
3700 Kolbe
Lorain, 44053

St. Joseph Hospital
205 West 20th
Lorain, 44052

Kettering Hospital
Loudenville,

Shelby General Hospital
1106 Colgate
Marietta, 45750

S.W. General Hospital
18697 East Bagley
Middleburg Heights, 44130

Allen Memorial Hospital
200 West Lorain Street
Oberlin,

Wyandot Hospital
885 North Sandusky
Upper Sandusky,

Community Hospital
Dickson Street
Wellington 44090

Southern Lorain County
Hospital Ass'n.
Dickson Street
Wellington,

HOSPITAL HELIPORTS - continued

OHIO - continued

Bethesda Hospital
2951 Maple
Zanesville, 43701

OKLAHOMA

Ardmore Memorial Hospital
Ardmore,

El Reno Parkview Hospital
El Reno,

Reynolds Army Hospital
Fort Sill,

Mercy Hospital
Oklahoma City,

St. Anthony Hospital
Oklahoma City

South Community Hospital
Oklahoma City,

Saint Francis Hospital
Tulsa,

Craig General Hospital
Vinita,

OREGON

St. Anthony Hospital
Baker,

Cottage Grove Hospital
Cottage Grove,

Sacred Heart General Hospital
Eugene,

Southern Oregon Hospital
Grants Pass,

Providence Hospital
Medford,

Rogue Valley Hospital
Medford,

Pendleton Community Memorial
Hospital
Pendleton,

OREGON - continued

Providence Hospital
Portland,

Woodland Park Hospital
10300 N.E. Hancock Street
Portland, 97220

Central Oregon Com. Hospital
Redmond,

Douglas County Hospital
Roseburg,

Salem General Hospital
Salem,

Salem Memorial Hospital
665 Winter Street, S. E.
Salem, 97301

Seaside Hospital
Seaside,

Santiam Community Hospital
Stayton,

Tillamook Co. Hospital
Tillamook,

PENNSYLVANIA

Aliquippa Hospital
Aliquippa,

Berwick Hospital
Berwick,

Lower Bucks County Hospital
Bristol,

Holy Spirit Heliport
Camp Hill,

Chester County Hospital
Chester,

Coatesville Hospital
300 Strode Avenue
Coatesville, 19320

HOSPITAL HELIPORTS - continued

PENNSYLVANIA - continued

Lock Haven Hospital
Lock Haven,

Riddle Memorial Hospital
RMH Rt. 1, Baltimore Pike
Media, 19063

Lankenau Hospital
Lower Marion Township,
Lancaster Pike at City Line Ave.
Montgomery County,

Nazareth Hospital
North Philadelphia,

St. Agnes Hospital
Philadelphia,

Thomas Jefferson University Hospital
14th Foerderer Pavillion,
11th & Walnut Street
Philadelphia, 19107

The Medical College of
Pennsylvania
3300 Henry Avenue
Philadelphia, 19129

Phoenixville General Hospital
Phoenixville,

North Hills Passavant Hospital
Pittsburgh,

West Penn Hospital
Allegheny County
Pittsburgh,

Pottstown Medical Center
Pottstown,

SOUTH CAROLINA

Beaufort Co Mem. Hospital
Beaufort,

Columbia Veterans Hospital
Columbia,

SOUTH CAROLINA - continued

Elliot White Springs Hospital
Lancaster,

SOUTH DAKOTA

Bennett Clarkson Hospital
Rapid City,

TENNESSEE

University of Tennessee Hospital
Memorial Research Center &
Hospital
1924 Alcoa Highway
Knoxville, 37920

Madison Hospital
Madison,

Baptist Memorial Hospital
899 Madison Avenue
Memphis, 38103

St. Joseph Hospital
Memphis,

TEXAS

Physicians Hospital
711 West Randol Mill Road
Arlington,

Hurst-Eules-Bedford
Hospital
Bedford,

Bowie Memorial
P. O. Box 498
Brownwood, 76801

Parkview General Hospital
Corpus Christi,

Presbyterian Hospital
8200 Walnut Hill Lane
Dallas, 75231

William Beaumont Army
Medical Center
Fort Bliss, El Paso,

HOSPITAL HELIPORTS - continued

TEXAS - continued

Ft. Hancock Heliport
Ft. Hancock,

Darnall Army Hospital
Fort Hood,

Glenview Hospital
7501 Glenview Drive
Fort Worth,

Health Department
Fort Worth,

John Peter Smith Hospital
Tarrant Hospital District
1500 S. Main Street
Ft. Worth, 76104

John S. Dunn Helistop
Hermann Hospital
1203 Ross Sterling Avenue
Houston, 77025

Hospital in the Pines
1.2 statute miles north of
Lone Star, P. O. Box 357
Lone Star,

Lakewood Hospital
Morgan City,

Baptist Memorial Hospital
111 Dallas St.
San Antonio, 78205

Brooke Army Medical Center
Fort Sam Houston
San Antonio,

Methodist Hospital
Louis Pasture & Wm. Mayo Drives
San Antonio,

Santa Rosa Medical Center
P.O. Box 7330, Station A
San Antonio, 78207

* Scott White Clinic
Temple,

UTAH

Dugway Proving Grounds
U.S. Army Hospital
Dugway,

Latter Day Saints Hospital
325 - 8th Avenue
Salt Lake City,

Holy Cross Hospital
1045 E. 1 South
Salt Lake City, 84102

University of Utah Hospital
50 North Medical Drive
Salt Lake City,

VIRGINIA

Fairfax Hospital
Gallows Road
Fairfax County,

Kenner Army Hospital
Fort Lee,

Lynchburg General Hospital
Lynchburg,

Norfolk General Hospital
Norfolk,

Lewis Gale Hospital
Roanoke,

Virginia Beach Hospital
Virginia Beach,

Potomac Hospital
Woodbridge,

WASHINGTON

Island Hospital
Anacortes,

Valley General Hospital
Opportunity,

Olympic Memorial Hospital
939 Caroline Street
Port Angeles, 98362

HOSPITAL HELIPORTS - continued

WASHINGTON - continued

Overlake Memorial Hospital
Bellevue,

St. Joseph's Hospital
Bellingham,

Good Samaritan Hospital
Puyallup,

Northwest Hospital
3 miles south of Renton,

Valley General Hospital
2 miles south of Renton,

Harborview Hospital
Seattle,

Northwest Hospital
1151 N. 120th Street
Seattle,

Virginia Mason Hospital
1111 Terry Avenue
Seattle, 98101

United General Hospital
Between Burlington/Sedro Woolley,
North of State Highway 20
Sedro-Woolley,

Deaconness Hospital
800 West Fifth Avenue
Spokane,

Holy Family Hospital
5633 N. Lidgerwood Street
Spokane,

Sacred Heart Hospital
101 West 8th Avenue
Spokane,

St. Luke's Hospital
Spokane,

St. Joseph Hospital
1812 South J Street
Tacoma, 98405

WASHINGTON - continued

Madigan Army Medical Center
Tacoma,

Twisp Medical Center
Twisp, 98856

St. Anthony's Hospital
Wenatchee,

WISCONSIN

Memorial Hospital
333 Reed Avenue
Manitowoc,

CANADA

ONTARIO

Moose Factory General Hospital
Box 34
Moose Factory,

Toronto Hospital For Sick
Children
555 University Avenue
Toronto,

Sunnybrook Hospital
Toronto,

Quebec

Royal Victoria Hospital
Montreal,

St. Louis de Montford Hospital
Montreal,

ALBERTA

Foothills Hospital
16th Ave. & 29 St., N.W.
Calgary,

Misericordia Hospital
16940 - 87th Avenue
Edmonton,

G L O S S A R Y

Approach and Departure Paths: an obstruction-free path for flight in a plane leading outward and upward from the edge of the take-off and landing area under which adequate areas may have to be located to permit a safe landing in the event of an emergency.

Autotation: a power-off flight condition when the engine is not driving the main and tail rotor systems. The main rotor is driven only by the action of the relative wind providing a means to maneuver to a safe, low speed landing in an emergency. Autotation is a built-in safety factor, the equivalent of a power-off glide in an airplane.

Downwash: a variable volume of air moved downward by the rotating main rotor, resulting in a flow or airblast spilling outward as the air strikes the ground and is re-circulated by the main rotor.

Ground Effect: An improvement in flight capability that develops whenever the helicopter flies or hovers near the ground or other surface. It results from the cushion of denser air built up between the ground and the helicopter by the air displaced downward by the rotor.

Helicopter: a rotary-wing aircraft that depends principally upon the lift generated by one or more power-driven rotors rotating on substantially vertical axes for its support and motion in the air. The helicopter can hover, fly backward and sideways, in addition to forward flight. A helicopter is a V/STOL -- a vertical and/or short take-off and landing aircraft.

Heliport: an area, either at ground level or elevated on a structure, that is used for the landing and takeoff of helicopters. It can be a minimum facility or it can include some or all of the various facilities useful to helicopter operation such as helicopter parking, hangar, waiting room, fueling and maintenance equipment.

Off-Heliport-Landing Site: a take-off and landing area intended for temporary or occasional helicopter use but not formally designated as a heliport.

Peripheral Area: a safety zone that provides an obstruction-free area on all sides of the landing and take-off area.

Taxiing: a powered movement of an aircraft one area to another, usually just before takeoff or after landing. Helicopters equipped with skid-type landing gear are taxied in a hovering position a few feet above the ground; this is known as air or hover taxiing. Larger helicopters are usually equipped with wheel landing gear; such ships can ground taxi as well as hover taxi.

Touchdown Pad: that part of the landing or takeoff area where is designated that the helicopter alight.

* * *


An airplane lands and then stops -- a helicopter stops and then lands.

HELIPORT CHECK LIST

1. Recognize the need for a heliport.
2. Review governmental regulations -- city, county, state and federal -- regarding zoning city planning, building codes, ordinances, etc. to assure proper compliance.
3. Select a suitable heliport site or sites.
4. Contact a local helicopter or helicopter manufacturer's representative to check the operational feasibility of the proposed site.
5. Submit the required prior notice of proposed heliport development to the Federal Aviation Administration (FAA) Airports District office.
6. Discuss with helicopter operators and FAA representatives the selection of air routes and operating procedures.
7. Consult qualified architect or engineer to ensure compliance with design, construction and technical requirements.
8. And if required, submit application on proposed helicopter operations and heliport location for license or approval together with request for local re-zoning if needed.

This is a suggested check list to follow in establishing a heliport or helistop. As situations vary in different parts of the country, all these suggested steps may not be necessary. For example, a ground level area on a parking lot or lawn or an open rooftop area may be available requiring none or a minimum construction. In many instances, the area need only be marked, fenced and a wind sock installed.

* * * * *




In 1972 helicopters rescued 450 potential victims from the roof of a tall Sao Paulo building that had become a torch of fire. Today, Brazilian law requires a rooftop heliport on every high-rise building. A ground level heliport serves the Bradesco community, and a rooftop heliport is on the Bradesco office building.





Industry flies from its own plant site. Here the Mack Truck's Bell 212 twin-turbine helicopter takes off from the company's heliport in Allentown, Pennsylvania.

Helicopters have been serving off-shore oil rigs for 25 years, moving crews, supplies and parts. A Chevron Oil Company Sikorsky S-58-T twin-turbine helicopter lifts off from one of the more than 3,000 oil production platforms in the Gulf of Mexico.





TL

726.2

.A575

1974