

**HELIPORTS
IN THE
UNITED STATES
CANADA
PUERTO RICO**



Published by

**AEROSPACE INDUSTRIES ASSOCIATION
1725 DE SALES STREET, N. W.
WASHINGTON, D. C. 20036**

1977/78



Manhattan's busiest downtown public use heliport—the PanAm Metroport conveniently located on the East River at 60th Street.


1977/78
DIRECTORY OF HELIPORTS
IN THE
UNITED STATES • CANADA • PUERTO RICO
AND
DIRECTORY OF HOSPITAL HELIPORTS




Compiled and Published by

AEROSPACE INDUSTRIES ASSOCIATION

1725 DeSales Street, N.W., Washington, D.C. 20036



Two views of the rooftop heliport on the new World Trade Center Building in downtown New York City. This 50' by 55' facility is for business use by the Port Authority of New York/New Jersey, as well as for emergency evacuations when the only way out is up.



1977
 DIRECTORY OF HELIPORTS
 IN THE
 UNITED STATES, CANADA AND PUERTO RICO

This 1977 Directory, compiled by the Aerospace Industries Association, reveals a continued increase in the number of heliports, reflecting not only greater activity in traditional employment of the helicopter, but also a growing variety of business uses and destinations. For example, in addition to the hospital, police/fire departments heliports there are heliports at banks, breweries, shopping centers, vineyards, race tracks, stadiums, publishing companies, newspapers, TV and radio stations, assembly plants, convention centers, museums, inns, hotels, motels, department stores, colleges, universities, city halls, utility, insurance, steel, construction and mining companies, cosmetic firms, prison farms and, of course, The White House.

In 1977, the number grew to 3,433 up 5.0% over the 1975 total of 3,268. Of these, 3,433 heliports, 299 are rooftop and 3,134 are ground level facilities. In addition, there are heliports on the 80 working mobile oil rigs and 2,060 oil platforms in the Gulf of Mexico and more off the California and Alaskan coasts. The U.S. Forest Service maintains approximately 300 heliports and several thousand unimproved helistops around the country.

Hospital heliports now number 699, an 88.4% increase over the 571 reported in 1975 and a 1,000% increase over the 1965 total of 34. (See Hospital Heliports -- page 269-296.)

Of the 3,433 heliports listed, only 417 are public use facilities. Only those airport/heliports reported by the State agencies are included. This is reflected in the adjustment of the public heliport total.

There are 3,016 heliports for private or prior permission use only. These, as well as government facilities, are, of course, available for rescues and other emergencies.

But, needed now are more public heliports. City center ground level or rooftop facilities are essential to permit the point-to-point transportation above ground traffic and below airline traffic which only the helicopter can provide. Today a metropolitan area without public heliports is missing out on the full potential of a balanced and complete transportation system. Heliports should be a part of any public use building built today. Chicago and Los Angeles City ordinances now require rooftop emergency helicopter landing areas on high rise buildings -- when the only way out is up.

Directory information is provided by the State Departments of Transportation or Aeronautics Commissions, the Federal Aviation Administration, the Canada Map Office, Department of Mines and Resources and the Ports Authority, Commonwealth of Puerto Rico.

* * *

* Indicates proposed facility
 # Indicates state-licensed facility

Editor -- Jean Ross Howard

	1977	1975	1973	1960	1977	1975	1973	1960
Alabama	55	27	11	2	Montana	16	25	26
Alaska	57	71	38	1	Nebraska	25	21	37
Arizona	42	55	40	0	Nevada	20	27	26
Arkansas	4	12	10	0	New Hampshire	16	14	9
California	585	528	413	69	New Jersey	478	472	344
Colorado	73	69	41	4	New Mexico	9	9	5
Connecticut	50	46	24	15	New York	114	103	111
Delaware	12	13	13	0	North Carolina	23	29	14
Dist. of Col.	23	24	12	2	North Dakota	6	8	7
Florida	96	126	67	4	Ohio	127	124	101
Georgia	42	43	27	4	Oklahoma	26	33	26
Hawaii	19	18	1	0	Oregon	62	66	41
Idaho	26	28	19	1	Pennsylvania	203	109	126
Illinois	181	171	120	107	Rhode Island	12	11	2
Indiana	28	40	28	14	South Carolina	20	23	7
Iowa	13	11	9	1	South Dakota	5	7	5
Kansas	12	17	12	0	Tennessee	46	37	26
Kentucky	17	19	9	1	Texas	205	185	122
Louisiana	104	108	59	22	Utah	18	19	12
Maine	16	19	15	0	Vermont	13	6	3
Maryland	41	50	31	6	Virginia	45	39	30
Massachusetts	57	47	25	1	Washington	98	106	58
Michigan	41	47	41	5	West Virginia	4	5	3
Minnesota	14	13	18	3	Wisconsin	20	29	17
Mississippi	26	24	18	1	Wyoming	9	9	7
Missouri	32	21	22	4	Canada	74	75	72
					Puerto Rico	73	30	24
						3,433	3,268	2,384
								357

DIRECTORY
HELIPORTS
UNITED STATES, CANADA AND PUERTO RICO

ALABAMA

Abbeville
Henry County Hospital Heliport
Dothan Road
Lat. 31-33 Long. 85-15
Service: Marked
Size: 50' x 50'
Ownership: Hospital
Use: Emergency
Elevation: Ground Level

Bear Creek
Bear Creek Heliport
Service:
Size: 200' x 200'
Ownership: Federal
Use: Public
Elevation: Ground Level

Bessemer
Bessemer Airport Heliport
P.O. Box 236
205/425-5279
Service:
Size:
Ownership: Municipal
Use: Public
Elevation: Ground Level

Birmingham
Birmingham Fire Station #16 Heliport
1808 7th Avenue, N.
205/933-1610
Service:
Size: 50' x 50'
Ownership: Municipal
Use: Private
Elevation: Rooftop

Birmingham
Birmingham Municipal Airport Heliport
205/595-2129
Service:
Size: 90' square and 150' square
Ownership: Municipal
Use: Public
Elevation: Ground Level

Birmingham
Birmingham Trust National Bank Heliport
6434 First Avenue, North
205/254-5529
Service:
Size: 40' x 40'
Ownership: Private
Use: Private
Elevation: Rooftop

ALABAMA - continued

Birmingham
Birmingham TTC Heliport
2401 Pinson Highway
P.O. Box 10367
Service:
Size: 15' x 15'
Ownership: Private
Use: Private
Elevation:

Birmingham
Burgess Mining & Const. Corp.
Heliport
P.O. Box 26340
Lat. 33-21 Long. 86-51
Service:
Size: 100' x 100'
Ownership: Private
Use: Private
Elevation: Ground Level

Birmingham
Burton D. Olshan Heliport
101 South 21st Street
Lat. 33-01 Long. 86-41
Service:
Size: 450' x 60'
Ownership: Private
Use: Private
Elevation: Ground Level

Birmingham
East End Memorial Hospital Heliport
7916 Second Avenue, South
P.O. Box 4277
836-3211
Service:
Size:
Ownership: Hospital
Use: Emergency
Elevation: Rooftop

Birmingham
Fire Dept. Headquarters Heliport
Service:
Size:
Ownership: Municipal
Use: Municipal
Elevation: Rooftop

Birmingham
Greensprings Heliport
1900 Greensprings Highway
205/325-3207
Service:
Size: 300' x 200'
Ownership: Federal
Use: Public
Elevation:

ALABAMA - continued

Birmingham
Raines Lumber Co. Inc. Heliport
No. 2 - 17th Street, West
205/785-0010

Service:
Size: 150' x 150'
Ownership: Private
Use: Private
Elevation:

Birmingham
Thompson Tractor Company Heliport

Service:
Size:
Ownership: Private
Use: Private
Elevation:

Birmingham
University Hospital Heliport
5900 Airport Highway
205/595-2129

Service:
Size: 120' x 280'
Ownership: Hospital
Use: Emergency
Elevation: Ground Level

Bremen
Starnes Heliport
Route 2, Box 74-A

Service:
Size: 200' x 800'
Ownership: Private
Use: Private
Elevation:

Clanton
Gragg Field Heliport
Lat. 32-51 Long. 86-36
205/755-1550

Service: Fuel
Size:
Ownership: Public
Use: Public
Elevation: Ground Level

Dothan
Southeast Alabama General Hospital
Heliport

U.S. 84 East
Lat. 31-13 Long. 85-22
Service: Lighted, marked
Size: 100' x 100'
Ownership: Hospital
Use: Emergency
Elevation: Rooftop

ALABAMA - continued

Dothan
Southwest Alabama Medical Ctr.
Heliport
U.S. 84 East
205/794-4178

Service:
Size: 40' x 40'
Ownership: Hospital
Use: Emergency
Elevation: Rooftop

Dothan
Wheelless Heliport
Lat. 31-13 Long. 85-29
205/794-5005

Service: Fuel, repairs
Size: 75' circle
Ownership: Private
Use: Public
Elevation: Ground Level

Enterprise
Boll Weevil Heliport
Box 824
205/347-3812

Service:
Size: 300' x 2000'
Ownership: Private
Use: Private
Elevation:

Enterprise
Enterprise Hospital Heliport
Highway 84 East
205/347-9541

Service:
Size: 90' x 90'
Ownership: Hospital
Use: Emergency
Elevation:

Enterprise
Enterprise Municipal Heliport
Lat. 31-18 Long. 85-54

Service:
Size:
Ownership: Public
Use: Public
Elevation:

Eufaula
Barbour County Hospital Heliport

Service:
Size:
Ownership: Hospital
Use: Emergency
Elevation:

ALABAMA - continued

Fort Rucker
Hanchey Army Heliport
U.S. Army Aviation Center
Service:
Size: 3300' x 1800'
Ownership: Federal
Use: Federal
Elevation: Ground Level

Fort Rucker
Cyster Army Hospital Heliport
Lat. 31-18 Long. 85-45
Service: Lighted, windsock
Size: 100' x 100'
Ownership: Government
Use: Medical evacuation
Elevation: Ground Level
(Obstructions: Powerline across road
100 yards from helipad on heading of
240 degrees.)

Geneva
Wiregrass Hospital Heliport
1200 Maple Avenue
Lat. 31-02 Long. 85-52
Service:
Size: 50' x 50'
Ownership: Hospital
Use: Emergency
Elevation: Ground Level

Graysville
Hallmark Coal Co. Inc. Heliport
Service:
Size: 60' x 60'
Ownership: Private
Use: Private
Elevation:

Graysville
Simmons Heliport
P.O. Drawer B
Lat. 33-35 Long. 86-56
205/674-9466
Service:
Size: 60' x 60'
Ownership: Private
Use: Private
Elevation: Ground Level

Greensboro
Greensboro Municipal Heliport
Lat. 32-41 Long. 87-39
Service:
Size:
Ownership: Public
Use: Public
Elevation:

ALABAMA - continued

Guntersville
Rush Contracting & Devel. Co.
Heliport
P.O. Box 699
Service:
Size:
Ownership: Private
Use: Private
Elevation: Ground Level

Guntersville
TVA Guntersville Heliport
Service:
Size:
Ownership: Private
Use: Private
Elevation:

Gurley
Gurley Heliport
Box 32
205/776-9401
Service:
Size: 200' square
Ownership: Private
Use: Private
Elevation: Ground Level

Headland
Headland Municipal Heliport
Lat. 31-22 Long. 85-19
Service:
Size:
Ownership: Municipal
Use: Public
Elevation: Ground Level

Huntsville
Huntsville Police Dept. Heliport
Huntsville Field
Service:
Size: 90' x 90'
Ownership: Municipal
Use: Municipal
Elevation: Ground Level

Jasper
Drummond Heliport
P.O. Box 1549
Lat. 33-30 Long. 87-15
205/387-0501
Service:
Size: 25' x 25'
Ownership: Private
Use: Private
Elevation: Ground Level

Langdale
Lanier Memorial Hospital Heliport
Lat. 32-49 Long. 85-10
Service: Marked
Size: 40' x 40'
Ownership: Private
Use: Emergency
Elevation: Ground Level

ALABAMA - continued

Madison

Athens Heliport
220 Fay Road
205/837-4395

Service:
Size:
Ownership: Private
Use: Private
Elevation: Ground Level

*Mobile

Bates Field Heliport
Bates Field Branch
Box 8902
205/342-1070

Service:
Size: 60' x 60' east
90' x 90' west
Ownership: Municipal
Use: Public
Elevation: Ground Level

Mobile

University of South Alabama Medical
Center Heliport
2451 Fillingim Street
205/473-0341 ext. 201

Service:
Size: 90' x 90'
Ownership: Hospital
Use: Emergency
Elevation: Ground Level

Montgomery

Alabama Dept. of Public Safety
Heliport
500 Dexter Avenue

Service:
Size: 750' x 400'
Ownership: Municipal
Use: Municipal
Elevation:

Montgomery

Baptist Hospital Heliport
2105 E. South Blvd.
Lat. 32-19 Long. 86-16
205/288-2100

Service:
Size: 60' x 60'
Ownership: Hospital
Use: Emergency
Elevation: Ground Level

Montgomery

Dannelly Field Heliport
Lat. 32-18 Long. 86-23

Service: Fuel
Size:
Ownership: Public
Use: Public
Elevation: Ground Level

ALABAMA - continued

Muscle Shoals

Muscle Shoals Heliport
Lat. 34-44 Long. 87-37
205/764-0195

Service:
Size:
Ownership: Municipal
Use: Public
Elevation: Ground Level

Ozark

Dale County Hospital Heliport
510 James Street
Lat. 31-27 Long. 85-37
205/774-2601

Service:
Size: 40' x 40'
Ownership: Hospital
Use: Emergency
Elevation: Ground Level

Opelika

Lee County Hospital Heliport
2000 Pepperell Parkway

Service:
Size: 120' x 110'
Ownership: Hospital
Use: Emergency
Elevation:

Opp

Mizell Memorial Hospital Heliport
Highway 331
Lat. 31-17 Long. 86-15

Service: Lighted
Size: 40' x 40'
Ownership: Private
Use: Private
Elevation: Ground Level

Phenix City

Al Kraft Co. Heliport
Box 940

Service:
Size: 120' x 120'
Ownership: Private
Use: Private
Elevation:

Phenix City

Cobb Memorial Hospital Heliport
1707 21st Avenue
205/278-7811

Service:
Size: 200' x 300'
Ownership: Hospital
Use: Emergency
Elevation: Rooftop

ALABAMA - continued

Prattville
 Autauga County Airport Heliport
 Box 45

Service:
 Size:
 Ownership: Municipal
 Use: Public
 Elevation:

Roanoke
 Randolph County Hospital Heliport

Service:
 Size:
 Ownership: Hospital
 Use: Emergency
 Elevation:

Sayre
 Hallmark Heliport
 205/674-5621

Service:
 Size: 800' x 200'
 Ownership: Private
 Use: Private
 Elevation:

Scottsboro
 Tennessee Valley Authority
 Lat. 34-37 Long. 86-05

Service:
 Size: 200' x 200'
 Ownership: TVA
 Use: Federal
 Elevation: Ground Level

Selma
 Selma Medical Center Hospital Heliport
 1015 Felix Road
 Lat. 33-42 Long. 86-59

Service:
 Size: 50' x 50'
 Ownership: Hospital
 Use: Emergency
 Elevation: Ground Level

Tuscaloosa
 Tuscaloosa Municipal Heliport
 Lat. 33-13 Long. 87-36

Service:
 Size:
 Ownership: Public
 Use: Public
 Elevation: Ground Level

ALASKA

Anchorage
 Bryant Army Airport Heliport

Service:
 Size: 160' x 160'
 Ownership: Public
 Use: Government
 Elevation: Ground Level

ALASKA - continued

Anchorage
 Alaska Helicopters, Inc. Heliport
 NE End of Anchorage Int'l Airport
 Lat. 61-10 Long. 149-58
 907/279-3486

Service: Fuel, maintenance
 Size: 100' x 100'
 Ownership: Alaska Helicopters
 Use: Public
 Elevation: Ground Level

Anchorage
 Campbell BLM Heliport
 Lat. 41-09 Long. 148-47

Service:
 Size:
 Ownership:
 Use:
 Elevation: Ground Level

Anchorage
 Elmendorf AFB Hospital Heliport
 Lat. 61-14 Long. 149-44

Service:
 Size:
 Ownership: Hospital
 Use: Emergency
 Elevation:

Anchorage
 Merrill Field Heliport
 Lat. 61-12 Long. 149-50
 907/272-5422

Service: Fuel, maintenance
 Size: 100' x 100'
 Ownership: Municipal
 Use: Private
 Elevation: Ground Level

Anchorage
 Providence Hospital Heliport
 3200 Providence Drive
 Lat. 61-11 Long. 149-49
 907/277-7511

Service:
 Size: 90' x 90'
 Ownership: Hospital
 Use: Emergency
 Elevation: Ground Level

Barrow
 Wiley Post Will Rogers Memorial
 Hospital Heliport
 Lat. 71-17 Long. 156-46
 907/852-6193

Service:
 Size: 50' x 50'
 Ownership: Hospital
 Use: Emergency
 Elevation: Ground Level

ALASKA - continued

Bethel

Bethel Heliport

Service: Fuel
 Size: 200' x 90'
 Ownership: State
 Use: Private
 Elevation: Ground Level

Cape Decision

Cape Decision Coast Guard Heliport

Lat. 56-00 Long. 134-68

907/586-7351

Service:
 Size:
 Ownership: Government
 Use: Public
 Elevation: Ground Level

Cape Spencer

Cape Spencer Coast Guard Heliport

Lat. 58-11 Long. 136-38

907/586-7351

Service: Fuel
 Size:
 Ownership: Government
 Use: Public
 Elevation:

Cape Yakataga

Cape Yakataga Heliport

Lat. 60-04 Long. 142-26

Service:
 Size: 50' x 50'
 Ownership: Public
 Use: Public
 Elevation: Ground Level

Chignik

Chignik Heliport

Lat. 56-17 Long. 158-24

Service:
 Size:
 Ownership: Private
 Use: Public
 Elevation: Ground Level

Cold Bay

Gold Bay Heliport

Lat. 55-12 Long. 162-43

Service: Fuel
 Size: 20' x 15'
 Ownership:
 Use:
 Elevation: Ground Level

Cordova

Cordova Municipal Heliport

Lat. 60-32 Long. 145-43

Service: Fuel
 Size: 50' x 50'
 Ownership: Public
 Use: Public
 Elevation: Ground Level

ALASKA - continued

Craig

Craig Coast Guard Heliport

Lat. 55-28 Long. 133-08

Service:
 Size:
 Ownership: Government
 Use: Public
 Elevation:

Deadhorse

Deadhorse Heliport

Lat. 70-11 Long. 148-28

Service: Fuel
 Size: 100' x 100'
 Ownership:
 Use: Public
 Elevation: Ground Level

Dillingham

PHS Alaska Native Hospital

Heliport

Service:
 Size: 100' x 100'
 Ownership: Public Health
 Service
 Use: Emergency
 Elevation: Ground Level

Dot Lake

Dot Lake Heliport

Dot Lake Lodge

Lat. 63-39 Long. 144-03

907/883-2691

Service:
 Size: 200' x 200'
 Ownership: Private
 Use: Private
 Elevation: Ground Level

Drift River

Lat. 60-35 Long. 152-09

Service:
 Size:
 Ownership: Private
 Use: Public
 Elevation:

Eklutna

Bryant Army Air Heliport

Lat. 61-15 Long. 149-39

Service:
 Size:
 Ownership: U.S. Army
 Use: Military
 Elevation: Ground Level

Eldred Rock

Eldred Rock Coast Guard Heliport

Lat. 58-58 Long. 135-14

907/586-7351

Service:
 Size:
 Ownership: Public
 Use: Public
 Elevation:

ALASKA - continued

Fairbanks
Anchorage Helicopters Heliport
Lat. 64-49 Long. 147-52
452-1197
Service: Fuel, marked
Size:
Ownership: Anchorage Helicopters
Use: Public
Elevation: Ground Level

Fairbanks
BLM Heliport
907/479-2881
Service:
Size: 100' x 100'
Ownership: Government
Use: Private
Elevation: Ground Level

Fairbanks
Fairbanks International Airport
Heliport
Lat. 64-48 Long. 147-51
Service: Marked, lighted
Size: 75' x 75'
Ownership: State of Alaska
Use: Public
Elevation: Ground Level

Fairbanks
Fairbanks Memorial Hospital Heliport
Lat. 64-50 Long. 147-44
456-6655
Service: Marked, lighted
Size: 100' x 100'
Ownership: Hospital
Use: Emergency
Elevation: Ground Level

Fairbanks
Phillips Field Heliport
Lat. 64-51 Long. 147-47
907/GR9-2244
Service: Fuel, Maintenance
Size: 50' x 50'
Ownership: Private
Use: Private
Elevation: Ground Level

Five Finger
Five Finger Coast Guard Heliport
Lat. 57-16 Long. 133-37
907/586-7351
Service:
Size:
Ownership: Government
Use: Public
Elevation:

ALASKA - continued

Glennallen
Gateway Lodge Heliport
Lat. 62-06 Long. 145-28
907/822-3210
Service:
Size: 52' x 40'
Ownership: Private
Use: Private
Elevation: Ground Level

Gulkana
Gulkana Heliport
Lat. 62-09 Long. 145-27
Service: Fuel
Size: 100' x 100'
Ownership: State
Use: Public
Elevation: Ground Level

Juneau
Bartlett Memorial Hospital
Heliport
3 Mile Glacier Highway
Service:
Size: 60' circle
Ownership: Hospital
Use: Emergency
Elevation: Ground Level

Juneau
Livingston Copters Heliport
Douglas Island
Lat. 58-20 Long. 134-30
907/586-2030
Service: Fuel, repair
Size: 150' x 300'
Ownership: Livingston
Copters
Use: Public
Elevation: Ground Level

Juneau
Juneau Municipal Heliport
Lat. 58-21 Long. 134-35
907/789-7821
Service: Fuel
Size: 50' x 50'
Ownership: Public
Use: Public
Elevation: Ground Level

Juneau
Yakutat Heliport
3 Miles SE of city
Lat. 59-30 Long. 139-39
Service:
Ownership: Public
Use: Public
Elevation: Ground Level

ALASKA - continued

Kanakanat

ANS Hospital Heliport
 Lat. 59-00 Long. 158-31
 907/277-3511

Service:
 Size: 100' x 200'
 Ownership: Hospital
 Use: Emergency
 Elevation: Ground Level

Kenai

Drift River Heliport
 Lat. 60-35 Long. 152-09
 907/272-9568

Service:
 Size: 40' x 20'
 Ownership: Private
 Use: Private
 Elevation: Ground Level

Kenai

Kenai Municipal Heliport
 Lat. 60-34 Long. 151-14
 907/283-7689

Service: Fuel
 Size: 100' x 100'
 Ownership: Public
 Use: Public
 Elevation: Ground Level

Kenai

Rigtenders Heliport
 907/283-4437

Service:
 Size: 270' x 270'
 Ownership: Private
 Use: Public
 Elevation: Ground Level

Kenai

Wildwood Station
 Lat. 60-35 Long. 151-18

Service:
 Size:
 Ownership: Public
 Use: Public
 Elevation:

Ketchikan

Ketchikan Coast Guard Heliport
 Lat. 55-19 Long. 131-38
 907/225-5181

Service:
 Size:
 Ownership: Military
 Use: Military
 Elevation:

ALASKA - continued

Ketchikan

Temco Helicopters Heliport
 Lat. 55-23 Long. 131-44
 907/225-5141

Service: Fuel
 Size: 100' x 130'
 Ownership: Company
 Use: Private
 Elevation: Ground Level

Kodiak

Kodiak Municipal Heliport
 Lat. 57-48 Long. 152-22

Service:
 Size:
 Ownership: Public
 Use: Public
 Elevation: Ground Level

Kuparuk

Kuparuk Heliport
 Lat. 70-17 Long. 149-06
 907/225-5181

Service:
 Size: 50' x 50'
 Ownership: Mobil Oil Co.
 Use: Private
 Elevation: Ground Level

Nikishke

Shell Heliport
 Lat. 60-44 Long. 151-20
 907/272-5422

Service:
 Size: 140' x 140'
 Ownership: ERA Helicopters
 Use: Private
 Elevation: Ground Level

Nome

Nome Heliport
 Lat. 64-31 Long. 165-26

Service:
 Size:
 Ownership:
 Use:
 Elevation: Ground Level

North Kuparuk

North Kuparuk Heliport
 Lat. 70-21 Long. 149-01
 907/279-4531

Service: Fuel
 Size: 50' x 50'
 Ownership: Mobil Oil Co.
 Use: Private
 Elevation: Ground Level

ALASKA - continued

Palmer
Palmer Municipal Heliport
Lat. 61-35 Long. 149-05
907/745-3980
Service: Fuel
Size: 50' x 50'
Ownership: Public
Use: Public
Elevation: Ground Level

Petersburg
Petersburg Coast Guard Heliport
Lat. 56-46 Long. 132-58
Service:
Size:
Ownership: Government
Use: Public
Elevation: Ground Level

Petersburg
Petersburg Temsco Heliport
Lat. 56-48 Long. 132-57
907/772-4780
Service: Fuel
Size: 50' x 20'
Ownership: Temsco Helicopters
Use: Private
Elevation: Ground Level

Pingo
Pingo Heliport
Lat. 70-02 Long. 147-43
Service:
Size: 50' x 50'
Ownership: Private
Use: Private
Elevation: Ground Level

Point Possession
Fire Island Heliport
Lat. 61-07 Long. 150-13
Service:
Size:
Ownership: Government
Use: Private
Elevation:

Point Retreat
Point Retreat Coast Guard Heliport
Lat. 58-25 Long. 134-57
907/587-7351
Service:
Size:
Ownership: Government
Use: Public
Elevation:

Prudhoe Bay
Prudhoe Bay Heliport
Lat. 70-15 Long. 148-20
Service:
Size: 100' x 100'
Ownership: Atlantic Richfield Co.
Use: Private
Elevation: Ground Level

ALASKA - continued

Skilak
Skilak BLM Heliport
Skilak Guard Station
907/277-5637
Service:
Size: 40' x 30'
Ownership: Government
Use: Public
Elevation: Ground Level

Soldotna
Soldotna Hospital Heliport
Lat. 60-29 Long. 151-04
Service:
Size: 80' x 48'
Ownership: Hospital
Use: Emergency
Elevation: Ground Level

Tree Point
Tree Point Coast Guard Heliport
Lat. 54-48 Long. 130-56
907/225-5181
Service:
Size:
Ownership: Government
Use: Public
Elevation: Ground Level

Umiat
Umiat Heliport
Lat. 69-22 Long. 152-09
Service:
Size: 50' x 50'
Ownership: Public
Use: Public
Elevation: Ground Level

Yakataga
Yakataga Heliport
Lat. 60-05 Long. 142-29
Service:
Size: 50' x 50'
Ownership: Public
Use: Public
Elevation: Ground Level

ARIZONA

Buckeye
Buckeye Municipal Heliport
Lat. 33-25 Long. 112-41
Service:
Size:
Ownership: Public
Use: Public
Elevation: Ground Level

ARIZONA - continued

Carefree
Carefree Heliport
Maricopa County
Lat. 33-49 Long. 111-55
Service: Fuel
Size: 95' diameter
Ownership: Private
Use: Public
Elevation: Ground Level

Chandler
Chandler Municipal Heliport
Service: Fuel, maintenance
Size: 30' x 60'
Ownership: Municipal
Use: Public
Elevation: Ground Level

Chandler
San Tan Heliport
Service: Fuel
Size: 50' diameter
Ownership: Public
Use: Public
Elevation: Ground Level

Crerger
Crerger Heliport
Lat. 32-11 Long. 110-47
Service:
Size: 25' x 30'
Ownership: Private
Use: Private
Elevation: Ground Level

Flagstaff
Flagstaff Municipal Heliport
Service: Fuel, maintenance
Size:
Ownership: Municipal
Use: Public
Elevation: Ground Level

Fort Huachuca
Raymond W. Bliss Army Hospital Heliport
Lat. 31-35 Long. 110-20
Service:
Size: 100' x 100'
Ownership: Government
Use: Emergency
Elevation: Ground Level

Glendale
Glendale Municipal Heliport
Air Haven Airport
Service: Fuel, maintenance
Size: 100' x 75'
Ownership: Municipal
Use: Public
Elevation: Ground Level

ARIZONA - continued

Globe
Gila General Hospital Heliport
Service: Marked, lighted
Size: 100' x 100'
Ownership: Hospital
Use: Emergency
Elevation: Ground Level

Grand Canyon
Grand Canyon Nat'l Park Heliport
Service: Fuel
Size:
Ownership: State
Use: Public
Elevation: Ground Level

Marana
Marana Airport Heliport
Lat. 32-30 Long. 111-19
Service:
Size:
Ownership: Airport
Use: Public
Elevation: Ground Level

Mesa
Desert Sam Hospital Heliport
Lat. 33-23 Long. 111-52
602/834-1411
Service:
Size: 108' x 90'
Ownership: Hospital
Use: Emergency
Elevation: Ground Level

Mesa
Mesa Lutheran Hospital Heliport
Lat. 33-26 Long. 111-50
602/834-1211
Service:
Size: 60' x 100'
Ownership: Hospital
Use: Emergency
Elevation: Ground Level

Mesa
Ross Heliport
Lat. 33-25 Long. 111-51
Service:
Size: 175' x 150'
Ownership: Private
Use: Private
Elevation:

Miami
Miami Inspiration Hospital Heliport
Service: Marked, lighted
Size: 60' x 60'
Ownership: Hospital
Use: Emergency
Elevation: Ground Level

ARIZONA - continued

Nogales

St. Joseph's Hospital Heliport
Target Range Road

Service: Lighted, marked
Size: 50' x 50'
Ownership: Hospital
Use: Emergency
Elevation: Ground Level

Page

Glen Canyon Heliport

Service: Fuel
Size:
Ownership: Public
Use: Public
Elevation: Ground Level

Paradise Valley

Rancho Lucero Heliport

Doubletree Road

Service:
Size: 50' circle
Ownership: Private
Use: Private
Elevation: Ground Level

Peoria

Glendale Municipal Heliport

Lat. 33-34 Long. 112-13

Service:
Size:
Ownership: Municipal
Use: Public
Elevation: Ground Level

Phoenix

AiResearch Heliport

Lat. 32-27 Long 112-01

Service:
Size: 60' x 60'
Ownership: AiResearch Corp.
Use: Private
Elevation: Ground Level

Phoenix

Barry Goldwater Private Heliport

Squaw Peak Heliport

6250 Hogann Drive

Service:
Size:
Ownership: Private
Use: Private
Elevation: Ground Level

Phoenix

Deer Valley Heliport

Service: Fuel, maintenance
Size:
Ownership: Public
Use: Public
Elevation: Ground Level

ARIZONA - continued

Phoenix

Good Samaritan Hospital Heliport

1033 E McDowell Road

Lat. 33-27 Long. 112-03

602/252-6611

Service:
Size: 35' x 35'
Ownership: Hospital
Use: Emergency
Elevation: Rooftop

Phoenix

John C. Lincoln Hospital Heliport

Lat. 33-34 Long. 112-04

602/944-2661

Service:
Size: 40' x 40'
Ownership: Hospital
Use: Emergency
Elevation: Ground Level

Phoenix

Maricopa General Hospital Heliport

Lat. 33-27 Long. 112-01

602/267-5343

Service: Lighted, marked
Size: 100' x 100'
Ownership: Hospital
Use: Emergency
Elevation: Ground Level

Phoenix

Parker Davis Heliport

Lat. 33-26 Long. 112-08

602/261-4333

Service:
Size: 130' x 60'
Ownership: Private
Use: Private
Elevation: Ground Level

Phoenix

Saguaro Heliport

Lat. 33-27 Long. 112-01

Service:
Size: 50' x 250'
Ownership: Private
Use: Private
Elevation: Ground Level

Phoenix

St. Joseph's Hospital and Medical

Center Heliport

350 W. Thomas Road

Lat. 33-28 Long. 112-04

602/277-6611

Service:
Size: 40' x 40'
Ownership: Hospital
Use: Emergency
Elevation: Ground Level

ARIZONA - continued

Scottsdale

Baptist Hospital Heliport
 Service: Lighted, marked
 Size: 26' diameter
 Ownership: Hospital
 Use: Emergency
 Elevation: Ground Level

Scottsdale

Fountain Hills Heliport
 Lat. 33-30 Long. 111-42
 602/837-9880

Service:
 Size: 20' x 20'
 Ownership: Private
 Use: Private
 Elevation: Ground Level

Scottsdale

Mountain Shadows Resort Heliport
 Service:
 Size: 100' x 100'
 Ownership: Private
 Use: Private
 Elevation: Ground Level

Springerville

White Mountain Community Hospital
 Heliport
 Service: Marked, lighted
 Size: 60' x 60'
 Ownership: Hospital
 Use: Emergency
 Elevation: Ground Level

Sun City

Boswell Memorial Hospital Heliport
 Lat. 33-36 Long. 112-16
 Service: Lighted, marked
 Size: 40' x 40'
 Ownership: Hospital
 Use: Emergency
 Elevation: Ground Level

Tucson

Freeway Heliport
 Lat. 32-16 Long. 111-10
 Service: Fuel, maintenance
 Size: 40' x 40'
 Ownership: Private
 Use: Public
 Elevation: Ground Level

Tucson

Kino Community Hospital Heliport
 Lat. 32-10 Long. 110-55
 Service: Marked, lighted
 Size: 100' x 100'
 Ownership: Hospital
 Use: Emergency
 Elevation: Ground Level

ARIZONA - continued

Tucson

St. Mary's Hospital Heliport
 St. Mary's Road
 Lat. 32-13 Long. 110-59
 602/622-5833
 Service: Marked
 Size: 40' x 40'
 Ownership: Hospital
 Use: Emergency
 Elevation: Ground Level

Tucson

Tucson Medical Center Heliport
 Lat. 32-15 Long. 110-53
 602/327-5461
 Service:
 Size: 97' x 75'
 Ownership: Hospital
 Use: Emergency
 Elevation: Ground Level

Tusayan

Tusayan Heliport
 Lat. 35-58 Long. 112-07
 602/638-2419
 Service:
 Size: 100' x 100'
 Ownership: Private
 Use: Private
 Elevation: Ground Level

Whiteriver

Whiteriver Heliport
 Lat. 33-48 Long. 109-59
 Service: Fuel
 Size: 150' x 200'
 Ownership: Private
 Use: Private
 Elevation: Ground Level

Window Rock

Window Rock Heliport
 Lat. 35-39 Long. 109-03
 Service: Fuel
 Size: 100' x 100'
 Ownership: Navajo Tribe
 Use: Public
 Elevation: Ground Level

Yuma

Yuma Regional Medical Center
 Heliport
 Lat. 32-40 Long. 114-38
 Service:
 Size: 40' x 40'
 Ownership: Hospital
 Use: Emergency
 Elevation: Ground Level

Yavapai

Seligman Airport Heliport
 Service:
 Size: 100' x 100'
 Ownership: County
 Use: Public
 Elevation: Ground Level

ARKANSAS

Fort Smith
Sparks Regional Medical Center
Heliport
1311 South Eye Street
501/782-2088
Service:
Size: 40' x 40'
Ownership: Hospital
Use: Emergency
Elevation: Ground Level

Little Rock
Baptist Medical Center Heliport
Lat. 34-45 Long. 92-23
501/227-2000
Service: Lighted, marked
windsock
Size: 40' x 40'
Ownership: Hospital
Use: Emergency
Elevation: Ground Level

Marianna
Lee County - Marianna Heliport
Lat. 34-46 Long. 90-47
Service: Fuel
Size: 45' x 45'
Ownership: County
Use: Public
Elevation: Ground Level

Morrilton
Conway County General Hospital
Heliport
Lat. 35-09 Long. 92-43
Service: Marked
Size: 70' x 70'
Ownership: County
Use: Public
Elevation: Ground Level

CALIFORNIA

Acton
L.A. County Fire Rehabilitation Heliport
Lat. 34-26 Long. 118-11
Service:
Size: 65' x 65'
Ownership: Public
Use: Private
Elevation: Ground Level

Acton
Vincent Substation Heliport
Lat. 34-28 Long. 118-06
Service: Marked
Size: 150' x 150'
Ownership: Private
Use: Private
Elevation: Ground Level

CALIFORNIA - continued

Agoura
Century Ranch Heliport
21300 Waycross Road
Lat. 34-05 Long. 118-43
Service:
Size: 125' x 125'
Ownership: Private
Use: Private
Elevation: Ground Level

Agoura
L.A. County Fire Dept. Camp #65
Heliport
Lat. 34-08 Long. 118-45
Service:
Size: 90' x 300'
Ownership: Municipal
Use: Emergency
Elevation: Ground Level

Agua Dulce
Air Research Mfg. Heliport
Lat. 34-31 Long. 118-19
Service: Windsock, marked
Size: 100' x 100'
Ownership: Private
Use: Private
Elevation: Ground Level

Alcatraz Island
Alcatraz Island Heliport
Lat. 37-49 Long. 122-25
Service:
Size: 60' x 60'
Ownership: Public
Use: Public
Elevation: Ground Level

Alturas
Ambrose Fire Station Heliport
Lat. 41-29 Long. 120-57
Service:
Size: 75' x 150'
Ownership: Public
Use: Private
Elevation: Ground Level

Anaheim
Anaheim Police Heliport
425 S. Harbor Blvd.
Lat. 33-49 Long. 117-55
Service: Windsock, marked
Size: 340' x 320'
Ownership: Municipal
Use: Private
Elevation: Ground Level

Anaheim
Disneyland Hotel Heliport
Lat. 33-48 Long. 117-54
714/778-6600
Service: Marked
Size: 28' x 28"
Ownership: Disneyland, Inc.
Use: Private
Elevation: Ground Level

CALIFORNIA - continued

Anaheim
Fluor Heliport
Lat. 33-50 Long. 117-51
Service: Windsock, marked
lighted
Size: 60' x 60'
Ownership: Private
Use: Private
Elevation: Ground Level

Anaheim
Northrop Anaheim Heliport
Lat. 33-52 Long. 117-55
714/871-5000
Service:
Size: 50' x 80'
Ownership: Private
Use: Private
Elevation: Ground Level

Anaheim
Northronics Division Heliport
East Orangethorpe & Harbor Blvd.
Lat. 33-51 Long 117-54
Service: Windsock, marked
Size: 50' x 80'
Ownership: Private
Use: Private
Elevation: Rooftop

Anaheim
N. R. Anaheim Heliport
Anaheim Road & Miller Street
Lat. 33-51 Long. 117-50
Service: Marked, lighted
Size: 90' x 90'
Ownership: Private
Use: Private
Elevation: Rooftop

Anaheim
Rockwell International B/201 Heliport
Between Miller & Dowling Streets
Lat. 33-51 Long. 117-51
Service:
Size: 113' x 120'
Ownership: Private
Use: Private
Elevation: Ground Level

Anaheim
Rockwell International B/250 Heliport
Organe County
Lat. 35-51 Long. 117-50
Service:
Size: 65' x 65'
Ownership: Rockwell Int'l
Use: Private
Elevation: Rooftop

CALIFORNIA - continued

Angels Camp
Hydro Service Center Heliport
1168 Booster Way
Lat. 38-04 Long. 120-32
209/466-2261
Service:
Size: 100' x 80'
Ownership: Private
Use: Private
Elevation: Ground Level

Angles Camp
Mother Lode Service Center
Heliport
Lat. 38-05 Long. 120-32
209/466-2261
Service: Lighted, fuel
windsock
Size: 40' x 40'
Ownership: Private
Use: Private
Elevation: Ground Level

Antioch
Antioch Heliport
Lat. 37-58 Long. 121-48
Service: Fuel
Size:
Ownership: Private
Use: Private
Elevation:

Arcadia
City Hall Heliport
Lat. 34-08 Long. 118-02
Service: Marked, lighted
Size: 25' x 25'
Ownership: Public
Use: Private
Elevation: Ground Level

Arcadia
Methodist Hospital Heliport
Huntington Drive & Holly Ave.
Lat. 34-08 Long. 118-02
Service: Lighted, marked
Size: 50' x 50'
Ownership: Hospital
Use: Emergency
Elevation: Ground Level

Arcata
Mad River Hospital Heliport
Lat. 40-54 Long. 124-05
Service: Windsock, marked
Size: 98' x 168'
Ownership: Hospital
Use: Emergency
Elevation: Ground Level

CALIFORNIA - continued

Auburn
Auburn Service Center Heliport
Lat. 38-53 Long. 120-04
Service: Windsock, lighted, fuel
marked
Size: 150' x 60'
Ownership: Private
Use: Private
Elevation: Ground Level

Auburn
Grimshaw Heliport
Lat. 38-55 Long. 121-03
Service:
Size:
Ownership:
Use: Private
Elevation:

Avery
Hunters Reservoir Heliport
Hunter Dam Road
1 mile E of City
Lat. 38-11 Long. 120-21
209/466-2261
Service: Windsock, marked, fuel
Size: 60' x 40'
Ownership: Private
Use: Private
Elevation: Ground Level

Azusa
Aerojet General Heliport
Lat. 34-08 Long. 117054
Service: Windsock, marked
lighted
Size: 207' x 159'
Ownership: Private
Use: Private
Elevation: Ground Level

Azusa
Los Angeles County Fire Dept. Camp #14
Lat. 34-14 Long. 117-48
Service: Marked
Size: 40' x 40'
Ownership: Public
Use: Private
Elevation: Ground Level

Azusa
Rainbird Landing Heliport
Lat. 34-08 Long. 117-55
Service:
Size: 65' x 65'
Ownership: Rainbird Sprinkler Mfg. Co.
Use: Private
Elevation: Ground Level

CALIFORNIA - continued

Bakersfield
San Joaquin Community Hospital
Heliport
Lat. 35-23 Long. 119-01
805/327-1711
Service: Windsock, marked
lighted
Size: 36' x 36'
Ownership: Hospital
Use: Emergency
Elevation: Rooftop

Bakersfield
Wallace-Bakersfield Heliport
Lat. 35-22 Long. 119-09
808/485-2171
Service:
Size: 60' x 80'
Ownership: Private
Use: Private
Elevation: Ground Level

Balch Camp
Balch Camp Heliport
Lat. 36-54 Long. 119-06
Service: Windsock, marked
Size: 100' x 85'
Ownership: Private
Use: Private
Elevation: Ground Level

Beldon
Rogers Flat Heliport
Lat. 39-58 Long. 121-16
415/781-4211
Service: Marked, fuel
windsock
Size: 90' x 90'
Ownership: Private
Use: Private
Elevation: Ground Level

Bermuda Dunes
Bermuda Dunes Heliport
Lat. 33-45 Long. 116-16
Service:
Size:
Ownership: Municipal
Use: Public
Elevation: Ground Level

Beverly Hills
Cedar-Sinai Medical Office Bldg.
Heliport
Sherbourne Drive and 3rd Street
Lat. 34-04 Long. 118-22
Service:
Size: 100' x 100'
Ownership: Private
Use: Private
Elevation: Rooftop

CALIFORNIA - continued

Bieber

Bieber Fire Station Heliport
 Lat. 41-07 Long. 121-08
 Service: Windsock, fuel
 lighted
 Size: 90' x 120'
 Ownership: Public
 Use: Private
 Elevation: Rooftop

Bishop

Bishop Heliport
 Lat. 37-22 Long. 118-22
 Service: Fuel, marked
 windsock
 Size: 100' x 100'
 Ownership: Public
 Use: Public
 Elevation: Ground Level

Blythe

Blythe Service Center Heliport
 Lat. 33-36 Long. 114-36
 213/572-2425
 Service:
 Size: 65' x 65'
 Ownership: Southern Calif. Edison
 Use: Private
 Elevation: Ground Level

Brawley

Pioneers Memorial Hospital Heliport
 Lat. 32-57 Long. 115-33
 Service: Lighted, marked
 Size: 50' x 50'
 Ownership: Hospital
 Use: Emergency
 Elevation: Ground Level

Bridgeport

Mono General Hospital Heliport
 Twin Oaks Road
 Lat. 38-15 Long. 119-13
 714/932-7011
 Service: Lighted, marked
 Size: 100' x 120'
 Ownership: Hospital
 Use: Emergency
 Elevation: Ground Level

Bridgeport

U.S. Forest Service Heliport
 Lat. 36-16 Long. 119-17
 714/932-8041
 Service:
 Size: 30' x 35'
 Ownership: Government
 Use: Forest Service
 Elevation: Ground Level

CALIFORNIA - continued

Burbank

Hydraulic Research & Manufacturing
 Company Heliport
 Naomi Street & Glenoaks Blvd.
 Service:
 Size: 47' diameter
 Ownership: Private
 Use: Private
 Elevation: Ground Level

Burbank

NBC-TV Heliport
 Lat. 34-10 Long. 119-19
 Service: Lighted
 Size: 100' x 100'
 Ownership: Private
 Use: Private
 Elevation: Ground Level

Burbank

Photo-Sonics Heliport
 820 S. Mariposa Street
 Lat. 34-12 Long. 118-18
 Service: Windsock, marked
 Size: 75' x 75'
 Ownership: Private
 Use: Private
 Elevation: Ground Level

Burlingame

Peninsula Hospital Medical
 Center Heliport
 Lat. 37-35 Long. 122-22
 Service:
 Size: 30' x 30'
 Ownership: Hospital
 Use: Emergency
 Elevation: Ground Level

Burney

Burney Service Center Heliport
 Shasta County
 Lat. 40-53 Long. 121-38
 Service: Windsock, fuel
 Size: 100' x 144'
 Ownership: Private
 Use: Private
 Elevation: Ground Level

Calabasas

Los Angeles County Fire Dept.
 #125 Heliport
 Lat. 34-09 Long. 118-41
 Service:
 Size: 36' x 90'
 Ownership: Public
 Use: Private
 Elevation: Ground Level

CALIFORNIA - continued

Calipatria
Desert Helicopters Heliport
Lat. 33-07 Long. 115-30
Service: Lighted
Size: 89' x 56'
Ownership: Private
Use: Private
Elevation: Ground Level

Calipatria
North End Helicopters Heliport
6505 Sperry Road
Lat. 33-07 Long. 115-31
714/348-2641
Service:
Size: 65' x 65'
Ownership: Private
Use: Private
Elevation: Ground Level

Camarillo
Pardee Construction Co. Heliport
Lat. 34-12 Long. 119-00
Service: Marked
Size: 96' x 96'
Ownership: Private
Use: Private
Elevation: Ground Level

Campbell
Campbell Heliport
232 S. Dillon Avenue
Lat. 37-17 Long. 121-56
Service:
Size: 200' x 400'
Ownership: Private
Use: Private
Elevation: Ground Level

Canby
Happy Camp Station Heliport
Lat. 41-27 Long. 121-08
Service: Fuel
Size: 100' x 100'
Ownership: Public
Use: Private
Elevation: Ground Level

Canoga Park
Atomics International Heliport
De Soto Avenue and Nordhoff St.
Lat. 34-14 Long. 118-35
Service:
Size: 40' x 40'
Ownership: Private
Use: Private
Elevation: Rooftop

CALIFORNIA - continued

Canoga Park
Hughes Canoga Park Heliport
Lat. 34-13 Long. 118-37
Service: Windsock, marked
Size: 75' x 75'
Ownership: Private
Use: Private
Elevation: Ground Level

Canoga Park
Canoga Park Heliport
Lat. 34-14 Long. 118-35
Service: Windsock
Size: 55' x 55'
Ownership: Company
Use: Private
Elevation: Rooftop

Canoga Park
Rockwell International Heliport
Lat. 34-11 Long. 118-35
Service: Marked, windsock
Size: 30' x 30'
Ownership: Rockwell Int'l
Use: Private
Elevation: Ground Level

Canoga Park
TRW Systems Heliport
8433 Fallbrook Avenue
Service: Marked
Size:
Ownership: TRW Systems
Use: Private
Elevation: Ground Level

Carpinteria
Parson's Airpark, Inc. Heliport
Lat. 34-23 Long. 119-28
714/964-1825
Service: Fuel
Size: 50' x 150'
Ownership: Rotor-Aids, Inc.
495 Fairview Ave.
Use: Private
Elevation: Ground Level

Carpinteria
Platform Hillhouse Heliport
6 miles SW of City
Lat. 34-20 Long. 119-36
805/648-3251
Service:
Size: 40' x 40'
Ownership: Private
Use: Private
Elevation: Ground Level

CALIFORNIA - continued

Carson

Carson Station Heliport
 Lat. 33-50 Long. 118-15
 213/421-2701

Service: Lighted
 Size: 65' x 70'
 Ownership: Public
 Use: Private
 Elevation: Ground Level

Castaic

Castaic Dam Heliport
 Lat. 34-31 Long. 118-36

Service: Windsock, marked
 Size: 30' x 30'
 Ownership: Public
 Use: Private
 Elevation: Ground Level

Castaic

Castaic Power Plant Heliport
 Lat. 34-32 Long. 118-38

Service: Windsock
 Size: 65' x 65'
 Ownership: Public
 Use: Private
 Elevation: Ground Level

Castaic

Castaic Sheriff Station Heliport
 29300 Golden State Highway
 805/259-4880

Service:
 Size: 100' x 300'
 Ownership: County
 Use: Private
 Elevation: Ground Level

Catalina Island

Catalina Island Municipal Heliport

Service:
 Size:
 Ownership: Catalina Island
 Use: Public
 Elevation: Ground Level

Chatsworth

Propulsion Field Laboratory Heliport

Service:
 Size: 40' x 40'
 Ownership: Rockwell Int'l
 Use: Private
 Elevation: Ground Level

Chester

Chester USFS Heliport
 Lat. 40-17 Long. 121-14
 916/258-2141

Service:
 Size: 220' x 80'
 Ownership: Municipal
 Use: Public
 Elevation: Ground Level

CALIFORNIA - continued

Chula Vista

Community Hospital Heliport
 751 Dora Lane
 Lat. 32-37 Long. 117-01

Service: Windsock, marked
 lighted
 Size: 80' x 80'
 Ownership: Private
 Use: Private
 Elevation: Ground Level

Chula Vista

Rohr Corp. Heliport
 Lat. 32-37 Long. 117-05

Service: Marked, windsock
 Size: 75' x 75'
 Ownership: Private
 Use: Private
 Elevation: Ground Level

Chula Vista

R & R Aviation Heliport
 Lat. 32-36 Long. 117-00

Service: Lighted, windsock
 Size: 42' x 50'
 Ownership: R & R Aviation
 Use: Private
 Elevation: Ground Level

City of Industry

City of Industry Civic Financial
 Center Heliport
 Lat. 34-01 Long. 117-57

Service:
 Size: 80' x 80'
 Ownership: Private
 Use: Private
 Elevation: Ground Level

City of Industry

El Encanto Heliport
 Lat. 34-01 Long. 117-57

Service:
 Size: 50' x 50'
 Ownership: Private
 Use: Private
 Elevation: Rooftop

City of Industry

Fred Wild & Associates Heliport

Service:
 Size:
 Ownership: Private
 Use: Private
 Elevation: Ground Level

City of Industry

Haddicks Heliport
 Lat. 34-01 Long. 117-57
 213/330-3289

Service: Fuel
 Size: 61' x 61'
 Ownership: Haddicks Towing
 Use: Private
 Elevation: Ground Level

CALIFORNIA - continued

City of Industry
 Industry Hills Civic Recreation
 Conservation Area Heliport
 Lat. 34-01 Long. 117-55
 Service:
 Size: 80' x 80'
 Ownership: Private
 Use: Public
 Elevation: Rooftop

City of Industry
 L.A. County Sheriff's Department
 Lat. 34-00 Long. 117-56
 213/421-2701
 Service:
 Size: 75' x 75'
 Ownership: Municipal
 Use: Private
 Elevation: Ground Level

City of Industry
 Mattel Inc. Heliport
 13160 E. Temple Avenue
 962-4471 ext. 250 or 448
 Service: Marked
 Size: 100' x 100'
 Ownership: Company
 Use: Private
 Elevation: Ground Level

City of Industry
 National Engineering Heliport
 Lat. 34-01 Long. 117-57
 Service:
 Size: 150' x 150'
 Ownership: Private
 Use: Private
 Elevation: Ground Level

City of Industry
 Puente Redi-Mix, Inc. Heliport
 Service:
 Size: 160' x 180'
 Ownership: Puente Redi-Mix, Inc.
 Use: Private
 Elevation: Ground Level

City of Industry
 Shepherd Machinery Co. Heliport
 3400 S. San Gabriel River Pkwy.
 Lat. 34-02 Long. 118-03
 213/692-3751
 Service: Fuel, repairs
 Size: 45' x 45'
 Ownership: Private
 Use: Private
 Elevation: Ground Level

CALIFORNIA - continued

Clovis
 Big Creek Heliport
 Lat. 37-12 Long. 119-14
 Service: Windsock, marked
 Size: 80' x 140'
 Ownership: Private
 Use: Private
 Elevation: Ground Level

Clovis
 Larson Heliport
 Lat. 36-51 Long. 119-39
 209/299-6059
 Service: Windsock, fuel
 Size: 90' x 70'
 Ownership: Private
 Use: Private
 Elevation: Ground Level

Clovis
 Rogers Helicopters, Inc. Heliport
 Lat. 36-49 Long. 119-40
 Service: Fuel, windsock
 Size: 125' x 145'
 Ownership: Private
 Use: Private
 Elevation: Ground Level

Colfax
 Chicago Park Power House Heliport
 Lat. 39-10 Long. 120-53
 Service:
 Size: 150' x 170'
 Ownership: Public
 Use: Private
 Elevation: Ground Level

Columbia
 Columbia Heliport
 Lat. 38-02 Long. 120-24
 Service:
 Size: 25' x 25'
 Ownership: Private
 Use: Private
 Elevation: Ground Level

Colusa
 Davis Dusters Heliport
 Lat. 39-12 Long. 122-03
 Service:
 Size:
 Ownership: Private
 Use: Private
 Elevation: Ground Level

Commerce
 48th Agricultural Dist. Assn. of
 California Heliport
 2120 S. Eastern
 213/723-3678
 Service:
 Size:
 Ownership: Private
 Use: Private
 Elevation: Ground Level

CALIFORNIA - continued

Commerce
Great Western Exhibit Center
Heliport
Lat. 34-00 Long. 118-09
213/723-3678
Service:
Size: 50' x 75'
Ownership: Private
Use: Private
Elevation: Ground Level

Commerce
Majestic Realty Heliport
Lat. 33-59 Long. 117-08
Service: Marked, lighted
Size: 60' x 62'
Ownership: Private
Use: Private
Elevation: Rooftop

Commerce
Harold Hotts Heliport
Service:
Size: 60' x 60'
Ownership: Private
Use: Private
Elevation: Ground Level

Corcoran
El Rico Ranch Heliport
8 miles SW of City
Lat. 36-02 Long. 119-38
Service:
Size: 70' x 80'
Ownership: Private
Use: Private
Elevation: Ground Level

Corcoran
Corcoran-Wallace Heliport
Lat. 36-06 Long. 119-33
Service: Windsock, marked
Size: 56' x 56'
Ownership: Private
Use: Private
Elevation: Ground Level

Costa Mesa
Astro Power Laboratories Heliport
4 miles NE of City
Lat. 33-40 Long. 117-51
Service:
Size: 40' x 40'
Ownership: Private
Use: Private
Elevation: Ground Level

Costa Mesa
Costa Mesa Police Dept. Heliport
Orange County
Lat. 33-39 Long. 117-54
Service: Marked, lighted, windsock
Size: 80' x 110'
Ownership: Public
Use: Private/Emergency
Elevation: Ground Level

CALIFORNIA - continued

Covelo
Round Valley Heliport
Lat. 39-47 Long. 123-15
Service: Fuel
Size:
Ownership: Public
Use: Public
Elevation:

Covina
Covina Intercommunity Hospital
Heliport
275 West College Street
213/331-7331
Service:
Size:
Ownership: Hospital
Use: Emergency
Elevation: Ground Level

Culver City
Brotman Memorial Hospital Heliport
3828 Delmas Terrace
Lat. 34-01 Long. 118-23
Service:
Size: 40' x 50'
Ownership: Hospital
Use: Emergency
Elevation: Rooftop

Culver City
Culver City A2 Heliport
Service:
Size: 40' x 40'
Ownership: Private
Use: Private
Elevation: Ground Level

Culver City
Fox Hills Heliport
Lat. 33-59 Long. 118-23
Service:
Size: 60' x 60'
Ownership: State
Use: Private
Elevation: Ground Level

Culver City
Hughes Aircraft Co. Heliport
Centinela and Teale Streets
Lat. 33-58 Long. 118-24
Service:
Size: 63' x 130'
Ownership: Private
Use: Private
Elevation: Ground Level

Culver City
Hughes Helicopter Heliport
Florence & Teale Streets
Service:
Size: 200' x 200'
Ownership: Hughes Helicopters
Use: Private
Elevation: Ground Level

CALIFORNIA - continued

Davis
University Heliport
Lat. 38-32 Long. 121-47
Service:
Size:
Ownership: University
Use: Private
Elevation: Ground Level

Desert Hot Springs
Landell's Aviation Heliport
69873 Silver Moon Trail
Lat. 33-55 Long. 116-27
714/329-6338
Service: Fuel, lighted, marked
Size: 40' x 62'
Ownership: Landell's Aviation
Use: Public
Elevation: Ground Level

Dinuba
Alta Heliport
Lat. 36-32 Long. 119-19
Service:
Size:
Ownership:
Use:
Elevation:

Dinuba
Sequoia Forest Industries Heliport
Lat. 36-34 Long. 119-25
Service: Marked, fuel
Size: 50' x 51'
Ownership: Private
Use: Private
Elevation: Ground Level

Downey
Autonetics Division Heliport
Service:
Size: 75' x 75'
Ownership: Private
Use: Private
Elevation: Ground Level

Downey
City of Downey Heliport
Lat. 33-55 Long. 118-07
Service:
Size: 100' x 290'
Ownership: Public
Use: Public
Elevation: Ground Level

CALIFORNIA - continued

Downey
Rancho Los Amigos Hospital
Heliport
7601 E. Imperial Highway
Lat. 33-55 Long. 118-09
213/922-7111
Service:
Size: 86' x 64'
Ownership: Hospital
Use: Emergency
Elevation: Ground Level

Downey
Rockwell International Heliport
Lat. 33-55 Long. 118-07
Service:
Size: 55' x 105'
Ownership: Rockwell Int'l
Use: Private
Elevation: Ground Level

Doyle
Meadow View Heliport
Lat. 40-02 Long. 120-12
Service: Marked, fuel
Size: 100' x 50'
Ownership: Public
Use: Private
Elevation: Ground Level

Duarte
Santa Teresita Hospital Heliport
1210 Royal Oaks Drive
213/359-3243
Service:
Size:
Ownership: Hospital
Use: Emergency
Elevation: Ground Level

El Cajon
El Cajon Valley Hospital Heliport
1688 E. Main Street
Lat. 32-48 Long. 116-53
714/440-1122
Service: Marked
Size: 70' x 99'
Ownership: Hospital
Use: Emergency
Elevation: Ground Level

East Los Angeles
East L.S. Sheriff's Station at
Beverly & Pomona Freeway
264-4151 or 629-9511
Service:
Size:
Ownership: Municipal
Use: Police/Emergency
Elevation: Ground Level

CALIFORNIA - continued

El Centro
El Centro Community Hospital Heliport
Lat. 32-46 Long. 115-34
Service:
Size: 65' x 65'
Ownership: Hospital
Use: Emergency
Elevation: Ground Level

El Segundo
Aerospace Center Heliport
2200 E. Imperial Highway
Lat. 33-55 Long. 118-23
213/647-5327
Service:
Size: 83' x 60'
Ownership: A. H. Robin
Use: Private
Elevation: Rooftop

El Segundo
Airport Imperial Tower Bldg. Heliport
Lat. 33-55 Long. 118-24
Service:
Size: 40' x 40'
Ownership: Private
Use: Private
Elevation: Rooftop

El Segundo
Douglas El Segundo Heliport
Imperial Highway & Aviation Blvd.
Lat. 33-55 Long. 118-23
Service:
Size: 50' x 50'
Ownership: Private
Use: Private
Elevation: Ground Level

El Segundo
Hughes El Segundo Heliport
Lat. 33-55 Long. 118-23
Service: Windsock, marked
Size: 40' x 40'
Ownership: Private
Use: Private
Elevation: Rooftop

El Segundo
John B. Kilroy Heliport
600 South Spring Street
Service:
Size: 40' x 40'
Ownership: Private
Use: Private
Elevation: Ground Level

CALIFORNIA - continued

El Segundo
McDonnell Douglas Heliport
East side Douglas Avenue
651 S. El Segundo Blvd.
Service:
Size: 50' x 50'
Ownership: Company
Use: Private
Elevation: Ground Level

El Segundo
North American Space Operations
Heliport
(Rockwell International)
1700 E. Imperial Highway
Service:
Size: 52' x 52'
Ownership: Company
Use: Private
Elevation: Rooftop

El Segundo
N.R. El Segundo Heliport
Lat. 33-55 Long. 118-23
Service: Windsock
Size: 40' x 40'
Ownership: Rockwell Int'l
Use: Private
Elevation: Rooftop

El Segundo
Standard Oil Company Beach
Heliport
213/322-3450 ext. 778
Service:
Size: 60' x 70'
Ownership: Company
Use: Private
Elevation: Ground Level

El Segundo
TRW Heliport
Building R6, Aviation Blvd. &
Marine Avenue in TRW complex
Service:
Size: 50' x 50'
Ownership: TRW Systems
Use: Private
Elevation: Ground Level

El Toro
Rossmoor-Laguna Hills Heliport
2 miles SW of City
Lat. 33-37 Long. 117-43
837-2020
Service:
Size: 75' x 75'
Ownership: Private
Use: Private
Elevation: Ground Level

CALIFORNIA - continued

Elk Grove
Coopers Heliport
4 miles NE of City
Lat. 38-27 Long. 121-18
Service:
Size: 40' x 40'
Ownership: Private
Use: Private
Elevation: Ground Level

Ellwood
Platform "Holly" Heliport
2 miles SW of City
Lat. 34-23 Long. 119-54
Service:
Size: 45' x 45'
Ownership: Private
Use: Emergency Only
Elevation: Ground Level

Emeryville
Emeryville Heliport
Lat. 37-50 Long. 122-18
415/658-0983
Service: Lighted, marked
Size: 145' x 110'
Ownership: Private
Use: Public
Elevation: Ground Level

Etna
Aetna Helicopters Heliport
1½ miles North of Etna
P.O. Box 426
Service: Certifies Repair Station
Size: 1 Acre
Ownership: Aetna Helicopters
Use: Public
Elevation: Ground Level

Eureka
Eureka General Hospital Heliport
Lat. 40-47 Long. 124-10
707/443-2251
Service:
Size: 40' x 40'
Ownership: Hospital
Use: Emergency
Elevation: Rooftop

Evergreen
Evergreen Heliport
Lat. 40-31 Long. 122-17
Service:
Size: 642' x 320'
Ownership: Private
Use: Private
Elevation: Ground Level

CALIFORNIA - continued

Exeter
Exeter Memorial Hospital Heliport
215 Crespi Avenue
209/592-2151
Service:
Size:
Ownership: Hospital
Use: Emergency
Elevation: Ground Level

Exeter
Pruner Heliport
Lat. 35-15 Long. 119-09
Service:
Size:
Ownership: Private
Use: Private
Elevation:

Fairfield
Intercommunity Memorial Hospital
Heliport
1800 Pa. Avenue
707/429-3600
Service:
Size:
Ownership: Hospital
Use: Emergency
Elevation:

Fort Ord
Silas B. Hayes Army Hospital
Heliport
Service:
Size: 20' x 20'
Ownership: Government
Use: Medical Evacuation
Elevation: Ground Level

Fortuna
Redwood Memorial Hospital Heliport
Lat. 40-34 Long. 124-08
Service: windsock
Size: 37' x 80'
Ownership: Hospital
Use: Emergency
Elevation: Ground Level

Foster City
Wells Fargo Heliport
Lat. 37-33 Long. 122-16
Service:
Size: 80' x 60'
Ownership: Private
Use: Private
Elevation: Ground Level

French Camp
San Joaquin County Gen. Hospital
Lat. 37-53 Long. 121-17
Service: Marked
Size: 70' x 70'
Ownership: Hospital
Use: Emergency
Elevation: Ground Level

CALIFORNIA - continued

French Gulch

Trinity Mountain Heliport
 Lat. 40-49 Long. 122-04
 Service: Marked
 Size: 16' x 16'
 Ownership: Municipal
 Use: Private
 Elevation: Ground Level

Fort Jones

Scott Valley Heliport
 4 miles S of City
 Lat. 41-33 Long. 122-51
 Service:
 Size: 210' x 90'
 Ownership: Private
 Use: Private
 Elevation: Ground Level

Fremont

Oak ARTCC Heliport
 adjacent to ARTCC Bldg. in
 Parking Lot
 Lat. 37-32 Long. 122-00
 415/797-3200
 Service:
 Size: 100' 100'
 Ownership: Private
 Use: Private
 Elevation: Ground Level

Fresno

Fresno Air Terminal Heliport
 5 miles NE of City
 Lat. 36-46 Long. 119-42
 209/251-6051
 Service:
 Size: 90' x 90'
 Ownership: Public
 Use: Public
 Elevation: Ground Level

Fresno

A G & E Fresno Service Center
 Corner California and Grange Avenue
 Lat. 36-43 Long. 119-45
 415/781-4211
 Service:
 Size: 95' x 95'
 Ownership: Private
 Use: Private
 Elevation: Ground Level

Fresno

St. Agnes Community Hospital and
 Medical Center Heliport
 1302 E. Herndon
 209/431-5000
 Service:
 Size:
 Ownership: Hospital
 Use: Emergency
 Elevation:

CALIFORNIA - continued

Fresno

Sierra Sky Park
 4232 W. Herndon
 Lat. 36-50 Long. 119-52
 209/439-2345
 Service:
 Size: 200' x 200'
 Ownership: Private
 Use: Private
 Elevation: Ground Level

Fullerton

Fullerton Municipal Heliport
 Lat. 33-52 Long. 117-59
 714/871-6760
 Service:
 Size: 50' x 50'
 Ownership: Municipal
 Use: Public
 Elevation: Ground Level

Fullerton

Hughes Fullerton Heliport
 Lat. 33-52 Long. 117-57
 Service: Windsock, marked
 Size: 70' x 115'
 Ownership: Private
 Use: Private
 Elevation: Rooftop

Fullerton

St. Jude Hospital Heliport
 101 E. Valencia Mesa Drive
 Lat. 33-54 Long. 117-55
 Service: Marked, windsock
 Size: 55' x 55'
 Ownership: Hospital
 Use: Emergency
 Elevation: Rooftop

Garden Grove

Oceanair Garden Grove Heliport
 Lat. 33-45 Long. 117-55
 714/534-9110
 Service: Fuel, marked
 lighted
 Size: 65' x 65'
 Ownership: Oceanair Helicopter service
 Use: Private
 Elevation: Ground Level

Gaviota

Gaviota Heliport
 Lat. 34-28 Long. 120-12
 Service:
 Size: 50' x 50'
 Ownership: Private
 Use: Private
 Elevation: Ground Level

CALIFORNIA - continued

Glendale
 Glendale Adventist Medical Center Heliport
 1509 E. Wilson Terrace
 Lat. 34-09 Long. 118-13
 213/244-4684
 Service: Lighted
 Size: 66' x 66'
 Ownership: Private
 Use: Emergency
 Elevation: Rooftop

Glendale
 Glendale Sanitarium
 Service:
 Size:
 Ownership: Hospital
 Use: Emergency
 Elevation: Ground Level

Glendale
 LAPD Heliport
 Lat. 34-09 Long. 118-17
 213/485-2600
 Service:
 Size: 75' x 75'
 Ownership: L.A. Police Dept.
 Use: Private
 Elevation: Ground Level

Glendale
 Verdugo Hills Hospital Heliport
 1812 Verdugo Blvd.
 Lat. 34-12 Long. 118-12
 213/790-7100
 Service:
 Size: 40' x 40'
 Ownership: Private
 Use: Private
 Elevation: Ground Level

Glendora
 Foothill Hospital Heliport
 250 S. Grand Avenue
 Lat. 34-08 Long. 117-52
 213/963-8411
 Service:
 Size: 65' x 65'
 Ownership: Hospital
 Use: Emergency
 Elevation: Ground Level

Goleta
 Elwood Atlantic-Richfield Heliport
 Lat. 34-25 Long. 119-54
 Service: Lighted, marked
 Size: 32' x 32'
 Ownership: Private
 Use: Private
 Elevation: Ground Level

CALIFORNIA - continued

Granada Hills
 Devonshire Area Heliport
 Lat. 34-15 Lonh. 118-31
 213/485-2600
 Service:
 Size: 50' x 40'
 Ownership: Private
 Use: Private
 Elevation: Ground Level

Grass Valley
 Grass Valley Service Center
 Heliport
 Lat. 39-12 Long. 121-03
 415/781-4211
 Service:
 Size: 63' x 66'
 Ownership: Private
 Use: Private
 Elevation: Ground Level

Grass Valley
 Loma Rico Heliport
 Lat. 39-13 Long. 121-00
 Service:
 Size:
 Ownership: Public
 Use: Public
 Elevation:

Grass Valley
 Narrows Power House Heliport
 Lat. 39-14 Long. 121-16
 Service:
 Size: 40' x 16"
 Ownership: Private
 Use: Private
 Elevation: Ground Level

Grass Valley
 Shaw Hill Heliport
 Lat. 39-14 Long. 121-02
 Service:
 Size: 60' x 60'
 Ownership: Private
 Use: Private
 Elevation: Ground Level

Grass Valley
 Sierra-Nevada Memorial Miners
 Hospital Heliport
 P.O. Box 1029
 Lat. 39-13 Long. 121-03
 916/273-7221
 Service:
 Size: 50' x 50'
 Ownership: Hospital
 Use: Emergency
 Elevation: Ground Level

CALIFORNIA - continued

Hawthorne
Northrop Heliport
3901 W. Broadway Avenue
Service:
Size: 100' x 200'
Ownership: Northrop Corp.
Use: Private
Elevation: Ground Level

Hayward
St. Rose Hospital Heliport
27200 Calaroca Avenue
Nimitz Freeway & Tennyson Rd.
Lat. 37-38 Long. 122-05
Service:
Size: 65' x 65'
Ownership: Hospital
Use: Emergency
Elevation: Ground Level

Hesperia
Lugo Substation Heliport
Lat. 34-22 Long. 117-22
Service:
Size: 82' x 76'
Ownership: Southern California Edison
Use: Private
Elevation: Ground Level

Hidden Valley
2 miles South of Newbury Park
Lat. 34-09 Long. 118-55
Service:
Size: 100' x 100'
Ownership: Private
Use: Private
Elevation: Ground Level

Highland
Kasler Corp. Heliport
Lat. 34-06 Long. 117-12
Service: Lighted
Size: 130' x 130'
Ownership: Kasler Corp.
Use: Private
Elevation: Ground Level

Highland
Highland Heliport
San Bernardino County
Service:
Size: 130' Diameter
Ownership: Private
Use: Private
Elevation: Ground Level

Hollister
Almaden Winery Heliport
Lat. 36-45 Long. 121-23
Service:
Size: 88' x 93'
Ownership: Private
Use: Private
Elevation: Ground Level

CALIFORNIA - continued

Hollywood
3210 Bonnie Hill Drive Heliport
Lat. 34-07 Long. 118-21
Service:
Size: 25' x 25'
Ownership: Private
Use: Private
Elevation: Ground Level

Huntington Beach
Burmah Oil Heliport
Lat. 33-40 Long. 118-01
Service: Windsock, lighted fuel
Size: 70' x 70'
Ownership: Private
Use: Private
Elevation: Ground Level

Huntington Beach
Huntington Beach Police Heliport
City Hall Rooftop Heliport
Center of City
Lat. 33-40 Long. 117-59
714/536-5688
Service: Windsock, marked lighted
Size: 45' x 45'
Ownership: Municipal
Use: Private
Elevation: Rooftop

Huntington Beach
Huntington Beach Police Dept.
Lat. 33-42 Long. 118-00
Service: Fuel
Size: 75' x 75'
Ownership: Municipal
Use: Private
Elevation: Ground Level

Huntington Beach
McDonnell Douglas Huntington Beach Heliport
A3 Astronautics Co.
5301 Bolsa Avenue
Lat. 33-44 Long. 118-02
Service: Marked, windsock
Size: 50' x 50'
Ownership: McDonnell Douglas
Use: Private
Elevation: Rooftop

Huntington Beach
Meadowlark Heliport
5141 Warner Avenue
Service: Fuel
Size:
Ownership: Turner Welding, Inc.
Use: Private - Prior approval requested
Elevation: Ground Level

CALIFORNIA - continued

Huntington Beach
Platform Emmy Heliport
Lat. 33-39 Long. 118-02
Service: Lighted, marked
Size: 40' x 50'
Ownership: Burman Oil & Gas Co.
Use: Private
Elevation: Rooftop (off-shore
oil rig)

Huntington Beach
Union Platform "Eva" Heliport
3 miles off-shore
Lat. 33-39 Long. 118-03
Service: Lighted, marked
Size: 29' x 30'
Ownership: Union Oil Co.
Use: Private
Elevation: Rooftop (off-shore
oil rig)

Indio
Indio Community Hospital Heliport
Lat. 33-42 Long. 116-14
Service: Windsock
Size: 98' x 180'
Ownership: Hospital
Use: Emergency
Elevation: Ground Level

Inglewood
City Service Yard Bldg. Heliport
Los Angeles County
Service: Fuel
Size: 42' x 42'
Ownership: L.A. Police Dept.
Use: Private
Elevation: Rooftop

Inglewood (City of)
Rodeffer Industries Heliport
Cedar & Florence Avenue
213/283-0551
Service:
Size: 50' x 50'
Ownership: Rodeffer Industries, Inc.
Use: Private
Elevation: Ground Level

Irvine
Del Mar Heliport
1601 Alton Avenue
Lat. 32-42 Long. 117-50
Service:
Size: 65' x 65'
Ownership: Del Mar Engineering
Lab., Inc.
Use: Private
Elevation: Ground Level

CALIFORNIA - continued

Irvine
Flour Irvine Facility Heliport
Lat. 33-40 Long. 117-50
Service:
Size: 80' x 80'
Ownership: Private
Use: Private
Elevation: Ground Level

Irvine
Occidental Tech. Center Heliport
2100 Southeast Main Street
Lat. 33-40 Long. 117-51
Service:
Size: 68' x 68'
Ownership: Private
Use: Private
Elevation: Ground Level

Irvine
Oxy Land Heliport
2100 S. E. Main Street
Service:
Size: 68' x 68'
Ownership: Oxy Land
Use: Private
Elevation: Ground Level

Irwindale
Santa Fe Dam - LAPD
Lat. 34-07 Long. 117-57
Service: Windsock, marked
Size: 100' x 100'
Ownership: L.A. Police Dept.
Use: Private
Elevation: Ground Level

Jackson Lake
Jackson Lake Heliport
Lat. 39-28 Long. 120-34
Service:
Size: 300' x 300'
Ownership: Private
Use: Private
Elevation: Ground Level

King City
George L. Mee Memorial Hospital
Heliport
Lat. 36-12 Long. 121-07
Service: Windsock, marked,
lighted
Size: 78' x 90'
Ownership: Hospital
Use: Emergency
Elevation: Ground Level

La Canada
Los Angeles County Fire Dept. #18
Service:
Size:
Ownership: L.A. Fire Dept.
Use: Emergency/Fire
Dept.
Elevation:

CALIFORNIA - continued

Laguna Beach
 Site Laguna Niguel Heliport
 Rockwell International Corp.
 Lat. 33-33 Long. 117-42
 Service:
 Size: 80' x 115'
 Ownership: Private
 Use: Private
 Elevation: Ground Level

Laguna Niguel #1
 U.S. Records Center Heliport
 Lat. 33-33 Long. 117-42
 Service: Windsock
 Size: 60' x 65'
 Ownership: U.S. Government
 Use: Private
 Elevation: Ground Level

Laguna Niguel #2
 U.S. Records Center Heliport
 Lat. 33-33 Long. 117-42
 Service: windsock
 Size: 65' x 65'
 Ownership: U.S. Government
 Use: Private
 Elevation: Rooftop

La Jolla
 Scripps Memorial Hospital Heliport
 Lat. 32-52 Long. 117-14
 Service: Lighted, windsock
 Size: 50' x 50'
 Ownership: Hospital
 Use: Emergency
 Elevation: Ground Level

Lake Arrowhead
 Mountain Community Hospital Heliport
 Lat. 34-15 Long. 117-10
 Service:
 Size: 90' x 90'
 Ownership: Hospital
 Use: Emergency
 Elevation: Ground Level

Lakewood
 3855 Lakewood Blvd.
 429-2441 ext. 2955
 Service:
 Size: 45' x 45'
 Ownership: Private
 Use: Private
 Elevation: Rooftop

Lakewood
 Lakewood Station Sheriffs Heliport
 5130 N. Clark Avenue
 Lat. 33-51 Long. 118-07
 Service:
 Size: 50' x 50'
 Ownership: Public
 Use: Private/Emergency
 Elevation: Ground Level

CALIFORNIA - continued

La Mesa
 Grossmont Hospital Heliport
 Service:
 Size: 100' x 100'
 Ownership: Hospital
 Use: Emergency
 Elevation: Ground Level

La Mesa
 Lake Murray Heliport
 Service:
 Size: 100' x 100'
 Ownership: Private
 Use: Private
 Elevation: Ground Level

Lancaster
 Antelope Valley Hospital Medical
 Center Heliport
 Lat. 34-41 Long. 118-09
 Service: Lighted, marked
 Size: 46' x 46'
 Ownership: Private
 Use: Emergency
 Elevation: Ground Level

Lancaster
 County Fire Department Heliport
 Lat. 34-33 Long. 118-08
 Service:
 Size: 20' x 20'
 Ownership: Fire Dept.
 Use: Private
 Elevation: Ground Level

Lancaster
 General Wm. J. Fox Heliport
 West Avenue "G"
 Lat. 34-44 Long. 118-13
 805/948-4501
 Service: Fuel
 Size:
 Ownership: Municipal
 Use: Public
 Elevation: Ground Level

Lancaster
 Mira Loma Sheriffs - GL-1 Heliport
 Lat. 34-42 Long. 118-14
 Service: Windsock
 Size: 50' x 50'
 Ownership: Municipal
 Use: Private
 Elevation: Ground Level

Lancaster
 Mira Loma Sheriffs - GL-2 Heliport
 Lat. 34-42 Long. 118-15
 Service: Windsock, marked
 Size: 100' x 152'
 Ownership: Municipal
 Use: Private
 Elevation: Ground Level

CALIFORNIA - continued

Lancaster Sheriffs - GL-2 Heliport

Lat. 34-42 Long. 118-13
213/421-2701

Service: Windssock
Size: 109' x 95'
Ownership: Public
Use: Private
Elevation: Ground Level

Lancaster

Lancaster Sheriffs - GL-1 Heliport

Lat. 34-41 Long. 118-08

Service: Windssock
Size: 40' x 40'
Ownership: Public
Use: Private
Elevation: Ground Level

La Verne *

Pomona Police Heliport

Lat. 34-05 Long. 117-46

Service:
Size: 50' x 90'
Ownership: Municipal
Use: Private
Elevation: Ground Level

Loch Lomand

Boggs Mountain Heliport

Lat. 38-50 Long. 122-43

Service: Windssock, lighted
marked
Size: 80' x 300'
Ownership: Public
Use: Private
Elevation: Ground Level

Lodi

Linds Heliport

Lat. 38-12 Long. 121-16

Service:
Size:
Ownership: Private
Use: Private
Elevation: Ground Level

Lodi

Lodi Memorial Hospital Heliport

975 S. Fairmont Avenue

Lat. 38-07 Long. 121-17

Service:
Size: 65' x 65'
Ownership: Hospital
Use: Emergency
Elevation: Ground Level

Loma Linda

Loma Linda Community Hospital Heliport

Lat. 34-02 Long. 117-15

Service:
Size: 74' x 74'
Ownership: Hospital
Use: Emergency
Elevation: Ground Level

CALIFORNIA - continued

Loma Linda

Loma Linda University Medical

Center Heliport

11234 Anderson St.

Lat. 34-03 Long. 117-15

714/796-7311

Service: Lighted, marked
Size: 52' x 52'
Ownership: Hospital
Use: Emergency
Elevation: Rooftop

Lomita

Lomita Sheriff Station Heliport

Lat. 33-47 Long. 118-19

Service:
Size: 60' x 60'
Ownership: L.A. County
Sheriff
Use: Private/Emergency
Elevation: Rooftop

Lone Pine

Lone Pine Heliport

Lat. 36' x 36'

Service: Fuel, marked
Size: 56' x 56'
Ownership: Public
Use: Public
Elevation: Ground Level

Long Barn

Bald Mountain Heliport

Lat. 38-09 Long. 120-05

Service: Windssock, marked
fuel
Size: 78' x 255'
Ownership: Private
Use: Private
Elevation: Ground Level

Long Beach

Douglas Aircraft Co. Heliport

5 miles NE of city

Lat. 33-50 Long. 113-09

Service:
Size: 45' x 41'
Ownership: McDonnell Douglas
Use: Private
Elevation: Rooftop

Long Beach

Memorial Hospital Heliport

2801 Atlantic Avenue

Lat. 33-48 Long. 118-11

213-595-2311

Service: Windssock, marked
Size: 44' x 58'
Ownership: Hospital
Use: Emergency
Elevation: Rooftop

CALIFORNIA - continued

Long Beach
 Long Beach Regional Naval Medical
 Center Heliport
 7500 Carson Street
 Lat. 33-49 Long. 118-04
 Service:
 Size: 100' x 100'
 Ownership: Government
 Use: Emergency
 Elevation: Ground Level

Long Beach
 Port of Long Beach Heliport
 1333 El Embarcadero
 Lat. 33-44 Long. 118-12
 213/775-3469 ext. 205
 Service:
 Size: 85' x 115'
 Ownership: Public
 Use: Public (prior
 permission required)
 Elevation:

Long Beach
 Queen Mary Heliport
 Easterly edge of Pier J
 Lat. 33-45 Long. 118-11
 Service:
 Size: 123' x 200'
 Ownership: Pacific Off-shore
 Helicopters
 Use: Private
 Elevation: Ground Level

Long Beach
 Rockwell Int'l Heliport
 1700 East Imperial Highway
 390-1141
 Service:
 Size: 105' x 75'
 Ownership: Company
 Use: Private
 Elevation: Ground Level

Long Beach
 Utility Helicopters Heliport
 3215 East Spring
 Adjacent Harbor Administration Bldg.
 434-5285
 Service:
 Size: 80' x 100'
 Ownership: Company
 Use: Private
 Elevation: Ground Level

Los Angeles
 ABC-TV Heliport
 Lat. 34-06 Long. 118-17
 213/663-3311
 Service: Lighted
 Size: 110' x 110'
 Ownership: American Broadcasting Co.
 Use: Private
 Elevation: Ground Level

CALIFORNIA - continued

Los Angeles
 Airport Imperial Bldg. Heliport
 S.W. corner of Imperial Highway
 & Sepulveda Blvd.
 Lat. 33-55 Long. 118-23
 Service:
 Size: 40' x 40'
 Ownership: Kilroy Messenger
 Company
 Use: Private
 Elevation: Rooftop

Los Angeles
 Ambassador Hotel Heliport
 3400 Wilshire and Kenmore
 213/387-7011
 Service:
 Size:
 Ownership: Hotel
 Use: Prior permission
 required
 Elevation: Ground Level

Los Angeles
 Atlantic Richfield Plaza Heliport
 ARCO Towers - 515 S. Flower St.
 Lat. 34-03 Long. 118-15
 213/486-3402
 Service: Windsock, marked,
 lighted
 Size: 60' x 78'
 Ownership: Private
 Use: Private
 Elevation: Rooftop

Los Angeles
 Atomics Int'l Div. Heliport
 Lat. 34-14 Long. 118-35
 Service:
 Size: 40' x 40'
 Ownership: Private
 Use: Private
 Elevation: Ground Level

Los Angeles
 Beaumont Miller & Co. Heliport
 Wilshire and Cochran
 937-1586 or 937-1589
 Service:
 Size: 70' x 60'
 Ownership: Private
 Use: Private
 Elevation: Rooftop

Los Angeles
 Biltmore Hotel Heliport
 515 S. Olive Street
 6th & Olive Streets.
 Lat. 34-02 Long. 118-15
 213/272-8237
 Service: Lighted, marked
 Size: 28' x 51'
 Ownership: Biltmore Hotel
 Use: Private
 Elevation: Rooftop

CALIFORNIA - continued

Los Angeles
Biscailuz Center Heliport
Lat. 34-03 Long. 118-10
Service:
Size: 56' x 108'
Ownership: Public
Use: Private
Elevation: Ground Level

Los Angeles
Bonaventure Hotel Heliport
Lat. 34-03 Long. 118-15
Service:
Size: 50' x 50'
Ownership: Hotel
Use: Private
Elevation: Rooftop

Los Angeles
California Federal Plaza Heliport
5670 Wilshire Blvd.
(atop California Federal Savings &
Loan Assn. Bldg.)
Lat. 34-04 Long. 118-21
213/937-0321 ext. 615
Service: Lighted, marked,
parking
Size: 108' x 78'
Ownership: Private
Use: Prior permission
required
Elevation: Rooftop

Los Angeles
California Federal Savings Heliport
1910 Sunset Blvd. at Glendale Blvd.
213/382-8209
Service: Parking, lighted
Size: 100' x 100'
Ownership: California Federal
Savings
Use: Prior permission required
Elevation: Rooftop

Los Angeles
Capistrano Company Heliport
6380 Wilshire Blvd.
Service:
Size:
Ownership: Capistrano Company
Use: Private
Elevation: Rooftop

Los Angeles
CBS-TV City Heliport
7800 Beverly Blvd.
Lat. 34-04 Long. 118-21
213/651-2345 ext. 2448
Service: Windsock, marked
lighted
Size: 65' x 65'
Ownership: Columbia Broadcasting
Systems, Inc.
Use: Private
Elevation: Rooftop

CALIFORNIA - continued

Los Angeles
Children's Hospital Heliport
4614 Sunset Blvd. (Sunset &
Vermont)
Lat. 34-03 Long. 118-17
213/660-2450 ext. 2211
Service: Lighted, marked
Size: 75' x 105'
Ownership: Hospital
Use: Emergency
Elevation: Rooftop

Los Angeles
City Hall East Heliport
Temple and Main Streets
Lat. 34-03 Long. 118-14
213/624-5211 ext 1486
Service: Lighted, marked
Size: 92' x 77'
Ownership: City of L.A.
Use: Private
Elevation: Rooftop

Los Angeles
City Hall Heliport
Temple and Main Streets
Lat. 34-03 Long. 118-14
213/624-5211 ext/ 1486
Service: Lighted, marked
Size: 50' x 50'
Ownership: City of L.A.
Use: Private
Elevation: Rooftop

Los Angeles
City National Bank Bldg. Heliport
606 S. Olive Street
Lat. 34-02 Long. 118-15
Service: Marked
Size: 60' x 60'
Ownership: Buckeye Realty
& Management
Use: Private
Elevation: Rooftop

Los Angeles
Coast Guard (LAX) Heliport
Lat. 33-56 Long. 118-24
Service: Windsock, marked
Fuel
Size: 100' x 100'
Ownership: Public
Use: Public
Elevation: Ground Level

Los Angeles
Coldwater Signal Office Heliport
(Engine Co. #108)
Lat. 34-07 Long. 118-24
Service: Lighted, marked
Size: 40' diameter
Ownership: L.A. Fire Dept.
Use: Private
Elevation: Ground Level

CALIFORNIA - continued

Los Angeles
Cromwell Field - Campus of
USC Heliport
Lat. 34-01 Long. 118-17
Service:
Size: 50' x 50'
Ownership: Private
Use: Private
Elevation: Ground Level

Los Angeles
Dart Industries Heliport
8480 Beverly Blvd.
Lat. 34-04 Long. 118-22
213/658-2533
Service: Lighted
Size: 20' x 20'
Ownership: Dart Industries, Inc.
Use: Private
Elevation: Rooftop

Los Angeles
Dept. of Water & Power Heliport
1st and Hope Streets
Lat. 34-03 Long. 118-14
Service: Lighted
Size: 65' x 65'
Ownership: Dept. of Water
and Power
Use: Private
Elevation: Rooftop

Los Angeles
Devonshire Station
L.A. Police Dept. Heliport
Lat. 34-15 Long. 118-31
Service: Lighted, marked
Size: 38' x 48'
Ownership: L.A. Police
Use: Private
Elevation: Rooftop

Los Angeles
Engine Co. #109 Heliport
Lat. 34-08 Long. 118-29
Service:
Size: 100' x 100'
Ownership: Municipal
Use: Municipal
Elevation: Rooftop

Los Angeles
Equitable Life Heliport
Lat. 34-03 Long. 118-20
Service:
Size: 76' x 66'
Ownership: Private
Use: Private
Elevation: Rooftop

CALIFORNIA - continued

Los Angeles
Fox Hills Heliport
Pico Blvd. and Ave. of Stars
Lat. 34-03 Long. 118-24
Service:
Size: 75' x 75'
Ownership: 20th Century
Fox Film Corp.
Use: Private
Elevation: Ground Level

Los Angeles
Golden West Skyways Heliport
Lat. 34-12 Long. 118-29
Service: Windsock, marked
fuel
Size: 80' x 80'
Ownership: Public
Use: Public
Elevation: Ground Level

Los Angeles
Good Samaritan Medical Center
Heliport
1212 Shatto Street
213/482-8111
Service:
Size:
Ownership: Hospital
Use: Emergency
Elevation:

Los Angeles
Goodyear Tire & Rubber Co. Heliport
6701 S. Central
Lat. 33-51 Long. 118-16
213/983-3086
Service: Fuel, marked
Size: 65' x 65'
Ownership: Goodyear Tire
and Rubber Co.
Use: Private
Elevation: Ground Level

Los Angeles
Holiday Inn Heliport
Commerce at Gage Drive Inn
Lat. 34-01 Long. 118-08
Service:
Size: 60' x 60'
Ownership: Private
Use: Private
Elevation: Ground Level

Los Angeles
Hollywood Park Heliport
5858 Wilshire Blvd.
Service:
Size: 40' x 40'
Ownership: Private
Use: Private
Elevation: Ground Level

CALIFORNIA - continued

Los Angeles
Hotel New Otani Heliport
Lat. 34-03 Long. 118-14
Service:
Size: 50' x 50'
Ownership: Hotel
Use: Private
Elevation: Ground Level

Los Angeles
ITT-Industrial Heliport
Lat. 34-18 Long. 118-28
Service:
Size: 125' x 125'
Ownership: Private
Use: Private
Elevation: Ground Level

Los Angeles
J.E.B. Heliport
Lat. 34-02 Long. 118-32
Service:
Size: 50' diameter
Ownership: Public
Use: Private
Elevation: Ground Level

Los Angeles
KABC Radio Heliport
Lat. 34-01 Long. 118-22
213/663-3311
Service: Marked
Size: 65' x 65'
Ownership: KABC Radio
Use: Private
Elevation: Ground Level

Los Angeles
Kirkeby Center Building Heliport
10889 Wilshire Blvd.
Lat. 34-03 Long. 118-26
Service: Lighted
Size: 36' x 43'
Ownership: Kirkeby Center
Use: Private
Elevation: Rooftop

Los Angeles
Lee Tower Heliport
Wilshire & Cochran
Lat. 34-03 Long. 118-20
213/937-1586 ext. 937
Service:
Size: 70' x 60'
Ownership: Beaumont Miller Co.
Use: Prior permission
required
Elevation: Ground Level

CALIFORNIA - continued

Los Angeles
Little Tokyo Towers Heliport
Lat. 34-04 Long. 118-13
Service:
Size: 50' x 50'
Ownership: Private
Use: Private
Elevation: Rooftop

Los Angeles
Litton Industries Heliport
Lat. 34-10 Long. 118-36
213/887-2416
Service: Windsock
Size: 20' x 23'
Ownership: Litton Industries
Use: Private
Elevation: Ground Level

Los Angeles
City of L.A. Bureau of Sanitation
Refuse Collection Administration
2611 East 25th Street
624-5211 ext. 1751
Service:
Size:
Ownership: Municipal
Use: Municipal
Elevation: Ground Level

Los Angeles
City of L.A. Bureau of Sanitation
Sewer Maintenance
11168 Missouri Ave.
478-7253
Service:
Size:
Ownership: Municipal
Use: Municipal
Elevation: Ground Level

Los Angeles
City of L.A. Bureau of Sanitation
Terminal and Ferry Streets
Service:
Size:
Ownership: Municipal
Use: Municipal
Elevation:

Los Angeles
City of L.A. Bureau of Sanitation
Sewer Maintenance
3233 Thatcher Avenue
821-5671
Service:
Size:
Ownership: Municipal
Use: Municipal
Elevation: Ground Level

CALIFORNIA - continued

Los Angeles
City of L.A. Bureau of Sanitation
452 San Fernando Road
485-4922 ext. 3801
Service:
Size:
Ownership: Municipal
Use: Municipal
Elevation: Ground Level

Los Angeles (RESEDA)
City of L.A. Bureau of Sanitation
Sewer Maintenance
18560 Topham
345-2107
Service:
Size:
Ownership: Municipal
Use: Municipal
Elevation: Ground Level

Los Angeles
City of L.A. Bureau of Sanitation
2027 Stoner Avenue At Barrington
478-0731
Service:
Size:
Ownership: Municipal
Use: Municipal
Elevation: Ground Level

Los Angeles (VENICE)
City of L.A. Bureau of Sanitation
2649 East Washington
393-9931 ext. 1751
Service:
Size:
Ownership: Municipal
Use: Municipal
Elevation: Ground Level

Los Angeles (DOCKWEILER BEACH)
City of L.A. Bureau of Sanitation
Sewage Treatment
12000 Vista Del Mar
772-3394
Service:
Size:
Ownership: Municipal
Use: Municipal
Elevation: Ground Level

Los Angeles
City of L.A. Bureau of Sanitation
Sewer Maintenance
10801 Chandler Blvd.
963-5846
Service:
Size:
Ownership: Municipal
Use: Municipal
Elevation: Ground Level

CALIFORNIA - continued

Los Angeles
L.A. Bureau of Sanitation Refuse
Collection & Disposal Division
8840 Vanalden
772-3394 ext. 81627
Service:
Size:
Ownership: Municipal
Use: Municipal
Elevation: Ground Level

Los Angeles
L.A. Bureau of Sanitation
1408 North Gaffey
831-9211 ext. 83357
Service:
Size:
Ownership: Municipal
Use: Municipal
Elevation:

Los Angeles (Sun Valley)
City of L.A. Bureau of Sanitation
12455 Wicks Street
782-6125 ext. 81521
Service:
Size:
Ownership: Municipal
Use: Municipal
Elevation: Ground Level

Los Angeles (Hollywood)
City of L.A. Bureau of Sanitation
6014 Waring Avenue
485-1922 ext. 85-236
Service:
Size:
Use: Municipal
Ownership: Municipal
Elevation: Ground Level

Los Angeles
City of L.A. Bureau of Sanitation
Sewage Treatment
10201 West Jefferson
772-3394
Service:
Size:
Ownership: Municipal
Use: Municipal
Elevation: Ground Level

Los Angeles
City of L.A. Bureau of Sanitation
2002 West Slauson
295-1000
Service:
Size:
Ownership: Municipal
Use: Municipal
Elevation: Ground Level

CALIFORNIA - continued

Los Angeles
L.A. Department of Water & Power
Civic Center near Hope and First St.
111 N. Hope Street
Lat. 34-03 Long. 118-14
Service: Lighted, windsock
Size: 65' x 65'
Ownership: Municipal
Use: Private
Elevation: Rooftop

Los Angeles
City of L.A. Fire Department
221 North Hill Street
628-6161
Service:
Size: 100' x 100'
Ownership: Municipal
Use: Municipal
Elevation: Ground Level

Los Angeles
City of Los Angeles Fire Department
62nd and Main
Service:
Size:
Ownership: Municipal
Use: Municipal
Elevation:

Los Angeles
L.A. Convention Center Heliport
Lat. 34-02 Long. 118-16
Service:
Size: 236' x 120'
Ownership: Municipal
Use: Public
Elevation: Rooftop

Los Angeles
City of L.A. Police Dept.
West Valley Station/19020 Van Owen at Wilbur
624-5211 ext. 2600
Service:
Size: 50' x 50'
Ownership: Municipal
Use: Private
Elevation: Ground Level

Los Angeles
L.A. co. Fire Dept.
Sand Canyon Road north of Placorita
Canyon
805/252-1235
Service:
Size: 100' x 100'
Ownership: Municipal
Use: Private
Elevation:

CALIFORNIA - continued

Los Angeles
L.A. Co. Fire Department
County Fire Station #74, Dexter
Park, N.W. of Hanson Dam
267-2466
Service:
Size: 100' x 90'
Ownership: Municipal
Use: Municipal
Elevation:

Los Angeles
L.A. County Men's Detention
Center Heliport
Vignes & Macy Streets
Lat. 34-03 Long. 118-13
213/269-7491
Service: Windsock, lighted
Size: 48' x 48'
Ownership: Municipal
Use: Private
Elevation: Rooftop

Los Angeles
L.A. County Sheriff Admin. Bldg.
Heliport
Lat. 34-03 Long. 118-13
Service:
Size: 90' x 90'
Ownership:
Use:
Elevation: Rooftop

Los Angeles
Sheriff's Dept. Heliport
Lat. 34-02 Long. 118-08
213/421-2701
Service:
Size: 60' x 60'
Ownership: L.A. County
Use: Private
Elevation: Ground Level

Los Angeles (Van Nuys)
L.A. County Van Nuys City Hall
6230 Sylmar Avenue
787-3350
Service:
Size: 40' x 40'
Ownership: Municipal
Use: Municipal
Elevation: Rooftop

Los Angeles
L.A. Hilton Hotel Heliport
Wilshire Blvd. & Figueroa St.
Lat. 34-03 Long. 118-15
Service: Lighted, marked
Size: 65' x 65'
Ownership: Hotel
Use: Private
Elevation: Rooftop

CALIFORNIA - continued

Los Angeles
Los Angeles International Airport
Lat. 33-56 Long. 118-24
Service: Fuel, marked
 lighted
Size: 200' x 150'
 192' x 192'
 150' x 110'
Ownership: L.A. Airport
Use: Public
Elevation: Ground Level

Los Angeles
Martin Luther King, Jr. General
Hospital Heliport
12021 Wilmington Avenue
Lat. 33-55 Long. 118-14
Service:
Size: 65' x 65'
Ownership: Hospital
Use: Emergency
Elevation: Ground Level

Los Angeles
Mountain Patrol #2 Heliport
Lat. 34-07 Long. 118-29
Service:
Size: 88' x 44'
Ownership: Public
Use: Private
Elevation: Ground Level

Los Angeles
Merle Norman Cosmetics Heliport
9035 Bellanca Avenue
Lat. 33-57 Long. 118-22
Service:
Size: 100' x 100'
Ownership: Private
Use: Private
Elevation: Rooftop

Los Angeles
Occidental Life Insurance Co.
Heliport
Lat. 34-02 Long. 118-15
Service: Windsock, marked
 lighted
Size: 65' x 65'
Ownership: Occidental Life Ins.
Use: Private
Elevation: Rooftop

Los Angeles
Operating Engineers Pension Trust
Bldg. Heliport
Lat. 34-03 Long. 118-17
213/387-7378
Service: Lighted, marked
Size: 80' x 60'
Ownership: Operating Engineers
Use: Private
Elevation: Rooftop

CALIFORNIA - continued

Los Angeles
Pacific Electric Bldg. Heliport
Lat. 34-02 Long. 118-14
Service: Marked
Size: 65' x 65'
Ownership: South Pacific
 Transportation Co.
Use: Private
Elevation: Rooftop

Los Angeles
Pacific Telephone Co. Heliport
Wilshire Blvd. & Harbor Freeway
Lat. 34-03 Long. 118-15
Service:
Size: 62' x 35'
Ownership: Company
Use: Private
Elevation: Rooftop

Los Angeles
Parker Center Heliport
First & Los Angeles Streets
Lat. 34-03 Long. 118-04
213/485-2600
Service: Windsock, marked
 lighted
Size: 75' x 75'
Ownership: L.A. Police Dept.
Use: Private
Elevation: Rooftop

Los Angeles
Parkwood Community Hospital Heliport
Lat. 34-11 Long. 118-37
Service:
Size: 80' x 80'
Ownership: Hospital
Use: Emergency
Elevation: Ground Level

Los Angeles *
Rockwell Int'l Hanger 4 Heliport
2230 East Imperial Highway
Lat. 33-56 Long. 118-23
Service:
Size: 40' x 100'
Ownership: Private
Use: Private
Elevation:

Los Angeles
Santa Ynez Inn Heliport
Lat. 34-02 Long. 118-33
Service:
Size: 94' x 45'
Ownership: Private
Use: Private
Elevation: Ground Level

CALIFORNIA - continued

Los Angeles
SEB-GL-1 Sheriffs Heliport
Lat. 34-02 Long. 118-00
Service:
Size: 47' x 61'
Ownership: Sheriffs Aero Bureau
Use: Private
Elevation: Ground Level

Los Angeles
SEB-GL-2 Sheriffs Heliport
Lat. 34-02 Long. 118-00
Service: Marked
Size: 50' x 50'
Ownership: Sheriffs Aero Bureau
Use: Private
Elevation: Ground Level

Los Angeles
Security Pacific National Bank
333 South Hope
213/613-5555
Lat. 34-03 Long. 118-15
Service: Lighted, windsock
Size: 84' x 86'
Ownership: Bank
Use: Private
Elevation: Rooftop

Los Angeles
Schultz Heliport
3249 LaCienaga Blvd.
Lat. 34-01 Long. 118-22
213/870-4528
Service: Lighted, fuel
Size: 170' x 200'
Ownership: Schultz Enterprises
Use: Private
Elevation: Ground Level

Los Angeles
Sunset-Glendale Heliport
Lat. 34-04 Long. 118-15
213/484-8030
Service: Windsock, marked
lighted
Size: 100' x 66'
Ownership: Private
Use: Prior permission
required
Elevation: Rooftop

Los Angeles
Terminal Annex Heliport
Lat. 34-03 Long. 118-14
213/688-2285
Service: Lighted, windsock
Size: 65' x 65'
Ownership: U.S. Postal Service
Use: Private
Elevation: Rooftop

CALIFORNIA - continued

Los Angeles
TRW Space Technology Lab. Heliport
South of Imperial Highway, West
of Aviation Blvd.
Lat. 33-55 Long. 118-22
Service:
Size: 125' x 125'
Ownership: Private
Use: Private
Elevation: Ground Level

Los Angeles
UCLA Heliport
Sunset Blvd. & Belagio Drive
Lat. 34-03 Long. 118-26
Service: Lighted, marked
Size: 69' x 69'
Ownership: UCLA
Use: Medical Emergency
Elevation: Rooftop

Los Angeles
UCLA Hospital Heliport
10833 Lecont Ave.
Service:
Size:
Ownership: Hospital
Use: Emergency
Elevation: Ground Level

Los Angeles
United California Bank Building
Heliport
Lat. 34-04 Long. 118-17
Service: Lighted, marked
Size: 65' x 65'
Ownership: Bank
Use: Private
Elevation: Rooftop

Los Angeles
Van Nuys Heliport
Lat. 34-13 Long. 118-29
Service:
Size: 75' x 75'
25' x 25'
Ownership: Public
Use: Public
Elevation: Ground Level

Los Angeles
Van Nuys Heliport
San Diego Freeway & Stagg
988-3287
Service:
Size: 70' x 70'
Ownership: Private
Use: Private
Elevation: Ground Level

CALIFORNIA - continued

Los Angeles
 Venice Station Heliport
 Lat. 33-59 Long. 118-25
 Service: Windsock, marked
 lighted
 Size: 38' x 47'
 Ownership: Municipal
 Use: Private
 Elevation: Rooftop

Los Angeles
 Viking Industries Heliport
 Nordhoff Street
 341-4330
 Service:
 Size: 100' diameter
 Ownership: Private
 Use: Private
 Elevation: Ground Level

Los Angeles
 John Wesley Hospital Heliport
 213/748-3111
 Service:
 Size: 30' x 30'
 Ownership: Hospital
 Use: Emergency
 Elevation: Ground Level

Los Angeles
 Westhills Hospital Heliport
 Lat. 34-12 Long. 118-37
 Service:
 Size: 40' x 40'
 Ownership: Hospital
 Use: Emergency
 Elevation: Ground Level

Los Angeles
 West Valley Station Heliport
 Lat. 34-11 Long. 118-32
 213/485-2600
 Service: Lighted, marked
 Size: 180' x 175'
 Ownership: L.A. Police Dept.
 Use: Prior permission
 required
 Elevation: Ground Level

Los Angeles
 White Memorial Medical Center
 1720 Brookland Avenue
 213/269-9131
 Service:
 Size:
 Ownership: Hospital
 Use: Emergency
 Elevation:

CALIFORNIA - continued

Los Angeles
 Wilshire Grande Heliport
 Lat. 34-04 Long. 118-25
 Service:
 Size: 50' x 50'
 Ownership: Private
 Use: Private
 Elevation: Rooftop

Los Angeles
 Wilshire Police Heliport
 Lat. 34-02 Long. 118-20
 213/485-2608
 Service: Marked, lighted
 Size: 40' x 47'
 Ownership: L.A. Police Dept.
 Use: Police/Emergency
 Elevation: Rooftop

Los Angeles
 World Plan Executive Council
 Lat. 34-02 Long. 118-33
 Service: Marked
 Size: 32' x 45'
 Ownership: Private
 Use: Private
 Elevation: Ground Level

Los Gatos
 Alma Fire Station Heliport
 Lat. 37-11 Long. 121-59
 Service: Windsock, fuel
 Size: 67' x 38'
 Ownership: Municipal
 Use: Private
 Elevation: Ground Level

Los Gatos
 Almaden Vineyard Heliport
 Lat. 37-16 Long. 121-55
 Service:
 Size: 65' x 65'
 Ownership: Private
 Use: Private
 Elevation: Ground Level

Malibu
 Hughes Malibu Heliport
 Highway 101 and Malibu Canyon
 Road
 Lat. 34-02 Long. 118-41
 213/391-0711 ext. 202
 Service: Windsock
 Size: 150' x 140'
 Ownership: Hughes Aircraft
 Use: Private
 Elevation: Ground Level

CALIFORNIA - continued

Malibu
L.A. County Fire Dept. Heliport
Tapia Park in Malibu Canyon
347-2380
Service:
Size: 100' x 100'
Ownership: Municipal
Use: Municipal
Elevation: Ground Level

Malibu
L.A. County Detention Camp #13
Lat. 34-05 Long. 118-52
Service:
Size: 150' x 60'
Ownership: Public
Use: Private
Elevation: Ground Level

Malibu
L.A. County Fire Dept. Camp #70
Service:
Size:
Ownership: Municipal
Use: Private
Elevation:

Malibu
L.A. Fire Dept. Heliport
Pacific Coast Hwy & Carizon
Canyon Railroad
456-9532
Service: Lighted
Size: 75' x 75'
Ownership: Municipal
Use: Municipal
Elevation:

Malibu
Malibu Administration Center Heliport
Lat. 34-02 Long. 118-41
213/456-6481
Service: Fuel, lighted
Size: 30' x 40'
Ownership: L.A. County
Use: Private
Elevation: Rooftop

Manhattan Beach
TRW Systems Heliport
Lat. 33-53 Long. 118-22
Service: Marked
Size: 65' x 65'
Ownership: Private
Use: Private
Elevation: Ground Level

Maricopa
D. Wayne Smith Heliport
Lat. 35-03 Long. 119-24
Service: Windsock, fuel
Size: 35' x 35'
Ownership: Private
Use: Private
Elevation: Ground Level

CALIFORNIA - continued

McCloud
Ash Creek Ranger Station Heliport
Lat. 41-15 Long. 121-57
Service: Marked
Size: 50' x 54'
Ownership: Municipal
Use: Private
Elevation: Ground Level

Menlo Park
Lane Publishing Co. Heliport
Service:
Size: 100' x 100'
Ownership: Lane Publishing
Use: Private
Elevation: Ground Level

Merced
Flying M Ranch Heliport
Lat. 37-13 Long. 120-28
Service:
Size: 50' x 60'
Ownership: Private
Use: Private
Elevation: Rooftop

Michigan Bar
Van Vleck Heliport
Lat. 38-28 Long. 121-03
Service:
Size:
Ownership:
Use:
Elevation:

Mill Valley
Marin County Heliport
Lat. 37-52 Long. 122-30
Service: Lighted
Size: 100' x 100'
Ownership: Public
Use: Private
Elevation: Ground Level

Mission Viejo
Mission Miego Community Hospital
Heliport
Service: Lighted, marked
Size: 65' x 65'
Ownership: Hospital
Use: Emergency
Elevation: Ground Level

Modesto
Modesto City-County Heliport
Lat. 37-37 Long. 120-57
209/524-4011
Service:
Size:
Ownership: Municipal
Use: Public
Elevation: Ground Level

CALIFORNIA - continued

Monrovia
 Monrovia Heliport
 S. of Huntington Drive between
 Falling Leaf Ave. and Sawpit
 Lat. 34-08 Long. 117-59
 Service:
 Size: 220' x 100'
 Ownership: Consolidated Electro-
 dynamics Corp.
 Use: Private
 Elevation: Ground Level

Monte Rio
 Tri County Copters Heliport
 11720 Laurel Dell Ave.
 Lat. 38-27 Long. 123-02
 707/865-2363
 Service: Fuel
 Size: 100' x 100'
 Ownership: Private
 Use: Private
 Elevation: Ground Level

Montebello
 Arciero Brothers Heliport
 1 mile E of City
 Lat. 34-00 Long. 118-05
 Service:
 Size: 75' x 75'
 Ownership: Arciero Brothers
 Use: Private
 Elevation: Ground Level

Montebello
 Holiday Inn Heliport
 724-1400
 Service:
 Size: 60' x 60'
 Ownership: Holiday Inn
 Use: Public
 Elevation: Ground Level

National City
 Collins Heliport
 Lat. 32-38 Long. 117-06
 Service:
 Size: 60' x 60'
 Ownership:
 Use: Public
 Elevation: Ground Level

National City
 Paradise Valley Hospital Heliport
 2400 E. 4th Street
 Lat. 32-41 Long. 117-04
 714/474-6311
 Service: Lighted, marked
 Size: 65' x 65'
 Ownership: Hospital
 Use: Emergency
 Elevation: Ground Level

CALIFORNIA - continued

Nevada City
 Bowman Lake Heliport
 Lat. 39-26 Long. 120-39
 Service:
 Size: 50' x 50'
 Ownership: Private
 Use: Private
 Elevation: Ground Level

Nevada City
 Jackson Lake Heliport
 English Mountain Ranch
 Lat. 39-27 Long. 120-33
 Service:
 Size: 60' x 75'
 Ownership: Private
 Use: Private
 Elevation: Ground Level

Nevada City
 Lake Spaulding Dam Heliport
 Lat. 39-19 Long. 120-38
 Service:
 Size: 30' x 50'
 Ownership: Private
 Use: Private
 Elevation: Ground Level

Nevada City
 Rock Pile Heliport
 Lat. 39-18 Long. 120-39
 Service: Windsock
 Size: 50' x 50'
 Ownership: Private
 Use: Private
 Elevation: Ground Level

Newbury Park
 J & D Ranch Heliport
 Lat. 34-09 Long. 118-54
 Service: Lighted, marked
 Size: 100' x 100'
 Ownership: Private
 Use: Private
 Elevation: Ground Level

Newbury Park
 Rockwell Int'l Science Center
 Heliport
 Lat. 34-11 Long. 118-54
 Service:
 Size: 40' x 40'
 Ownership: Rockwell Int'l
 Use: Private
 Elevation: Ground Level

Newhall
 Golden State Hospital Heliport
 Lyons Avenue
 Lat. 34-22 Long. 118-33
 916/365-3128
 Service:
 Size: 58' x 62'
 Ownership: Hospital
 Use: Emergency
 Elevation: Ground Level

CALIFORNIA - continued

Newhall
 L.A. County Sheriff Dept. Heliport
 24238 N. San Fernando Road
 Lat. 34-28 Long. 118-35
 Service:
 Size:
 Ownership: Municipal
 Use: Municipal
 Elevation: Ground Level

Newhall
 Newhall Heliport
 near intersection of Golden State
 and Antelope Valley Freeways
 Service:
 Size: 120' x 120'
 Ownership: Private
 Use: Private
 Elevation:

Newhall
 Newhall Sheriffs Heliport
 Lat. 34-24 Long. 118-33
 Service: Windssock, marked, lighted
 Size: 48' x 48'
 Ownership: L.A. County
 Use: Private
 Elevation: Rooftop

Newhall
 Station 123 County Fire Dept. Heliport
 Lat. 34-23 Long. 118-24
 Service: Lighted
 Size: 75' x 110'
 Ownership: Municipal
 Use: Private
 Elevation: Ground Level

Newhall
 Wayside Sheriffs Heliport
 Lat. 34-27 Long. 118-35
 Service: Windssock
 Size: 32' x 32'
 Ownership: L.A. County
 Use: Private
 Elevation: Ground Level

Newhall
 SCE Pardue Substation Heliport
 Lat. 34-26 Long. 118-34
 213/572-2425
 Service:
 Size: 20' x 20'
 Ownership: Private
 Use: Private
 Elevation: Ground Level

Newport Beach
 Hoag Memorial Hospital Heliport
 714/645-8600
 Service: Marked, lighted
 Size: 65' x 65'
 Ownership: Hospital
 Use: Emergency
 Elevation: Rooftop

CALIFORNIA - continued

Newport Beach
 Newport Beach Heliport
 Lat. 33-37 Long. 117-53
 Service:
 Size: 100' x 100'
 Ownership: Private
 Use: Private
 Elevation: Ground Level

Newport Beach
 Newport Beach Police Heliport
 Lat. 33-37 Long. 117-52
 Service:
 Size: 200 x 120
 Ownership:
 Use:
 Elevation: Rooftop

Northridge
 Northridge Hospital Heliport
 18300 Roscoe Blvd.
 Lat. 34-13 Long. 118-31
 Service:
 Size: 65' x 65'
 Ownership: Hospital
 Use: Emergency
 Elevation: Rooftop

Norwalk
 Norwalk Sheriffs Station Heliport
 Norwalk and Imperial
 Lat. 33-54 Long. 118-04
 Service: Marked, lighted
 Size: 26' x 30'
 Ownership: Public
 Use: Private
 Elevation: Rooftop

Norwalk
 Southeast Superior Court
 Lat. 33-55 Long. 118-04
 Service: Lighted, windssock
 Size: 65' x 65'
 Ownership: Municipal
 Use: Private
 Elevation: Rooftop

Oakland
 Alameda County Parking Garage
 Heliport
 Between Jackson & Madison
 Lat. 37-48 Long. 122-15
 Service: Lighted
 Size: 100' x 136'
 Ownership: Public
 Use: Private
 Elevation: Rooftop

CALIFORNIA - continued

Oakland
 Metropolitan Oakland Int'l Heliport
 Lat. 37-42 Long. 122-12
 415/562-6600
 Service:
 Size: 100' x 75'
 Ownership: Municipal
 Use: Public
 Elevation: Ground Level

Oakland
 Terminal Heliport
 Lat. 37-48 Long. 122-18
 Service:
 Size: 225' x 75'
 Ownership: Private
 Use: Private
 Elevation: Ground Level

Oakland
 Naval Hospital Heliport
 Lat. 37-46 Long. 122-08
 415/639-2211
 Service:
 Size: 200' x 120'
 Ownership: U.S. Government
 Use: Emergency
 Elevation: Ground Level

Oceanside
 Tri-City Hospital Heliport
 4002 Vista Way
 Lat. 33-11 Long. 117-17
 714/722-1311
 Service: Lighted, marked
 Size: 40' x 40'
 Ownership: Hospital
 Use: Emergency
 Elevation: Ground Level

Ojai
 Ojai Honor Farm Heliport
 Lat. 34-25 Long. 119-17
 Service: Windsock, lighted
 Size: 98' x 76'
 Ownership: Ventura County Sheriffs
 Dept.
 Use: Private
 Elevation: Ground Level

Ojai
 Ojai Valley Hospital Heliport
 Lat. 34-26 Long. 119-22
 Service:
 Size: 137' x 150'
 Ownership: Hospital
 Use: Emergency
 Elevation: Ground Level

CALIFORNIA - continued

Old River
 Rossi Farms Heliport
 Lat. 35-16 Long. 119-06
 Service: Fuel
 Size: 30' x 80'
 Ownership: Private
 Use: Private
 Elevation: Ground Level

Ontario
 Ontario Motor Speedway Heliport
 San Bernardino County
 Service: Marked, windsock
 Size: 180' x 398'
 Ownership: Private
 Use: Public
 Elevation: Ground Level

Orange
 Orange County Communications
 Center Heliport
 Lat. 33-46 Long. 117-53
 Service: Windsock, marked
 lighted
 Size: 61' x 65'
 Ownership: Orange County
 Use: Private
 Elevation: Rooftop

Orange
 UCI Medical Center Heliport
 101 City Drive
 714/634-6011
 Service:
 Size:
 Ownership: Private
 Use: Emergency
 Elevation:

Orange
 "The City" Orange Heliport
 Lat. 33-47 Long. 117-53
 714/633-7111
 Service:
 Size: 55' x 55'
 Ownership: The City of
 Partnership
 Use: Private
 Elevation: Ground Level

Orinda
 Sandhill Heliport
 Lat. 37-55 Long. 122-11
 Service:
 Size: 400' x 60'
 Ownership: Private
 Use: Private
 Elevation: Ground Level

CALIFORNIA - continued

Orosi

Dawson Heliport

Lat. 36-32 Long. 119-17

Service:

Size: 100' x 100'

Ownership: Louis Dawson

Use: Private

Elevation: Ground Level

Oroville

Medical Center Hospital of Oroville
Heliport

2767 Olive Highway

916/533-8500

Service:

Size: 120' x 80'

Ownership: Hospital

Use: Emergency

Elevation: Ground Level

Oxnard

St. John's Hospital Heliport

333 N. F Street

Lat. 34-12 Long. 119-11

805/483-1141

Service: Lighted, marked

Size: 45' x 86'

Ownership: Hospital

Use: Emergency

Elevation: Rooftop

Oxnard

Wallace Heliport

Lat. 34-13 Long. 119-09

Service: Lighted, marked

Size: 60' x 60'

Ownership: Wallace Machinery Co.

Use: Private

Elevation: Ground Level

Pacoima

Barton Co. Fire Dept. Heliport

Lat. 34-15 Long. 118-24

Service:

Size: Lighted, fuel

Ownership: Public

Use: Private

Elevation: Ground Level

Pacoima

Pacoima Memorial Lutheran Hospital
Heliport

Terribella and Eldridge

896-1121, 877-7115 or 877-7116

Service:

Size: 75' x 150'

Ownership: Hospital

Use: Emergency

Elevation: Ground Level

CALIFORNIA - continued

Palmdale

Lockheed Aircraft Corp. Heliport

Lat. 34-36 Long. 118-06

Service:

Size: 50' x 49'

Ownership: Lockheed Aircraft

Use: Private

Elevation: Ground Level

Palmdale

Palmdale General Hospital Heliport

Lat. 34-33 Long. 118-06

805/273-2211

Service: Windsack

Size: 20' x 20'

Ownership: Private

Use: Private

Elevation: Ground Level

Palm Desert

Eisenhower Medical Center Heliport

39000 Bob Hope Drive

714/346-3911

Lat. 33-45 Long. 116-24

Service:

Size: 60' x 60'

Ownership: Hospital

Use: Emergency

Elevation: Ground Level

Palm Desert

Kathy's Trail Heliport

Lat. 33-41 Long. 116-23

714/346-9862

Service:

Size: 30' x 30'

Ownership: Thomas M. Kelley

Use: Private

Elevation: Ground Level

Palm Springs

Desert Hospital

1151 N. Via Miraleste

Box 1627

714/323-6251

Service:

Size: 54' x 54'

Ownership: Hospital

Use: Emergency

Elevation: Ground Level

Palo Alto

Palo Alto Heliport

Near Mini Golf Course

Service:

Size: 150' diameter

Ownership: County of Santa

Clara

Use: Public

Elevation: Ground Level

CALIFORNIA - continued

Palo Alto
 Stanford University Hospital Heliport
 Lat. 37-26 Long. 122-10
 415/497-2300
 Service: Lighted, marked
 Size: 60' x 60'
 Ownership: Hospital
 Use: Emergency
 Elevation: Ground Level

Palos Verdes Estates
 Marineland Heliport
 Service:
 Size:
 Ownership: Marineland
 Use: Private
 Elevation: Ground Level

Palos Verdes
 Northrop Heliport
 Crest Road
 213/970-3750
 Lat. 33-46 Long. 118-23
 Service:
 Size: 65' x 65'
 Ownership: Northrop Corp.
 Use: Private
 Elevation: Ground Level

Paramount
 Paramount I.C.A. Heliport
 Lat. 33-53 Long. 118-10
 Service:
 Size: 60' x 60'
 Ownership: Private
 Use: Private
 Elevation: Ground Level

Pasadena
 Arroyo Seco Building Heliport
 117 E. Colorado Blvd.
 Lat. 34-09 Long. 118-10
 213/793-1514
 Service:
 Size: 30' x 25'
 Ownership: Private
 Use: Private
 Elevation: Rooftop

Pasadena
 Pasadena Camp #2 Heliport
 Lat. 34-11 Long. 118-10
 Service: Marked
 Size: 300' x 150'
 Ownership: Public
 Use: Private
 Elevation: Ground Level

CALIFORNIA - continued

Pasadena
 Eaton Dam County Fire Dept. Heliport
 Henninger Ridge near Eaton Canyon
 Lat. 34-10 Long. 118-04
 Service:
 Size: 65' x 65'
 Ownership: L.A. County
 Use: Private
 Elevation: Ground Level

Pasadena
 Fire Station #66 Heliport
 Eaton Canyon Road & New York Drive
 Lat. 34-10 Long 118-05
 213/269-7251 x 277
 Service:
 Size: 55' x 65'
 Ownership: L.A. County
 Use: Private
 Elevation: Ground Level

Pasadena
 Pasadena Medical Center Heliport
 1845 N. Fair Oaks Avenue
 213/449-4367
 Service:
 Size: 40' x 40'
 Ownership: Hospital
 Use: Emergency
 Elevation: Rooftop

Pasadena
 Pasadena Parking Heliport
 Lat. 34-08 Long. 118-08
 Service: Lighted, windsock
 Size: 66' x 66'
 Ownership: City of Pasadena
 Use: Private
 Elevation: Rooftop

Pasadena
 Pasadena Police Heliport
 3 miles NW of City
 Lat. 34-10 Long. 118-10
 213/577-4625
 Service: Lighted, marked
 windsock
 Size: 50' x 70'
 Ownership: L.A. Police Dept.
 Use: Private
 Elevation: Ground Level

Pasadena
 St. Luke Hospital Heliport
 2682 E. Washington Blvd.
 Lat. 34-10 Long. 118-05
 213/797-1144
 Service: Marked, lighted
 Size: 50' x 50'
 Ownership: Hospital
 Use: Emergency
 Elevation: Ground Level

CALIFORNIA - continued

Paso Robles
JK Quarter Circle Ranch
San Luis Obispo County
Service: Fuel
Size: 124' x 92'
Ownership: Private
Use: Private
Elevation: Ground Level

Paso Robles
205 Radial
Service: Lighted
Size: 110' x 60'
Ownership: Private
Use: Private
Elevation: Ground Level

Paso Robles
Wallace Machinery Heliport
Lat. 35-38 Long. 120-39
805/485-2171
Service: Windsock
Size: 93' x 111'
Ownership: Private
Use: Private
Elevation: Ground Level

Paynes Creek
Lyman Springs Heliport
Lat. 40-18 Long. 121-46
Service: Windsock, marked
Size: 69' x 60'
Ownership: Private
Use: Private
Elevation: Ground Level

Penryn
Brennan Heliport
4 miles SE of City
Lat. 38-45 Long. 121-03
Service:
Size: 200' x 100'
Ownership: Private
Use: Private
Elevation: Ground Level

Penryn
Kingmont Heliport
Lat. 38-44 Long. 121-07
Service:
Size: 400' x 200'
Ownership: Private
Use: Private
Elevation: Ground Level

Perris
Llangollen Farm Heliport
Lat. 33-28 Long. 117-05
Service: Marked, windsock
Size: 100' x 100'
Ownership: C. J. Tibbet
Use: Private
Elevation: Ground Level

CALIFORNIA - continued

Pico Rivera
Ford Company Heliport
Lat. 33-59 Long. 118-05
Service: Marked
Size: 65' x 65'
Ownership: Private
Use: Private
Elevation: Ground Level

Pinedale
McCarthy Ranch Heliport
Lat. 38-43 Long. 120-47
Service:
Size: 75' x 75'
Ownership: Private
Use: Private
Elevation: Ground Level

Placerville
Fresh Pond Heliport
El Dorado County
Lat. 38-45 Long. 120-32
Service:
Size: 60 x 90
Ownership: Public
Use: Private
Elevation: Ground Level

Placerville
Marshall Hospital Heliport
El Dorado County
Lat. 38-43 Long. 120-47
916/622-1441
Service: Marked, lighted
Size: 59' x 59'
Ownership: Hospital
Use: Emergency
Elevation: Ground Level

Placerville
Pacific Gas Electric Camp 5
Heliport
Lat. 38-46 Long. 120-32
Service:
Size: 100' x 65'
Ownership: Private
Use: Private
Elevation: Ground Level

Planada
John Myers Heliport
Lat. 37-21 Long. 120-17
Service:
Size: 27' x 60'
Ownership: Private
Use: Private
Elevation: Ground Level

Pomona
General Dynamics Heliport
Mission & Roselawn
Service:
Size: 100' x 100'
Ownership: Private
Use: Private
Elevation: Ground Level

CALIFORNIA - continued

Pomona
 Job Heliport
 3369 W. Pomona Blvd.
 Lat. 34-03 Long. 117-49
 Service:
 Size: 100' x 100'
 Ownership: R.E. Job Cement Contractor
 Use: Private
 Elevation: Ground Level

Pomona
 Naval Industrial Reserve Ordinance
 Plant Heliport
 Lat. 34-03 Long. 117-47
 Service:
 Size: 100' x 100'
 Ownership: Private
 Use: Private
 Elevation: Ground Level

Pomona
 Pomona Heliport
 Near Southern Pacific Railroad Tracks
 300 W. Commercial
 Lat. 34-04 Long. 117-45
 Service: Lighted
 Size: 100' x 100'
 Ownership: City of Pomona
 Use: Public
 Elevation: Ground Level

Pomona
 Pomona Police Department Heliport
 West of Canyon Rd. & Roselawn Avenue
 Lat. 34-03 Long. 117-47
 Service: Lighted, marked
 Size: 65' x 72'
 Ownership: City of Pomona
 Use: Public
 Elevation: Ground Level

Pomona
 Pomona Superior Court Heliport
 Lat. 34-04 Long. 117-44
 Service:
 Size: 67' x 67'
 Ownership: L.A. County
 Use: Private
 Elevation: Rooftop

Pomona
 Pomona Valley Community Hospital
 Heliport
 1798 North Garey Avenue
 714/623-2411
 Service:
 Size:
 Ownership: Hospital
 Use: Emergency
 Elevation: Ground Level

CALIFORNIA - continued

Quartz Hill
 Quartz Hill Heliport
 Lat. 34-39 Long. 118-12
 Service:
 Size: 50' x 50'
 Ownership: Municipal
 Use: Public
 Elevation:

Quincy
 Quincy Helitack Base Heliport
 Lat. 39-58 Long. 120-56
 Service:
 Size: 100' x 100'
 Ownership: Public
 Use: Private
 Elevation: Ground Level

Ravendale
 Ravendale BLM Heliprot
 Lat. 40-44 Long. 120-19
 Service: Marked
 Size: 50' x 50'
 Ownership: Public
 Use: Private
 Elevation: Ground Level

Redding
 Evergreen Heliport
 Lat. 40-31 Long. 120-17
 916/246-4700
 Service: Windsock, marked
 fuel
 Size: 75' x 75'
 Ownership: Private
 Use: Private
 Elevation: Ground Level

Redding
 Mercy Hospital Heliport
 Lat. 40-34 Ong. 122-23
 916/243-2121
 Service: Windsock
 Size: 60' x 70'
 Ownership: Hospital
 Use: Emergency
 Elevation: Ground Level

Redding
 Redding Sky Ranch Heliport
 8000 S. Highway
 916/243-4841
 Service:
 Size:
 Ownership: Private
 Use: Private
 Elevation: Ground Level

Redlands
 Redlands Heliport
 Service:
 Size:
 Ownership: Private
 Use: Private
 Elevation: Ground Level

CALIFORNIA - continued

Redondo Beach
Finger Pier Heliport
Lat. 33-54 Long. 118-23
Service:
Size:
Ownership: Private
Use: Private
Elevation: Ground Level

Reedley
Reedley College Heliport
Lat. 36-36 Long. 119-27
Service:
Size:
Ownership: College
Use: Private
Elevation: Ground Level

Rialto
Morrow Field Heliport
Service:
Size: 50' x 50'
Ownership: Morrow
Use: Private
Elevation: Ground Level

Rialto
Rialto Municipal Heliport
Lat. 34-07 Long. 117-23
714/875-3410
Service: Fuel, windsock
Size: 100' x 100'
Ownership: City of Rialto
Use: Public
Elevation: Ground Level

Richmond
Chevron Chemical Heliport
Contra Costa County
Lat. 37-56 Long. 122-22
Service:
Size: 70' x 70'
Ownership: Private
Use: Private
Elevation: Ground Level

Richmond
Richmond Police Heliport
Canal Blvd. off Richmond Ave.
Lat. 37-55 Long. 122-22
Service: Lighted, fuel
Size: 72' x 48'
Ownership: Municipal
Use: Police
Elevation: Ground Level

Richmond
Junior College Heliport
Lat. 37-54 Long. 122-19
Service:
Size: 50' diameter
Ownership: Public
Use: Private
Elevation: Ground Level

CALIFORNIA - continued

Ridgecrest
Naval Air Facility China Lake
Heliport
Lat. 35-38 Long. 117-40
Service:
Size: 50' x 50'
Ownership: Government
Use: Government
Elevation: Ground Level

Ridgecrest
Ridgecrest Community Hospital
Heliport
1081 N. China Lake Blvd.
Lat. 35-38 Long. 117-40
Service: Marked
Size: 50' x 50'
Ownership: Private
Use: Emergency
Elevation: Ground Level

Riverside
City Hall Heliport
Lat. 33-58 Long. 117-22
Service: Marked, windsock
Size: 72' x 72'
Ownership: City of Riverside
Use: Public
Elevation: Rooftop

Riverside
Riverside Municipal Heliport
Crestmore Ave. N. of Fairmont Park
Lat. 33-59 Long. 117-22
Service: Lighted
Size: 97' x 60'
Ownership: City of Riverside
Use: Public
Elevation: Ground Level

Riverside
Riverside Police Dept.
Lat. 33-57 Long. 117-26
Service: Windsock
Size: 95' x 120'
Ownership: Municipal
Use: Private
Elevation: Ground Level

Riverside
Yeager Heliport
Auga Masa Rd. & Crestmore
Lat. 34-01 Long. 117-23
Service: Marked, windsock
Size: 100' x 100'
Ownership: Private
Use: Prior permission
required
Elevation: Ground Level

CALIFORNIA - continued

Rolling Hills Estates
Marineland Heliport
Lat. 33-44 Long. 118-24
Service:
Size: 65' x 65'
Ownership: 20th Century Fox
Use: Private
Elevation: Ground Level

Sacramento
CHP Academy Heliport
2611 26th Street
Lat. 38-28 Long. 121-28
Service:
Size:
Ownership: Public
Use: Private
Elevation: Ground Level

Sacramento
Sacramento Executive Heliport
Lat. 38-30 Long. 121-29
Service: Fuel
Size: 80' x 80'
Ownership: Municipal
Use: Public
Elevation: Ground Level

Salinas
Natividad Medical Center #1 Heliport
Lat. 36-41 Long. 121-37
408/424-2451
Service:
Size: 50' x 50'
Ownership: Hospital
Use: Emergency
Elevation: Ground Level

Salinas
Natividad Medical Center #2 Heliport
Lat. 36-41 Long. 121-38
408/424-2451
Service:
Size: 40' x 40'
Ownership: Hospital
Use: Emergency
Elevation: Ground Level

San Andreas
Mark Twain Hospital Heliport
El Dorado Street
Lat. 38-11 Long. 120-40
209/754-3521
Service: Windsock
Size: 42' x 42'
Ownership: Hospital
Use: Emergency
Elevation: Ground Level

CALIFORNIA - continued

San Antonio
Heli-Cab Heliport
1 Mile NW of City
512/684-3800
Service: Fuel, repairs
Size: 400' x 300'
Ownership: Heli-Cab
Use: Private
Elevation: Ground Level

San Bernardino
Fire-Orange East Heliport
Mill Street & Arrowhead Ave.
Lat. 34-05 Long. 117-17
Service: Fuel, marked
Size: 100' x 78'
Ownership: San Bernardino
Fire Dept.
Use: Private
Elevation: Ground Level

San Bernardino
National Orange Show Heliport
Lat. 34-05 Long. 117-17
Service:
Size: 400' x 150'
Ownership: Private
Use: Private
Elevation: Ground Level

San Bernardino
San Bernardino Community Hospital
Heliport
1500 W. 17th Street
714/887-6333
Service: Lighted, marked
Size: 100' x 125'
Ownership: Hospital
Use: Emergency
Elevation: Ground Level

San Bernardino
San Bernardino County Heliport
Lat. 34-06 Long. 117-15
714/383-2437
Service: Marked
Size: 50' x 60'
Ownership: San Bernardino
County Sheriff
Use: Private
Elevation: Ground Level

San Bernardino
Tri-City Heliport
Lat. 34-04 Long. 117-16
Service: Windsock
Size: 75' x 105'
Ownership: E. Brier
Use: Public
Elevation: Ground Level

CALIFORNIA - continued

San Bernardino
Valley General Hospital Heliport
2730 North E Street
Lat. 34-08 Long. 117-16
714/882-2931
Service: Lighted, marked
Size: 99' x 74'
Ownership: Hospital
Use: Emergency
Elevation: Ground Level

San Diego
Balboa Naval Hospital Heliport
Adjacent to Balboa Park
714/233-2205
Service:
Size:
Ownership: U.S. Navy
Use: Private/Emergency
Elevation: Ground Level

San Diego
Convair Heliport
5001 Kearney Villa Road
Service:
Size: 100' x 100'
Ownership: Private
Elevation: Ground Level

San Diego
Dynaero, Inc. Heliport
8039 Vickers St.
714/565-4922
Service:
Size:
Ownership: Private
Use: Private
Elevation:

San Diego
General Dynamics Heliport
5001 Kearny Villa Road
Lat. 32-50 Long. 117-08
Service:
Size: 75' x 75'
Ownership: Private
Use: Private
Elevation: Ground Level

San Diego
Gillespie Field Heliport
Lat. 32-49 Long. 116-58
Service: Windsock, marked
Lighted
Size: 65' x 65'
Ownership: San Diego County
Use: Public
Elevation: Ground Level

CALIFORNIA - continued

San Diego
Gillies Heliport
714/756-2016
Lat. 33-02 Long. 117-10
Service:
Size: 100' x 200'
Ownership: Private
Use: Private
Elevation: Ground Level

San Diego
Kearney Mesa Plant-East Heliport
Lat. 32-49 Long. 117-07
Service:
Size: 65' x 65'
Ownership: General Dynamics
Use: Private
Elevation: Ground Level

San Diego
Kearney Mesa Plant-West Heliport
Lat. 32-49 Long. 117-07
Service:
Size: 50' x 50'
Ownership: General Dynamics
Use: Private
Elevation: Ground Level

San Diego
Mercy Hospital Heliport
4077 5th Avenue
714/294-8111
Service:
Size: 40' x 40'
Ownership: Hospital
Use: Emergency
Elevation: Rooftop

San Diego
Mira Mesa Heliport
Lat. 32-54 Long. 117-08
Service:
Size: 90' x 90'
Ownership: Municipal
Use: Private
Elevation: Ground Level

San Diego
Sea World, Inc. Heliport
1720 S. Shore Road
Lat. 32-45 Long. 117-13
714/229-3535
Service: Windsock
Size: 50' x 50'
Ownership: Sea World
Use: Private
Elevation: Rooftop

CALIFORNIA - continued

San Diego
 Sheriff's Heliport
 Lat. 32-49 Long. 116-58
 Service: Fuel, lighted
 marked
 Size: 15' x 15'
 Ownership: San Diego County
 Use: Private
 Elevation: Ground Level

San Diego
 Union Tribune Heliport
 940 3rd Avenue
 Lat. 32-42 Long. 117-09
 714/299-3131
 Service:
 Size: 30' x 30'
 Ownership: Private
 Use: Restricted Use
 Elevation: Rooftop

San Diego
 U.S. Fleet Anti-Air Warfare Training
 Center Heliport
 Lat. 32-42 Long. 117-14
 Service:
 Size: 120' x 120'
 Ownership: Federal
 Use: Private
 Elevation: Ground Level

San Dimas
 California State Polytechnic College
 Heliport
 Voorhis Campus
 Near Valley Center and Cypress
 Lat. 34-05 Long. 117-49
 714/595-1241
 Service:
 Size: 65' x 65'
 Ownership: College
 Use: Private
 Elevation: Ground Level

San Dimas
 L.A. Sheriff Dept. Heliport
 San Dimas Station Hall of Justice
 1st. St. & N. San Dimas Ave.
 332-1184
 Service:
 Size:
 Ownership: Municipal
 Use: Sheriff
 Elevation: Ground Level

San Dimas
 U.S. Dept. of Agriculture Heliport
 444 E. Bonita
 Lat. 34-06 Long. 117-48
 714/599-1269
 Service:
 Size: 100' x 100'
 Ownership: Government
 Use: Government
 Elevation: Ground Level

CALIFORNIA - continued

San Fernando
 Holy Cross Hospital Heliport
 15031 Rinaldi St.
 Lat. 34-16 Long. 118-27
 213/365-8051
 Service:
 Size: 90' x 90'
 Ownership: Private
 Use: Private
 Elevation: Ground Level

San Fernando
 ITT Industrial Products Division
 Heliport
 Lat. 34-18 Long. 118-27
 213/878-0187
 Service:
 Size: 60' x 60'
 Ownership: Private
 Use: Private
 Elevation: Ground Level

San Fernando
 T.M.C. Magic Mountain Heliport
 Lat. 34-23 Long. 118-19
 Service:
 Size: 100' x 100'
 Ownership: Private
 Use: Private
 Elevation: Ground Level

San Fernando
 U.S. Dept. of Agriculture Heliport
 Angelus National Forest
 Service:
 Size: 100' x 100'
 Ownership: U.S. Dept. of
 Agriculture
 Use: Private
 Elevation: Ground Level

San Francisco
 Bank of America Heliport
 Lat. 37-46 Long. 122-25
 Service: Windssock, marked
 lighted
 Size: 60' x 60'
 Ownership: Private
 Use: Private
 Elevation: Rooftop

San Francisco
 Alcatraz Heliport
 Lat. 37-49 Long. 122-25
 Service:
 Size: 60' x 60'
 Ownership: Private
 Use: Private
 Elevation: Ground Level

CALIFORNIA - continued

San Francisco
Commodore Heliport, Pier 43
Lat. 37-38 Long. 122-24
Service: Marked, windsock
Size: 100' x 100'
Ownership: Public
Use: Private
Elevation: Rooftop

San Francisco
Hall of Justice Bldg. Heliport
Between 5th and 7th Streets
Lat. 37-46 Long. 122-24
Service:
Size: 60' x 121'
Ownership: Private
Use: Private
Elevation: Rooftop

San Francisco
Charles Logasa Heliport
Lat. 37-43 Long. 122-29
Service: Windsock
Size: 90' x 90'
Ownership: Public
Use: Private
Elevation: Ground Level

San Francisco
Pier 46A Heliport
Service: Lighted
Size: 300' x 80'
Ownership: City of San Francisco
Use: By Lease agreement only
Elevation: Ground Level

San Francisco
Police Pistol Range Heliport
Skyline Blvd.
Service:
Size: 100' x 150'
Ownership: Public
Use: Private
Elevation: Ground Level

San Francisco
Public Utilities Commission Heliport
Embarcadero and Market Streets
Service:
Size: 65' x 65'
Ownership: Public Utilities
Commission
Use: Prior permission required
Elevation: Rooftop

San Francisco
U.S. Public Health Service Hospital Heliport
15th Avenue & Lake Street
415/752-1400
Service:
Size: 75' x 100'
Ownership: Federal
Use: Private
Elevation: Ground Level

CALIFORNIA - continued

Sanger
Sanger Heliport
Fresno County
Lat. 36-43 Long. 119-33
Service: Marked, lighted
Size: 25' x 25'
Ownership: Public
Use: Private
Elevation: Ground Level

San Jacinto
LPC Calac Heliport
Lat. 33-51 Long. 116-57
Service: Marked
Size: 95' x 95'
Ownership: Lockheed Calif.
Use: Private
Elevation: Ground Level

San Joaquin Valley
Hydro Power Complex Heliport
Service:
Size: 200' x 200'
Ownership: Private
Use: Private
Elevation: Ground Level

San Jose
Almaden Vineyards Heliport
Lat. 37-14 Long. 121-53
Service: Windsock
Size: 100' x 100'
Ownership: Private
Use: Private
Elevation: Ground Level

San Jose
Smith Creek Fire Station Heliport
Lat. 37-19 Long. 121-40
Service: Windsock
Size: 25' x 25'
Ownership: Municipal
Use: Private
Elevation: Ground Level

San Jose
Valley Medical Center Heliport
751 S. Bascom Avenue
Lat. 37-18 Long. 121-56
408/293-0262
Service: Windsock, marked
lighted
Size: 60' x 60'
Ownership: Hospital
Use: Emergency
Elevation: Ground Level

San Juan Capistrano
Rancho Los Cerritos Heliport
Lat. 33-31 Long. 117-39
Service: Marked
Size: 65' x 65'
Ownership: Private
Use: Private
Elevation: Ground Level

CALIFORNIA - continued

San Leandro
Peterson Heliport
Lat. 37-42 Long. 122-09
415/357-6200
Service: Fuel
Size: 110' x 60'
Ownership: Private
Use: Private
Elevation: Ground Level

San Marcos
Singer Company-Kearfott Division Heliport
Lat. 33-08 Long. 117-12
Service: Marked
Size: 75' x 75'
Ownership: Singer Co.
Use: Private
Elevation: Ground Level

San Pablo
Brookside Hospital Heliport
2000 Vale Road
415/235-7000
Lat. 37-57 Long. 122-20
Service:
Size: 67' x 67'
Ownership: Hospital
Use: Emergency
Elevation: Ground Level

San Pedro
Ports O'Call Village Heliport
Lat. 33-44 Long. 118-16
Service:
Size: 65' x 65'
Ownership: West Coast Helicopters
Use: Private
Elevation: Rooftop

San Pedro
Terminal Island Heliport
Lat. 33-44 Long. 118-16
Service: Windssock
Size: 65' x 65'
Ownership: L.A. Fire Dept.
Use: Private
Elevation: Ground Level

Santa Ana
Dunn Properties Corp. Heliport
28 Brook Hollow
714/540-2100
Service:
Size:
Ownership: Private
Use: Private
Elevation:

CALIFORNIA - continued

Santa Ana
Edison Santa Ana
Lat. 33-43 Long. 117-50
714/521-4769
Service:
Size: 60' x 60'
Ownership: Private
Use: Private
Elevation: Ground Level

Santa Ana
Leadership Housing Heliport
Lat. 33-42 Long. 111-55
Service: Lighted, marked
Size: 65' x 65'
Ownership: Leadership Housing, Inc.
Use: Private
Elevation: Rooftop

Santa Ana
Mercy General Hospital
2701 South Bristol Avenue
714/979-3500
Service:
Size: On parking lot
N. of Bldg.
Ownership: Hospital
Use: Emergency
Elevation: Ground Level

Santa Ana
Rodeffer Industries Heliport
Washington Avenue and Bristol St.
Service:
Size: 50' x 50'
Ownership: Rodeffer Industries
Use: Private
Elevation: Ground Level

Santa Ana
United California Bank Bldg.
Heliport
1018 N. Main Street
Lat. 33-45 Long. 117-52
714/557-5770
Service: Lighted, marked
Size: 55' x 65'
Ownership: Segerstrom Center Corp.
Use: Private
Elevation: Rooftop

Santa Barbara
Goleta Valley Community Hospital
351 S. Patterson Avenue, Box 6306
Lat. 34-26 Long. 119-48
805/964-3545
Service:
Size: 50' x 50'
Ownership: Hospital
Use: Emergency
Elevation: Ground Level

CALIFORNIA - continued

Santa Barbara
Hondo Heliport
Off-shore Platform
Lat. 34-23 Long. 120-07
Service:
Size: 60' x 60'
Ownership: Exxon Corp.
Use: Private

Santa Clara
AIM Heliport
Lat. 37-22 Long. 121-57
Service:
Size:
Ownership: Public
Use: Public
Elevation: Groun Level

Santa Clara
United Technology Heliport
Service:
Size: 100' x 100'
Ownership: City of Sunnyvale
Use: Private
Elevation: Ground Level

Santa Cruz
Dominican Santa Cruz Hospital Heliport
1555 Soguet Dr.
Lat. 36-59 Long. 121-58
408/476-0220
Service: Lighted, marked, windsock
Size: 80' x 80'
Ownership: Private
Use: Private
Elevation: Ground Level

Santa Cruz
Santa Cruz Mountains Heliport
Missile Test Center
Service:
Size: 50' x 50'
Ownership: Lockheed Aircraft
Use: Private
Elevation: Ground Level

Santa Fe
Santa Fe Dam Heliport
Lat. 34-10 Long. 118-00
Service:
Size: 75' x 50'
Ownership: Public
Use: Private
Elevation: Ground Level

Santa Fe Springs
Strecker Heliport
Broomfield & Imperial Highway
Lat. 33-55 Long. 118-04
Service:
Size: 40' x 40'
Ownership: Private
Use: Commercial/restricted use
Elevation: Ground Level

CALIFORNIA - continued

Santa Maria
Wallace Machinery Heliport
Lat. 34-58 Long. 125-25
Service:
Size: 40' x 40'
Ownership: Private
Use: Private
Elevation: Rooftop

Santa Monica
Santa Monica Hospital Heliport
1250 16th Street
213/451-1511
Lat. 34-01 Long. 118-29
Service:
Size: 20' x 20'
Ownership: Hospital
Use: Emergency
Elevation: Rooftop

Santa Monica
Santa Monica Municipal Heliport
Lat. 34-00 Long. 118-27
Service:
Size: 50' x 50'
Ownership: Municipal
Use: Public
Elevation: Ground Level

Santa Monica
V.A. Hospital Heliport
Federal & Wilshire
213/824-7581
Service:
Size:
Ownership: Hospital
Use: Emergency
Elevation: Ground Level

Santa Rosa
Santa Rosa Coddington Heliport
Lat. 38-28 Long. 122-44
Service:
Size:
Ownership: Private
Use: Private
Elevation:

Santa Rosa
Santa Rosa Police Dept. Heliport
Service:
Size:
Ownership: Municipal
Use: Police
Elevation: Ground Level

Santa Susana
Rocketdyne Division Heliport
Lat. 34-14 Long. 118-41
Service:
Size: 75' x 75'
Ownership: Rockwell Int'l
Use: Private
Elevation: Ground Level

CALIFORNIA - continued

Saugus
Lockheed Research Laboratory Heliport
Lockheed Rye Canyon
Service:
Size: 75' x 75'
Ownership: Private
Use: Private
Elevation: Ground Level

Saugus
L.A. County Fire Dept. Camp #4
Heliport
Lat. 34-34 Long. 118-27
Service: Windsock, Lighted
fuel
Size: 25' x 25'
Ownership: L.A. County
Use: Private
Elevation: Ground Level

Saugus
L.A. County Fire Dept. Camp #11
Lat. 34-26 Long. 118-17
Service: Windsock
Size: 36' x 58'
Ownership: L.A. County
Use: Private
Elevation: Ground Level

Saugus
L.A. County Fire Dept. Camp #9
Service:
Size:
Ownership: L.A. County
Use: Private
Elevation: Ground Level

Saugus
L.A. County Fire Dept. #107
Lat. 34-25 Long. 118-27
Service:
Size: 50' x 50'
Ownership: L.A. County
Use: Private
Elevation: Ground Level

Saugus
L.A. County Fire Dept. #123
Service:
Size:
Ownership: L.A. County
Use: Private
Elevation: Ground Level

Sausalito
Marin County Heliport
Lat. 37-53 Long. 122-31
479-1100
Service: Fuel, lighted
Size: 100' x 150'
Ownership: County of Marin
Use: Public
Elevation: Ground Level

CALIFORNIA - continued

Seal Beach
N.R. Seal Beach Heliport
Lat. 33-45 Long. 118-05
Service:
Size: 86' x 86'
Ownership: Rockwell Int'l
Use: Private
Elevation: Rooftop

Seal Beach
N.R. Seal Beach Heliport
Bay Blvd., NE of Seal Beach
Lat. 33-45 Long. 118-05
Service: Windsock
Size: 67' x 67'
Ownership: Rockwell Int'l
Use: Private
Elevation: Ground Level

Shafter
Shafter Kern County #14 Heliport
Service: Fuel
Size:
Ownership: Public
Use: Public
Elevation: Ground Level

Sherman Oaks
Sherman Oaks Community Hospital
Heliport
Lat. 34-09 Long. 118-26
Service:
Size: 60' x 60'
Ownership: Private
Use: Private
Elevation: Rooftop

Sonora
Sierra Community Hospital Heliport
179 S. Fairview Lane
Lat. 37-58 Long. 120-23
209/532-7181
Service:
Size: 55' x 55'
Ownership: Hospital
Use: Emergency
Elevation: Ground Level

South Laguna Beach
GSA Laguna Niguel Heliport
Lat. 33-33 Long. 117-42
Service:
Size: 110' x 55'
Ownership: Private
Use: Private
Elevation: Ground Level

South Laguna Beach
GSA Niguel Heliport
Lat. 33-34 Long. 117-43
Service:
Size: 45' x 45'
Ownership: Private
Use: Private
Elevation: Ground Level

CALIFORNIA - continued

South Laguna Beach
 RI Site Laguna Niguel Heliport
 Lat. 33-33 Long. 117-42
 Service:
 Size: 104' x 86'
 Ownership: Private
 Use: Private
 Elevation: Ground Level

South Lake Tahoe
 Berton Memorial Hospital Heliport
 Lat. 38-50 Long. 120-00
 916/541-3420
 Service:
 Size: 50' x 190'
 Ownership: Hospital
 Use: Emergency
 Elevation: Ground Level

South Pasadena
 Carrier Building Heliport
 Lat. 34-27 Long. 118-08
 213/441-2251
 Service:
 Size: 40' x 50'
 Ownership: Carrier Investment Co.
 Use: Private
 Elevation: Rooftop

Sterling City
 Sterling City - Diamond Heliport
 Lat. 39-54 Long. 121-31
 Service:
 Size: 160' x 140'
 Ownership: Private
 Use: Private
 Elevation: Ground Level

Stockton
 Jones Heliport
 5 miles east of city
 Lat. 37-58 Long. 121-13
 Service:
 Size: 65' x 65'
 Ownership: Private
 Use: Public
 Elevation: Ground Level

Stockton
 Pacific Gas Electric Heliport
 Lat. 37-59 Long. 121-17
 209/466-2261
 Service:
 Size: 50' x 50'
 Ownership: Private
 Use: Private
 Elevation: Ground Level

Stockton
 Stockton Municipal Heliport
 Lat. 37-53 Long. 121-14
 Service: Fuel
 Size: 75' x 75'
 Ownership: Municipal
 Use: Public
 Elevation: Ground Level

CALIFORNIA - continued

Sunland
 Station 24-County Fire Dept.
 Heliport
 Lat. 34-15 Long. 118-20
 Service: Windsock
 Size: 70' x 70'
 Ownership: City of L.A.
 Use: Private
 Elevation: Ground Level

Sun Valley
 Aircraft & Helicopter Supplies
 Heliport
 11641 Pendelton St.
 Lat. 34-13 Long. 118-23
 213/877-0646
 Service: Helicopter Parts
 Supply
 Size: 96' x 71'
 Ownership:
 Use: Private
 Elevation: Ground Level

Susanville
 Susanville CDF Heliport
 Lat. 40-25 Long. 120-40
 Service: windsock
 Size: 50' x 50'
 Ownership: Private
 Use: Private
 Elevation: Ground Level

Sylmar
 IT&T Heliport
 San Fernando Road & Bledsoe
 Service:
 Size: 60' diameter
 Ownership: Private
 Use: Private
 Elevation: Ground Level

Sylmar *
 Merle Norman Cosmetics Heliport
 15180 Bledsoe Street
 Lat. 34-18 Long. 118-27
 Service:
 Size: 100' x 100'
 Ownership: Merle Norman
 Cosmetics Heliport
 Use: Private
 Elevation: Ground Level

Temple City
 L.A. Sheriff Dept. Heliport
 Rosemead & Las Tunas
 285-7171
 Service:
 Size: 50' diameter
 Ownership: Municipal
 Use: Sheriff
 Elevation: Ground Level

CALIFORNIA - continued

Templeton
 Hanson Ranch Heliport
 Lat. 35-32 Long. 120-45
 Service: Windsock, fuel
 Size: 75' x 90'
 Ownership: Private
 Use: Private
 Elevation: Ground Level

Terra Bella
 Agri-Fly Heliport
 Lat. 35-57 Long. 119-01
 Service: Windsock, fuel
 Size: 80' x 80'
 Ownership: Private
 Use: Private
 Elevation: Ground Level

Thousand Oaks
 Detention Camp 13 Sheriffs Heliport
 Lat. 34-05 Long. 118-52
 Service: Windsock
 Size: 40' x 40'
 Ownership: Municipal
 Use: Private
 Elevation: Ground Level

Thousand Oaks
 Los Robles Hospital Heliport
 Lat. 34-12 Long. 118-52
 Service: Windsock, marked
 Size: 100' x 150'
 Ownership: Hospital
 Use: Emergency
 Elevation: Ground Level

Thousand Oaks
 N.R. Science Center Heliport
 Lat. 34-11 Long. 118-54
 Service: Windsock
 Size: 65' x 65'
 Ownership: Rockwell Int'l
 Use: Private
 Elevation: Ground Level

Three Rivers
 Ash Mountain Heliport
 Lat. 36-29 Long. 118-50
 Service:
 Size: 230' x 230'
 Ownership: Private
 Use: Private
 Elevation: Ground Level

Torrance
 Cosmodyne Heliport
 Lat. 33-50 Long. 118-20
 Service: Windsock, marked
 lighted
 Size: 60' x 120'
 Ownership: Private
 Use: Private
 Elevation: Rooftop

CALIFORNIA - continued

Torrance
 Harbor General Hospital Heliport
 1000 W. Carson St.
 Lat. 33-49 Long. 118-17
 Service: Lighted, marked
 Size: 40' x 40'
 Ownership: Hospital
 Use: Emergency
 Elevation: Ground Level

Torrance
 Hughes Aircraft Co. Heliport
 3100 Lomita Blvd.
 Lat. 33-48 Long. 118-20
 Service:
 Size: 75' x 75'
 Ownership: Private
 Use: Private
 Elevation: Ground Level

Torrance
 Little Company of Mary Hospital
 Heliport
 4101 Torrance Blvd.
 Service: Windsock
 Size: 70' x 70'
 Ownership: Hospital
 Use: Emergency
 Elevation: Ground Level

Trinity Center
 Coffee Creek Heliport
 Lat. 41-05 Long. 122-42
 Service: Marked
 Size: 65' x 65'
 Ownership: Municipal
 Use: Private
 Elevation: Ground Level

Truckee
 Tahoe Forest Hospital Heliport
 Tahoe Drive & Pine Street
 Box 759
 Lat. 39-19 Long. 120-11
 Service: Windsock, marked
 Size: 50' x 50'
 Ownership: Hospital
 Use: Emergency
 Elevation: Ground Level

Tujunga
 L.A. County Fire Dept. Camp #15
 Heliport
 Service:
 Size:
 Ownership: L. A. County
 Use: Private
 Elevation: Ground Level

CALIFORNIA - continued

Tulare
Tulare District Hospital Heliport
869 Cherry Street
209/688-0821

Service:
Size:
Ownership: Hospital
Use: Emergency
Elevation: Ground Level

Tustin
Dunn Properties Heliport
Lat. 33-43 Long. 117-50
714/835-3500

Service:
Size: 63' x 58'
Ownership: Private
Use: Private
Elevation: Ground Level

Ukiah
Retch Incorporated Heliport
Lat. 39-62 Long. 123-08

Service: Marked
Size: 69' x 69'
Ownership: Private
Use: Private
Elevation: Ground Level

Upland
Jelco Heliport

Lat. 34-05 Long. 117-35
Service: Lighted
Size: 14' x 14'
Ownership: Jelco Corp.
Use: Private
Elevation: Ground Level

Valencia
Henry Mayo Hospital Heliport
Lat. 34-23 Long. 118-33

Service:
Size: 60' x 60'
Ownership: Hospital
Use: Emergency
Elevation: Ground Level

Valencia
Newhall Sheriff's Station Heliport
Lat. 34-24 Long. 188-33

Service:
Size: 50' x 50'
Ownership: Public
Use: Private
Elevation: Rooftop

Valencia
Pardee Sub-station Heliport
Lat. 34-26 Long. 118-34

Service: Marked, windsock
Size: 65' x 65'
Ownership: Private
Use: Private
Elevation: Ground Level

CALIFORNIA - continued

Valencia
Rye Canyon Heliport
Lat. 34-27 Long. 118-34
Service: Windsock, marked
Size:
Ownership: Private
Use: Private
Elevation: Ground Level

Van Nuys
Bell Service Center Heliport
7155 Valjean Avenue
Lat. 34-12 Long. 118-29
213/787-3780

Service: Fuel, marked
lighted
Size: 100' x 100'
Ownership: L.A. Dept. of
Airports
Use: Public
Elevation: Ground Level

Van Nuys
Van Nuys Airport Heliport
7646 Hayvenhurst
Lat. 34-12 Long. 118-29

Service:
Size: 100' x 100'
Ownership: City of L.A.
Use: Private
Elevation: Ground Level

Van Nuys
Van Nuys Municipal Court Heliport
Lat. 34-10 Long. 118-26

Service:
Size:
Ownership: Public
Use: Private
Elevation: Rooftop

Ventura
Rotor-aids, Inc. Heliport
Lat. 34-14 Long. 119-15

Service:
Size: 100' x 100'
Ownership: Ventura Port
District
Use: Private
Elevation: Ground Level

Vernon
Kirk Heliport
2600 Black West side of Indiana
Street, between 26th & Bandini
Blvd.

Service:
Size: 40' x 40'
Ownership: Private
Use: Private
Elevation: Ground Level

CALIFORNIA - continued

Vina
Vina Fire Station Heliport
Lat. 39-56 Long. 122-02
Service: Windsock, marked
fuel
Size: 50' x 50'
Ownership: Municipal
Use: Private
Elevation: Ground Level

Visalia
Green Acres Airport Heliport
Lat. 36-20 Long. 119-19
Service: Windsock, marked
fuel
Size: 70' x 70'
Ownership: Private
Use: Public
Elevation: Ground Level

Visalia
Visalia Service Center Heliport
Lat. 36-19 Long. 119-16
Service: Windsock, marked
Size: 55' x 55'
Ownership: Private
Use: Private
Elevation: Rooftop

Vernon
NL Metals Heliport
Lat. 34-00 Long. 118-11
Service:
Size: 132' x 140'
Ownership: Private
Use: Private
Elevation: Ground Level

Walnut Creek
John Muir Memorial Hospital Heliport
1601 Ygnacio Valley Road
Lat. 37-54 Long. 122-02
415/939-3000
Service:
Size: 40' x 40'
Ownership: Hospital
Use: Emergency
Elevation: Ground Level

Watsonville
Alta Vista Heliport
Lat. 36-58 Long. 121-52
Service: Fuel
Size: 75' x 75'
Ownership: Private
Use: Private
Elevation: Ground Level

West Hollywood
West Hollywood Sheriff Station Heliport
Service:
Size: 60' x 60'
Ownership: Private
Use: Private
Elevation: Rooftop

CALIFORNIA - continued

Westlake
Westlake Community Hospital
Heliport
Lat. 34-08 Long. 118-49
Service:
Size: 40' x 60'
Ownership: Hospital
Use: Emergency
Elevation: Ground Level

Westwood
Bogard Fire Station Heliport
Lat. 40-35 Long. 121-05
Service: Marked
Size: 40' x 40'
Ownership: Public
Use: Private
Elevation: Ground Level

Whittier
Whittier Heliport
West Slauson Ave. at Soreson Ave.
Lat. 33-57 Long. 118-03
Service:
Size: 65' x 65'
Ownership: Public
Use: Public
Elevation: Ground Level

Wilmington
Alameda Staging Heliport *
444 North Alameda St.
Lat. 33-46 Long. 118-14
Service:
Size: 100' x 100'
Ownership: Private
Use: Private
Elevation: Ground Level

Woodland Hills
Litton Industries Heliport
Lat. 34-10 Long. 118-35
Service:
Size: 100' x 100'
Ownership: Private
Use: Private
Elevation: Ground Level

Woodland Hills
Prudential Heliport
5800 Canoga Street
Lat. 34-10 Long. 118-35
213/992-2000
Service:
Size: 60' x 60'
Ownership: Private
Use: Private
Elevation: Ground Level

CALIFORNIA - continued

Woodland Hills
Security Pacific National Bank
Charge Card Center Heliport
21300 Victory Blvd.
Lat. 34-11 Long. 118-35
Service:
Size: 40' x 40'
Ownership: Private
Use: Private
Elevation: Rooftop

Yreka
Lucas Logging Heliport
Lat. 41-42 Long. 122-38
Service: Lighted, fuel
Size: 45' x 60'
Ownership: Private
Use: Private
Elevation: Ground Level

Yreka
Siskiyou General Hospital Heliport
Lat. 41-43 Long. 122-38
Service:
Size: 70' x 70'
Ownership: Hosptial
Use: Emergency
Elevation: Ground Level

Yucaipa
Mill Creek Heliport
Lat. 34-04 Long. 117-02
Service: Windsock, marked
Size: 66' x 72'
Ownership: U.S. Forest Service
Use: Private
Elevation: Ground Level

COLORADO

Aspen
Aspen Valley Hospital
Lat. 39-11 Long. 106-50
Service: Lighting (beacon on request)
Size: 80' x 50' asphalt
Ownership: Aspen Valley Hospital
Use: Emergency
Elevation: Ground level

Aurora
Heatherridge Heliport
Lat. 39-40 Long. 104-49
Service:
Size: 100' x 100'
Ownership: Private
Use: Private
Elevation: Ground Level

Aurora
Highway Department Heliport
Lat. 39-44 Long. 104-46
Service:
Size:
Ownership: Public
Use: Public
Elevation:

COLORADO - continued

Basalt
Basalt Mirowave
Lat. 39-22 Long. 107-03
Service:
Size: 200' x 200'
Ownership: Private
Use: Private
Elevation: Ground Level

Buffalo Creek
Buffalo Creek Emergency Evacuation
Heliport
P.O. Box 183
Lat. 39-23 Long. 105-16
Service: Windsock
Size: 30' x 30'
Ownership: Public
Use: Public
Elevation: Ground Level

Colorado Springs
Colorado Springs Community Hospital
Heliport
3205 N. Academy Blvd.
Lat. 38-52 Long. 104-45
Service:
Size: 360' x 125'
Ownership: Private
Use: Private
Elevation:

Colorado Springs
Penrose Hospital
2215 N. Cascade Avenue
Lat. 38-52 Long. 104-49
Service:
Size: 84' by 84'
Ownership: Hospital
Use: Emergency
Elevation: Ground Level

Colorado Springs
St. Francis Hospital Heliport
199 S. Institute St.
Lat. 38-50 Long. 104-48
Service:
Size: 59' x 59'
Ownership: Hospital
Use: Emergency
Elevation:

Denver
Capri Motel Heliport
84th & Interstate 25
Lat. 39-51 Long. 104-59
Service:
Size: 68' x 45'
Ownership: Private
Use: Public
Elevation: Ground Level

COLORADO - continued

Denver
Cherry Creek Inn
South Colorado Blvd.
Service:
Size:
Ownership: Cherry Creek Inn
Use: Public
Elevation: Ground Level

Denver
Denver Convention Center
Lat. 39-44 Long. 105-00
Service:
Size: 60' x 60' concrete
Ownership: Private
Use: Private
Elevation: Ground Level

Denver
Denver Federal Center Helistop
Lat. 39-43 Long 105-06
Service:
Size: 50' x 50'
Ownership: Fed.
Use: Private
Elevation: Ground Level

Denver
Denver General Hospital Heliport
8th & Bannock Street
Lat. 39-43 Long. 109-59
Service:
Size: 42' x 40'
Ownership: Hospital
Use: Emergency
Elevation: Rooftop

Denver
Denver Police Heliport
Spear & Champa
Service:
Size:
Ownership: Municipal
Use: Police
Elevation: Ground Level

Denver
Denver Police Heliport, Dist 3
York St. & Interstate 25
Lat. 39-41 Long. 104-57
Service:
Size: 500' x 500' turf
Ownership: Municipal
Use: Police
Elevation: Ground Level

Denver
Denver Technological Center
South Interstate Highway 25
Lat. 39-37 Long. 104-54
Service:
Size: 100' diameter
Ownership: Private
Use: Private
Elevation: Ground Level

COLORADO - continued

Denver
Fitzsimons Army Medical Center
Peoria & E. Colfax St.
Lat. 39-44 Long. 104-50
Service: Lighted
Size: 78' x 107'
Ownership: Government
Use: Medical Evacuation
and Admin.
Elevation: Ground Level

Denver
Gates Rubber Company Heliport
Broadway Street
Lat. 39-42 Long. 104-59
Service:
Size: 40' x 40' concrete
Ownership: Gates Rubber Company
Use: Private
Elevation: Ground Level

Denver
General Rose Memorial Hospital
Heliport
1050 Clermont Street
Lat. 39-43 Long. 104-56
Service:
Size: 70' x 70'
Ownership: Hospital
Use: Emergency
Elevation:

Denver
J-1 Ranch Heliport #1
Private
Service:
Size:
Ownership: J-1 Ranch Heliport#1
Use: Private
Elevation: Ground Level

Denver
Langley Heliport
16801 Ecaley Avenue
Lat. 39-36 Long. 104-44
Service:
Size: 90' x 90'
Ownership: Private
Use: Private
Elevation:

Denver
Mile High Heliport
Lat. 39-44 Long. 104-59
Service:
Size: 200' x 200'
Ownership: Mile High Heliport
Use: Private
Elevation: Ground Level

CALIFORNIA - continued

Woodland Hills
Security Pacific National Bank
Charge Card Center Heliport
21300 Victory Blvd.
Lat. 34-11 Long. 118-35
Service:
Size: 40' x 40'
Ownership: Private
Use: Private
Elevation: Rooftop

Yreka
Lucas Logging Heliport
Lat. 41-42 Long. 122-38
Service: Lighted, fuel
Size: 45' x 60'
Ownership: Private
Use: Private
Elevation: Ground Level

Yreka
Siskiyou General Hospital Heliport
Lat. 41-43 Long. 122-38
Service:
Size: 70' x 70'
Ownership: Hospital
Use: Emergency
Elevation: Ground Level

Yucaipa
Mill Creek Heliport
Lat. 34-04 Long. 117-02
Service: Windsock, marked
Size: 66' x 72'
Ownership: U.S. Forest Service
Use: Private
Elevation: Ground Level

COLORADO

Aspen
Aspen Valley Hospital
Lat. 39-11 Long. 106-50
Service: Lighting (beacon on request)
Size: 80' x 50' asphalt
Ownership: Aspen Valley Hospital
Use: Emergency
Elevation: Ground level

Aurora
Heatherridge Heliport
Lat. 39-40 Long. 104-49
Service:
Size: 100' x 100'
Ownership: Private
Use: Private
Elevation: Ground Level

Aurora
Highway Department Heliport
Lat. 39-44 Long. 104-46
Service:
Size:
Ownership: Public
Use: Public
Elevation:

COLORADO - continued

Basalt
Basalt Mirowave
Lat. 39-22 Long. 107-03
Service:
Size: 200' x 200'
Ownership: Private
Use: Private
Elevation: Ground Level

Buffalo Creek
Buffalo Creek Emergency Evacuation
Heliport
P.O. Box 183
Lat. 39-23 Long. 105-16
Service: Windsock
Size: 30' x 30'
Ownership: Public
Use: Public
Elevation: Ground Level

Colorado Springs
Colorado Springs Community Hospital
Heliport
3205 N. Academy Blvd.
Lat. 38-52 Long. 104-45
Service:
Size: 360' x 125'
Ownership: Private
Use: Private
Elevation:

Colorado Springs
Penrose Hospital
2215 N. Cascade Avenue
Lat. 38-52 Long. 104-49
Service:
Size: 84' by 84'
Ownership: Hospital
Use: Emergency
Elevation: Ground Level

Colorado Springs
St. Francis Hospital Heliport
199 S. Institute St.
Lat. 38-50 Long. 104-48
Service:
Size: 59' x 59'
Ownership: Hospital
Use: Emergency
Elevation:

Denver
Capri Motel Heliport
84th & Interstate 25
Lat. 39-51 Long. 104-59
Service:
Size: 68' x 45'
Ownership: Private
Use: Public
Elevation: Ground Level

COLORADO - continued

Denver
Cherry Creek Inn
South Colorado Blvd.
Service:
Size:
Ownership: Cherry Creek Inn
Use: Public
Elevation: Ground Level

Denver
Denver Convention Center
Lat. 39-44 Long. 105-00
Service:
Size: 60' x 60' concrete
Ownership: Private
Use: Private
Elevation: Ground Level

Denver
Denver Federal Center Helistop
Lat. 39-43 Long 105-06
Service:
Size: 50' x 50'
Ownership: Fed.
Use: Private
Elevation: Ground Level

Denver
Denver General Hospital Heliport
8th & Bannock Street
Lat. 39-43 Long. 109-59
Service:
Size: 42' x 40'
Ownership: Hospital
Use: Emergency
Elevation: Rooftop

Denver
Denver Police Heliport
Spear & Champa
Service:
Size:
Ownership: Municipal
Use: Police
Elevation: Ground Level

Denver
Denver Police Heliport, Dist 3
York St. & Interstate 25
Lat. 39-41 Long. 104-57
Service:
Size: 500' x 500' turf
Ownership: Municipal
Use: Police
Elevation: Ground Level

Denver
Denver Technological Center
South Interstate Highway 25
Lat. 39-37 Long. 104-54
Service:
Size: 100' diameter
Ownership: Private
Use: Private
Elevation: Ground Level

COLORADO - continued

Denver
Fitzsimons Army Medical Center
Peoria & E. Colfax St.
Lat. 39-44 Long. 104-50
Service: Lighted
Size: 78' x 107'
Ownership: Government
Use: Medical Evacuation
and Admin.
Elevation: Ground Level

Denver
Gates Rubber Company Heliport
Broadway Street
Lat. 39-42 Long. 104-59
Service:
Size: 40' x 40' concrete
Ownership: Gates Rubber Company
Use: Private
Elevation: Ground Level

Denver
General Rose Memorial Hospital
Heliport
1050 Clermont Street
Lat. 39-43 Long. 104-56
Service:
Size: 70' x 70'
Ownership: Hospital
Use: Emergency
Elevation:

Denver
J-1 Ranch Heliport #1
Private
Service:
Size:
Ownership: J-1 Ranch Heliport#1
Use: Private
Elevation: Ground Level

Denver
Langley Heliport
16801 Ecaley Avenue
Lat. 39-36 Long. 104-44
Service:
Size: 90' x 90'
Ownership: Private
Use: Private
Elevation:

Denver
Mile High Heliport
Lat. 39-44 Long. 104-59
Service:
Size: 200' x 200'
Ownership: Mile High Heliport
Use: Private
Elevation: Ground Level

COLORADO - continued

Denver
Paradise Valley Heliport
Lat. 39-37 Long. 104-54
Service:
Size: 100' x 100'
Ownership: Private
Use: Private
Elevation: Ground Level

Denver
Porter Memorial Hospital
2525 S. Downing St.
Lat. 39-40 Long. 104-58
Service: Unicom 123.1 - lighted
Size: 50' x 50' concrete
Ownership: Hospital
Use: Emergency
Elevation: Ground Level

Denver
St. Anthony Hospital
4231 W. 16th Ave.
16th & Quitman St.
Lat. 39-44 Long. 105-02
Service: 303/825-9011
Size: 60' x 60' concrete
Ownership: Hospital
Use: Emergency
Elevation: Rooftop

Denver
St. Joseph Hospital Heliport
1835 Franklin St.
Lat. 39-44 Long. 104-58
Service:
Size: 48' x 48'
Ownership: Hospital
Use: Emergency
Elevation: Ground Level

Denver
St. Luke's Hospital
601 E. 19th Ave.
19th & Ckampa St.
Lat. 39-44 Long. 104-58
Service:
Size: 32' x 28' concrete
Ownership: Hospital
Use: Emergency
Elevation: Rooftop

Denver
Sky Ranch Helipad
Lat. 39-46 Long. 104-45
Service:
Size:
Ownership: Private
Use: Private
Elevation:

Denver
Univ. of Colo. Medical Center
Heliport
Lat. 39-43 Long. 104-56
Service:
Size: 50' x 50'
Ownership: Public
Use: Public
Elevation:

COLORADO - continued

Durango
La Plata Community Hospital Heliport
3801 North Main
Lat. 37-18 Long. 107-51
Service:
Size: 64' x 70'
Ownership: Hospital
Use: Emergency
Elevation:

Durango
Mercy Medical Central Heliport
375 East Park, Box 3272
Lat. 37-17 Long. 107-52
Service: Lighted
Size: 40' x 40'
Ownership: Hospital
Use: Emergency
Elevation:

Durango
Missionary Ridge Microwave Heliport
Lat. 37-21 Long. 107-46
Service:
Size: 150' x 100' turf
Ownership: Private
Use: Private
Elevation: Ground Level

Durango
Perrins Peak Microwave Heliport
Lat. 37-17 Long. 107-54
Service:
Size: 120' x 80'
Ownership: Private
Use: Private
Elevation: Ground Level

Durango
Sky Choppers, Inc. Heliport
Lat. 37-18 Long. 107-51
Service: Fuel, minor repairs
Size: 30' x 50' asphalt
Ownership: Private
Use: Public
Elevation: Ground Level

Empire
Henderson Municipal Heliport
Lat. 39-46 Long. 105-50
Service:
Size: 100' x 100'
Ownership: City
Use: Private
Elevation: Ground Level

Empire
Urad Mine Heliport
Lat. 39-45 Long. 105-49
Service:
Size: 100' x 100'
Ownership: Company
Use: Private
Elevation: Ground Level

COLORADO - continued

Englewood
Swedish Med. Center Heliport
Lat. 39-39 Long. 104-58
Service:
Size: 40' x 30'
Ownership: Private
Use: Emergency
Elevation: Ground Level

Fort Carson
U.S. Army Hospital
Lat. Long.
Service: Pad lighted
Size: 100' x 100'
Ownership: Government
Use: Primary for medical helicopters
Elevation: Ground Level

Fort Collins
Fort Collins Airpark Helipad
Lat. 40-35 Long. 105-02
Service:
Size:
Ownership: City
Use: Public
Elevation: Ground Level

Glendale
Cherry Creek Inn
Lat. 39-42 Long. 104-56
Service:
Size: 50' x 100'
Ownership: Private
Use: Private
Elevation: Ground Level

Glenwood Springs
Storm King Microwave Heliport
Lat. 39-34 Long. 107-23
Service:
Size: 200' x 200' turf
Ownership: Mt. States Telephone & Telegraph Co.
Use: Private
Elevation: Ground Level

Golden
Morton Heliport
Lat. 39-42 Long. 105-14
Service:
Size: 95' x 45' asphalt
Ownership: Morton Heliport
Use: Private
Elevation: Ground Level

Golden
Schwartzwalder Heliport
P.O. Box 352
Lat. 39-50 Long. 105-16
Service:
Size: 120' x 60'
Ownership: Private
Use: Private
Elevation:

COLORADO - continued

Grand Valley
Grand Valley Microwave Heliport
Lat. 39-25 Long. 108-06
Service:
Size: 200' x 200'
Ownership: Mt. States Telephone & Telegraph Co.
Use: Company/Private
Elevation: Ground Level

Greenwood Village
Greenwood Plaza Heliport
Lat. 39-37 Long. 104-54
Service:
Size: 80' x 80'
Ownership: Village
Use: Public
Elevation: Ground Level

Gunnison
Gunnison Microwave Heliport
Lat. 38-33 Long. 106-54
Service:
Size: 200' x 200'
Ownership: Private
Use: Private
Elevation: Ground Level

Henderson
Adams County Helipad
Lat. 39-55 Long. 104-53
Service:
Size: 50' x 50'
Ownership: County
Use: Private
Elevation: Ground Level

Hugo
Lincoln Community Hospital Heliport
Lat. 39-08 Long. 103-28
Service:
Size: 125' x 125' asphalt
Ownership: Lincoln County Community Hospital
Use: Emergency
Elevation: Ground Level

Indian Hills
Indian Hills Fire Dept. Heliport
Box 359
Lat. 39-38 Long. 105-15
Service:
Size: 100' x 100'
Ownership: Public
Use: Public
Elevation:

COLORADO - continued

Lakewood
 Bancroft Fire District I heliport
 Lat. 39-41 Long. 105-03
 Service:
 Size: 90' x 90'
 Ownership: Government
 Use: Private
 Elevation: Ground Level

Lakewood
 Bancroft Fire Station Heliport #2
 Lat. 39-40 Long. 105-05
 Service:
 Size: 100' x 100' asphalt
 Ownership: City
 Use: Fire Dept./Private
 Elevation: Ground Level

Littleton
 John-Manville Research Center Heliport
 1299 Deer Creek Canyon Road
 Lat. 39-33 Long. 105-06
 Service:
 Size: 60' x 60' asphalt
 Ownership: Company
 Use: Private
 Elevation: Ground Level

Longmont
 Denver Artec Heliport
 Lat. 39-34 Long. 108-56
 Service:
 Size: 50' x 50' turf
 Ownership: Denver Artec Heliport
 Use: Private
 Elevation: Ground Level

Longmont
 Longmont United Hospital Heliport
 1950 W. Mountain View Avenue
 Lat. 40-10 Long. 105-07
 Service:
 Size: 45' x 45'
 Ownership: Private Hospital
 Use: Private Emergency
 Elevation:

Loveland
 Brewer Heliport
 1313 Nadine Court
 Lat. 40-23 Long. 105-09
 Service:
 Size: 150' x 150'
 Ownership: Private
 Use: Private
 Elevation:

Mack
 Baxter Pass Microwave Heliport
 Lat. 39-34 Long. 108-56
 Service:
 Size: 300' x 300'
 Ownership: Mt. States Telephone & Telegraph Co.
 Use: Company/Private
 Elevation: Ground Level

COLORADO - continued

Mancos
 Madden Peak Microwave Heliport
 Lat. 37-22 Long. 108-09
 Service:
 Size: 350' x 350' tuff
 Ownership: Mt. States Telephone & Telegraph Co.
 Use: Company/Private
 Elevation: Ground Level

Montrose
 Western Heliport
 Rt. 3, Box 118
 Lat. 38-29 Long. 107-55
 Service:
 Size: 150' x 50'
 Ownership: Private
 Use: Private
 Elevation: Ground Level

Morrison
 Mt. Morrison Heliport
 Top of Mt. Morrison, Police Dept.
 Lat. 39-40 Long. 105-13
 Service:
 Size: 30' x 30' concrete
 Ownership: Municipal
 Use: Police
 Elevation: Ground Level

Palisade
 Lands End Microwave Heliport
 Lat. 39-05 Long. 108-13
 Service:
 Size: 350' x 350' turf
 Ownership: Mt. States Telephone & Telegraph Co.
 Use: Company/Private
 Elevation: Ground Level

Palisade
 Palisade Microwave Heliport
 Lat. 39-05 Long. 108-16
 Service:
 Size: 400' x 400' turf
 Ownership: Mt. States Telephone & Telegraph Co.
 Use: Company/Private
 Elevation: Ground Level

Parker
 Half Pint Ranch
 Lat. 39-32 Long. 104-43
 Service:
 Size: 50' x 120'
 Ownership: Private
 Use: Private
 Elevation: Ground Level

COLORADO - continued

Parker

St. Anthony Hospital-Parker
Lat. 39-31 Long. 104-45
Service:
Size: 60' x 60' asphalt
Ownership: Hospital
Use: Emergency
Elevation: Ground Level

Pueblo

St. Mary - Corwin Hezs Heliport
Lat. 38-14 Long. 104-37
Service:
Size: 60' x 60'
Ownership: Private
Use: Private
Elevation: Ground Level

Rico

Expectation Microwave Heliport
Lat. 37-41 Long. 108-04
Service:
Size: 100' x 50' ground
Ownership: Mt. States Telephone
& Telegraph Co.
Use: Company/Private
Elevation: Ground Level

Salida

Pinnacle Exploration Heliport
Lat. 38-24 Long. 106-18
Service:
Size: 300' x 300' turf
Ownership: Private
Use: Private
Elevation: Ground Level

Sterling

Logan County Hospital Airport
615 Fairhurst Street
Lat. 40-36 Long. 103-13
Service:
Size: 100' x 100'
Ownership: Hospital
Use: Emergency
Elevation:

Thornton

Langley Front Range Medical Arts Heliport
940 Oak Place
Lat. 39-51 Long. 105-01
Service:
Size: 100' x 100'
Ownership: Private
Use: Private
Elevation:

Victor

D. B. Smith Memorial Heliport
Box 86
Lat. 38-42 Long. 105-08
Service:
Size: 40' x 40'
Ownership: Public
Use: Public
Elevation:

COLORADO - continued

Waterton

Martin Heliport
Lat. 39-29 Long. 105-06
Service:
Size: 75' x 75' asphalt
Ownership: Private
Use: Private
Elevation: Ground Level

Westminster

St. Anthony North Hospital Heliport
Lat. 39-50 Long. 105-01
Service:
Size: 94' x 82'
Ownership: Hospital
Use: Emergency
Elevation: Ground Level

Wheat Ridge

Lutheran Medical Center Heliport
8300 W. 38th Avenue
Lat. 39-46 Long. 105-05
Service:
Size: 60' x 60'
Ownership: Hospital
Use: Emergency
Elevation: Ground Level

Whitewater

Whitewater Microwave Heliport
Lat. 38-44 Long. 108-29
Service:
Size: 300' x 300' turf
Ownership: Mt. States Telephone
& Telegraph Co.
Use: Company/Private
Elevation: Ground Level

CONNECTICUT

Bloomfield
Bross Heliport
Lat. 41-51 Long. 72-42
Service:
Size: 50' x 50' asphalt
Ownership: Private
Use: Private
Elevation: Ground Level

Bloomfield
Kaman Aerospace Corporation Heliport
Lat. 41-52 Long. 72-42
Service: Fuel
Size: 200' x 200'
Ownership: Corp
Use: Public
Elevation: Ground Level

Bridgeport
Sikorsky Bridgeport Heliport
Lat. 41-09 Long. 73-12
Service: Fuel
Size: 750' x 100' asphalt
Ownership: United Technologies Corp
Use: Private - emergency
Elevation: Ground Level

Danbury
Danbury Heliport
Lat. 41-24 Long. 73-25
Service:
Size: 100' x 100'
Ownership: Private
Use: Private
Elevation: Ground Level

Danbury
New Haven Trap Rock Heliport
Lat. Long.
Service:
Size: 100' x 100'
Ownership: Private
Use: Private
Elevation: Ground Level

Derly
Beard's Heliport
Lat. 41-19 Long. 73-05
Service:
Size: 50' x 50'
Ownership: Private
Use: Private
Elevation: Ground Level

East Hartford
Rentschler Helipad
Lat. 41-45 Long. 72-37
Service:
Size: 93' x 93'
Ownership: Private
Use: Private
Elevation: Ground Level

CONNECTICUT - continued

Fairfield
General Electric Heliport
Lat. 41-13 Long. 73-15
Service: Lighted, marked
Size: 90' x 150'
Ownership: Private
Use: Private
Elevation: Ground Level

Farmington
Hurlbrink Heliport
Lat. 41-43 Long. 72-47
Service:
Size: 60' x 60'
Ownership: Private
Use: Private
Elevation: Ground Level

Hartford
Financial Plaza Heliport
Roof of United Technologies Bldg
No. 1 Financial Plaza
Lat. 41-40 Long. 72-40
Service:
Size: 93' x 93'
Ownership: Private
Use: Private
Elevation: Rooftop

Hartford
State Emergency Heliport
Lat. 41-48 Long. 72-40
Service:
Size: 500' x 500'
Ownership: State
Use: Private
Elevation: Ground Level

Harwinton
O & G Heliport
Lat. 41-48 Long. 73-11
Service:
Size: 50' x 50'
Ownership: Private
Use: Private
Elevation: Ground Level

Meriden
Flagg Heliport
Lat. 41-30 Long. 72-46
Service:
Size: 50' x 50'
Ownership: Private
Use: Private
Elevation: Ground Level

Middlebury
Timex Heliport
Lat. 41-33-12 Long. 73 05 55
Service:
Size: 60' x 60' asphalt
Ownership: U. S. Time Corp.,
Private
Use: Private
Elevation: Ground Level

CONNECTICUT - continued

Middletown
Pratt & Whitney Heliport
Aircraft Road

Service:
Size:
Ownership: United Technologies Corp
Use:
Elevation: Ground Level

Milford
Milford-Alexander Heliport
Lat. 41-14 Long 73-02

Service:
Size: 100' x 100'
Ownership: Alexander's Department Store
Use: Private
Elevation: Ground Level

Milford
Warner-Lambert Co. Heliport
Lat. 41-14 Long. 73-02

Service: Marked, flood lights
Size: 60' x 60' asphalt
Ownership: Warner Lambert Company
Use: Private
Elevation: Ground Level

Nangatuck
EMCB Heliport
Lat. 41-29 Long. 72-49

Service:
Size: 75' x 75'
Ownership: Private
Use: Private
Elevation: Ground Level

New Britain
Plainville Heliport
Lat. 41-40 Long. 72-49

Service:
Size: 75' x 75'
Ownership: Private
Use: Private
Elevation: Ground Level

New London
Butter Heliport
Lat. 41-21 Long. 72-09

Service:
Size: 40' x 40'
Ownership: Private
Use: Private
Elevation: Ground Level

Newington
H. O. Penn Heliport
Lat. 41-39 Long. 72-43

Service:
Size: 100' x 70'
Ownership: Private
Use: Private
Elevation:

CONNECTICUT - continued

Newton
Poverty Hollow Farm Heliport
Lat. 41-21 Long. 73-20

Service:
Size: 300' x 300' turf
Ownership: Private
Use: Private
Elevation: Ground Level

North Branford
North Branford Heliport
Lat. 41-20 Long. 72-47

Service:
Size: 100' x 100'
Ownership: Private
Use: Private
Elevation: Ground Level

Northfield
Northfield Heliport
Lat. 41-41 Long. 73-09

Service:
Size: 100' x 200'
Ownership: Private
Use: Commercial
Elevation: Ground

North Haven
North Haven Heliport
Lat. 41-22 Long. 75-52

Service:
Size: 100' x 100'
Ownership: Private
Use: Private
Elevation: Ground Level

North Haven
Pratt & Whitney Aircraft Heliport
415 Washington Avenue
Lat. 41-25 Long. 72-51

Service:
Size: 80' x 80'
Ownership: United Technologies Corp
Use: Private
Elevation: Rooftop

North Haven
Sackett Point Heliport
Lat. 41-23 Long. 72-52

Service:
Size: 100' x 100'
Ownership: Private
Use: Private
Elevation: Ground Level

Norwalk
50 Washington Street Heliport
Lat. 41-06 Long. 73-25

Service:
Size: 40' x 40'
Ownership: Private
Use: Private - DeCair Helieaters
Elevation: Rooftop

CONNECTICUT - continued

Norwalk
Norden Heliport
Helen Street
Service:
Size:
Ownership: United Technologies Corp.,
Use: Private
Elevation: Ground Level

Norwich
Backus Memorial Hospital Heliport
Lat. 41-32 Long. 72-05
Service:
Size: 80' x 80'
Ownership: Hospital
Use: Emergency
Elevation: Ground Level

Norwich
Lehigh Heliport
Lat. 41-30 Long. 72-04
Service:
Size: 100' x 75'
Ownership: Private
Use: Private
Elevation: Ground Level

Old Saybrook
Old Saybrook Heliport
Lat. 41-18 Long. 72-22
Service:
Size: 100' x 75' turf
Ownership: Private
Use: Private
Elevation: Ground Level

Old Saybrook
Old Saybrook Heliport
Lat. 41-17 Long. 72-22
Service:
Size: 500' x 150' turf
Ownership: Private
Use: Private
Elevation: Ground Level

Plainfield
JRF Heliport
Lathrop Road
Lat. 41-39 Long. 71-54
Service:
Size: 100' x 200' turf
Ownership: Private
Use: Private
Elevation: Ground

Portland
New Haven Trap Rock Heliport
Lat. Long.
Service:
Size: 100' x 100'
Ownership: Private
Use: Private
Elevation: Ground Level

CONNECTICUT - continued

Rocky Hill
Veterans Home & Hospital Heliport
Lat. 41-39 Long. 72-38
Service:
Size: 100' x 100'
Ownership: Hospital
Use: Emergency
Elevation: Ground Level

Stratford
Sikorsky Heliport
Lat. 41-15 Long. 73-06
Service: Fuel
Size: 1500' x 100 and
1350' x 100'
Use: Co. Test Flying
Elevation: Ground Level

Thomaston
Northfield Heliport
Lat. 41-43 Long. 73-06
Service:
Size: 250' x 250'
Ownership: Public
Use: Public
Elevation: Ground Level

Torrington
O and G Heliport
Lat. 41-46 Long. 73-07
Service:
Size: 50' x 50'
Ownership: Private
Use: Private
Elevation: Ground Level

Wallingford
Clark Heliport
Lat. 41-28 Long. 72-48
Service: Fuel, lights
Unicom 123.05
Size: 45' x 45' concrete
Ownership: W. I. Clark Co.
Use: Private
Elevation: Ground Level

Wallingford
Reed's Gap Heliport
Lat. 41-28 Long. 72-44
Service:
Size: 100' x 90'
Ownership: Private
Use: Private
Elevation: Ground Level

Wallingford
Yale Motor Inn Heliport
Lat. 41-29 Long. 72-48
Service:
Size: 40' x 40' asphalt
Ownership: Yale Motor Inn
Use: Public
Elevation: Ground Level

CONNECTICUT - continued

Waterbury

*St. Mary's Hospital Heliport

56 Franklin Street

Lat. Long.

Service:

Size:

Ownership: Hospital

Use: Emergency

Elevation:

Watertown

A. J. Oster Co. Heliport

Lat. 41-36 Long. 73-03

Service:

Size: 25' x 25'

Ownership: Private

Use: Private

Elevation:

Southington

Pratt & Whitney Heliport

W. Queen Street

Lat. 41-35 Long. 72-54

Service:

Size: 125' diameter

Ownership: United Technologies

Use: Private

Elevation: Ground Level

Wauregan

Wauregan Heliport

Lat. 41-45 Long. 71-53

Service:

Size: 100' x 100'

Ownership: Private

Use: Private

Elevation: Ground Level

Wethersfield

Dept. of Transportation Highway Heliport

Lat. 41-43 Long. 72-40

Service:

Size: 40' x 40'

Ownership: State

Use: Private

Elevation: Ground Level

Willimantic

Nasin Heliport

Lat. 41-43 Long. 72-11

Service:

Size: 75' x 100'

Ownership: Private

Use: Private

Elevation: Ground Level

Wilsonville

Wilsonville Heliport

Lat. 42-00 Long. 71-52

Service:

Size: 130' x 100'

Ownership: Private

Use: Private

Elevation: Ground Level

CONNECTICUT - continued

Windsor Locks

Hamilton Standard Heliport

Bradley Field Road

Lat. 41-55 Long. 71-45

Service:

Size: 200' x 200'

Ownership: Private

Use: Private

Elevation: Ground Level

DELAWARE

Christiana

Ronson Heliport

Lat. 39-39 Long. 75-41

Service: Lighted - windsock

Size: 60' x 60' concrete

Ownership: Ronson Corp/Private

Use: Company/Private

Elevation: Ground Level

Dover

Caesar Rodney Helistop

Lat. 39-08-59 N Long. 75-30-19 W

Service: Windssock

Size: 250' x 250'

Ownership: State

Use: Public

Elevation: Ground Level

Dover

Delaware State Police Heliport

Lat. 39-12 N Long. 75-32 W

Service: Lighted

Size: 50' diameter circle

Ownership: State

Use: Private

Elevation: Ground Level

Dover

Dover Downs Helistop

Lat. 39-11-00 N Long. 75-31-30 W

Service: Lighted, windsock

Size: 300' x 300' turf

Ownership: Private

Use: Private

Elevation: Ground Level

Greenville

Delaware Museum Heliport

Lat. 39-47 Long. 75-37

Service:

Size: 150' x 150'

Ownership: Museum

Use: Public

Elevation: Ground Level

DELAWARE

Greenville

Walnut Green Helistop
 Lat. 39-47-35 N Long. 75-37-30 W
 Service: Windsock
 Size: 500' x 500' turf
 Ownership: Private
 Use: Private
 Elevation: Ground Level

Greenville

Wilmington Country Club Helistop
 Lat. 39-48 N Long. 75-37 W
 Service: Marked
 Size: 50' x 50'
 Ownership: Wilmington Country Club
 Use: Private
 Elevation: Ground Level

Hartley

Flying C Helipad
 Lat. 34-08 Long. 75-41
 Service: Windsock
 Size: 100' x 100'
 Ownership: Private
 Use: Private
 Elevation: Ground Level

Lewes

Barcroft Company Heliport
 Lat. 38-46-53 N Long. 75-06-20 W
 Service: Windsock
 Size: 60' x 40'
 Ownership: Private
 Use: Private
 Elevation: Ground Level

Lewes

Rorer-Amchem Heliport
 Service: Windsock
 Size: 300' x 150'
 Ownership: Private
 Use: Private
 requested
 Elevation: Ground Level

Wilmington

Brandywine Helistop
 Lat. 39-49-30 N Long. 75-31-30 W
 Service:
 Size: 200' x 200'
 Ownership: Rollins Flight Dept/Private
 Use: Private
 Elevation: Ground Level

Wilmington

Rollins Building Helistop
 Lat. 39-47 N Long. 73-33 W
 Service:
 Size: 66' x 66'
 Ownership: Private
 Use: Private
 Elevation: Rooftop

DISTRICT OF COLUMBIA

Bolling Air Force Base Heliport

Service:
 Size: 202/345/6700
 Ownership: Military
 Use: Military
 Elevation: Ground Level

D. C. General Hospital

19th & Massachusetts, S. E.
 Service: 202/626/5000
 Size: 100' square turf
 Ownership: Municipal
 Use: Emergency
 Elevation: Ground Level

Dulles International Airport/Heliport

Service:
 Size: 600' x 50' concrete
 Ownership: Federal Government -
 FAA
 Use: Public - landing fee
 Elevation: Ground Level

Georgetown University Hospital

3800 Reservoir Road
 Service: Sod
 Size: 100' x 60'
 Ownership: Hospital
 Use: Emergency/Hospital
 Elevation: Ground Level

Greater Southeast Community Hospital

1310 Southern Avenue, S. E.
 Service: Paved
 Size: 45' x 45' 202/574/6620
 6620
 Ownership: Hospital
 Use: Emergency/Hospital
 Elevation: Ground Level

Hadley Memorial Hospital

4601 Martin Luther King, Jr. Ave, S.W.
 Service:
 Size: 90' x 90'
 Ownership: Hospital
 Use: Emergency/Hospital
 Elevation: Ground Level

Metropolitan Police Helipad

Idaho Avenue & Newark St., N. W.
 Service: Marked, Lighted,
 Windsock
 Size: 50' x 50'
 Ownership: D. C. Government
 Use: Police/Emergency
 Elevation: Rooftop

DISTRICT OF COLUMBIA

Metropolitan Police Department
1700 V Street, N.W.
Service: Marked, lighted
Size: 50' x 50'
Ownership: D. C. Government
Use: Private/Emergency
Elevation: Rooftop

Metropolitan Police Headquarters
6001 Georgia Avenue, N. W.
Service: Marked, lighted,
windsock
Size: 50' x 50'
Ownership: D. C. Government
Use: Police/Emergency
Elevation: Rooftop

Metropolitan Police Helipad
Bladensburg Road, N. E.
Service: Marked, lighted,
windsock
Size: 50' x 50'
Ownership: D. C. Government
Use: Police/Emergency
Elevation: Rooftop

Metropolitan Washington Heliport
1212 First Street, N. E.
Service:
Size: 50' x 100'
Ownership: Metropolitan Warehouses
Michael R. Nash
Use: Public
Elevation: Rooftop

National Park Police Headquarters Heliport
1100 Ohio Drive
Service:
Size:
Ownership: Dept. of Interior
Use: Police/Emergency
Elevation: Ground Level

National Presbyterian Church Heliport
4101 Nebraska Avenue, N. W.
Lat. 38-50 Long. 77-04
Service:
Size: 32' x 32' asphalt
Ownership: Church
Use: Private
Elevation: Ground Level

PMI - Heliport
200 L Street, N.W.
Lat. 38-54-13 Long. 77-02-40
Service:
Size: 142' x 109'
Ownership: 2000 L Street Limited
Partnership
Use: Private
Elevation: Rooftop

DISTRICT OF COLUMBIA

South Pier Heliport
Lat. 38-52 Long. 77-00
Service:
Size: 31' x 21' wood
Ownership: Private
Use: Private
Elevation: Pier Level

Stuart Office Pad Heliport
4646 40th Street, N.W.
Lat. 38-57 Long 77-04
Service:
Size: 23' x 23'
Ownership: Company
Use: Private
Elevation: Rooftop

Department of Transportation
800 Independence Avenue, S.W.
Bldg FOB 10-A
Lat. 38-53 Long. 77-01
Service: Lighted - foam
Size: 160' x 80'
Ownership: Federal
Use: Prior permission
Elevation: Rooftop

Walter Reed Medical Center
Lat. 39-03 Long. 77-04
Service: FM Radio 4100
Lighted
Size: Baseball Field
Ownership: Government
Use: Emergency
Elevation: Ground Level

Washington Hospital Center
West of 1st Street & Michigan Ave., N.W.
Lat. 38-55 Long. 77-00
Service: Marked - lighted
Size: 100' x 100'
Ownership: Hospital
Use: Hospital-Emergency
Elevation: Ground Level

Washington Post Heliport
1150 15th Street, N. W.
Service: Lighted
Size:
Ownership: Washington Post
Newspaper
Use: Private
Elevation: Rooftop

Washington National Heliport
Lat. 38-51 Long. 77-02
Service: Fuel, lights,
marked
Size: 90' x 115'
Ownership: Federal Government
FAA
Use: Public - landing fee
Elevation: Ground Level

DISTRICT OF COLUMBIA

THE WHITE HOUSE

1600 Pennsylvania Avenue
 Size: South Lawn
 Ownership: Federal Government
 Use: Government
 Elevation: Ground Level

Wilson Line Heliport

Maine Avenue & N Street, S.W.
 Lat. 38-52 Long. 77-01
 Service:
 Size: 35' x 45'
 Ownership: Wilson Boat Line of
 Washington, Inc.
 Use: Private

FLORIDA

Alachua

Alachua County Mosquito Control Heliport
 Lat. 29-46 Long. 82-24
 Service:
 Size: 20' x 20' concrete
 Ownership: County
 Use: Emergency
 Elevation: Ground Level

Atlantic Beach

Travel Lodge Heliport
 Lat. 30-19 Long. 81-25
 Service:
 Size: 26' x 26'
 Ownership: Private
 Use: Private
 Elevation: Rooftop

Boca Raton

Holiday Inn Lakeside Heliport
 Lat. 25-21 Long. 80-10
 Service:
 Size: 30' x 50'
 Ownership: Private
 Use: Private
 Elevation: Ground Level

Boca Raton

Boca Raton Community Hospital Heliport
 800 Meadows Road
 Lat. 26-21 Long. 80-06
 Service:
 Size: 56' x 56'
 Ownership: Hospital
 Use: Emergency
 Elevation: Ground Level

DISTRICT OF COLUMBIA

Boca Raton

I.B.M. Heliport
 51st Street
 Lat. 26-23 Long. 80-06
 Service:
 Size: 56' x 56' turf
 Ownership: Private
 Use: Private
 Elevation: Ground Level

Boynton Beach

Koch Field at Bethesda Memorial Hospital
 Heliport
 Lat. 26-30 Long. 80-03
 Service:
 Size: 140' x 54' turf
 Ownership: Hospital
 Use: Emergency
 Elevation: Ground Level

Broward County

Holy Cross Hospital
 Size: 100' x 75'
 Ownership: Holy Cross Hospital
 Use: Hospital
 Elevation: Ground Level

Cape Coral

Cape Coral-City Hall Helipad
 Lat. 26-37 Long. 81-57
 Service:
 Size: 90' x 90'
 Ownership: Public
 Use: Emergency
 Elevation: Ground Level

Clearwater

Arbor Office Center Helistop
 Lat. 27-56 Long. 82-43
 Service:
 Size: 40' x 40'
 Ownership: Private
 Use: Private
 Elevation: Ground Level

Delray Beach

Hardrines #3 Helistop
 Lat. 26-26 Long. 80-05
 Service:
 Size: 90' x 90'
 Ownership: Private
 Use: Private
 Elevation: Ground Level

Dundee

Waverly Growers Coop Heliport
 Lat. 27-59 Long. 81-35
 Service:
 Size: 300' x 600' turf
 Ownership: Waverly Growers
 Private
 Use: Private
 Elevation: Ground Level

FLORIDA - continued

Ft. Lauderdale
 Brunner & Lay Heliport
 Lat. 26-04 Long. 80-09
 Service:
 Size:
 Ownership: Private
 Use: Private
 Elevation:

Ft. Lauderdale
 Hardrines #1 Heliport
 Lat. 26-05 Long. 80-10
 Service:
 Size: 50' x 50'
 Ownership: Private
 Use: Private
 Elevation: Ground Level

Ft. Lauderdale
 Hardrines #2 Heliport
 Lat. 26-08 Long. 80-09
 Service:
 Size: 56' x 35'
 Ownership: Private
 Use: Private
 Elevation: Rooftop

Ft. Lauderdale
 Hardrines #4 Helistop
 Lat. 26-12 Long. 80-09
 Service:
 Size: 30' x 60'
 Ownership: Private
 Use: Private
 Elevation: Ground Level

Fort Lauderdale
 17th Street Causeway Heliport
 Lat. 26-05 Long. 80-07
 Service:
 Size: 160' x 60' turf + 60' x 160' turf
 Ownership: Public
 Use: Private
 Elevation: Ground Level

Ft. Myers
 Lee Memorial Hospital
 2776 Cleveland Avenue
 Service:
 Size:
 Ownership: Hospital
 Use: Emergency
 Elevation:

Gainesville
 V. A. Hospital Heliport
 Archer Road
 Lat. 29-38-13 Long. 82-21-44
 Service:
 Size: 20' x 30'
 Ownership: Hospital
 Use: Emergency
 Elevation: Ground Level

FLORIDA - continued

Haines City
 Heart of Florida Hospital Heliport
 10th St & Wood Avenue
 Service:
 Size:
 Ownership: Hospital
 Use: Emergency
 Elevation: Ground Level

Hialeah
 Palmetto General Hospital
 200 West 68th Street
 Service:
 Size: 50' x 50'
 Ownership: Hospital
 Use: Emergency
 Elevation: Ground Level

Jacksonville
 Berlin Heliport
 Lat. 30-27 Long. 81-36-00
 Service: Fuel
 Size: 50' x 50'
 Ownership: Private
 Use: Private
 Elevation: Ground Level

Jacksonville
 Gulf Life Heliport
 Lat. 30-19 Long. 81-38
 Service:
 Size: 100' x 150'
 Ownership: Private
 Use: Private
 Elevation: Ground Level

Jacksonville
 Jacksonville Beach Pier Heliport
 Lat. 30-16 Long. 81-32
 Service:
 Size: 20' x 20'
 Ownership: Private
 Use: Private
 Elevation: Rooftop

Jacksonville
 Jacksonville Memorial Hospital
 Emergency Heliport
 Lat. 30-17-26 Long. 81-36-04
 Service:
 Size: 50' x 50'
 Ownership: Jacksonville Mem.
 Hospital
 Use: Emergency
 Elevation: Ground Level

Jacksonville
 Mosquito Control Heliport
 Lat. 30-26 Long. 81-28
 Service: Fuel
 Size: 20' x 30' concrete
 Ownership: Public
 Use: Private - Restricted
 Elevation: Ground Level

FLORIDA - continued

Jacksonville
Springfield Park Helipad
Lat. 30-20 Long. 81-39
Service:
Size: 75' x 75' asphalt
Ownership:
Use: Emergency
Elevation: Ground Level

Jacksonville
University Hospital Heliport
655 West 8th Street
Lat. 30-20-55 Long. 81-49
Service:
Size: 50' x 50'
Ownership: University Hospital
Use: Emergency only
Elevation: Ground Level

Jacksonville Beach
Holiday Inn Beach Heliport
Lat. 30-18-11 Long. 81-23-32
Service:
Size: 12' x 12'
Ownership: Private
Use: Private
Elevation: Rooftop

Key West
Florida Keys Memorial Hospital Helipad
Stock Island
Lat. 24-35 Long. 81-45
Service:
Size: 40' x 40'
Ownership: Hospital
Use: Emergency
Elevation: Ground Level

Lakeland
Lakeland Downtown Heliport
Lat. 28-03 Long. 81-58
Service:
Size: 30' x 30'
Ownership: Public
Use: Public
Elevation: Rooftop

Lakeland
Florida Federal Office Bldg Helistop
Lat. 28-02 Long. 81-57
Service: Lighted - on request
Size: 29' x 23'
Ownership: State Government
Use: Private
Elevation:

Lakeland
Lakeland General Hospital Heliport
Lakeland Hills Blvd.
Lat. 28-04 Long. 81-57
Service:
Size: 100' x 100'
Ownership: Hospital
Use: Emergency
Elevation: Ground Level

FLORIDA - continued

Lakeland
Linder Industrial Heliport
Lat. 27-58 Long. 81-57
Service:
Size: 150' x 150' turf
Ownership: Private
Use: Private
Elevation: Ground Level

Lakeland
Litte's Heliport
Lat. 28-00 Long. 81-52
Service: 813/683-9771
Size: 60' x 60'
Ownership: Private
Use: Private
Elevation: Ground Level

Lake Wales
Lake Wales Heliport
Lat. 27-54 Long. 81-33
Service: Fuel
Size: 50' x 50'
Ownership: Whirly-Birds, Inc.
Use: Private
Elevation: Ground Level

Lake Wales
Lake Wales Hospital
410 South 11th Street
Service:
Size: 100' x 100'
Ownership: Hospital
Use: Emergency
Elevation: Ground Level

Lake Wales
Lake Wales Heliport
Lat. 27-54 Long. 81-33
Service:
Size: 500' x 300'
Ownership: Private
Use: Private
Elevation: Ground Level

Lake Worth
JKF Memorial Hospital Heliport
Lat. 26-36 Long. 80-05
Service:
Size: 66' x 66'
Ownership: Hospital
Use: Private
Elevation: Ground Level

Miami
Baptist Hospital Heliport
8900 N. Kendal Drive
Lat. 25-41 Long. 80-21
Service:
Size: 100' x 100'
Ownership: Baptist Hospital
of Miami, Inc.
Use: Hospital - Emergency
Elevation: Ground Level

FLORIDA - continued

Miami
 First National Bank of Miami, Ops. Cen.
 Lat. 25-46-53 Long. 80-12-48
 Service:
 Size: 50' x 50'
 Ownership: Private
 Use: Private
 Elevation: Rooftop

Miami
 Florida Power & Light Co. Heliport
 Lat. 25-46 Long. 80-21
 Service:
 Size: 60' x 60'
 Ownership: Company
 Use: Private
 Elevation: Ground Level

Miami
 G.D.C. Helistop
 Lat. 25-45 Long. 80-11
 Service:
 Size:
 Ownership: Private
 Use: Private
 Elevation:

Miami
 Jackson Memorial Hospital Heliport
 1700 N.W. 10th Avenue
 Lat. 25-47 Long. 80-12
 Service: 305/325-7429
 Size: 200' x 200' turf
 Ownership: Hospital
 Use: Emergency
 Elevation: Ground Level

Miami
 Kelly Tractor Co. Heliport
 Lat. 25-49 Long. 80-20
 Service: 305/592-5360
 Size: 50' x 50'
 Ownership: Company
 Use: Private
 Elevation: Ground Level

Miami
 Mercy Hospital Emergency Heliport
 3663 S. Miami Avenue
 Lat. 25-44 Long. 80-12
 Service: Lighted
 Size: 50' x 50'
 Ownership: Hospital
 Use: Emergency
 Elevation: Ground Level

Miami
 Variety Children's Hospital Heliport
 6125 S.W. 31st Street
 Lat. 25-44 Long. 80-17
 Service: 305/666-6511
 Size: 40' x 40' turf
 Ownership: Hospital
 Use: Emergency
 Elevation: Ground Level

FLORIDA - continued

Miami
 Miami Heliport
 Lat. 25-46 Long. 80-11
 Service: Fuel, lights
 Unicom 23.05
 Size: 275' x 275' turf
 Ownership: Public
 Use: Public (Miami
 Helicopters)
 Elevation: Ground Level

Miami
 One Biscayne Tower Heliport, 1 Biscayne Blvd
 Lat. 25-46-25 Long. 80-11-18
 Service:
 Size: 54' x 54'
 Ownership: Private
 Use: Private only
 Elevation: Rooftop

Miami
 Watson Island Heliport & Blimp Base
 Lat. 25-47-07 Long. 80-10-43
 Service:
 Size: 250' x 250'
 Ownership: City of Miami
 Use: Public
 Elevation: Ground Level

Miami
 WCKI Television Heliport
 Lat. 25-51 Long. 80-09
 Service:
 Size: 83' x 73'
 Ownership: Private
 Use: Private
 Elevation: Ground Level

Miami Beach
 Doral Beach Hotel Heliport
 Lat. 25-49 Long. 80-07
 Service:
 Size: 42' x 50' wood
 Ownership: Private
 Use: Private
 Elevation: Ground Level

Miami Beach
 Doral Country Club
 Lat. 25-48 Long. 80-20
 Service:
 Size: 100' x 100' turf
 Ownership: Private, Doral Country
 Club, Inc.
 Use: Private
 Elevation: Ground Level

Miami Beach
 Emergency Heliport
 Lat. 25-49 Long. 80-09
 Service:
 Size: 100' x 100' turf
 Ownership: Private
 Use: Private - Emergency
 Elevation: Ground Level

FLORIDA - continued

Miami Beach
Mt. Sinai Medical Center Heliport
4300 Alton Road

Service: 305/674-2121
Size: 40' x 40'
Ownership: Hospital
Use: Emergency
Elevation: Ground Level

Miami Beach
St. Francis Hospital Emergency Heliport
250 W. 63rd Street
Lat. 25-50 Long. 80-07

Service:
Size: 100' x 100'
Ownership: Hospital
Use: Emergency
Elevation: Ground Level

Miramar

Hardrines #5 Helistop
Lat. 25-57 Long. 80-23

Service: 305/791-4270
Size: 45' x 45'
Ownership: Private
Use: Private
Elevation: Ground Level

Naples

Collier County Heliport
Lat. 26-07 Long. 81-45

Service:
Size:
Ownership: Municipal
Use: Private
Elevation:

Neptune Beach

Travelodge Motel Helistop
Lat. 30-19 Long. 81-25

Service:
Size: 26' x 26'
Ownership: Private
Use: Private
Elevation: Ground Level

North Bay Village

Sunbeam Television Heliport
Lat. 25-51 Long. 80-09

Service:
Size: 50' x 100'
Ownership: Private
Use: Private
Elevation: Ground Level

North Miami

Aventura Helistop
Lat. 25-57 Long. 80-08

Service:
Size: 50' x 50'
Ownership: Private
Use: Private
Elevation: Ground Level

FLORIDA - continued

North Miami Beach
Gold Coast Heliport

Lat. 25-54 Long. 80-09

Service: Fuel
Size: 50' x 50'
Ownership: Private
Use: Private
Elevation: Ground Level

Miami Beach

Motel Row Heliport
Lat. 25-57 Long. 80-07

Service: Fuel
Size: 20' x 20'
Ownership: Private
Use: Private
Elevation: Ground Level

North Miami Beach

Terama Heliport
3000 Sunny Isles Blvd

Lat. 25-55-30 Long. 80-08-27
Service: Sightseeing & Charter
Size: 150' x 100'
Ownership: Private
Use: Gold Coast Helicopters
Elevation: Ground Level

Oceanway

Berlin Heliport
Lat. 30-28 Long. 81-37

Service: Fuel - lights
Size: 200' x 300' turf
Ownership: Private
Use: Private
Elevation: Ground Level

Orlando

Florida Sanitorium & Hospital Heliport
Lat. 28-34 Long. 81-22

Service:
Size: 100' x 130'
Ownership: Hospital
Use: Emergency
Elevation: Ground Level

Orlando

Helicopter Charter Corp. Heliport
Lat. 28-27-30 Long. 81-28-32

Service:
Size: 52' x 55'
Ownership: Private
Use: Private
Elevation: Ground Level

Orlando

Ho-Jo (Howard Johnson)
Kirkman Road and Major Blvd
Lat. 28-28-35 Long. 81-28-31

Service:
Size: 94' x 108'
Ownership: Private
Use: Private
Elevation: Ground Level

FLORIDA - continued

Orlando

Martin Marietta Heliport

Lat. 28-26 Long. 81-27

Service:

Size: 60' x 60'

Ownership: Private

Use: Private

Elevation: Ground Level

Orlando

Mercy Hospital Helistop

Lat. 28-32 Long. 81-20

Service: 305/295-5151

Size: 50' x 50'

Ownership: Hospital

Use: Emergency

Elevation: Ground Level

Orlando

Police Helistop

100 South Highway Street

Lat. 28-32-30 Long. 81-22-59

Service:

Size: 48' x 48'

Ownership: Municipal

Use: Private

Elevation: Rooftop

Panama City Beach

International Heliport

Lat. 30-11 Long. 85-49

Service:

Size:

Ownership: Private

Use: Private

Elevation:

Pensacola

Baptist Hospital

1000W. Monroe Street

Lat. 30-25 Long. 87-13

Service: Lights on request

Size: 52' x 52'

Ownership: Hospital

Use: Emergency

Elevation: Rooftop

Perrine

Miami-Dade General Hospital Heliport

Lat. 25-37 Long. 80-20

Service:

Size: 120' x 120'

Ownership: Hospital

Use: Emergency

Elevation: Ground Level

Pompano Beach

Hardrivers No. 4 Heliport

Lat. 26-12 Long. 80-09

Service:

Size: 50' x 50'

Ownership: Private

Use: Private

Elevation: Ground Level

FLORIDA - continued

Pompano Beach

North Broward Hospital Heliport

Lat. 26-16 Long. 80-07

Service: Lights

Size: 50' x 50'

Ownership: Hospital

Use: Emergency

Elevation: Ground Level

Port Manatee

IMCO Services Heliport

Lat. 27-37 Long. 82-33

Service:

Size: 52' x 63'

Ownership: Public

Use: Private

Elevation: Ground Level

Ponte Vedra Beach

Sangrass Limited Heliport

Lat. 30-11 Long. 81-22

Service:

Size: 50' x 50'

Ownership: Private

Use: Private

Elevation: Ground Level

*Port Charlotte

St. Joseph's Hospital

601 N.E. Harbor Blvd.

Service:

Size:

Ownership: Hospital

Use: Emergency

Elevation:

Punta Gorda

Medical Center Hospital

809 E. Marion Avenue

Service:

Size:

Ownership: Hospital

Use: Emergency

Elevation:

St. Petersburg

Palms of Pasadena Hospital

1501 Pasadena Avenue South

Service: Lighted, Marked

Size:

Ownership: Private/Hospital

Use: Emergency

Elevation: Ground Level

Sarasota

Memorial Hospital

1901 Arlington Street

Lat. 27-19 Long. 82-31

Service: Lighted, Marked

Size: 60' x 60'

Ownership: Hospital

Use: Emergency

Elevation: Ground Level

FLORIDA - continued

South Bay
 Allied Heliport
 Lat. 26-40 Long. 80-42
 Service:
 Size: 140' x 90'
 Ownership: Private
 Use: Private
 Elevation: Ground Level

South Bay
 Allied Heliport
 Lat. 26-40 Long. 80-42
 Service: Fuel
 Size: 85' x 135'
 Ownership: Private
 Use: Private
 Elevation: Ground Level

Sweetwater
 Florida Power & Light Heliport
 Lat. 25-46 Long. 82-20
 Service:
 Size:
 Ownership: Private
 Use: Private
 Elevation:

Tallahassee
 Lion County Sheriffs Heliport
 Lat. 30-25 Long. 84-20
 Service:
 Size: 200' x 200'
 Ownership: Public
 Use: Private
 Elevation: Ground Level

Tampa
 Brainerd Heliport
 Lat. 27-28 Long. 82-34
 Service:
 Size: 50' x 50'
 Ownership: Private
 Use: Private
 Elevation: Ground Level

Tampa
 L. M. Hughey Heliport
 Lat. 27-56 Long. 82-32
 Service:
 Size: 50' x 50'
 Ownership: Private
 Use: Private
 Elevation: Ground Level

Tampa
 St. Joseph's Hospital
 3001 West Buffalo Avenue
 Lat. 27-59 Long. 82-29
 Service: Lighted
 Size: 80' x 80'
 Ownership: Hospital
 Use: Emergency
 Elevation: Ground Level

FLORIDA - continued

Tampa
 Tampa Exchange National Bank Heliport
 600 Florida Avenue
 Lat. 27-56 Long. 82-27
 Service:
 Size: 17' x 17'
 Ownership: Private
 Use: Private
 Elevation: Rooftop

Tampa
 Tampa General Hospital Emergency Heliport
 Davis Islands
 Lat. 27-56 Long. 92-27
 Service: Lighted, Marked
 Size: 80' x 80'
 Ownership: Private/Hospital
 Use: Emergency
 Elevation: Ground Level

University Park
 IBM Heliport
 51st Street, Facility Heliport
 Lat. 26-23 Long. 80-06
 Service:
 Size: 75' x 75'
 Ownership: Private
 Use: Private
 Elevation: Ground Level

West Palm Beach
 Good Samaritan Hospital Heliport
 Flager Drive at Palm Beach Lakes
 Bend
 Lat. 26-43 Long. 80-03
 Service:
 Size: 62' x 62'
 Ownership: Hospital
 Use: Emergency
 Elevation: Rooftop

West Palm Beach
 St. Mary's Hospital Heliport
 900 49th Street
 Lat. 26-45 Long. 80-03
 Service:
 Size: 60' x 60' turf
 Ownership: Hospital
 Use: Emergency
 Elevation: Ground Level

W. Panama City Beach
 County Pier Heliport
 Lat. 30-11 Long. 85-49
 Service:
 Size: 60' x 60'
 Ownership: Private
 Use: Private
 Elevation: Ground Level

FLORIDA - continued

Winter Garden
Citrus Helicopters Helicopters
Lat. 28-33 Long. 81-35
Service:
Size: 100' x 100' concrete
Ownership: Private
Use: Private
Elevation: Ground Level

GEORGIA

Albany
Turner Field Heliport
Lat. 31-36 Long. 84-05
Service: Windsock
Size: 70' x 70'
Ownership: Municipal
Use: Private/National Guard
Elevation:

Atlanta
Big Canoe Heliport
300 Interstate North
Lat. 34-27 Long. 84-17
Service:
Size: 100' x 100'
Ownership: Private
Use: Private
Elevation:

Atlanta
C&S Chamblee National Bank Heliport
99 Annex
Lat. 33-53 Long. 84-18
Service:
Size: 22' x 22'
Ownership: Private
Use: Private
Elevation: Rooftop

Atlanta
C&S Cheshire Square Branch Heliport
59 Annex
Lat. 33-49 Long. 84-21
Service:
Size: 50' x 40'
Ownership: C & S Bank
Use: Private
Elevation: Rooftop

Atlanta
Citizens and Southern National Bank Heliport
Mitchell Street Office
Service:
Size: 50' x 50'
Ownership: Citizens and Southern National Bank
Use: Private
Elevation: Rooftop

Atlanta
Citizens & Southern National Bank
North Avenue Branch
North Avenue & West Peachtree
Service:
Size: 50' diameter
Ownership: Citizens' and Souther National Bank
Use: Private
Elevation: Rooftop

GEORGIA - continued

Atlanta
C & S Northlake Heliport
Lat. 32-51 Long. 84-15
Service:
Size: 64' x 63'
Ownership: Bank
Use: Private
Elevation: Ground Level

Atlanta
Coca Cola Company Heliport
P. O. Drawer 1734
Service: Marked, windsock
Size: 60' x 60'
Ownership: Private
Use: Private
Elevation: Ground Level

Atlanta
Fulton Courthouse Heliport
183 Central Avenue, S.W.
Lat. 33-45 Long. 84-23
Service: Windsock, marked
Size: 35' x 35'
Ownership: Municipal
Use: Private
Elevation:

Atlanta
Interstate North Heliport
300 Interstate North
Lat. 33-54 Long. 84-28
Service: Windsock
Size: 85' x 85'
Ownership: Interstate Assoc.,
Use: Private
Elevation: Ground Level

Atlanta
Marriott Customer Parking Garage Heliport
Courtland & Cain Streets
Lat. 33-44 Long. 84-23
Service: Windsock
Size: 52' x 50' paved
Ownership: Private
Use: Private
Elevation: Rooftop

Atlanta
Metro Eye & Ear Hospital Heliport
3223 Howell Mill Road, N. W.
Lat. 33-50 Long. 84-25
Service: Windsock
Size: 56' x 30'
Ownership: Private
Use: Private
Elevation:

Atlanta
Northside Hospital Heliport
1000 Johnson Ferry Road, N.E.
Lat. 33-54 Long. 84-21
Service:
Size: 50' x 50' paved
Ownership: Hospital
Use: Emergency
Elevation: Ground Level

GEORGIA - continued

Augusta

Dwight David Eisenhower General Hospital
New Hospital Project Office
Lat. 33-25 Long. 82-07

Service: Lighted
Size: 100' x 100'
Ownership: Hospital
Use: Emergency
Elevation: Ground Level

Augusta

Ft. Gordon Headquarters Heliport
Lat. 33-25 Long. 82-08

Service:
Size: 40' x 40'
Ownership: Government
Use: Private
Elevation:

Austell

The C & S Bank of Cobb County
C & S Marbleton Heliport
Lat. 33-49 Long. 084-36

Service: Turf
Size: 40' x 40'
Ownership: Bank
Use: Private
Elevation: Ground Level

Avondale Estates

C & S Bevedere Heliport
52 Avondale Road
Lat. 33-45 Long. 084-15

Service:
Size: 50' x 25'
Ownership: Bank
Use: Private
Elevation: Rooftop

Austell

C and S Windy Hill Heliport
Lat. 33-54 Long. 84-28

Service:
Size: 150' x 95'
Ownership: Private
Use: Private
Elevation: Ground Level

Avondale Estates

DeKalb Police Dept. Heliport
3630 Camp Circle
Lat. 33-46 Long. 84-14

Service:
Size: 25' x 25'
Ownership: Municipal
Use: Private
Elevation:

GEORGIA - continued

Columbus

Columbus Police Department Heliport
P. O. Box 1340
Lat. 32-27 Long. 84-59

Service: Lights on request
Size: 55' x 47'
Ownership: Municipal
Use: Police
Elevation: Ground Level

Columbus

Medical Center Heliport
710 Center Street
Lat. 32-28 Long. 84-58

Service: Windsock
Size: 40' x 40'
Ownership: Hospital
Use: Emergency
Elevation: Rooftop

Conyers

AT&T Rockdale Heliport
2315 Salem Road, S. E.
Lat. 33-37 Long. 83-58

Service: Windsock, lighted
Size: 80' x 130'
Ownership: Private
Use: Private
Elevation:

Conyers

C & S Bank of Rockdale Heliport
Lat. 33-40 Long. 84-00

Service:
Size: 20' x 12' wood
Ownership: Bank
Use: Private
Elevation: Rooftop

Decatur

Citizens & Southern National Bank Heliport
Emory Branch
1237 Clairmont Road

Service:
Size: 20' x 20'
Ownership: Citizens & Southern
National Bank
Use: Private
Elevation: Rooftop

Doraville

Northside Terminal Heliport
Lat. 33-40 Long. 84-01

Service:
Size: 75' x 75'
Ownership: Private
Use: Private
Elevation: Ground Level

GEORGIA - continued

Doraville
 Presidential Park Heliport
 Lat. 33-53 Long. 84-15
 Service: Windsock
 Size: 40' x 40'
 Ownership: Private
 Use: Private
 Elevation: Ground Level

East Point
 C & S Bank Heliport
 2818 East Point Street
 Lat. 33-40 Long. 84-26
 Service:
 Size: 20' x 20'
 Ownership: Bank
 Use: Private
 Elevation: Ground Level

East Point
 South Fulton Hospital
 1170 Cleveland Avenue
 Service:
 Size: 70' x 50'
 Ownership: Hospital
 Use: Emergency
 Elevation: Ground Level

Fort Benning
 Martin Army Hospital
 Lat. 32-22-31N Long. 84-55-43 W
 Service: Lighted
 Size: 150' x 150'
 Ownership: Government
 Use: Medical Evacuation
 Elevation:

Lawrenceville
 Fortune Heliport
 128 Scenic Highway
 Lat. 33-56 Long. 83-59
 Service:
 Size: 100' x 50'
 Ownership: Private
 Use: Private
 Elevation:

Macon
 The C & S National Bank Heliport
 Second Street Bldg
 Lat. 32-49 Long. 83-38
 Service:
 Size: 52' x 48'
 Ownership: Private
 Use: Private
 Elevation: (6th Floor Level)

GEORGIA - continued

Macon
 Macon Telegraph News Heliport
 P. O. Box 4167
 Lat. 32-50 Long. 83-37
 Service: Windsock
 Size: 24' x 24'
 Ownership: The Macon Telegraph
 & News/Private
 Use: Private
 Elevation: Rooftop

Macon
 Peyton Anderson Heliport
 P. O. Box 4167
 Lat. 32-50 Long. 83-37
 Service:
 Size: 25' x 25'
 Ownership: Peyton Anderson
 Use: Private
 Elevation: Ground Level

Madison
 Holiday Inn Heliport
 Highway 441 South
 Lat. 33-33 Long. 83-28
 Service: Marked, windsock
 Size: 40' x 40' turf
 Ownership: Private
 Use: Public
 Elevation: Ground Level

Marietta
 Helicab Heliport
 Lat. 33-56 Long. 84-30
 Service: Windsock
 Size: 50' x 50'
 Ownership:
 Use:
 Elevation:

Marietta
 Holiday Inn Heliport
 2360 Deck Road
 Lat. 33-55 Long. 84-29
 Service:
 Size: 50' x 50' paved
 Ownership: Holiday Inn
 Use: Private
 Elevation: Ground

Marietta
 Parkaire Helipad
 Lat. 33-58 Long. 84-24
 Service:
 Size:
 Ownership: Private
 Use: Private
 Elevation:

GEORGIA - continued

Metter
 Candler County Hospital Heliport
 Cedar Road, Box 597
 Lat. 32-24 Long. 082-03
 Service:
 Size: 40' x 40' - concrete
 Ownership: Hospital
 Use: Emergency
 Elevation: Ground Level

Sandy Springs
 National Bank of Sandy Springs
 6075 Roswell Road, N.E.

Service:
 Size: 20' x 20'
 Ownership: National Bank of Silver Springs
 Use: Private - Citizens & Southern
 National Bank
 Elevation: Rooftop

Savannah
 C & S National Bank
 P. O. Box 492
 Lat. 32-04 Long. 81-05

Service:
 Size: 54' x 48' concrete
 Ownership: Bank
 Use: Private
 Elevation: Rooftop of Parking Garage

Savannah
 Rollings Heliport
 100 E. Park Avenue
 Lat. 32-34 Long. 81-06

Service: Windsock
 Size: 25' x 25' wood
 Ownership: Private
 Use: Private
 Elevation:

Savannah
 Savannah Memorial Hospital
 Box 6688 Station C
 4700 Waters Avenue
 Lat. 32-01 Long. 81-05

Service:
 Size: 30' x 30'
 Ownership: Hospital
 Use: Emergency
 Elevation: Ground Level

HAWAII

Hanalei
 Princeville Heliport
 Lat. 21-12 Long. 159-28

Service:
 Size: 50' x 50' gravel
 Ownership: Hawaii Helicopters Int.,
 Use: Private
 Elevation: Ground Level

HAWAII - continued

Hilo
 General Lyman Field Helipad
 Lat. 19-43 Long. 155-03
 Service: Marked, fuel
 Size:
 Ownership: State
 Use: Public
 Elevation: Ground Level

Hilo
 Hilo Hospital Heliport
 1190 Waiuanuenue Avenue
 Lat. 19-42 Long. 155-07

Service:
 Size: 86' x 86' asphalt
 Ownership: Hawaii Dept. of
 Health
 Use: Emergency
 Elevation: Ground Level

Honolulu
 Ala Wai Heliport
 Lat. 21-17 Long 157-50

Service: Marked
 Size: 107' x 76' asphalt
 Ownership: Hawaii State Dept.
 Transport
 Use: Public
 Elevation: Ground Level

Honolulu
 Hawaiian Electric Company Heliport
 Lat. 21-18 Long. 157-51

Service:
 Size: 200' x 50' concrete
 Ownership: Private
 Use: Private permission 2
 hours before landing
 Elevation: Ground Level

Honolulu
 Honolulu International Heliport
 Lat. 21-19 Long. 157-56 W

Service: Fuel, Marked
 Size: 100' x 100'
 Ownership: State
 Use: Public
 Elevation: Ground Level

Honolulu
 Honolulu Municipal Bldg. Heliport
 Lat. 21-18 Long. 157-32

Service:
 Size: 35' x 35' concrete
 Ownership: Bldg. Dept. Honolulu
 Use: Emergency
 Elevation: Rooftop

HAWAII

Honolulu -- Oahu
 Tripler Army Medical Center Heliport
 Lat. 21-22N Long. 157-53 E
 Service: Lighted, marked
 Size: 150' x 238'
 Ownership: Government
 Use: Medical Evacuation/
 PPR for Admin. Use
 Elevation: Ground Level

Kahului - Maui
 Kahului Heliport
 Lat. 20-54 Long. 156-26
 Service: Fuel, marked
 Size: 75' x 75'
 Ownership: State
 Use: Public
 Elevation: Ground Level

Kahuku
 Kahuku Hospital Heliport-Oahu
 Lat. 21-41 Long. 157-57
 Service:
 Size: 20' x 20' turf
 Ownership: Kahuku Hospital Assoc.,
 Use: Emergency
 Elevation: Ground Level

Kalalau
 Kalalau Beach Heliport
 Lat. 22-11 Long. 159-39
 Service:
 Size:
 Ownership: State
 Use: Public
 Elevation: Ground Level

Kokee
 Kokee State Park Heliport
 Lat. 22-07 Long. 159-40
 Service:
 Size:
 Ownership: State
 Use: Public
 Elevation: Ground Level

Koloa
 Sheraton Kauai Heliport
 Lat. 21-53 Long. 159-28
 Service:
 Size: 40' x 30' asphalt
 Ownership: Private
 Use: Private
 Elevation: Ground Level

Lihue
 Kauai Surf Heliport
 Lat. 21-59 Long. 159-21
 Service:
 Size: 50' x 50' asphalt
 Ownership: Private
 Use: Private
 Elevation: Ground Level

HAWAII - continued

Makena, Maui
 Hotel Intercontinental Maui Heliport
 Lat. 20-35 Long. 156-26
 Service:
 Size:
 Ownership: Private
 Use: Private
 Elevation: Ground Level

Milolii
 Milolii Beach Heliport
 Lat. 22-10 Long. 159-42
 Service:
 Size:
 Ownership: State
 Use: Public
 Elevation: Ground Level

Polihale, Kauai
 Polihale Park Heliport
 Lat. 22-06 Long. 159-45
 Service:
 Size:
 Ownership: State
 Use: Public
 Elevation: Ground Level

Waimanalo Oahu
 Waimanalo Fire Station
 Lat. 21-21 Long. 157-43
 Service:
 Size: 27' x 20'
 Ownership: Municipal
 Use: Emergency
 Elevation: Ground Level

Hanalei, Kauai
 Hanalei Plantation Heliport
 Lat. 22-13 N Long. 159-30W
 Service:
 Size:
 Ownership: Private
 Use: Private
 Elevation: Ground Level

IDAHO

Boise
 Boise Air Terminal Heliport
 Lat. 43-33 Long. 116-13
 Service: Fuel
 Size: 50' x 50'
 Ownership: Public
 Use: Public
 Elevation: Ground Level

IDAHO - continued

Big Creek
Big Creek Heliport
Lat. 45-08 Long. 115-19
Service:
Size: 20' x 20' concrete
Ownership: Private
Use: Private
Elevation: Ground Level

Boise
Boise Cascade Heliport
Lat. 43-33 Long. 116-13
Service:
Size: 75' x 40'
Ownership: Private
Use: Private
Elevation: Ground Level

Boise
Boise National Forest
Service:
Size:
Ownership: Forest Service
Use: Private
Elevation:
Use: - Available for public use
by permission only.

Boise
Bureau of Land Management
Lat. 116-13 06W Long. 43-37-30 N
Service: Marked, windsock, asphalt pad
Size: 50' x 50' (expanding to 100'
x 100')
Ownership: Federal
Use: Private
Elevation: Ground Level

Boise
Intermountain Heliport
Lat. 43-27-30 Long. 116-131-10
Service: Asphalt concrete
Size: 50' x 50'
Ownership: Private
Use: Private
Elevation: Ground Level

Boise
St. Alphonsus Hospital
Lat. 43-36 Long. 116-14
Service: Lighted, marked
Size: 64' x 64'
Ownership: St. Alphonsus Hospital
Use: Emergency Use Only
Elevation: Ground Level

IDAHO - continued

Boise
Strawberry Glen Heliport
Lat. 43-40 Long. 116-17
Service: Bellgroved Maintenance
Shop
Size: 250' x 200'
Ownership: Private
Use: Public
Elevation: Ground Level

Burley
Bureau of Land Management Heliport
Service:
Size: 50' diameter
Ownership: Bureau of Land
Management
Use: Private
Elevation: Ground Level

Challis
Challis NF Heliport
Lat. 44-31 Long. 114-12
Service: 80/87 100/130
Size: 50' x 50' concrete
Ownership: Public
Use: Private
Elevation: Ground Level

Challis
Challis National Forest
Six Helistops
Service:
Size: 50' diameter
Ownership: Forest Service
Use: Private
Elevation: Ground Level

Coeur D'Alene
Kootenai Memorial Hospital
2003 Lincoln Way
Lat. 47-42 Long. 116-48
Service: Marked
Size: 90' x 90'
Ownership: Hospital
Use: Emergency
Elevation: Ground Level

Glen's Ferry
Freeman's Heliport
Lat. 42-56-51 Long. 115-17-52
Service: Turf
Size: 75' x 75' turf
Ownership: Private
Use: Private
Elevation: Ground Level

IDAHO - continued

Grangeville
P. O. Box 202
Lat. 45-57 Long. 116-08
Service: All services
Size:
Ownership: Private
Use: Public
Elevation: Ground Level

Idaho Falls
Community Hospital of Idaho Falls Heliport
Lat. 43-28 Long. 112-01
Service:
Size: 40' x 40' turf
Ownership: Hospital
Use: Emergency
Elevation: Ground Level

Idaho Falls
Idaho Falls Hospital Emergency Heliport
900 Memorial Drive
Lat. 43-09 Long. 112-02
Service: Marked
Size: 60' x 60'
Ownership: Hospital
Use: Emergency
Elevation: Ground Level

Idaho Falls
Sacret Heart Hospital
Lat. 43-28-27 Long. 112-01-59
Service: Turf
Size: 40' x 40'
Ownership: Hospital
Use: Emergency Medical
Elevation: Ground Level

Lewiston
Deatley Corp. Heliport
Lat. 46-25 Long. 116-59
Service: Marked
Size: 50' x 50' concrete
Ownership: Company
Use: Private
Elevation: Ground Level

Lewiston
St. Joseph's Hospital Heliport
415 Sixth Street, Box 816
Lat. 46-24 Long. 117-00
Service: Marked, lighted
Size: 120' x 150'
Ownership: Hospital
Use: Emergency
Elevation: Ground Level

Nampa
Mercy Medical Center
1512 12th Avenue Road
Service:
Size: 40' x 40'
Ownership: Private
Use: Emergency
Elevation: Ground Level

IDAHO - continued

Orofino
Clearwater Valley Hospital
Star Rte. 3
Service:
Size: 18' x 18'
Ownership: Clearwater Valley
Hospital
Use: Emergency
Elevation: Ground Level

Payette
Payette National Forest
28 Helistops
Service:
Size: 2-20' x 20'
26-16' x 16'
Ownership: Forest Service
Use: Private
Elevation: Ground Level
Use: Available for public use
by permission only

Salmon
Bureau of Land Management Heliport
Lat. 45-10 Long. 113-53
Service:
Size:
Ownership: Public
Use: Private
Elevation: Ground Level

Salmon
Salmon National Forest
756-3724
Service:
Size:
7 -- 90' x 90'
39 -- 30' x 30'
44 -- 16' x 16'
Ownership: Forest Service
Use: Private
Elevation: Ground Level

Twin Falls
Joslin Field Heliport
Lat. 42-28 Long. 114-29
Service:
Size:
Ownership: Public
Use: Public
Elevation: Ground Level

Twin Falls
Magic Valley Memorial Hospital Heliport
Lat. 42-29 Long. 114-29
Service: Marked, lighted
Size: 150' x 150'
Ownership: County
Use: Emergency
Elevation: Ground Level

ILLINOIS

Abingdon
 Wolford Heliport
 Lat. 40-48 Long. 90-26
 Service:
 Size: 30' x 50'
 Ownership: Private
 Use: Private
 Elevation: Ground Level

Addison
 George C. Snyder
 RR #1, Army Trail Road
 312/529-6610
 Service:
 Size: 150' x 175'
 Ownership: Private
 Use: Private
 Elevation: Ground Level

Addison
 Avanti Research & Development
 312/628-2260
 Service:
 Size: 40' x 40'
 Ownership: Private
 Use: Private
 Elevation: Ground Level

Alsip
 Alsip Fire Department
 312/385-7802
 Service: Lighted, Marked
 Size: 70' x 80'
 Ownership: Municipal
 Use: Private
 Elevation: Ground Level

Alsip
 McAllister Equipment Company
 12500 S. Cicero Avenue
 312/389-7700
 Service:
 Size: 75' Circle
 Ownership: Private
 Use: Private
 Elevation: Ground Level

Anna
 Union County Hospital
 517 N. Main Street
 618/833-5155
 Service: Lights, Beacon
 Size: 100' x 100'
 Ownership: Hospital
 Use: Emergency
 Elevation: Ground Level

ILLINOIS - continued

Argonne
 Argonne Heliport
 Argonne National Laboratory
 9700 S. Cass Avenue
 312/739-7711
 Lat. 41-42 Long. 87-58
 Service:
 Size: 20' x 20'
 Ownership: Private
 Use: Private
 Elevation: Ground Level

Aurora
 Mercy Center for Health Care
 Services Heliport
 1325 N. Highland Avenue
 312/859-2222
 Lat. 41-47 Long. 88-19
 Service: Lighted
 Size: 75' x 75'
 Ownership: Hospital
 Use: Emergency
 Elevation: Ground Level

Aurora
 St. Joseph Mercy Hospital Heliport
 1330 N. Lake Street
 312/859-2222
 Service:
 Size: 455' x 500'
 Ownership: Hospital
 Use: Emergency
 Elevation: Ground Level

Avon
 Saunders Hospital
 Box 250 Avon
 309/465-3171
 Lat. 40-41 Long. 90-27
 Service:
 Size: 150' c 160'
 Ownership: Hospital
 Use: Emergency
 Elevation: Ground Level

Baldwin
 Peabody Coal Company Pit #6
 618/539-3164
 Service:
 Size: 60' x 60'
 Ownership: Private
 Use: Private
 Elevation: Ground Level

Beardstown
 Schmitt Memorial Hospital Heliport
 Boulevard Road
 217/323-2760
 Lat. 40-00 Long. 90-25
 Service:
 Size: 50' x 50'
 Ownership: Hospital
 Use: Emergency
 Elevation: Ground Level

ILLINOIS

Bellwood
Saverman Brothers, Inc. Heliport
620 South 28th Avenue
312/544-4892

Lat. 41-52 Long. 87-52
Service:
Size: 110' x 190'
Ownership: Private
Use: Private
Elevation: Ground Level

Belvidere
Belvidere Assembly Plant Heliport
815/547-6311

Lat. 41-14 Long. 88-52
Service:
Size: 40' x 40'
Ownership: Private
Use: Private
Elevation: Ground Level

Belvidere
Chrysler Corporation
Chrysler Drive
815/547-6311

Service:
Size: 240' x 240'
Ownership: Private
Use: Private
Elevation: Ground Level

Belvidere
Green Giant - Dillon Farm
815/547-5311

Lat. 42-15 Long. 88-48
Service:
Size: 40' x 40'
Ownership: Private
Use: Private
Elevation: Ground Level

Benton
Franklin Hospital Heliport
201 Bailey Lane
618/439-3161

Lat. 38-00 Long. 88-55
Service:
Size: 295' x 145'
Ownership: Hospital
Use: Emergency
Elevation: Ground Level

Bloomington
Bloomington Downtown Heliport
Rusk, Inc.
309/829-4923

Lat. 40-28 Long. 88-59
Service:
Size: 110' x 110'
Ownership: Private
Use: Commercial
Elevation: Roof Top

ILLINOIS - continued

Bloomington
Davis RHA Heliport
309/662-3621

Lat. 40-28 Long. 88-57
Service:
Size: 150' x 185'
Ownership: Private
Use: Private
Elevation: Ground Level

Bloomington
St. Joseph's Hospital Heliport
2200 E. Washington Street
309/662-3311

Lat. 40-23 Long. 88-57
Service: Lights, Beacon
Size: 80' x 80'
Ownership: Hospital
Use: Emergency
Elevation: Ground Level

Buffalo Grove
Buffalo Grove Civil Defense
312/541-4776

Lat. 42-09 Long. 87-58
Service: Marked, Lights
Size: 40' x 40'
Ownership: Municipal
Use: Private
Elevation: Ground Level

Buffalo Grove
Mykroy Heliport
312/537-0280

Service:
Size: 100' c 100'
Ownership: Private
Use: Private
Elevation: Ground Level

Cairo
PADCO Community Hospital
2020 Cedar Street
618/734-2400

Service: Marked, Lights,
Beacon
Size: 100' c 100'
Ownership: Hospital
Use: Emergency
Elevation: Ground Level

Carbondale
Doctors Memorial Hospital
404 W. Main Street
618/549-0721

Service: Lights, Beacon
Size: 25' x 25'
Ownership: Hospital
Use: Emergency
Elevation: Roof Top

ILLINOIS

Carrollton
 Thomas H. Boyd Memorial Hospital
 800 School Street
 Green County
 217/942-6946
 Service:
 Size:
 Ownership: Hospital
 Use: Emergency
 Elevation: Ground Level

Champaign
 University of Illinois
 Willard Airport/Heliport
 Lat. 40-02 Long. 88-17
 Service: Fuel, Marked
 Size:
 Ownership: Public
 Use: Public
 Elevation: Ground Level

Charleston
 Charleston Community Hospital Heliport
 825 18th Street
 217/258-2551
 Service:
 Size:
 Ownership: Private
 Use:
 Elevation:

Chemung
 Willbur Munch
 RR #3, Box 256
 815/569-2112
 Service: Marked
 Size: 100'
 Ownership: Private
 Use: Private
 Elevation: Ground Level

Chester
 Memorial Hospital
 1900 State Street
 618/826-4581
 Service: Marked, Lights
 Size: 40' x 40'
 Ownership: Hospital
 Use: Emergency
 Elevation: Ground Level

Chicago
 Chicago Fire Academy
 W. Taylor and S. Jefferson
 312/744-4728
 Service:
 Size: 100' x 100'
 Ownership: Municipal
 Use: Private
 Elevation: Rooftop

ILLINOIS - continued

Chicago
 Chicago Police Department
 5101 South Wentworth Avenue
 Lat. 41-48 Long. 87-37
 Service: Marked, Lights
 Size: 75' x 75'
 Ownership: Municipal
 Use: Restricted
 Elevation: Ground Level

Chicago (Oak Lawn)
 Christ Community Hospital
 4440 95th Street
 312/875-8000
 Lat. 41-43 Long. 87-44
 Service: Lights, Beacon
 Size: 75' x 75'
 Ownership: Hospital
 Use: Emergency
 Elevation: Ground Level

Chicago
 Cook County Hospital
 312/633-6159
 Service: Lights
 Size: 75' x 75'
 Ownership: Private
 Use: Private/Emergency
 Elevation: Ground Level

Chicago
 Edgewater Hospital Heliport
 5700 N. Ashland Avenue
 Lat. 41-59 Long. 87-40
 Service: Marked, Lights
 Size: 68' x 48'
 Ownership: Hospital
 Use: Emergency
 Elevation: Ground Level

Chicago
 Marcor Heliport
 Lat. 41-53 Long. 87-38
 Service:
 Size: 60' x 60'
 Ownership: Private
 Use: Private
 Elevation: Ground Level

Chicago
 Read-Mental Health Center
 6500 West Irving Park Road
 312/794-4000
 Service: Marked
 Size: 75'
 Ownership: Hospital
 Use: Emergency
 Elevation: Ground Level

ILLINOIS

Chicago
Resurrection Hospital
7435 W. Talcott
312/774-8000
Service: Marked, Lights
Size: 100'
Ownership: Hospital
Use: Emergency
Elevation: Ground Level

Chicago
Robin Dean Heliport
Lat. 41-52 Long. 87-40
Service:
Size: 50' x 50'
Ownership: Private
Use: Private/Emergency
Elevation: Ground Level

Chicago
Rose Packing Co., Inc. Heliport
Lat. 41-47 Long. 87-46
Service:
Size: 40' x 40'
Ownership: Private
Use: Private/Emergency
Elevation: Ground Level

Columbia
Charles Todd Heliport
Lat. 38-26 Long. 90-10
Service:
Size: 200' x 200'
Ownership: Private
Use: Private
Elevation: Ground Level

Columbia
Quint/King Heliport
Lat. 38-28 Long. 90-14
314/631-4794
Service:
Size: 150' x 200'
Ownership: Private
Use: Private
Elevation: Ground Level

Columbia
Charles Todd Inc. Heliport
618/281-7114
Lat. 38-27 Long. 90-10
Service:
Size: 35' x 35'
Ownership: Private
Use: Private
Elevation: Ground Level

ILLINOIS - continued

Creston
Hendrickson Flying Service
Lat. 41-56 Long. 88-55
Service:
Size: 150' x 150'
Ownership: Private
Use: Private
Elevation: Ground Level

Danville
Lakeview Memorial Hospital
812 N. Logan Avenue
217/443-5000
Lat. 40-05 Long. 87-39
Service:
Size: 50' x 50'
Ownership: Hospital
Use: Emergency
Elevation: Ground Level

Danville
Watcha McCollum Heliport
RFD #5
217/446-9000
Service:
Size: 150' x 300'
Ownership: Private
Use: Public
Elevation: Ground Level

Decatur
Decatur Memorial Hospital
2300 N. Edwards
217/877-8121
Service: Marked, Beacon
Size: 45' x 45'
Ownership: Hospital
Use: Emergency
Elevation: Ground Level

Decatur
St. Mary's Hospital
1800 E. Lakeshore Drive
217/429-2966
Service: Lights
Size: 100' x 100'
Ownership: Hospital
Use: Emergency
Elevation: Ground Level

Des Plaines
Holy Family Hospital
100 North River Road
312/298-4800
Lat. 42-03 Long. 87-53
Service:
Size: 40' x 40'
Ownership: Hospital
Use: Emergency
Elevation: Ground Level

ILLINOIS

Dixon
 Bob Heckman Heliport
 RFD #2
 Lat. 41-47 Long. 89-33
 Service:
 Size: 200' x 200'
 Ownership: Private
 Use: Private
 Elevation: Ground Level

Dixon
 Gearhart-Hollow Heliport
 Lat. 41-51 Long. 89-30
 Service:
 Size: 50' x 50'
 Ownership: Private
 Use: Private
 Elevation: Ground Level

Dunlap
 Rainbow Helicopters, Inc.
 309/691-4135
 Service:
 Size: 200' x 200'
 Ownership: Private
 Use: Private
 Elevation: Ground Level

DuQuoin
 DuQuoin Fairgrounds Heliport
 Service:
 Size:
 Ownership: Private
 Use: Public
 Elevation: Ground Level

DuQuoin
 DuQuoin Helio Services, Inc.
 322 N. Washington Street.
 618/348-8153
 Service: Marked
 Size: 150' x 150'
 Ownership: Private
 Use: Public
 Elevation: Ground Level

East St. Louis
 St. Mary's Hospital
 129 N. 8th Street
 618/374-1900
 Service: Marked, Lights
 Size: 145' x 155'
 Ownership: Hospital
 Use: Emergency
 Elevation: Ground Level

ILLINOIS - continued

Effingham
 District #7 DOT
 Division of Highways
 400 W. Wabash
 217/342-3951
 Service:
 Size: 120' x 130'
 Ownership: DOT
 Use: Emergency
 Elevation: Ground Level

Effingham
 St. Anthony Memorial Hospital
 503 N. Maple
 217/342-2121
 Lat. 39-07 Long. 88-32
 Service: Lights
 Size: 100' x 100'
 Ownership: Hospital
 Use: Emergency
 Elevation: Ground Level

Elgin
 DOT Heliport
 312/741-5300
 Lat. 42-01 Long. 88-16
 Service:
 Size: 60' x 60'
 Ownership: State
 Use: Private
 Elevation: Ground Level

Elmhurst
 Patten Industries
 312/279-4400
 Lat. 41-55 Long. 87-57
 Service:
 Size: 50' x 50'
 Ownership: Private
 Use: Private
 Elevation: Ground Level

Evanston
 Evanston Hospital Heliport
 Service:
 Size:
 Ownership: Hospital
 Use: Emergency
 Elevation: Ground Level

Fairbury
 Fairbury Hospital Heliport
 519 S. 5th Street
 815/692-2346
 Lat. 40-44 Long. 88-30
 Service:
 Size: 250' x 200'
 Ownership: Hospital
 Use: Emergency
 Elevation: Ground Level

ILLINOIS

Frankfort
Lexington House
815/469-3156
Service:
Size: 130' x 500'
Ownership: Private
Use: Private
Elevation: Ground Level

Franklin Park
Brunner & Lay, Inc.
Service: Marked
Size: 45' x 45'
Ownership: Private
Use: Private
Elevation: Ground Level

Franklin Park
Motorola, Inc.
9401 W. Grand Avenue
Service:
Size:
Ownership: Private
Use: Commercial
Elevation: Rooftop

Freeburg
Peabody River King
River King Underground #1 Mine Heliport
314/342-3575
Lat. 38-26 Long. 98-52
Service:
Size: 80' x 80'
Ownership: Company
Use: Private
Elevation: Ground Level

Galesburg
Cottage Hospital
674 N. Seminary
309/343-4121
Lat. 40-57 Long. 90-22
Service: Lights & Beacon
Size: 90' x 90'
Ownership: Hospital
Use: Emergency
Elevation: Ground Level

Galesburg
St. Mary's Hospital
3333 N. Seminary St.
309/343-3161
Service: Marked, Lights, Beacon
Size: 50'
Ownership: Hospital
Use: Emergency
Elevation: Ground Level

ILLINOIS - continued

Geneseo
Geneseo Emergency
Unit & Civil Defense Inc.
630 E. North Street
309/944-4610
Service:
Size: 50' x 50'
Ownership: Private
Use: Emergency
Elevation: Ground Level

Glenview
Glenbrook Memorial Medical Center
2100 Pfingsten Road
Service:
Size:
Ownership: Hospital
Use: Emergency
Elevation: Ground Level

Greenville
Edward A. Utlaut Memorial Hosp.
Hillview Road & N. Grigg Street
618/664-1230
Service:
Size: 125' x 340'
Ownership: Emergency
Use: Private
Elevation: Ground Level

Harvard
Harvard Community Hospital
McKinley & Grant Streets
815/943-5431
Lat. 42-25 Long. 88-36
Service:
Size: 80' x 80'
Ownership: Hospital
Use: Emergency
Elevation: Ground Level

Harvard
Star Creek Heliport
815/584-2734
Lat. 42-25 Long. 88-43
Service:
Size: 1000' x 400'
Ownership: Private
Use: Private
Evaluation: Ground Level

Harvey
South Cook County
Mosquito Abatement District
155th and Dixie Highway
Lat. 41-36 Long. 87-40
Service:
Size: 40' x 40'
Ownership: Municipal
Use: Private
Elevation: Ground Level

ILLINOIS

Hazel Crest
 South Suburban Hospital
 178th Street & Kedzie
 312/799-800
 Lat. 41-34 Long. 87-41
 Service:
 Size: 40' x 40'
 Ownership: Hospital
 Use: Emergency
 Elevation: Ground Level

Highland
 Charles Todd, Inc.
 314/772-9400
 Lat. 38-44 Long. 89-40
 Service:
 Size: 35' x 35'
 Ownership: Private
 Use: Private
 Elevation: Ground Level

Gieser Heliport
 1701 St. Johns
 312/432-7730
 Lat. 42-11 Long. 87-49
 Service: Marked, Lights
 Size: 100' x 100'
 Ownership: Municipal
 Use: Private
 Elevation: Ground Level

Highland Park
 Villa Moderne Motel
 Skokie Root & Eden Expressway
 312/835-4000
 Service:
 Size: 100' x 100'
 Ownership: Private
 Use: Private
 Elevation: Ground Level

Hillsdale
 Cole Heliport
 309/658-2166
 Service:
 Size: 200' x 200'
 Ownership: Private
 Use: Private
 Elevation: Ground Level

Hines
 V. A. Hospital
 5th Avenue & Roosevelt Road
 Service: Marked, Lights, Beacon
 Size: 40' x 40'
 Ownership: Hospital
 Use: Emergency
 Elevation: Ground Level

ILLINOIS - continued

Hinsdale
 Advance Construction Company
 7545 S. Madison Street
 312/325-1400
 Service:
 Size: 40' x 40'
 Ownership: Private
 Use: Private
 Elevation: Ground Level

Hinsdale
 Midwest Helicopter
 Route 6 & Madison
 312/325-7860
 Service: Lights
 Size: 135' diameter
 Ownership: Private
 Use: Private
 Elevation: Ground Level

Hoopeston
 Hoopeston Community Memorial
 Hospital
 701 E. Orange Street
 217/283-5531
 Lat. 40-27 Long. 87-39
 Service:
 Size: 80' x 80'
 Ownership: Hospital
 Use: Emergency
 Elevation: Ground Level

Jacksonville
 Jacksonville Firearms Heliport
 200 W. Douglas
 217/283-5531
 Lat. 39-42 Long. 90-12
 Service:
 Size: 150' x 300'
 Ownership: Fire Department
 Use: Private
 Elevation: Ground Level

Jacksonville
 Medical Center Heliport
 1440 W. Walnut Street
 217/245-9595
 Lat. 39-45 Long. 90-15
 Service:
 Size: 250' x 150'
 Ownership: Hospital
 Use: Emergency
 Elevation: Ground Level

ILLINOIS

Jacksonville
 Passavant Memorial Hospital
 1600 W. Walnut
 217/245-9541
 Service: Lights, Beacon
 Size: 100' x 100'
 Ownership: Hospital
 Use: Emergency
 Elevation: Ground Level

Jacksonville
 Ward R. Dunseth, M.D.
 RR #1
 Service:
 Size: 200' x 200'
 Ownership: Private
 Use: Private
 Elevation: Ground Level

Joliet
 St. Joseph's Hospital Heliport
 333 Madison Avenue
 815/725-7133
 Lat. 41-31 Long. 88-07
 Service: Lights, Beacon
 Size: 50' x 50'
 Ownership: Hospital
 Use: Emergency
 Elevation: Ground Level

Joliet
 Silver Cross Hospital
 1200 Maple Road
 815/727-7111
 Lat. 41-32 Long. 88-03
 Service: Beacon
 Size: 20' x 20'
 Ownership: Hospital
 Use: Emergency
 Elevation: Rooftop

Kankakee
 Riverside Hospital Heliport
 350 N. Wall Street
 815/933-1671
 Lat. 41-07 Long. 87-53
 Service:
 Size: 700' x 500'
 Ownership: Hospital
 Use: Emergency
 Elevations: Ground Level

Kankakee
 St. Mary's Hospital Heliport
 500 W. Court Street
 815/939-4111
 Lat. 41-07 Long. 87-52
 Service: Marked, Lights
 Size: 100' x 80'
 Ownership: Hospital
 Use: Emergency
 Elevation: Ground Level

ILLINOIS - continued

Kewanee
 Kewanee Public Hospital Heliport
 719 Elliott Street
 309/853-3361
 Lat. 41-14 Long. 89-55
 Service:
 Size: 150' x 150'
 Ownership: Hospital
 Use: Emergency
 Elevation: Ground Level

Kilbourne
 Al Baker
 RR #1
 309/538-4327
 Service:
 Size: 70' diameter
 Ownership: Private
 Use: Private
 Elevation: Ground Level

Knoxville
 Knox County Agricultural
 Board & Fair Association
 309/289-2711
 Service:
 Size: 300' circle
 Ownership: County
 Use: Public
 Elevation: Ground Level

LaGrange
 Community Memorial General
 Hospital
 5101 Willow Springs Road
 Service:
 Size: 60' x 60'
 Ownership: Hospital
 Use: Emergency
 Elevation: Ground Level

Lanark
 Lawrence Wiebers (Wingland Farm)
 RR #2, Box 7
 Lat. 42-06 Long. 89-50
 Service:
 Size: 200' x 200'
 Ownership: Private
 Use: Private
 Elevation:

Lanark
 Lichty Heliport
 815/493-6360
 Lat. 42-06 Long. 89-50
 Service:
 Size: 200' x 200'
 Ownership: Private
 Use: Public
 Elevation: Ground Level

ILLINOIS

LaSalle
St. Mary's Hospital
1017 O'Connor Avenue
815/223-0607
Lat. 41-22 Long. 89-06
Service: Lights, Beacon
Size: 50' x 50'
Ownership: Hospital
Use: Emergency
Elevation: Ground Level

LaSalle
Charles Todd, Inc.
815/224-2085
Service:
Size: 60' x 60'
Ownership: Private
Use: Private
Elevation: Ground Level

Lawrenceville
Lawrenceville County Memorial Hospital
Heliport
West State Street
618/943-2381
Lat. 38-43 Long. 87-41
Service:
Size: 100' x 100'
Ownership: Hospital
Use: Emergency
Elevation: Ground Level

Lemont
Argonne Heliport
312/739-7711
Lat. 41-42 Long. 87-59
Service:
Size: 20' x 20'
Ownership: Private
Use: Private
Elevation: Ground Level

Libertyville
Libertyville Heliport
Lat. 42-17 Long. 87-57
Service:
Size: 150' x 150'
Ownership: Private
Use: Private
Elevation: Ground Level

Lincoln
Abraham Lincoln Memorial Hospital
Heliport
315 Eighth Street
217/732-2161
Lat. 40-08 Long. 89-22
Service: Lights, Beacon
Size: 80' x 120'
Ownership: Private
Use: Emergency
Elevation: Ground Level

ILLINOIS - continued

Lincolnwood
Bell & Howell Company Heliport
Lat. 42-00 Long. 87-42
Service:
Size: 400' x 22'
Ownership: Company
Use: Private
Elevation: Ground Level

Litchfield
St. Francis Hospital Heliport
1215 E. Union Avenue
217/324-2191
Service:
Size: 100' x 100'
Ownership: Hospital
Use: Emergency
Elevation: Ground Level

Loami
Reyhan Heliport
Lat. 39-40 Long. 89-48
Service:
Size: 60' x 40'
Ownership: Private
Use: Private
Elevation: Ground Level

Loami
Zinala Farm
Service:
Size: 70' x 100'
Ownership: Private
Use: Private
Elevation: Ground Level

Lockport
Lewis Lockport Helipad
Lat. 41-36 Long. 88-05
Service:
Size:
Ownership: Private
Use: Private
Elevation: Ground Level

MaComb
McDonough County Hospital Heliport
525 E. Grant
309/833-4101
Lat. 40-27 Long. 90-40
Service: Beacon
Size: 100' x 100' turf
Ownership: Hospital
Use: Emergency
Elevation: Ground Level

McHenry
McHenry County Hospital
815/385-2200
Lat. 42-20-30 N Long. 88-15-52 W
Service: Beacon
Size: 80' x 80'
Ownership: Hospital
Use: Emergency
Elevation: Ground Level

ILLINOIS - continued

McHenry

McHenry High School Heliport
815/385-2200

Lat. 42-21 Long. 88-16
Service:
Size: 100' x 100' turf
Ownership: School
Use: Private - Emergency
Elevation: Ground Level

Marion

Charles Tood, Inc. Heliport

Lat. 37-43 Long. 88-57
Service:
Size: 30' x 30' concrete
Ownership: Company
Use: Private
Elevation: Ground Level

Maywood

VA Hines Heliport

Lat. 41-51 Long. 87-50
Service:
Size: 40' x 40' asphalt
Ownership: Private
Use: q Private
Elevation: Ground Level

Melrose Park

#Holiday Inn Heliport

North Avenue & Mounheim Road
312/681-3100

Lat. 41-54-28 Long. 87-53-03
Service:
Size: 40' x 40'
Ownership: Private
Use: Private
Elevation: Ground Level

Mendota

Mendota Community Hospital Heliport
Memorial Drive
815/538-2131

Lat. 41-33 Long. 89-07
Service:
Size: 40' x 40' turf
Ownership: Hospital
Use: Emergency
Elevation: Ground Level

Milan

Miller Heliport

Liekefett Road
309/787-3527

Service:
Size: 50' x 60'
Ownership: Private, Thomas Miller
Use: Private
Elevation: Ground Level

ILLINOIS - continued

Mokena

Will County - Richards Heliport
RFD #2

312/479-5071
Lat. 41-31-00 N Long. 57-53-00 W
Service:
Size: 70' x 370' turf
Ownership: Private
Use: Private
Elevation: Ground Level

Moline

Moline Public Hospital Trauma Center
Heliport

635 Tenth Avenue
309/762-3651
Lat. 41-28 Long. 90-34
Service: Marked, lights &
beacon
Size: 60' x 60'
Ownership: Hospital
Use: Emergency
Elevation: Ground Level

Quad-City

Quad-City Airport Heliport

Lat. 41-27 Long. 87-53
Service: Lighted
Size: 50' x 60'
Ownership: Private
Use: Private
Elevation: Ground Level

Monmouth

Community Memorial Hospital Heliport
1000 W. Harlan Avenue

309/734-3141
Service:
Size: 100' x 100'
Ownership: Hospital
Use: Emergency
Elevation: Ground Level

Morris

Morris Hospital Heliport

815/942-2032
Lat. 41-22-13 N Long. 88-25-37 W

Service:
Size: 40' x 40' asphalt
Ownership: Hospital
Use: Emergency
Elevation: Ground Level

Morton

Toddmort Heliport

West Edge of Morton

Lat. 40-37 Long. 89-28
Service:
Size: 35' x 35' concrete
Ownership: Charles Todd, Inc.
Use: Private
Elevation: Ground Level

ILLINOIS - continued

Mt. Vernon
 Good Samaritan Hospital Heliport
 605 North 12 Street
 618/242-4600
 Service: Lights & Beacon
 Size: 100' x 100'
 Ownership: Hospital
 Use: Emergency
 Elevation: Ground Level

Naperville
 Edward Hospital Heliport
 South Washington Street
 312/355-0450
 Lat. 41-45 Long. 88-09
 Service:
 Size: 100' x 100' asphalt
 Ownership: Hospital
 Use: Emergency
 Elevation: Ground Level

Nashville
 Washington County Hospital Heliport
 603 South Grand Street
 Service: Marked
 Size: 135' x 180'
 Ownership: Hospital
 Use: Emergency
 Elevation: Ground Level

New Athens
 Peabody Coal Co. Pit #3 Shop
 314/342-3575
 Service:
 Size: 80' x 80' headed
 gravel
 Ownership: Company
 Use: Private
 Elevation: Ground Level

New Lenox
 Brown & Lambrecht Earthmovers, Inc.
 815/727-9211
 Lat. 41-30-01 N Long. 87-20-29 W
 Service:
 Size: 75' x 75' asphalt
 Ownership: Private
 Use: Private
 Elevation: Ground Level

Newton
 Jasper County Safety Council
 Service: Marked
 Size: 320' x 650'
 Ownership: Municipal
 Use: Emergency
 Elevation: Ground Level

Northbrook
 Sky Harbor Heliport
 Lat. 42-09 Long. 87-51
 Service:
 Size:
 Ownership: Private
 Use: Private
 Elevation:

ILLINOIS - continued

Northbrook
 Stamer Cadillac Heliport
 Lat. 42-09 Long. 87-48
 Service: Lighted
 Size: 185' x 90' turf
 Ownership: Private
 Use: q
 Elevation: Ground Level

Oak Brook
 McDonalds Corp
 2111 Enco Drive, 60521
 312/887-3693
 Service:
 Size: 35' x 35'
 Ownership: Private, J. Cunnane
 Use: Private
 Elevation: Rooftop

Oakbrook
 901 W. 22nd Street, 312/634-1700
 Lat. 410-50-32 Long. 87-37-00
 Service:
 Size: 40' x 40' pad
 Ownership: Chicago Bridge &
 Iron/Private
 Use: Private
 Elevation: Ground Level

Oakbrook
 Illinois State Toll Highway
 312/654-2200
 Lat. 410-50-42 N Long. 87-58-07 W
 Service:
 Size: 300' x 300'
 Ownership: Private
 Use: Private
 Elevation: Ground Level

Oakbrook
 J. W. Scott Heliport
 312/654-2200
 Lat. 41-51 Long. 87-58
 Service:
 Size: 100' x 100' turf
 Ownership: Private
 Use: Private
 Elevation: Ground Level

Olney
 Richland Memorial Hospital Heliport
 800 E. Locust Street
 618/395-2131
 Lat. 38-44 Long. 88-04
 Service: Beacon
 Size: 100' x 100' turf
 Ownership: Hospital
 Use: Emergency
 Elevation: Ground Level

ILLINOIS - continued

Ottawa

Community Hospital of Ottawa Heliport
1100 E. Norris Drive
Service: Marked, lighted
beacon
Size: 160' x 275'
Ownership: Hospital
Use: Emergency
Elevation: Ground Level

Palatine

Sellstrom Heliport
Highway 53 at U.S. 14
312/358-2000
Lat. 42-06 Long. 88-02
Service:
Size: 40' x 60'
Ownership: Sellstrom Mfg.
Co.,
Use: Private
Elevation: Ground Level

Paris

D.O.T. Division of Highways
217/465-4181
Service:
Size: 145' x 210'
Ownership: State
Use: Private
Elevation: Ground Level

Paris

Paris Community Hospital Heliport
700 E. Court Street
217/465-4141
Lat. 39-36 Long. 87-40
Service: Lighted, beacon
Size: 100' x 100'
Ownership: Paris Community
Hospital
Use: Emergency
Elevation: Ground Level

Park Forest

Hollymatic Heliport
80 North Street
312/748-0500
Lat. 41-30 Long. 87-41
Service: Fuel, cenecoin
123.05
Size: 80' x 80' asphalt
Ownership: Hollymatic Corp.,
Use: Private
Elevation: Ground Level

Peoria

Becker Brothers Inc. Heliport
3404 W. Farmington Road
309/674-5155
Lat. 40-42-06 Long. 89-38-44
Service:
Size: 100' x 100' asphalt
Ownership: Becker Brothers, Inc.
Use: Private
Elevation: Ground Level

ILLINOIS - continued

Peoria

Becker Bros, Inc #2
3401 W. Richwoods Blvd 61604
309/674-5155
Service:
Size: 150' x 150'
Ownership: Private
Use: Private
Elevation: Ground Level

Peoria

Cilco Downtown Heliport
Lat. 40-41 Long. 89-35
309/672-5454
Service:
Size: 40' x 40' concrete
Ownership: Private
Use: Private
Elevation: Rooftop

Peoria

Exposition Gardens, Inc.
Northmoor Road
309/691-6332
Lat. 40-45-45x1 Long. 89-37-00 W
Service:
Size: 100' x 200'
Ownership: Private
Use: Commercial
Elevation: Ground Level

Peoria

Peoria Journal Star
War Memorial Drive
309/688-2411
Lat. 40-43-00 N Long. 89-39-00 W
Service:
Size: 40' x 60'
Ownership: Peoria Journal Star
Use: Private
Elevation: Rooftop

Peoria

Proctor Community Hospital Heliport
309/691-4702
Lat. 40-45-02 N Long. 89-35-40 W
Service:
Size: 200' diameter
Ownership: Proctor Hospital
Use: Emergency
Elevation: Ground Level

Peoria

St. Francis Hospital
530 N.E. Glenoak Avenue
309/672-2000
Lat. 40-42 Long. 89-35
Service: Lights, beacon
Size: 80' x 80' gravel
Ownership: Hospital
Use: Emergency
Elevation: Ground Level

ILLINOIS - continued

Peoria

Rainbow Helicopters, Inc.
RR #2, 61614
309/691-4135

Service:
Size: 230' x 270'
Ownership: Private
Use: Private
Elevation: Ground Level

Ridgeway

St. Joseph Catholic Church Heliport
618/272-3981

Service:
Size: 150' x 300'
Ownership: Private
Use: Private
Elevation: Ground Level

Robinson

Crawford Memorial Hospital Heliport
1000 North Allen Street

Service: Marked, lighted
Size: 205' x 400'
Ownership: Municipal
Use: Emergency/Medical
Elevation: Ground Level

Rochelle

Rochelle Community Hospital Heliport
900 North Second Street
815/562-2181

Service:
Size: 200' x 400'
Ownership: Private
Use: Emergency
Elevation: Ground Level

Rockford

Atwood Vacuum Machine Company
1400 Eddy Avenue

Service:
Size: 250' x 600'
Ownership: Company
Use: Private
Elevation: Ground Level

Rockford

David L. Omer Heliport
815/877-3888

Service:
Size: 200' diameter
Ownership: Private
Use: Private
Elevation: Ground Level

Rockford

Rockford Memorial Hospital Heliport
2400 Rockton Avenue 61101

Service:
Size: 80' x 80'
Ownership: Hospital
Use: Emergency
Elevation: Ground Level

ILLINOIS - continued

Rockford

St. Anthony's Hospital Heliport
5666 E. State Street 60111
815/226-2000
Lat. 42-16 Long. 89-00

Service: Lights, beacon
Size: 200' x 200' asphalt
Ownership: Hospital
Use: Emergency
Elevation: Ground Level

Rosemont

Flying Carpet Motor Inn Heliport
6465 N. Mannheim Road
Lat. 42-00 Long. 87-53

Service:
Size: 57' x 50'
Ownership: Private
Use: q Private
Elevation: Rooftop

Rushville

Peabody-Key Shop Heliport
Lat. 40-07 Long. 90-27

Service:
Size: 80' x 80'
Ownership: Private
Use: Private
Elevation: Ground Level

St. Charles

Delnor Hospital Heliport
975 North 5th Avenue
312/584-3300

Service: Marked
Size: 260' x 395'
Ownership: Hospital
Use: Emergency
Elevation: Ground Level

St. Jacob

Bergmann-Taylor Seeds, Inc.

Service:
Size: 100' x 150'
Ownership: Private
Use: Private
Elevation: Ground Level

Sandwich

Sandwich Community Hospital
11 East Pleasant Avenue
815/786-8484

Lat. 41-39 Long. 88-37

Service:
Size: 40' x 40' turf
Ownership: Hospital
Use: Emergency
Elevation: Ground Level

Schaumburg

Clark Outdoor Spraying
312/894-2000

Service: Marked
Size: 50' diameter
Ownership: Private
Use: Private
Elevation: Ground Level

ILLINOIS - continued

Shawneetown

Peabody Coal Co. Eagle #1
 Service:
 Size: 100' diameter
 Ownership: Private
 Use: Private
 Elevation: Ground Level

Silvis

Illini Hospital of Silvis Heliport
 801 13th Avenue
 Lat. 41-29 Long. 90-25
 Service: Marked & Lighted
 Size: 75' diameter,
 turf-gravel
 Ownership: Hospital
 Use: Emergency, medical
 Elevation: Ground Level

Skokie

Brunswick Heliport
 312/982-6000
 Lat. 42-03 Long. 87-45
 Service:
 Size: 54' x 36' concrete
 Ownership: Private
 Use: Private
 Elevation: Ground Level

Skokie

International Minerals and Chemicals Co.
 5401 Old Orchard Road
 Service:
 Size: 20' circle
 Ownership: Private
 Use: Private
 Elevation: Rooftop

Spring Valley

St. Margaret's Hospital Heliport
 600 E. First Street
 815/663-2611
 Lat. 41-19 Long. 89-12
 Service:
 Size: 300' x 120' turf
 Ownership: Hospital
 Use: Emergency
 Elevation: Ground Level

Springfield

Capital Heliport
 217/528-7551
 Lat. 39-50 Long. 89-40
 Service:
 Size: 40' x 40' concrete
 (2)
 Ownership: Capital Aviation,
 Inc.
 Use: Public
 Elevation: Ground Level

ILLINOIS - continued

Springfield

Division of Transportation Heliport
 217/782-2888
 Lat. 39-46 Long. 89-36
 Service:
 Size:
 Ownership: State
 Use: Government
 Elevation: Ground Level

Springfield

Fiat Allis Inc.
 3000 6th Street 62710
 Service:
 Size: 100' x 70'
 Ownership: Private
 Use: Private
 Elevation: Ground Level

Springfield

St. Johns Hospital Heliport
 800 E. Carpenter
 Lat. 39-48 Long. 89-38
 Service: Lights & beacon
 Size: 50' x 50'
 Ownership: St. Johns Hospital
 Use: Emergency
 Elevation:

Springfield

Sangamo Construction Co.
 Moffatt Street
 Service:
 Size: 100' x 100'
 Ownership: Company
 Use: Private
 Elevation: Ground Level

Springfield

Springfield Community Hospital Heliport
 5230 South 6th Street Frontage Road 62703
 Service:
 Size:
 Ownership: Hospital
 Use: Emergency
 Elevation:

Springfield

Dept. of Agriculture
 Division of State Fair
 Service:
 Size: 40' x 40'
 Ownership: State
 Use: Public
 Elevation: Ground Level

Sterling

Community General Hospital Heliport
 1601 First Avenue, 61081
 815/625-0400
 Service:
 Size: 50' x 50'
 Ownership: Hospital
 Use: Emergency
 Elevation: Ground Level

ILLINOIS - continued

Stonefort

Peabody Coal Co.
Service:
Size: 75' x 75'
Ownership: Company
Use: Private
Elevation: Ground Level

Vandalia

Lat. 38-58 Long. 89-06
Service:
Size: 150' x 300'
Ownership: Robbins Quality
Courts Motel
Use: Private
Elevation: Ground Level

Waukegan

St. Therese Hospital Heliport
2615 W. Washington Street
312/688-5800
Lat. 42-21 Long. 87-51
Service: Marked
Size: 96' diameter,
asphalt
Ownership: Hospital
Use: Emergency
Elevation: Ground Level

Taylorville

Lee Norse Co.
P. O. Box 100 62568
217/824-9621
Service:
Size: 450' x 700'
Ownership: Private
Use: Private
Elevation: Ground Level

Tremont

RR #2, 61568
309/925-5262
Service:
Size: 120' x 510'
Ownership: Private
Use: Private
Elevation: Ground Level

Waukegan

Victory Memorial Hospital Heliport
1324 North Sheridan Road
312/688-3000
Lat. 42-23 Long. 87-50
Service:
Size: 87' x 86' asphalt
Ownership: Hospital
Use: Emergency
Elevation: Ground Level

ILLINOIS - continued

Wheeling

Mykroy Heliport
Wheeling Industrial Center
1909 East Dundee Road
Service:
Size: 100' x 100'
Ownership: Private
Use: Private
Elevation: Ground Level

Wonder Lake

Mohrbacher Heliport
5730 McCullon Lake Road 60097
Service:
Size:
Ownership: Steven Mohrbacher
Use: Private
Elevation: Ground Level

In Los Angeles, the California Federal Building provides helicopter shuttle service for its tenants from the rooftop Plaza Helipark to Los Angeles International Airport.



INDIANA

Attica

RMC Heliport
 Lat. 40-17-34 Long. 87-14-10
 Service:
 Size: 40' x 24'
 Ownership: Private
 Use: Private
 Elevation: Ground Level

Anderson

Community Hospital Heliport
 Lat. 40-07 Long. 85-41
 Service:
 Size: 45' x 45' turf
 Ownership: Hospital
 Use: Emergency

Bloomington

Holt Heliport
 Lat. 39-11 Long. 86-31
 Service:
 Size: 75' x 50'
 Ownership: Private
 Use: Private
 Elevation: Ground Level

Bloomington

Ralph Rogers & Co. Heliport
 Service:
 Size: 100' x 300'
 Ownership: Ralph Rogers & Co., Inc./Pri
 Use: Private
 Elevation: Ground Level

Carmel

Helicopter Airways of Indiana
 Lat. 40-00 Long. 86-07
 Service: All
 Size: 70' x 70'
 Ownership: Helicopter Airways
 Use: Public
 Elevation: Ground Level

Clarksville

Mariott Inn Heliport
 Lat. 38-17 Long. 85-45
 Service: Marked & Lighted
 Size: 48' x 48'
 Ownership: Private
 Use: Public
 Elevation: Ground Level

Columbus

Bartholomeu County Hospital Heliport
 Lat. 39-13 Long. 85-53
 Service:
 Size: 40' x 40'
 Ownership: Hospital
 Use: Emergency
 Elevation: Ground Level

INDIANA - continued

Crown Point

St. Anthony Medical Center Heliport
 Lat. 41-23 Long. 87-22
 Service:
 Size: 50' x 50'
 Ownership: Hospital
 Use: Emergency
 Elevation: Ground Level

Evansville

Evansville Executive Inn Heliport
 Lat. 37-58 Long. 87-34
 Service:
 Size: 12' x 24'
 Ownership: Private
 Use: Private
 Elevation: Ground Level

Evansville

Welborn Memorial Baptist Hospital
 Lat. 37-58-10 N Long. 87-34-00 W
 Service:
 Size: 40' x 40'
 Ownership: Hospital
 Use: Emergency
 Elevation: Rooftop

Fort Benjamin

Fort Benjamin Harrison
 Hawley Army Hospital
 Lat. Long.
 Service: Lights and smoke on
 call. FM radio
 Size: 15' x 15'
 Ownership: Government
 Use: Medical Evacuation
 Elevation: Ground Level

Gary

Police Dept
 Lat. 41-35-28 Long. 87-20-10
 Service:
 Size: 320' x 125'
 Ownership: Private
 Use: Private
 Elevation: Ground Level

Griffith

G-N Aircraft
 1702 E. Main Street
 Service:
 Size: 50' x 50'
 Ownership: Private
 Use: Private
 Elevation: Ground Level

INDIANA - continued

Indianapolis
Bee-Line Yard Heliport
Lat. 39-45-30 Long. 86-07-30
Service:
Size: 600' x 300'
Ownership: Private
Use: Private
Elevation: Ground Level

Indianapolis
Hooks Heliport
Lat. 39-48 Long. 86-02
Service:
Size:
Ownership: Private
Use: Private
Elevation: Ground Level

Indianapolis
Methodist Hospital of Indiana, Inc.
1604 North Capital Avenue
Lat. 39-47-25N Long. 86-0943 W
Service:
Size: 62' x 45'
Ownership: Hospital
Use: Emergency
Elevation: Rooftop

Indianapolis
St. Vincent Hospital Heliport
2200 West 86th Street
Service:
Size: 200' x 400' grass
Ownership: Hospital
Use: Emergency
Elevation: Ground Level

Indianapolis
Wishard (General) Hospital Heliport
Service:
Size: 200' x 200'
Ownership: Hospital
Use: Emergency - for Medical Center
Elevation: Ground Level

Inwood
Tri-State Heliport
Lat. 41-19 Long. 86-11
Service: Fuel - Lights - Beacon
Size: 50' x 50'
Ownership: Private
Use: Public
Elevation: Ground Level

Merrillville
Kirk Heliport
Lat. 41-27 Long. 87-17
Service:
Size: 115' x 87'
Ownership: Private
Use: Private
Elevation: Ground Level

INDIANA - continued

Mooreville
Berling Heliport
Lat. 39-36 Long. 86-26
Service:
Size: 100' x 100'
Ownership: Private
Use: Private
Elevation: Ground Level

South Bend
Associates Heliport
Lat. 41-39 Long. 86-13
Service:
Size: 30' x 30' wood
Ownership: Private
Use: Private
Elevation: Ground Level

South Bend
Esther Landing Pad
Lat. 41-40 Long. 87-15
Service:
Size: 100' x 200' turf
Use: Private
Elevation: Ground Level

Veedersburg
Songer Heliport
Service:
Size: 10' x 20' concrete
Ownership: Private
Use: Private
Elevation: Ground Level

Vincennes
Vincennes Executive Inn Heliport
Lat. 38-50 Long. 87-30
Service:
Size: 12' x 24'
Ownership: Private
Use: Private
Elevation: Ground Level

Westfield
Helicopter Insta-Flite Sales
Lat. 40-02 Long. 86-08
Service:
Size: 40' x 40'
Ownership: Private
Use: Private
Elevation: Ground Level

Whiting
Union Tank Car Co.
1450 129th Street
Service:
Size: 40' x 80'
Ownership: Private
Use: Private
Elevation: Ground Level

INDIANA - continued

Wingate
 Meharry AG Service Heliport
 Lat. 40-12 Long. 87-03
 Service: Marked, fuel
 Size: 40' x 40'
 Ownership: Private
 Use: Private
 Elevation: Ground Level

IOWA

Cedar Rapids
 Tomash Heliport
 Lat. 41-55 Long. 91-37
 Service:
 Size: 400' x 200'
 Ownership:
 Use: Public
 Elevation: Ground Level

Cedar Rapids
 Welty Way Heliport
 Lat. 41-55 Long. 091-41
 Service:
 Size: 50'
 Ownership:
 Use:
 Elevation: Ground Level

Davenport
 Gas & Electric Heliport
 Lat. 41-31 Long. 90-35
 Service:
 Size:
 Ownership: Private
 Use: Private
 Elevation:

Des Moines
 Aid Helistop
 Lat. 41-35 Long. 93-37
 Service:
 Size: 60' x 48'
 Ownership: Private
 Use: Private
 Elevation: Ground Level

Iowa Road Building Heliport
 14th and Hull Avenue
 Lat. 41-37 Long. 93-35
 Service:
 Size: 150' x 150'
 Use: Private
 Elevation:

Des Moines
 Sargent Private Heliport
 Lat. 41-37 Long. 93-37
 Service:
 Size: 50' x 100' concrete
 Ownership: Private
 Use: Private
 Elevation: Ground Level

IOWA - continued

Dubuque
 Mercy Medical Center Heliport
 Lat. 42-29 Long. 90-40
 Service:
 Size: 70' x 70' concrete
 Ownership: Hospital
 Use: Emergency
 Elevation: Ground Level

Dubuque
 Terrace Heights Heliport
 Lat. 42-32 Long. 91-40
 Service:
 Size: 150' x 225'
 Ownership: Private
 Use: Private
 Elevation:

Guttenberg
 Walters Heliport
 Lat. 42-48-21 Long. 91-07-05
 Service:
 Size: 500' x 500' turf
 Ownership: Private
 Use: Private
 Elevation: Ground Level

Iowa Falls
 Sielaff Helopad
 Lat. 42-28 Long. 93-18
 Service:
 Size: 150' x 150' turf
 Ownership: Private
 Use: Private
 Elevation: Ground Level

Salix
 Marine Aero Heliport
 Lat. 42-18 Long. 96-17
 Service: Lights on request
 Size: 400' x 200' turf
 Ownership: Marine Aero Corp.
 Use: Public
 Elevation: Ground Level

Waterloo
 Allen Memorial Hospital Heliport
 1825 Logan Avenue
 Lat. 42-31 Long. 92-20
 Service:
 Size: 72' x 42'
 Ownership: Hospital
 Use: Emergency
 Elevation: Ground Level

KANSAS

Eudora
 Pelican Ranch Heliport
 Lat. 38-59 Long. 95-06
 913/342-0001
 Service:
 Size: 100' x 100'
 Ownership: Private
 Use: Private
 Elevation: Ground Level

KANSAS

Fort Riley
 Irwin Army Hospital
 Lat. 39-04-42 Long. 96-46-15
 Service: Portable Lights
 Size: 10' x 10' grass surface
 Ownership: Government
 Use: Medical Evacuation
 Elevation: Ground Level

Gardner
 Burbank Heliport
 Lat. 38-45 Long. 094-56
 Service:
 Size: 500' x 500'
 Ownership: Private
 Use: Private
 Elevation: Ground Level

Kansas City
 Municipal Office Building Heliport
 Lat. 38-07 Long. 94-37
 Service:
 Size: 65' x 75'
 Ownership: Municipal
 Use: Private
 Elevation: Ground Level

Kansas City
 Prison Farm
 Service:
 Size: 100' x 100'
 Ownership: Police Dept.,
 Use: Police
 Elevation: Ground Level

Kansas City
 University of Kansas Medical Center
 Heliport
 39th and Rainbow Blvd.
 Lat. 39-03 Long. 94-36
 Service:
 Size: 90' x 120'
 Ownership: Hospital
 Use: Emergency
 Elevation:

Olathe
 Johnson County Heliport
 Lat. 38-51 Long. 94-44
 Service:
 Size: 1400' x 75'
 Ownership: Municipal
 Use: Public
 Elevation: Ground Level

Overland Park
 Glenwood Manor Motor Hotel Heliport
 Lat. 38-58 Long. 94-40
 913/649-7000
 Service:
 Size: 13' x 13' asphalt
 Ownership: Private
 Use: Public
 Elevation: Ground Level

KANSAS - continued

Topeka
 Stormont-Vail Hospital Heliport
 10th & Washburn Street 66606
 Lat. 39-03 Long. 099-44
 913-234-9961
 Service:
 Size: 50' x 50' asphalt
 Ownership: Hospital
 Use: Emergency
 Elevation: Ground Level

Wichita
 Police Prison Farm Heliport
 Lat. 37-40 Long. 97-21
 316/262-2611 x 351
 Service: Lighted, Marked
 Size: 50' x 50' concrete
 Ownership: Police Dept.,
 Use: Private/Emergency
 Elevation: Ground Level

Wichita
 East Douglas Street
 Service:
 Size: 30' x 30'
 Ownership: Wichita Eagle Beacon
 Newspaper
 Use: Private
 Elevation: Rooftop

Woodruff
 Schwarck Heliport
 Lat. 39-59 Long. 99-28
 Service: Fuel 100/130 octane
 Size: 150' x 150'
 Ownership: Private
 Use: Private
 Elevation: Ground Level

KENTUCKY

Corbin
 Black Diamond Heliport
 Lat. 36-55 Long. 84-08
 Service:
 Size: 50' x 75'
 Ownership: Private
 Use: Public
 Elevation: Ground Level

Fort Campbell
 U.S. Army Hospital
 Lat. 36-39-28 N Long. 87-27-18 W
 Service: Lighted Helipad
 Size: 60' x 60'
 Ownership: Government
 Use: Medical Evacuation
 Elevation: Ground Level

Fort Knox
 Ireland Army Hospital
 Lat. 37-45 N Long. 85-58 W
 Service: Lighted Pad
 Size: 100' x 68'
 Ownership: Government
 Use: Medical Evacuation/
 Admin.
 Elevation: Ground Level

KENTUCKY - continued

Frankfort
National Guard Heliport
Boon National Guard Center
Lat. 38-11-00 Long. 84-54-00
Service:
Size: 100' x 100'
Ownership: National Guard
Use: National Guard
Elevation: Ground Level

Hopkinsville
Pennyrile Air Service Pad
Lat. 34-47 Long. 87-27
Service:
Size: 45' x 45'
Ownership: Private
Use: Private
Elevation: Ground Level

Jackson
Falcon Heliport
Lat. 37-31-35.5 Long. 83-20-41.9
Service: Paved, lighted
Size: 60' x 60'
Ownership: Falcon Coal Co.
Use: Company/Private
Elevation: Ground Level


KENTUCKY - continued

Lexington
Bank of Lexington
1733 Harrodsburg
Lat. 38-2-45 Long. 84-29-50
Service:
Size: 28' x 28'
Ownership: National Mines Corp.,
Use: Company
Elevation: Rooftop

Lexington
Tree Haven Farm Helistop
Lat. 38-05 Long. 84-24
Service:
Size: 300' x 200'
Ownership: Private
Use: Private
Elevation: Ground Level

Lexington
University of Kentucky
Medical Center
Service:
Size:
Ownership:
Use:
Elevation:

In Springfield, Illinois the conveniently located,
well-marked public use heliport at Capital Airport.



KENTUCKY - continued

Louisville
 Louisville Baptist Hospital Heliport East
 810 Barrett Street
 Lat. 38-14-10 Long. 85-38-22
 Service:
 Size: 70' x 70'
 Ownership: Hospital
 Use: Hospital, Emergency
 Elevation: Ground Level

Louisville
 Number One Hurstbourne Park Heliport
 Lat. 33-14 Long. 85-34
 Service:
 Size: 50' x 50'
 Ownership: Private
 Use: Private
 Elevation: Ground Level

Louisville
 Oakmore Farm Heliport
 Lat. 3808 Long. 85-47
 Service: Fuel: 100/130, minor repairs
 Size: 9-27/800 turf.
 Ownership: Private
 Use: Private
 Elevation: Ground Level

Louisville
 Southwest Government Center Heliport
 Fiscal Court Bldg
 Lat. 38-08 Long. 85-50
 Service:
 Size: 30' x 30'
 Ownership: Municipal
 Use: Private
 Elevation:

Mayfield
 210 Tice Road
 Service:
 Size: 20' x 20'
 Ownership: Charles Tood Uniform Rental
 Service Company
 Use: Private
 Elevation: Ground Level

Paducah
 Western Baptist Hospital Heliport
 Lat. 37-04 Long. 88-37
 Service:
 Size: 50' x 50' asphalt
 Ownership: Hospital
 Use: Emergency
 Elevation: Ground Level

Winchester
 Holiday Inn Heliport
 1100 Holiday Drive
 Lat. 38-00 Long. 84-01
 Service:
 Size: 40' x 40'
 Ownership: Private
 Use: Public
 Elevation: Ground Level

LOUISIANA

Abbeville
 Heritage Inn Heliport
 Lat. 29-50 Long. 92-06
 Service:
 Size: 100' x 50'
 Ownership: Private
 Use: Private
 Elevation:

Alexandria
 St. Francis Cabrini Hospital Heliport
 3330 Masonic Drive
 Lat. 31-16 Long. 92-27
 Service:
 Size: 40' x 40' concrete
 Ownership: Hospital
 Use: Emergency
 Elevation: Ground Level

Amelia
 Arco Morgan City Heliport
 Lat. 29-38 Long. 91-06
 Service:
 Size: 24' x 24' concrete
 Ownership: Private
 Use: Private
 Elevation: Ground Level

Amelia
 Bayou Boeuf Heliport
 Lat. 29-41 Long. 91-06
 Service:
 Size: 90' x 70'
 Ownership: Chevron Oil Co.,
 Use: Private
 Elevation: Ground Level

Amelia
 Dicon Warehouse Heliport
 Lat. 29-39 Long. 91-07
 Service:
 Size: 50' x 300' turf
 Ownership: Private
 Use: Private
 Elevation: Ground Level

Amelia
 Lake Palourde Heliport
 Lat. 29-41 Long. 91-05
 Service:
 Size: 1700' x 1000 concrete
 Ownership: Private
 Use: Private
 Elevation: Ground Level

Amelia
 The Offshore Company Heliport
 Lat. 29-38-54 Long. 91-07-03
 Service: Fuel
 Size: 20' x 20' concrete
 pad
 Ownership: The Offshore Co.,
 Use: Private
 Elevation: Ground Level

LOUISIANA - continued

Baton Rouge
 Doctor's Memorial Hospital Heliport
 Lat. 30-25 Long. 91-07
 Service:
 Size: 100' x 100' concrete
 Ownership: Hospital
 Use: Emergency
 Elevation: Ground Level

Baton Rouge
 Faust Intl Heliport
 Lat. 20-25 Long. 91-03
 Service: Windsock
 Size: 40' x 40'
 Ownership: Private
 Use: Private
 Elevation: Ground Level

Baton Rouge
 Jenkins 7 Heliport
 Lat. 30-28 Long. 91-04
 Service:
 Size: 1500' x 300' concrete
 Ownership: Private
 Use: Private
 Elevation: Ground Level

Baton Rouge
 Our Lady of the Lake Hospital Heliport
 1600 Riverside North
 Lat. 30-27 Long. 91-11
 Service:
 Size: 90' x 90' concrete
 Ownership: Hospital
 Use: Emergency
 Elevation: Ground Level

Belle Chasse
 Brown & Root Heliport
 Lat. 29-52 Long. 90-01
 Service:
 Size: 50' x 200'
 Ownership: Private
 Use: Private
 Elevation: Ground Level

Belle Chasse
 Doctors General Hospital Heliport
 200 Beta Street
 Lat. 29-52 Long. 90-00
 Service:
 Size: 3000' x 56' turf
 Ownership: Hospital
 Use: Emergency
 Elevation: Ground Level

Berwick
 CAGC Berwick Heliport
 Lat. 29-42 Long. 91-13
 Service:
 Size: 30' x 30' wood
 Ownership: Private
 Use: Private
 Elevation: Ground Level

LOUISIANA - continued

Berwick
 Cities Service Heliport
 Lat. 29-41 Long. 91-13
 Service:
 Size: 60' x 60' wood
 Ownership: Private
 Use: Private
 Elevation: Ground Level

Braithwaite
 Braithwaite Park Heliport
 Lat. 29-51 Long. 89-55
 Service:
 Size:
 Ownership: Private
 Use: Private
 Elevation:

Cameron
 CAGC Dock Heliport
 Lat. 29-47 Long. 93-19
 Service:
 Size: 250' x 250' turf
 Ownership: Private
 Use: Private
 Elevation: Ground Level

Cameron
 Chevron Oil Co. Heliport
 Lat. 29-48 Long. 93-20
 Service:
 Size: 50' x 50' concrete
 Ownership: Private
 Use: Private
 Elevation: Ground Level

Cameron
 Petroleum Helicopters Cameron Heliport
 Lat. 29-47 Long. 93-18
 Service:
 Size: 50' x 40' concrete
 Ownership: Petroleum Helicopters
 Use: Private
 Elevation: Ground Level

Cameron
 Phillips Heliport
 Lat. 29-47 Long. 93-19
 Service:
 Size: 40' x 40'
 Ownership: Private
 Use: Private
 Elevation: Ground Level

Centerville
 Bayou Sale Portable Heliport Platform
 Service:
 Size:
 Ownership: Private
 Use: Private
 Elevation: Ground Level

LOUISIANA - continued

Cocodrie

Odeco Cocodrie Heliport

Lat. 29-14 Long. 90-40

Service:

Size: 30' x 30' wood

Ownership: Private

Use: Private

Elevation: Ground Level

Cocodrie

Tenneco Cocodrie Heliport

Lat. 29-14 Long. 90-39

Service:

Size: 40' x 20' gravel

Ownership: Private

Use: Private

Elevation: Ground Level

Dulac

IMC Mud Docks Heliport

Lat. 29-21 Long. 95-43

Service:

Size: 40' x 40' wood

Ownership: Private

Use: Private

Elevation: Ground Level

Dulac

Service:

Size: 40' x 40'

Ownership: Petroleum Helicopters

Use: Petroleum Helicopters

Elevation: Ground Level

Dulac

Union Dulac Heliport

Lat. 29-22 Long. 90-43

Service:

Size: 60' x 70'

Ownership: Private

Use: Private

Elevation: Ground Level

Empire

Service:

Size: 100' x 200'

Ownership: The California Co.,

Use: Private

Elevation: Ground Level

Empire

Service:

Size: 100' x 100'

Ownership: Chevron Oil Co.,

Use: Private

Elevation: Ground Level

LOUISIANA - continued

Empire

Shell Pipeline Heliport

Lat. 29-25 Long. 89-36

Service:

Size: 50' x 50' concrete

Ownership: Private

Use: Private

Elevation: Ground Level

Galliano

Lady of the Sea Hospital Heliport

Lat. 29-30 Long. 90-20

Service:

Size: 100' x 100' turf

Ownership: Hospital

Use: Emergency

Elevation: Ground Level

Grand Chenier

Deep Lake Heliport

Lat. 29-42 Long. 92-40

Service:

Size: 30' x 30' concrete

Ownership: Private

Use: Private

Elevation: Ground Level

Grand Chenier

Deep Lake Heliport

Lat. 29-42 Long. 92-40

Service:

Size: 30' x 30' concrete

Ownership: Private

Use: Private

Elevation: Ground Level

Grand Chenier

Grand Chenier Heliport

Lat. 29-46 Long. 92-58

Service:

Size: 20' x 20' turf

Ownership: Private

Use: Private

Elevation: Ground Level

Grand Isle

CAGC Heliport

Lat. 29-15 Long. 89-57

Service:

Size: 75' x 75'

Ownership: Private

Use: Private

Elevation: Ground Level

Grand Isle

Exxon Heliport

Lat. 29-15 Long. 89-58

Service: Windsock

Size: 150' x 150'

Ownership: Private

Use: Private

Elevation:

LOUISIANA - continued

Grand Isle
Freeport Heliport
Lat. 29-16 Long. 89-57
Service:
Size: 200' x 100' asphalt
Ownership: Private
Use: Private
Elevation: Ground Level

Grand Isle
Freeport Sulphur Heliport
Lat. 29-15 Long. 89-57
Service:
Size: 65' x 150' concrete
Ownership: Private
Use: Private
Elevation: Ground Level

Greenwood
Gibson Shell Pipeline Heliport
Lat. 29-36 Long. 90-53
Service:
Size: 50' x 30'
Ownership: Private
Use: Private
Elevation: Ground Level

Gretna
Telephone Company Heliport
Lat. 29-55 Long. 90-23
Service:
Size: 200' x 180' concrete
Ownership: Private
Use: Private
Elevation: Ground Level

PHI Harahan Heliport
Lat. 29-56 Long. 90-10
Service: Windsock
Size: 200' x 300'
Ownership: Private
Use: Private
Elevation: Ground Level

Harvey
Humble-Harvey Heliport
Service:
Size: 70' x 70'
Ownership: Humble Oil and Refining Co.,
Use: Private
Elevation: Ground Level

Holly Beach
Johnson' Bayour Heliport
Lat. 29-45 Long. 93-39
Service:
Size: 24' x 24'
Ownership: Private
Use: Private
Elevation: Ground Level

LOUISIANA - continued

Holly Beach
Johnson Bayou Heliport
Lat. 29-45 Long. 93-37
Service:
Size: 50' x 50' turf
Ownership: Private
Use: Private
Elevation: Ground Level

Houma
Terrebonne General Hospital Heliport
936 E. Main Street
Lat. 29-15 Long. 90-42
Service:
Size: 50' x 50' concrete
Ownership: Hospital
Use: Emergency
Elevation: Ground Level

Intercoastal City
Broussard's Landing Heliport
Lat. 29-46 Long. 92-11
Service:
Size: 20' x 20' wood
Ownership: Private
Use: Private
Elevation: Ground Level

Intra Coastal City
Exxon Futra Coastal City Terminal Heliport
Lat. 29-49 Long. 92-07
Service:
Size: 195' x 75' concrete
Ownership: Private
Use: Private
Elevation: Ground Level

Intracoastal City
N. Freshwater Bayou Heliport
Lat. 29-40 Long. 92-16
Service:
Size: 20' x 20'
Ownership: Private
Use: Private
Elevation: Ground Level

Intracoastal City
Petroleum Helicopters Futer Coastal City
Heliport
Lat. 29-47-45 N Long. 92-09-00 W
Service:
Size: 400' x 400'
Ownership: Petroleum Helicopters,
Inc.
Use: Private
Elevation: Ground Level

LOUISIANA - continued

Intracoastal City
S. Fresh Water Bayou Heliport
Lat. 29-36 Long. 92-15
Service:
Size: 40' x 40' turf
Ownership: Private
Use: Private
Elevation: Ground Level

Intracoastal City
Superior Oil Docks Heliport
Lat. 29-48 Long. 92-08
Service:
Size: 50' x 50'
Ownership: Private
Use: Private
Elevation: Ground Level

Intracoastal City
Tenneco Intracoastal Heliport
Lat. 29-46 Long. 92-09
Service:
Size: 80' x 40' concrete
Ownership: Private
Use: Private
Elevation: Ground Level

Kaplan
Cow Island Trunkline Heliport
Lat. 29-53 Long. 92-16
Service:
Size: 150' x 150' turf
Ownership: Private
Use: Private
Elevation: Ground Level

Kaplan
Kaplan Memorial Hospital
1310 West 7th Street
Service:
Size: 50' x 50'
Ownership: Kaplan Memorial Hospital
Use: Emergency
Elevation: Ground Level

Kaplan
Transco Heliport
Lat. 29-59 Long. 92-16
Service:
Size: 50' x 30'
Ownership: Private
Use: Private
Elevation: Ground Level

Lafayette
Lafayette Heliport
Municipal Airport
Service:
Size: 100' x 200'
Ownership: City & Parish of Lafayette
Use: Public - Petroleum Helicopters
Elevation: Ground Level

LOUISIANA - continued

Lake Charles
Lake Charles Memorial Hospital
Lat. 30-12 Long. 93-12
Service: Lights, minor repairs
Size: 50' x 50' concrete
Ownership: Hospital
Use: Public
Elevation: Ground Level

Leeville
Calco Leeville Heliport
Lat. 29-13 Long. 90-13
Service:
Size: 80' x 80'
Ownership: Private
Use: Private
Elevation: Ground Level

Leeville
Gulf Compressor Heliport
Lat. 29-04 Long. 90-17
Service:
Size: 24' x 24' wood
Ownership: Private
Use: Private
Elevation: Ground Level

Leeville
Gulf Fourchan Heliport
Lat. 29-00 Long. 90-11
Service:
Size: 30' x 15' wood
Ownership: Private
Use: Private
Elevation: Ground Level

Leeville
Gulf Leeville Heliport
Lat. 29-13 Long. 90-14
Service:
Size: 200' x 80' concrete
Ownership: Private
Use: Private
Elevation: Ground Level

Leeville
Leeville Gulf Heliport
Lat. 29-13 Long. 90-13
Service: Fuel, lights
Size:
Ownership: Public
Use: Petroleum Helicopters
Elevation: Ground Level

Leeville
Shell Fourchan Heliport
Lat. 29-07 Long. 90-13
Service:
Size: 500' x 500' turf
Ownership: Private
Use: Private
Elevation: Ground Level

LOUISIANA - continued

Leeville
Tenneco Fourchon Heliport
Lat. 29-06 Long. 90-11
Service:
Size: 40' x 40' wood
Ownership: Private
Use: Private
Elevation: Ground Level

Marrero
West Jefferson General Hospital Heliport
4500 11th Street

Service: Morgan City
Size: 96' x 96' turf Shell Morgan City Heliport
Ownership: West Jefferson Lat. 29-41 Long. 91-10
General Hospital
Use: Hospital/Emergency
Elevation: Ground Level

Metairie
USGS Causeway Heliport
Lat. 30-01 Long. 90-09

Service:
Size: 200' x 80'
Ownership: Private
Use: Private
Elevation: Ground Level

Morgan City
Calco Bayou Boeuf Heliport
Lat. 29-41 Long. 91-05-55 W

Service:
Size: 46 Landing Pads
Ownership: Petroleum Helicopters
Use: Private
Elevation: Ground Level

Morgan City
DATA-Comm Heliport
Lat. 29-42 Long. 91-11

Service:
Size: 35' x 35' concrete
Ownership: Private
Use: Private
Elevation: Rooftop

Morgan City
Kerry McGee Heliport
Lat. 29-41 Long. 91-11

Service:
Size: 24' x 24' wood
Ownership: Private
Use: Private
Elevation: Ground Level

Morgan City
Lakewood Hospital, St. Mary Parish
Lat. 29-42 Long. 91-12

Service:
Size: 75' x 75'
Ownership: St. Mary Parish Hospital
Use: Hospital/Emergency
Elevation: Ground Level

LOUISIANA - continued

Morgan City
Mobil Heliport
Lat. 29-41 Long. 91-12
Service: Fuel
Size: 30' x 30' concrete
Ownership: Socony Mobil Oil Company, Inc.
Use: Private
Elevation: Ground Level

Morgan City
Texaco Heliport
Lat. 29-41 Long. 91-10
Service:
Size: 100' x 150' asphalt
Ownership: Private
Use: Private
Elevation: Ground Level

Morgan City
Texaco Heliport
Lat. 29-41 Long. 91-10
Service: Windsock
Size: 40' x 40' (2 Heliports)
Ownership: Private
Use: Private
Elevation: GL

New Iberia
Air Logistic's Heliport
Lat. 30-02 Long. 91-52
Service: Lighted, windsock
Size: 40' x 40'
Ownership: Private
Use: Public
Elevation: Ground Level

New Orleans
Boh Bros. Co. Building Heliport
Lat. 29-57 Long. 90-50
Service:
Size: 24' x 24' wood
Ownership: Company
Use: Private
Elevation: Rooftop

New Orleans
Downtown Heliport
110 Julia Street
Lat. 29-56 Long. 90-03
Service: Fuel, 24 hours
Size: 300' x 100'
Ownership: Helicopter Charter, Inc.
Use: Public
Elevation: Ground Level

New Orleans
Jackson Barracks Heliport
Lat. 29-57 Long. 90-00
Service:
Size: 150' x 600' turf
Ownership: Private
Use: Private
Elevation: Ground Level

LOUISIANA - continued

New Orleans

Methodist Hospital Heliport

Lat. 30-02 Long. 89-58

Service:

Size: 100' x 100' turf

Ownership: Hospital

Use: Emergency

Elevation: Ground Level

New Orleans

Ochsner Foundation Hospital Heliport

1514 Jefferson Highway

Service:

Size: 100' x 100'

Ownership: Ochsner Foundation Hospital

Use: Hospital/Emergency

Elevation: Ground Level

New Orleans

Petroleum Helicopters, Inc. Heliport

5728 Jefferson Highway

Lat. 29-56 Long. 90-11

Service:

Size: 50' x 50' concrete

Ownership: Petroleum Helicopters, Inc.

Use: Private

Elevation: Ground Level

New Orleans

South Central Bell Heliport

Lat. 30-02 Long. 89-54

Service:

Size: 38' x 38'

Ownership: Private

Use: Private

Elevation:

Louisiana

USGA Causeway Heliport

Lat. 30-01 Long. 90-09

Service:

Size: 200' x 80' turf

Ownership: Private

Use: Private

Elevation: Ground Level

Oak Grove

Grand Chenier Heliport

Lat. 29-46 Long. 92-59

Service:

Size: 15' x 20'

Ownership: Private

Use: Private

Elevation: Ground Level

Pecan Island

CAGC Freshwater Terminal Heliport

Lat. 29-32 Long. 92-18

Service:

Size: 50' x 40'

Ownership: Private

Use: Private

Elevation: Ground Level

LOUISIANA - continued

Pecan Island

Mud Hole Heliport

Lat. 29-33 Long. 92-26

Service:

Size: 50' x 50' turf

Ownership: Private

Use: Private

Elevation: Ground Level

Pecan Island

Odeco Freshwater Heliport

Lat. 29-32 Long. 92-18

Service:

Size: 40' x 40'

Ownership: Private

Use: Private

Elevation: Ground Level

Pineville

Huey P. Long Memorial Hospital Heliport

Lat. 31-19 Long. 92-26

Service:

Size: 36' x 124'

Ownership: Hospital

Use: Emergency

Elevation:

Port Sulphur

Plaquemines Parish General Hospital

Heliport

Service:

Size: 80' x 80'

Ownership: Parish

Use: Emergency

Elevation: Ground Level

Raceland

St. Anne Hospital Heliport

1 E. Twin Oaks Drive

Lat. 29-42 Long. 90-34

Service:

Size: 50' x 50' turf

Ownership: Hospital

Use: Emergency

Elevation: Ground Level

St. Bernard

Southern Natural Gas Co. Heliport

Lat. 29-51 Long. 89-49

Service:

Size: 500' x 20' concrete

Ownership: Private

Use: Private

Elevation: Ground Level

Shreveport

Alamo Plaza Motel

North Market Street

Service:

Size: 150' x 130'

Ownership: Private

Use: Public

Elevation:

LOUISIANA - continued

Thibodaux
Thibodaux General Hospital Heliport
Lat. 29-47 Long. 90-48
Service:
Size: 30' x 30' concrete
Ownership: Hospital
Use: Emergency
Elevation: Ground Level

Thibodaux
Transco Schriever Heliport
Lat. 29-44 Long. 90-49
Service:
Size: 100' x 50' turf
Ownership: Private
Use: Private
Elevation: Ground Level

Venice
CAGC Heliport
Lat. 29-15 Long. 89-21
Service: Fuel
Size: 60' x 50' concrete
Ownership: Private
Use: Private
Elevation: Ground Level

Venice
Service:
Size: 100' x 300'
Ownership: Chevron Oil Co.,
Use: Private
Elevation: Ground Level

Venice
Continental Oil Co. Heliport
Service:
Size: 200' x 200'
Ownership: Company
Use: Public
Elevation: Ground Level

Venice
Gulf Refinery Heliport
Lat. 29-13 Long. 89-23
Service:
Size: 40' x 40' concrete
Ownership: Private
Use: Private
Elevation: Ground Level

Venice
Gulf Southpass Tanks Heliport
Lat. 29-02 Long. 89-19
Service:
Size: 40' x 40'
Ownership: Private
Use: Private
Elevation: Ground Level

LOUISIANA - continued

Venice
PHI Heliport
Lat. 29-17 Long. 89-21
Service:
Size: 180' x 70'
Ownership: Petroleum Helicopters, Inc.
Use: Private
Elevation: Ground Level

Venice
Shell Central Facilities Heliport
Lat. 29-05 Long. 89-18
Service:
Size: 40' x 40'
Ownership: Private
Use: Private
Elevation: Ground Level

Venice
Shell Oil Co. Venice Heliport
Lat. 29-15 Long. 89-20
Service:
Size: 100' x 135' concrete
Ownership: Private
Use: Private
Elevation: Ground Level

Venice
The California Co. Heliport
Lat. 29-16 Long. 89-21
Service:
Size: 80' x 80'
Ownership: Company
Use: Private
Elevation: Ground Level

Veret
Southern Natural Gas Co. Heliport
Lat. 29-52 Long. 89-50
Service:
Size: 20' x 20' concrete
Ownership: Private
Use: Private
Elevation: Ground Level

Westwego
Westwego Inc., Heliport
Lat. 29-53 Long. 90-08
Service:
Size: 37' x 37' concrete
Ownership: Private
Use: Private
Elevation: Ground Level

MAINE

Augusta
Augusta Heliport
Lat. 44-19 Long. 69-48
Service:
Size:
Ownership: Public
Use: Public (Maine Helicopters, Inc)
Elevation:

MAINE - continued

Chesuncook
Forestry District Heliport
Lat. 45-53 Long. 69-14
Service: Fuel
Size: 50' x 50' asphalt
Ownership: State
Use: Private
Elevation: Ground Level

Freeport
Spar Cove
Lat. 43-47 Long. 70-07
Service:
Size:
Ownership: Private
Use: Private
Elevation: Ground Level

Greenville
Maine Forest Service Seaplane Base
Heliport
Service:
Size: 75' x 100'
Ownership: State
Use: Private
Elevation: Ground Level

Oakland
Swank, Inc Heliport
Lat. 44-33 Long. 69-42
Service:
Size: 40' diameter
Ownership: Private
Use: Private
Elevation: Ground Level

Old Town
Old Town Forestry Heliport
Service:
Size: 75' x 75'
Ownership: State
Use: Private
Elevation: Ground Level

Pittston Farm
Seaboomock Forestry District Hdqs Heliport
Lat. 45-53 Long. 69-59
Service: Fuel
Size: 75' x 75' turf
Ownership: State
Use: Private
Elevation: Ground Level

Portage
Portage Forestry Heliport
Service:
Size: 75' x 75'
Ownership: Private
Use: Private
Elevation: Ground Level

MAINE - continued

Portland
Medical Center Heliport
Lat. 43-39 Long. 70-16
Service: Windsock
Size: 62' x 62' asphalt
Ownership: Hospital
Use: Emergency
Elevation: Ground Level

Rockland
PBMH Heliport
Penobscot Bay Medical Center Heliport
Lat. 44-08 Long. 69-05
Service: Lighted, windsock
Size: 70' x 70'
Ownership: Hospital
Use: Emergency
Elevation: Ground Level

Sanford
Sprague Electric Heliport
Lat. 43-24-10 Long. 70-42-05
Service:
Size: 100' x 100' asphalt
Ownership: Sprague Electric Co.
Use: Private
Elevation: Ground Level

Waterville
Seton Hospital Heliport
Lat. 44-33 Long. 69-39
Service:
Size: 120' x 120'
Ownership: Hospital
Use: Hospital Emergency
Elevation: Ground Level

Waterville
Mid-Maine Medical Center
Seton Hospital Heliport
Lat. 44-33 Long. 69-39
Service:
Size: 120' x 60' asphalt
Ownership: Hospital
Use: Emergency
Elevation: Ground Level

Waterville - Mid-Maine Medical Center
Thayer Hospital Heliport
Lat. 44-34 Long. 69-39
Service: Windsock
Size: 40' x 40' concrete
Ownership: Hospital
Use: Emergency
Elevation: Ground Level

Waterville
The Silent Woman Heliport
Lat. 44-32 Long. 69-41
Service:
Size: 50' x 50' asphalt
Ownership: Private
Use: Private
Elevation: Ground Level

MAINE - continued

West Gardiner
Clough's Heliport
Service: Windsock
Size:
Ownership: Private
Use: Private
Elevation: Ground Level

MARYLAND

Baltimore
Baltimore City Hospital
4940 Eastern Avenue
Service:
Size:
Ownership: Hospital
Use: Emergency
Elevation: Ground Level

Baltimore
Baltimore-Washington International Airport/
Heliport
North Ramp
Service:
Size: 96' x 96'
Ownership: State
Use: Public - landing fee
Elevation: Ground Level

Baltimore
Greater Baltimore Medical Center
6701 North Charles Street
Service:
Size: about 50' square asphalt
Ownership: Greater Baltimore Medical
Center
Use: Emergency
Elevation: Ground Level

Baltimore
Martin Airport Helipad
Lat. 39-19 Long. 76-25
Service:
Size: 40' x 40'
Ownership: State
Use: Police
Elevation: Ground Level

Baltimore
Pier 4 - adjacent to city
Lat. 39-18 Long. 76-36
Service: Marked
Size: 80' x 75' asphalt
Ownership: Municipal
Use: Public - landing fee
Elevation: Pier Level

MARYLAND - continued

Baltimore
Police Department Heliport
601 E. Fayette Street
Lat. 39-17 Long. 76-36
Service:
Size: 182' x 122' concrete
Ownership: Municipal
Use: Private/Emergency
Elevation: Rooftop

Baltimore
University of Maryland Parking Garage
Heliport
22 Green Street
Lat. 39-17 Long. 76-37
Service: Lights - attended
24 hours
Size: 82' x 82' concrete
Ownership: University of MD
Trauma Center
Use: Emergency, MD Police
ambulance helicopter
Elevation: Rooftop

Bethesda
Bethesda Naval Hospital Heliport
Service:
Size: 2500' sq.
Ownership: Government
Use: Military/Emergency
Elevation: Ground Level

Bethesda
Linden Hill Hotel Heliport
5400 Pooks Hill Road
Service:
Size:
Ownership: Linden Hill Hotel
Use: By prior request
Elevation: Ground Level

Bladensburg
Excavation Construction Heliport
Lat. 38-55 Long. 76-56
Service:
Size: 100' x 100' asphalt
Ownership: Private
Use: Private
Elevation: Ground Level

Cambridge
Cambridge Municipal Heliport
Lat. 38-32 Long. 76-01
Service:
Size: 60' x 60' asphalt
Ownership: Municipal
Use: Public
Elevation: Ground Level

MARYLAND - continued

Cheverly

Pepsi Cola Heliport
 Service:
 Size: 40' x 40' asphalt
 Ownership: Pepsi-Cola Bottling Co.,
 of Washington, D.C.
 Use: Private
 Elevation: Ground Level

Cheverly

Prince George's General Hospital
 Service:
 Size: 40' x 40' asphalt
 Ownership: Hospital
 Use: Emergency
 Elevation: Ground Level

College Park

College Park Heliport
 Lat. 38-58 Long. 76-55
 Service:
 Size: 30' x 30' asphalt
 Ownership: Private
 Use: Private
 Elevation:

Cumberland

Memorial Hospital Heliport
 Lat. 39-39 Long. 78-45
 Service: Marked
 Size: 40' x 40'
 Ownership: Hospital
 Use: Private
 Elevation: Rooftop

Cumberland

Sacred Heart Hospital Heliport
 900 Seton Drive
 Service:
 Size: 40' circle
 Ownership: Sacred Heart Hospital
 of the Sisters of Charity,
 Inc.
 Use: Emergency
 Elevation: Ground Level

Eagle Harbor

Chalk Point Generating Station Heliport
 Lat. 38-33 Long. 76-42
 Service:
 Size: 330' x 130' turf
 Ownership: Private
 Use: Private
 Elevation: Ground Level

Easton

Easton Memorial Hospital
 South Washington Street 21601
 Lat. 38-46 Long. 76-05
 Service: Marked & Lighted
 Size: 60' x 60'
 Ownership: Hospital
 Use: Private
 Elevation: Rooftop

MARYLAND - continued

Elkton

Pleasant View Heliport
 Lat. 39-41 Long. 75-53
 Service:
 Size: 100' x 100' asphalt
 Ownership: Public
 Use: Private
 Elevation: Ground Level

Frederick

Fort Detrick Heliport
 Lat. 39-26 Long. 77-25-05
 Service:
 Size: 150' x 150' ft.
 Ownership: U.S. Army
 Use:
 Elevation:

Gaithersburg

IBM
 Route #270
 Service:
 Size:
 Ownership: Company
 Use: Private
 Elevation: Ground Level

Gaithersburg

Washingtonian Motel & Country Club
 Shady Grove Road
 Service:
 Size:
 Ownership: Washingtonian Motel
 Use: For Motel guests
 Elevation: Ground Level

Garrison

Blumenthal-Kahn Corp
 Reisertown Road
 Service:
 Size: 75' x 75'
 Ownership: Private
 Use: Private
 Elevation: Ground Level

Germantown

Atomic Energy Commission
 Lat. 39-10 Long. 77-15
 Service:
 Size: 150' circle asphalt
 Ownership: Public
 Use: Private - prior
 permission requested
 Elevation: Rooftop

Germantown

Fairchild Heliport
 Service:
 Size: 200' x 200'
 Ownership: Fairchild Industries
 Use: Private
 Elevation: Ground Level

MARYLAND - continued

Germantown
ERDA Heliport
Lat. 39-10 Long. 77-15
Service: Lights
Size: 150' diameter
Ownership: Government
Use: Prior permission
required
Elevation: Ground Level

Glen Burnie
North Arundel Hospital Heliport
Service: Marked & Lighted
Size: 65' x 65'
Ownership: Hospital
Use: Emergency
Elevation: Rooftop

La Plata
Physician's Memorial Hospital
701 E. Charles Street 20646
Service:
Size: 40' x 40'
Ownership: Hospital
Use: Emergency
Elevation: Ground Level

Leonardtown
St. Mary's Hospital
Lawrence Avenue 20650
Service: Lighted, lighted
windsock, rotating
beacon
Size: 40' x 40'
Ownership: Hospital
Use: Hospital - Emergency
Elevation: Ground Level

Lutherville
State Police Heliport
Falls Road & Joppa Road
Service:
Size:
Ownership: State
Use: Private/Emergency
Elevation: Ground Level

Myersville
Myersville Harp Heliport
Lat. 39-30 Long. 77-34
Service:
Size: 300' x 75' turf
Ownership: Private
Use: Private
Elevation: Ground Level

Queenstown
Wye Institute Heliport
Lat. 38-54 Long. 76-09
Service:
Size: 300' x 300' turf
Ownership: Private
Use: Private
Elevation: Ground Level

MARYLAND - continued

Randallstown
Mitchell Heliport
5401 Old Court Road 21153
Lat. 39-21 Long. 76-46
Service:
Size: 56' x 60' asphalt
Ownership: Hospital
Use: Emergency
Elevation: Ground Level

Rockville
Glen Construction
121 Congressional Lane
202/881-6400
Service:
Size: 65' x 65'
Ownership: Private
Use: Private
Elevation: Ground Level

Silver Spring
WDC Heliport
8800 Brookville Road
Lat. 39-00 Long. 73-03
202/589-7100
Service:
Size: 100' x 100' turf
Ownership: WDC Radio Station
Use: Private
Elevation: Ground Level

Stevenson
Berg Field Heliport
Lat. 39-24 Long. 76-43
Service:
Size: 600' x 200' turf
Ownership: Private
Use: Private
Elevation: Ground Level

Thurmont
Camp David
Lat. Long.
Service:
Size:
Ownership: Federal
Use: Federal
Elevation: Ground Level

Westernport
Moran Heliport
McCoolle Road
301/359-0622
Service:
Size: 1000' diameter
Ownership: Moran Coal Co., Inc.
Use: Private
Elevation: Ground Level

Westminister
Carroll County Hospital
200 Memorial Avenue 21157
Service:
Size: 40' x 40'
Ownership: Hospital
Use: Emergency
Elevation: Ground Level

MARYLAND - continued

Worton

Worton Tenneco Heliport

Lat. 39-15 Long. 76-05

Service: Turbine fuel
Size: 100'75' turf
Ownership: Private
Use: Private
Elevation: Ground Level

MASSACHUSETTS

Agawam

Tenneco Inc.

Lat. 42-02 Long. 72-38

Service:
Size: 100' x 100'
Ownership: Private
Use: Private
Elevation: Ground Level

Bedford

Millpore Filter Helistop

Lat. 42-29 Long. 71-16

Service:
Size: 450' x 255' turf
Ownership: Private
Use: Private
Elevation: Ground Level



A Bell 212 helicopter prepared to set down on the Los Angeles (CA) City Hall rooftop heliport.

Baltimore, Maryland's Pier 4-public heliport.



MASSACHUSETTS - continued

Bedford

Millpore Filter Heliport
 Lat. 42-29 Long. 71-16
 Service:
 Size: 450' x 255' turf
 Ownership: Private
 Use: Private
 Elevation: Ground Level

Beverly

Beverly Hospital Heliport
 Lat. 42-33-55 Long. 70-52-43
 Service:
 Size: 100' x 100' asphalt
 Ownership: Hospital
 Use: Emergency
 Elevation: Ground Level

Boston

Carney Hospital Heliport
 2100 Dorchester Avenue
 Lat. 42-16-30 N Long. 71-04-00 W
 Service:
 Size: 80' x 80' concrete
 Ownership: Carney Hospital
 Use: Emergency
 Elevation: Rooftop

Boston

Herald-Traveler Heliport-Harrison Ave.,
 Lat. 42-20 Long. 71-03
 Service:
 Size: 20' x 20'
 Ownership: Private
 Use: Private
 Elevation: Rooftop

Boston

Logan International Heliport
 Lat. 42-21 Long. 71-01
 Service: Lights - attended 24 hrs
 fuel
 Size: 150' x 150' concrete
 Ownership: Municipal
 Use: Public
 Elevation: Ground Level

Boston

Mass. Dept of Public Works Heliport
 100 Nashua Street
 Lat. 42-21 Long. 71-04
 Service:
 Size: 125' x 125'
 Ownership: State
 Use: Private - prior approval
 required
 Elevation: Ground Level

MASSACHUSETTS - continued

Boston

Prudential Heliport
 Massachusetts Center
 Lat. 42-21 Long. 71-05
 Service:
 Size: 85' x 85' turf
 Ownership: Private
 Use: Private
 Elevation: Ground Level

Bourne

Schooner Pass Heliport
 Lat. 41-44 Long. 70-34
 Service:
 Size: 50' x 50' wood
 Ownership: Private
 Use: Private
 Elevation: Ground Level

Boxborough

Sheraton Inn
 242 Sheraton Road
 Lat. 42-28 Long. 41-32
 Service:
 Size: 75' x 100'
 Ownership: Private
 Use: Public
 Elevation: Ground Level

Brighton

Kennedy Memorial Hospital Heliport
 30 Warren Street
 Lat. 42-20 Long. 71-08
 Service:
 Size: 75' x 75' asphalt
 Ownership: Hospital
 Use: Emergency
 Elevation: Ground Level

Brighton

U.S. Public Health Service Hospital Heliport
 77 Warren Street 02135
 Service:
 Size: 116' x 120' asphalt
 Ownership: U.S. Public Health
 Service
 Use: Emergency
 Elevation: Ground Level

Burlington

Fahey Clinic Medical Center Heliport
 45 Burlington Mall Road 01803
 Service:
 Size:
 Ownership: Hospital
 Use: Emergency
 Elevation: Ground Level

MASSACHUSETTS - continued

Buzzards Bay
Camp Edwards Heliport
Lat. 41-40 Long. 70-33
Service:
Size: 117' x 40' concrete
Ownership: Private
Use: Private
Elevation: Ground Level

Cambridge
Mass. Institute of Technology Heliport
77 Massachusetts Avenue
Lat. 42-21 Long. 71-05
Service:
Size: 200' x 200'
Ownership: Private
Use: Private
Elevation: Ground Level

Cambridge
Museum of Science Heliport
Lat. 42-22 Long. 71-04
Service: Park
Size: 100' x 100'
Ownership: Private
Use: Private
Elevation: Rooftop

Concord
Bemis Heliport
Lat. 42-30 Long. 71-23
Service:
Size: 450' x 75' turf
Ownership: Private
Use: Private
Elevation: Ground Level

Dorchester
Boston Globe Heliport, 135 Morrissey Blvd.,
Lat. 42-19-40 Long. 71-03-15
Service:
Size: 50' x 50'
Ownership: Globe Newspaper Co.,
Use: Private
Elevation: Rooftop

East Otis
Knox Trial Inn Heliport
Lat. 42-10 Long. 73-02
Service:
Size: 150' x 150' turf
Ownership: Private
Use: Private
Elevation: Ground Level

Falmouth
Falmouth Hospital Heliport
Ter Heun Drive 02540
Lat. 41-33-54 Long. 70-37-30
Service:
Size: 100' x 100'
Ownership: Hospital
Use: Emergency
Elevation: Ground Level

MASSACHUSETTS - continued

Fitchburg
Fitchburg Paper Co. Helistop
601 River Road
Lat. 42-35-37 Long. 71-50-55
Service:
Size: 24' x 48' wood
Ownership: Fitchburg Paper Co.,
Use: Private
Elevation: Rooftop

Foxboro
Rodman Heliport
Rt. 1
Lat. 42-06 Long. 71-16
Service:
Size: 400' x 50' asphalt
Ownership: Rodman Helicopter's
Inc.
Use: Public
Elevation: Ground Level

Gloucester
Harris Heliport
15 Edgemoor Road
Lat. 42-35 Long. 70-39
Service:
Size: 100' x 100'
Ownership: Private
Use: Personal
Elevation:

Gloucester
USCG Heliport
Lat. 42-36 Long. 70-39
Service:
Size: 90' x 90'
Ownership: Government
Use: Private/contact 156.8
for permission to land
Elevation:

Hanover
Hanover Heliport
7075 Washington Street
Lat. 42-07 Long. 70-50
Service:
Size: 200' x 400'
Ownership: Private
Use: Private
Elevation: Ground Level

Hanover
Shortall Heliport
Lat. 42-07 Long. 70-49
Service:
Size: 200' x 50' gravel
Ownership: Private
Use: Private
Elevation: Ground Level

MASSACHUSETTS - continued

Hanover

Simmons Heliport
 Lat. 42-07 Long. 70-50
 Service:
 Size: 50' x 50'
 Ownership: Private
 Use: Private
 Elevation: Ground Level

Lexington

Raytheon Company
 141 Spring Street
 Lat. 42-25-36 Long. 71-15-15
 Service: Asphalt square
 Size: 50' x 40'
 Ownership: Raytheon Co.
 Use: Private
 Elevation: Ground Level

Lowell

Lowell Heliport
 Lat. 42-39 Long. 71-19
 Service: Lights on request
 Size: 100' x 100' asphalt
 Ownership: Municipal
 Use: Public
 Elevation: Ground Level

Marblehead

W.E. Toyota Dist. Heliport
 Lat. 42-28 Long. 70-50
 Service:
 Size: 100' x 100'
 Ownership: Private
 Use: Private
 Elevation: Ground Level

Marlboro

Digital Marlboro Heliport
 Lat. 42-18 Long. 71-34
 Service:
 Size: 100' x 100'
 Ownership: Digital Equipment Corp.,
 Use: Private
 Elevation: Ground Level

Marshfield

Bailey Heliport
 66 Earldar Circle
 Lat. 42-07-48 Long. 70-45-04
 Service:
 Size:
 Ownership: Private/F Lee Bailey
 Use: Private
 Elevation: Ground Level

Maynard

Digital Equipment Corp. Heliport
 146 Main Street
 Lat. 42-25 Long. 71-27
 Service:
 Size: 60' x 20'
 Ownership: Corporation
 Use: Private
 Elevation: Ground Level

MASSACHUSETTS - continued

Methuen

Bon Secours Hospital Heliport
 70 East Street 01844
 Service:
 Size:
 Ownership: Hospital
 Use: Emergency
 Elevation: Ground Level

Natick

Natick Army Laboratories Heliport
 Lat. 42-17 Long. 71-21
 Service:
 Size: 120' x 78' asphalt
 Ownership: Private
 Use: Private
 Elevation: Ground Level

Newton Lower Falls

Newton-Wellesley Hospital Heliport
 2014 Washington Street
 Lat. 42-19 Long. 71-14
 Service:
 Size: 118' x 91'
 Ownership: Private
 Use: Private
 Elevation: Rooftop

North Adams

Marshall Street Heliport
 Lat. 42-42-01 Long. 73-07
 Service:
 Size: 100' x 100' wood
 Ownership: Sprague Electric Co.,
 Use: Private
 Elevation: Rooftop

Plymouth

Plymouth Copters, Inc.
 8 A Billington Street
 Lat. 41-56- Long. 70-40
 Service:
 Size:
 Ownership: Plymouth Copters, Inc.
 Use: Private
 Elevation:

Southbridge

American Optical Corp. Heliport
 14 Mechanic Street
 Lat. 42-06-03 Long. 72-02-30
 Service:
 Size: 80' x 80' asphalt
 Ownership: American Optical
 Use: Private
 Elevation:

MASSACHUSETTS - continued

Springfield

Massachusetts Mutual Heliport

1295 State Street

Lat. 42-07 Long. 72-32

Service:

Size: 60' x 60' asphalt

Ownership: Private

Use: Private

Elevation: Ground Level

Stoneham

New England Memorial Hospital

5 Woodland Road

Lat. 42-27-05 Long. 70-05-25

Service: Marked

Size: 50' x 50'

Ownership: Hospital

Use: Emergency

Elevation: Ground Level

Stoughton

Goddard Memorial Hospital

909 Summers Street

Lat. 42-06 Long. 71-4

Service:

Size: 70' x 65'

Ownership: Private

Use: Emergency

Elevation: Ground Level

Taunton

Taunton Heliport

Lat. 41-53 Long. 71-03

Service:

Size: 50' x 50'

Ownership: Private

Use: Private

Elevation: Ground Level

Tewksburg

Peirce Heliport

Lat. 42-37 Long. 71-16

Service:

Size: 50' x 75' asphalt

Ownership: Private

Use: Private

Elevation: Ground Level

Wakefield

Colonial-Hilton Inn

Rt. 128

Lat. Long.

Service: Marked - yellow H

Size: 90' circle

Ownership: Colonial-Hilton Inn

Use: Public

Elevation: Ground Level

Waltham

Waltham Hospital Heliport

Hope Avenue 02154

Lat. 42-22 Long. 71-14

Service:

Size: 100' x 100' asphalt

Ownership: Hospital

Use: Emergency - prior permission
requested

Elevation: Ground Level

MASSACHUSETTS - continued

West Roxbury

VA Hospital

1400 BFW Parkway, West Roxbury

Lat. 42-16 Long. 71-10

Service:

Size: 80' x 80'

Ownership: Federal

Use: Private

Elevation: Ground Level

Westborough

Alden Complex Heliport

117 North Main Street

Lat. 42-17 Long. 71-34

Service:

Size: 50' x 50' asphalt

Ownership: Private

Use: Private

Elevation: Ground Level

Westfield

Digital Heliport

Lat. 42-10 Long. 72-43

Service:

Size: 40' x 40' asphalt

Ownership: Digital Equipment
Company

Use: Private

Elevation: Ground Level

West Springfield

Dow Jones & Co. Inc. Heliport

Lat. 42-09 Long. 72-33

Service:

Size: 100' x 100'

Ownership: Private

Use: Private

Elevation:

Westminister

Digital Heliport

Lat. 42-33 Long. 71-55

Service:

Size: 40' x 40' concrete

Ownership: Digital Equipment
Company

Use: Private

Elevation: Ground Level

Williamstown

Sprague #1 Heliport

Bulkley Street

Lat. 42-43 Long. 73-12

Service:

Size: 100' x 100' turf

Ownership: Robert C. Sprague,
Jr.

Use: Private

Elevation: Ground Level

MICHIGAN - continued

Farmington
 Botsford General Hospital
 28050 Grand River Avenue
 Service:
 Size:
 Ownership: Hospital
 Use: Emergency
 Elevation:

Farmington
 Independence Green Heliport
 Lat. 42-28 Long. 83-25
 Service:
 Size: 50' x 50' black top
 Ownership: Farmington Township
 Use: Private
 Elevation: Ground Level

Grand Rapids
 Blodgett Memorial Medical Center Heliport
 1840 Wealthy Street, S.E.
 Service:
 Size: 64' x 36'
 Ownership: Hospital
 Use: Emergency
 Elevation: Rooftop

Howell
 McPherson Community Heliport
 Service:
 Size:
 Ownership: Hospital
 Use: Emergency
 Elevation:

Howell
 Northland Heliport
 Lat. 42-36 Long. 83-57
 Service: Repairs
 Size: 300' x 60' turf
 Ownership: Public
 Use: Public
 Elevation: Ground Level

Kalamazoo
 Borgess Hospital Heliport
 1521 Gull Road
 Lat. 40-18-25 Long. 85-33-38
 Service:
 Size: 100' x 100'
 Ownership: Borgess Hospital
 Use: Emergency
 Elevation: Ground Level

Kalamazoo
 Bronson Methodist Hospital
 252 E. Lovell Street
 Service:
 Size: 100' x 100'
 Ownership: Bronson Methodist Hospital
 Use: Emergency
 Elevation: Ground Level

MICHIGAN - continued

Lincoln Park
 Outer Drive Hospital
 26400 West Outer Drive
 Service:
 Size:
 Ownership: Hospital
 Use: Emergency
 Elevation:

Livonia
 Greenfield Construction Co. Heliport
 Lat. 42-23 Long. 83-21
 Service:
 Size: 30' x 30'
 Ownership: Private
 Use: Private
 Elevation: Ground Level

Menominee
 Menominee County Heliport
 Lat. 45-07 Long. 87-38
 Service:
 Size: 100' x 100'
 Ownership: Public
 Use: Public - Eustrom
 Helicopter Corp.,
 Elevation: Ground Level

Mt. Clemens
 St. Joseph Hospital East
 20 Parkview Street 48043
 Service:
 Size:
 Ownership: Hospital
 Use: Emergency
 Elevation:

Muskegon
 Lumberman Bank Heliport
 First St. & Webster
 Lat. 43-14-09 Long. 86-15-02
 Service:
 Size: 35' x 35' wood
 Ownership: Private
 Use: Commercial
 Elevation: Rooftop

Plymouth
 Mettatal Heliport
 8550 Lilley Road
 Lat. 42-21 Long. 83-27
 Service: Fuel 100/130
 Size:
 Ownership: Private
 Use: Hi-Lift Helicopters
 Elevation:

MASSACHUSETTS - continued

Williamstown
Sprague Heliport #2
Lat. 42-43 Long. 73-12
Service:
Size: 100' x 100' turf
Ownership: Sprague Electric Co.
Use: Private
Elevation: Ground Level

Worcester
Parker Aviation Heliport
60 Prescott Street
Lat. 42-17 Long. 71-47
Service: Flood & Obstruction
lighting
Size: 20' x 35'
Ownership: Private
Use: Private
Elevation: Rooftop

Worcester
Sprague/Worcester Heliport
Sprague Electric Company Bldg.,
Lat. 42-18-35 Long. 71-46-00
Service:
Size: 100' diameter grass
Ownership: Sprague Electric Co.,
Use: Private
Elevation: Ground Level

Yarmouth
Branch Heliport
30 Skyline Drive
Lat. 41-40 Long. 70-12
Service:
Size: 125' x 85'
Ownership: Private
Use: Private
Elevation: Ground Level

MICHIGAN

Almont
Community Hospital
Van Dyke Road
Lat. 42-55-35 Long. 83-02-10
Service: Lighted
Size: 100' x 100'
Ownership: Community Hospital
Use: Emergency
Elevation: Ground Level

Ann Arbor
University Hospital
1405 East Ann Street
Service:
Size: 90' x 90'
Ownership: Hospital
Use: Emergency
Elevation:

MICHIGAN - continued

Belding
First of Belding Heliport
Lat. 43-05 Long. 85-13
Service:
Size: 70' x 70'
Ownership:
Use:
Elevation: Ground Level

Dearborn
Dearborn Heliport
Lat. 42-12 Long. 83-14
Service:
Size: 300' x 150'
Ownership: Private
Use: Private, prior
permission
Elevation:

Dearborn
Hyatt Hotel Heliport
Fairlane Tounleuter
Service:
Size: 100' x 100'
Ownership: Hotel
Use: Public
Elevation: Ground Level

Detroit
Cobo Hall Heliport
1 Washington Blvd.
Service: Lighted, Windscock
Size: Roof area
Ownership: Civic Center Dept.
Use: Public
Elevation: Rooftop

Detroit
Manufacturers Bank
Lat. 42-19-45 Long. 83-03-30
Service:
Size: 100' x 100'
Ownership: Manufacturers Bank
Use: Private
Elevation: Rooftop

Detroit
St. John's Hospital
22101 Moross Rd
Service:
Size: 50' x 50'
Ownership: Hospital
Use: Emergency
Elevation:

East Lansing
State Police Headquarters Heliport
Lat. 42-44 Long. 84-29
Service:
Size: 84' x 63'
Ownership: Municipal Private
Use: Police/Emergency
Elevation: Ground Level

MICHIGAN -continued

Pontiac

Pontiac Osteopathic Hospital
50 North Peny
Service:
Size:
Ownership: Hospital
Use: Emergency
Elevation:

Port Huron

Mercy Hospital
2601 Electric Avenue 48060
Service:
Size:
Ownership: Hospital
Use: Emergency
Elevation:

Port Huron

Port Huron Hospital
1001 Kearney Street 48060
Service:
Size: 100' x 100'
Ownership: Port Huron Hospital
Use: Emergency
Elevation: Ground Level

Reed City

Reed City Heliport
Lat. 43-54-00 Long. 83-31-00
Service:
Size: 200' x 200'
Ownership: Private
Use: Public
Elevation: Ground Level

Royal Oak

William Beaumont Hospital Heliport
3601 West Thirteen Mile Road
Service:
Size:
Ownership: Hospital
Use: Emergency
Elevation: Ground Level

St. Johns

Clinton Memorial Hospital
805 S. Oakland Street 48879
Service:
Size:
Ownership: Hospital
Use: Emergency
Elevation:

Salem

Diponio Heliport
Lat. 42-22 Long. 83-36
Service:
Size: 1000' x 800'
Ownership: Private
Use: Private
Elevation: Ground Level

MICHIGAN --continued

Sault Sainte

War Memorial Hospital
500 Osborn Boulevard
Service:
Size: 80' x 80'
Ownership: Hospital
Use: Emergency
Elevation: Ground Level

Sheridan

Badlands Heliport
Rt. 2
Lat. 43-47 Long. 101-53
Service:
Size: 100' x 100'
Ownership: Clark Helicopter
Service
Use: Private
Elevation: Ground Level

Southfield

Northland Shopping Center
8 Mile Road & Northwestern Highway
Service:
Size: 75' x 75'
Ownership: Municipa;
Use: Public
Elevation: Ground Level

Southfield

Providence Hospital
16001 W. Hine Mile Road
Service:
Size:
Ownership: Hospital
Use: Emergency
Elevation: Ground Level

Trenton

Seeway Hospital Heliport
5450 South Fort Street
Service:
Size:
Ownership: Hospital
Use: Emergency
Elevation:

Union

Timberline Village
Lat. 41-47 Long. 85-50
Service:
Size: 1 concrete pad 30' x
30' sod area
Ownership: Private
Use: Private/Open for
visitors and guests
Elevation: Ground Level

Warren

Bi-County Community Besto Patrlric
Hospital Heliport
13355 E. Ten Mile Road
Service:
Size:
Ownership: Hospital
Use: Emergency
Elevation: Ground Level

MICHIGAN - continued

Wayne
Annapolis Hospital
Service:
Size: Asphalt Parking facility
Ownership: Hospital
Use: Emergency
Elevation: Ground Level

Westland
Wayne County General Hospital
Service:
Size: 100' x 100' concrete
Ownership: Hospital
Use: Emergency
Elevation: Ground Level

Wyandotte
Wyandotte General Hospital Heliport
2333 Beddle Avenue 48192
Lat. 42-12 Long. 83-08
Service:
Size: 40' x 40'
Ownership: Hospital
Use: Emergency
Elevation: Ground Level

Ypsilanti
Beyer Memorial Hospital
28 South Prospect
Service:
Size: 40' x 40' sod
Ownership: Hospital
Use: Emergency
Elevation: Ground Level

MINNESOTA

Anoka
Mercy Hospital
Lat. 45-11-01 Long. 93-22-12
Service:
Size: 55' x 55' turf
Ownership: Hospital
Use: Emergency
Elevation: Ground Level

Circle Pines
Lat. 45-09 Long. 93-07
Service:
Size: 300' x 300'
Ownership: Private
Use: Private
Elevation: Ground Level

MINNESOTA - continued

Duluth
Modern Constructors, Inc. 325 Lake Ave, S
Lat. 46-46-57 Long. 92-05
Service: Lights
Size: 100' x 100' wood
Ownership: Modern Constructor
Inc.
Use: Public
Elevation: Rooftop

Edina
Fairview Southdale Hospital
Service:
Size: 150' diameter
Ownership: Hospital
Use: Emergency
Elevation: Ground Level

Hopkins
Hopkins Police Heliport
Service:
Size: 400' x 400'
Ownership: Municipal
Use: Police/Emergency
Elevation: Ground Level

Minneapolis
Federal Reserve Bank Heliport
Lat. 45-58 Long. 93-16
Service: Lighted & Marked
Size: 44' x 39'
Ownership: Federal
Use: Private
Elevation: Rooftop

Minneapolis
Hennepin County Heliport
Lat. 44-58 Long. 93-16
Service:
Size: 52' x 60'
Ownership: Private
Use: Private
Elevation: Ground Level

New Hope
New Hope Heliport
Service:
Size: 75' x 75'
Ownership: Municipal
Use: Private
Elevation: Ground Level

Robbinsdale
North Memorial Medical Center Heliport
Lat. 45 Long. 93-15
Service:
Size: 100' x 100'
Ownership: North Memorial
Medical Center
Use: Emergency
Elevation: Ground Level

MINNESOTA - continued

Richfield
Richfield Police Heliport
Service:
Size:
Ownership: Municipal
Use: Private
Elevation: Ground Level

Golden Valley
State Police Heliport
Lat. 45-00 Long. 93-21
Service:
Size: 60' x 60'
Ownership: Municipal
Use: Police-Emergency
Elevation: Ground Level

St. Paul
Hubbard Broadcasting
2675 University Avenue
Service:
Size:
Ownership: Private
Use: Private
Elevation: Rooftop

South St. Paul
South St. Paul Municipal Heliport
Lat. 44-51 Long. 93-02
Service: Fuel, repairs, lights
Size: 12' x 10' and 100' x 100' (2)
Ownership: Public
Use: Public - Imperial Helicopters, Inc.
Elevation: Ground Level

Thief River Falls
Northwestern Hospital Heliport
120 La Brie Avenue 56701
Lat. 48-04 Long. 96-11
Service:
Size: 62' x 62'
Ownership: Hospital
Use: Emergency
Elevation: Rooftop

MISSISSIPPI

Bay St. Louis
Hancock General Hospital Heliport
725 Dunbar Avenue 39520
Service:
Size:
Ownership: Hospital
Use: Emergency
Elevation: Ground Level

MISSISSIPPI - continued

Biloxi
Broadwater Beach Heliport
Service:
Size: 100' x 80' d
Ownership: Broadwater Beach
Hotel
Use: Private
Elevation: Ground Level

Calhoun City
Mississippi Hospital Heliport
Service:
Size:
Ownership: Hospital
Use: Emergency
Elevation:

Columbia
Marion County General Hospital Heliport
Sumrall Road, Box 410
Service:
Size:
Ownership: Hospital
Use: Emergency
Elevation: Ground Level

Corinth
TVA Substation
Service:
Size: 75' x 75'
Ownership: Federal
Use: Private
Elevation: Ground Level

Greenwood
Greenwood Le Flore Hospital Heliport
River Road, Drawer 1410
Service:
Size:
Ownership: Hospital
Use: Emergency
Elevation: Ground Level

Greenwood
USAR Training Center Heliport
Highway 82-49 Bypass, Box 1380
Service:
Size:
Ownership: Federal
Use: Public
Elevation:

Gulfport
Memorial Hospital Heliport
4500 13th St., Box 1810
Service:
Size:
Ownership: Hospital
Use: Emergency
Elevation: Ground Level

MISSISSIPPI - continued

Hattiesburg
Forrest Co. General Hospital Heliport
400 S. 28th Avenue
Box 1897

Service: Lighted, Paved
Size:
Ownership: (County) Hospital
Use: Private
Elevation: Ground Level

Pascagoula
Ingalls Heliport
P. O. Box 1267

Service:
Size: 160' x 160'
Ownership: Private
Use: Private
Elevation:

Iuka
Tisomingo Co. Hospital Heliport
1410 West Quitman

Service:
Size: 1200 S.F.
Ownership: Hospital - Public
Use: Emergency/Public
Elevation:

Jackson
Doctors Hospital Heliport
2969 University Drive 39216

Service:
Size:
Ownership: Hospital
Use: Emergency
Elevation: Ground Level

Jackson
Hinds General Hospital Heliport
1850 Chadwick Drive

Service:
Size:
Ownership: Hospital
Use: Emergency
Elevation: Ground Level

Jackson
Mississippi Baptist Hospital Heliport
1190 77 State Street

Service:
Size:
Ownership: Hospital
Use: Emergency
Elevation: Ground Level

Jackson
St. Dominic-Jackson Memorial Hospital
Heliport

969 Lakeland Drive
Service:
Size:
Ownership: Hospital
Use: Emergency
Elevation: Ground Level

MISSISSIPPI - continued

Jackson
University Hospital Heliport
2500 State Street

Service:
Size:
Ownership: Hospital
Use: Emergency
Elevation: Ground Level

Jackson
VA Center Heliport
1500 E. Woodrow Wilson Avenue

Service:
Size: 100' x 60'
Ownership: Hospital
Use: Public
Elevation: Ground Level

McComb
SW General Hosp & Medical Center Heliport
Marion Drive

Service:
Size: 300' x 300'
Ownership: Hospital
Use: Emergency
Elevation:

Meridian
Anderson Hospital Airport

Service:
Size: 50' x 50' asphalt
Ownership: Hospital
Use: Emergency
Elevation: Rooftop

Meridian
Mid-State Pavement Co. Heliport
P. O. Box 5498

Service:
Size: 12,588 S.F.
Ownership: Private
Use: Private
Elevation:

Meridian
St. Joseph Hospital Heliport

Service:
Size:
Ownership: Hospital
Use: Emergency
Elevation: Ground Level

Tutwiler
William Flying Service Heliport
Lat. 34-00 Long. 90-25

Service:
Size:
Ownership: Williams Flying
Service, Inc.
Use: Public
Elevation: Ground Level

MISSISSIPPI - continued

Vicksburg
Hammett Heliport
PO Drawer 150
Lat. 32-19 Long. 91-53
Service:
Size: 300' x 200'
Ownership: Public
Use: Public
Elevation: Ground Level

Vicksburg
Magnolia Heliport
3155 Warrenton Road
Lat. 32-20 Long. 90-53
Service:
Size: 100' x 100'
Ownership: Private
Use: Private
Elevation: Ground Level

Vicksburg
Vicksburg Hospital Heliport
3311 I-20 Frontage Road
Service:
Size: 60' x 60'
Ownership: Hospital
Use: Emergency
Elevation:

Walls
Twinkle Town Heliport
Lat. 34-56 Long. 090-09
Service:
Size: 3625' x 3516'
Ownership: Jack Adams Aircraft
Sales
Use: Public
Elevation: Ground Level

MISSOURI

Branson
Table Rock Heliport
Lat. 36-38-10 Long. 93-17-06
Service: Fuel
Size: 20' x 20' wood
Ownership: Table Rock Heliport
Private
Use: Private
Elevation: Ground Level

Bridgeton
Anheuser-Busch Inc. Heliport
Box 826
Lat. 38-35 Long. 90-12
Service:
Size: 100' x 82'
Ownership: Private
Use: Private
Elevation: Rooftop

MISSOURI - continued

Bridgeton
Ryder Pad Heliport
Lat. 38-45 Long. 90-26
Service:
Size: 75' x 162' turf
Ownership: Ryder Pad/Private
Use: Private
Elevation: Ground Level

Cooter
Mid-Continent Helicopters Heliport
Lat. 36-02 Long. 89-48
Service:
Size: 50' x 50'
Ownership: Private
Use: Public
Elevation:

Creve Coeur
St. John's Mercy Medical Center Heliport
615 South New Ballas Road
Lat. 38-38 Long. 90-26
Service: Lights
Size: 135' x 90'
Ownership: Hospital
Use: Emergency
Elevation: Ground Level

Fenton
Fabick Heliport
One Fabick Drive
Lat. 38-32 Long. 90-26
Service: Windsock
Size: 60' x 40'
Ownership: Private
Use: Public
Elevation:

Hannibal
Cyanamid-Hannibal Heliport
Marion County
Lat. 39-49 Long. 91-26
Service:
Size: 100' x 100'
Ownership: Private
Use: Private
Elevation: Ground Level

Hermann
Hermann Area District Hospital Heliport
Route 1, Box 30
Lat. 38-41 Long. 91-27
Service: Windsock
Size: 113' x 62'
Ownership: Hospital
Use: Emergency/Public
Elevation: Ground Level

Kansas City
Kansas City Power and Light Co. Heliport
4400 E. Front Street
Lat. 39-08 Long. 94-32
Service:
Size: 300' x 300'
Ownership: Kansas City Power & Light
Use: Private
Elevation: Ground Level

MISSOURI - continued

Kansas City
 Kansas City Star Warehouse Heliport
 1729 Grand Avenue
 Lat. 39-05 Long. 94-05
 Service:
 Size: 16' x 16'
 Ownership: Private
 Use: Private
 Elevation: Rooftop

Kansas City
 North Patrol Division Station Heliport
 Clay County - NW Banny Rd & U.S. Highway 169
 Lat. 39-14 Long. 94-35
 Service:
 Size: 100' x 300'
 Ownership:
 Use: Private
 Elevation:

Kansas City
 Police Dept. Helicopter Maintenance
 Facility Heliport
 4601 Eastern
 Lat. 39-02 Long. 94-29
 Service: Windsock
 Size: 25' x 25' (3 heliports)
 all same size
 Ownership: Municipal
 Use: Private/Emergency
 Elevation: Ground Level

Kansas City
 Research Medical Center Heliport
 2316 East Meyer Blvd.,
 Lat. 39-00 Long. 94-33
 Service: Windsock
 Size: 80' x 50'
 Ownership: Medical Center
 Use: Emergency
 Elevation:

Kansas City
 Sears Heliport
 707 E. 19th Street
 Lat. 39-05 Long. 94-34
 Service: Windsock
 Size: 75' x 75'
 Ownership: Private
 Use: Private
 Elevation: Ground Level

Lake Ozark
 Bengal Helipad
 Service:
 Size: 50' x 50'
 Ownership: Private
 Use: Private
 Elevation: Ground Level

Norborne
 W. E. Heliport
 Carroll County
 Lat. 39-16 Long. 93-39
 Service:
 Size: 200' x 200'
 Ownership: Private
 Use: Private
 Elevation: Ground Level

MISSOURI - continued

North Kansas City
 North Kansas City Memorial Hospital Heliport
 2800 Hospital Drive
 Lat. 39-09 Long. 94-33
 Service: Windsock
 Size: 60' x 60'
 Ownership: Hospital
 Use: Emergency
 Elevation: Ground Level

Osage Beach
 Links Landing Heliport
 Lat. 38-08 Long. 92-38
 Service:
 Size:
 Ownership: Private
 Use: Private
 Elevation:

Osage Beach
 Yellow Heliport
 Lat. 38-10 Long. 92-37
 Service: Lighted, Windsock
 Size: 32' x 32'
 Ownership: Private
 Use: Private
 Elevation: Ground Level

St. Louis
 Charles Todd Uniform Rental Company Heliport
 2736 South 9th Street
 Service:
 Size: 20' x 20'
 Ownership: Private
 Use: Private
 Elevation: Rooftop

St. Louis
 18th Street Garage Heliport
 18th & Market Streets
 Service:
 Size: 200' x 125'
 Ownership: Private
 Use: Private - prior per-
 mission required
 Elevation: Rooftop - daylight
 operations only

St. Louis
 Federal Center Heliport
 4300 Goodfellow Blvd.,
 Service:
 Size: 50' x 50'
 Ownership: Public
 Use: Private
 Elevation:

St. Louis
 Highway Patrol Troop C Headquarters
 329 S. Kirkwood Road
 Lat. 38-38 Long. 90-29
 Service:
 Size: 75' x 75'
 Ownership: Municipal
 Use: Private/Emergency
 Elevation: Ground Level

MISSOURI - continued

St. Louis
 St. Louis Downtown Heliport
 400 North Wharf Street
 Lat. 38-37 Long. 90-10
 Service: Windsock
 Size: 140' x 40'
 Ownership: Fostaire Helicopters
 Use: Private, prior permission
 required
 Elevation:

St. Louis
 Federal Center Helistop
 Lat. 38-40 Long. 90-20
 Service:
 Size: 50' x 50'
 Ownership: Private
 Use: Private
 Elevation: Ground Level

St. Louis
 Missouri Baptist Hospital Heliport
 3015 North Ballas Road
 Service: Windsock
 Size: 74' x 72'
 Ownership: Hospital
 Use: Emergency
 Elevation: Ground Level

St. Louis
 Spirit of St. Louis Heliport
 Lat. 38-39 Long. 90-38
 Service: Fuel, repair
 Size: 400' x 400'
 Ownership: Private
 Use: Private
 Elevation: Ground Level

St. Louis
 Washington University Medical Center
 Heliport
 Barnes Hospital Plaza
 Lat. 38-38 Long. 90-15
 Service:
 Size: 90' x 90'
 Ownership: Hospital
 Use: Emergency
 Elevation:

St. Louis
 Weiss Heliport
 Lat. 38-52 Long. 90-26
 Service: Fuel, repairs, lighted,
 Marked
 Size: 30' x 27' (2 heliports - same
 size)
 Ownership: Private
 Use: Public
 Elevation:

MISSOURI - continued

St. Louis
 Western Diesel Services Heliport
 1424 Ashley Road
 Lat. 38-41 Long. 90-23
 Service: Windsock
 Size: 34' x 34'
 Ownership: Private
 Use: Private
 Elevation:

Salem
 Salem Memorial Hospital Heliport
 Box 430 - Highway 72 North
 Lat. 37-39 Long. 91-34
 Service: Marked, lighted,
 Windsock
 Size: 50' x 50'
 Ownership: Hospital
 Use: Emergency
 Elevation:

Springfield
 St. John's Hospital Heliport
 1235 E. Cherokee
 Lat. 37-10 Long. 96-13
 Service:
 Size: 100' x 100'
 Ownership: Hospital
 Use: Emergency
 Elevation: Ground Level

MONTANA
 Big Timber
 Huffmans Heliport
 Service: Fuel 80/87, 100/130
 Size: 100' diameter
 Ownership: Private
 Use: Public
 Elevation: Ground Level

Bozeman
 Gallatin Field Helipad
 Lat. 45-47 Long. 111-09
 Service:
 Size:
 Ownership: Public
 Use: Public - Central
 Helicopters, Inc.
 Elevation: Ground Level

Butte
 E G Heliport, Inc.
 Service: Fuel 100/130 octance
 and lower
 Size: 200' diameter
 Ownership: Private
 Use: Private
 Elevation: Ground Level

MONTANA - continued

Condon

Service:
Size: 150' x 150'
Ownership: Federal
Use:
Elevation: Ground Level

Conrad

Conrad Helipad

Lat. 48-10 Long. 111-58
Service: Fuel 100/130
Size:
Ownership: Public
Use: Public - Minuteman Aviation,
Inc.
Elevation:

Cut Bank

Cut Bank Memorial Hospital

706 2nd Street, S.E.
Service:
Size: 125' x 94'
Ownership: Hospital
Use: Hospital/Emergency
Elevation: Ground Level

Deer Lodge

Montana State Prison Hospital

Service:
Size: 140' x 65'
Ownership: Private
Use: Hospital/Emergency
Elevation: Ground Level

Great Falls

Montana Deaconess Hospital

1101 26th Street South
Lat. 47-29 Long. 111-16
Service: Lights
Size: 45' x 45'
Ownership: Hospital
Use: Emergency
Elevation: Ground Level

Great Falls

O'Haire Manor Heliport

Service:
Size: 60' x 45'
Ownership: O'Haire Manor
Motel
Use: Public
Elevation: Ground Level

Jackson

Service:
Size: 150' x 150'
Ownership: Private
Use:
Elevation: Ground Level

MONTANA - continued

Laurel

Laurel Animal Hospital

Service:
Size: 50' x 50'
Ownership: Private Dr. R. L.
Turcotte
Use: Emergency
Elevation: Ground Level

Missoula

Missoula Community Hospital

2827 Fort Misoula Road 59801
Service:
Size: 40' x 40'
Ownership: Hospital
Use: Emergency
Elevation: Ground Level

Missoula

Missoula County Airport Heliport

U.S. Forest Service Aerial Fire Depot

Lat. 100-130 Long. 80-87
Service: Fuel on request
Size: 100' x 100'
Ownership: USFS, Region 1
Use: USFS
Elevation: Ground Level

Swan River

Swan River Youth Forest Camp

Service: Marked
Size: 110' x 115'
Ownership: Municipal
Use: Private
Elevation: Ground Level

West Yellowstone

West Yellowstone Helipad

Service:
Size: 150' x 150'
Ownership: Municipal
Use: Public
Elevation: Ground Level

White Sulphur Springs

White Sulphur Springs Ranger Station

Heliport, Box A

Lat. 46-33 Long. 110-54

Service:
Size: 300' x 150'
Ownership: Public
Use: Public
Elevation:

NEBRASKA

Ashland
Ashland Heliport
1440 Clay Street
Lat. 41-04 Long. 96-23
Service: Windssock
Size: 60' x 50'
Ownership: Private
Use: Private
Elevation: Ground Level

Ashland
H. J. Paul Airfield/Heliport
Lat. 41-04 Long. 96-20
Service:
Size: 100' x 50'
Ownership: National Guard
Use: Public
Elevation: Ground Level

Burwell
Burwell Community Hospital Heliport
Lat. 41-47 Long. 99-08
Service:
Size: 300' x 100' turf
Ownership: Hospital
Use: Public
Elevation: Ground Level

Hastings
ARNG Hastings Wet Site
Service:
Size: 20' x 20'
Ownership: National Guard/Private
Use: Private
Elevation: Ground Level

Henderson
Helicopter Services, Inc. Heliport
Lat. 40-48 Long. 97-48
Service: Marked and lighted,
jet fuel
Size: 200' x 200'
Ownership: Private
Use: Public
Elevation: Ground Level

Humboldt
Humboldt Hospital Heliport
Service:
Size: 100' x 100'
Ownership: Hospital
Use: Emergency
Elevation: Ground Level

Lincoln
Jan Pad Heliport
Lancaster County
Lat. 40-50 Long. 96-34
Service:
Size: 20' x 20'
Ownership: Private
Use: Private
Elevation: Ground Level

NEBRASKA - continued

Lincoln
Lancaster Co. Sheriff Heliport
Lat. 40-48 Long. 96-45
Service:
Size: 50' x 50'
Ownership: County
Use: Private
Elevation: Ground Level

Lincoln
St. Elizabeth Hospital Heliport
555 South 70th Street
Lat. 40-48 Long. 96-39
Service: Marked
Size: 40' x 40'
Ownership: Hospital
Use: Emergency
Elevation: Ground Level

Lincoln
State Fairgrounds Heliport
Lat. 40-50 Long. 96-39
Service:
Size: 100' x 100'
Ownership: State
Use: Public
Elevation: Ground Level

Lincoln
Tagne ARNG Headquarters Heliport
Lat. 40-45 Long. 96-43
Service:
Size: 80' x 80' gravel
Ownership: Government
Use: Private/Emergency
Elevation: Ground Level

Lincoln
Veterans Hospital Heliport
600 South 70th Street
Lat. 40-48 Long. 96-38
Service: Marked
Size: 40' x 40'
Ownership: Hospital
Use: Emergency
Elevation: Ground Level

Madison
Ochsner Heliport
Lat. 41-51 Long. 97-25
Service:
Size: 40' x 40'
Ownership: Private
Use: Private
Elevation: Ground Level

Mead
ARNG Mead Wet Site
Service:
Size: 20' x 20'
Ownership: National Guard/
Private
Use: Private/Emergency
Elevation: Ground Level

NEBRASKA - continued

Morse Bluff
Musiel Heliport
Lat. 41-26 Long. 96-46
Service: Windsock
Size: 75' x 75'
Ownership: Private
Use: Private
Elevation: Ground Level

North Loup
North Loup Heliport
Lat. 41-29 Long. 98-47
Service:
Size: 400' x 200'
Ownership: Private
Use: Private
Elevation: Ground Level

North Platte
Simon Co. Heliport
Lat. 41-06 Long. 100-44
Service: Marked
Size: 80' x 80'
Ownership: Private
Use: Private
Elevation: Ground Level

Omaha
Douglas Co. Hospital Heliport
Lat. 41-15 Long. 95-58
Service: Marked
Size: 100' x 300'
Ownership: Hospital
Use: Emergency
Elevation: Ground Level

Omaha
Immanuel Medical Center
6901 North 72nd Street
Lat. 41-19 Long. 96-01
Service: Marked
Size: 50' x 50'
Ownership: Hospital
Use: Emergency
Elevation: Ground Level

Omaha
Nebraska Methodist Hospital Heliport
8303 Dodge Street
Lat. 41-15 Long. 96-03
Service: Marked
Size: 100' x 100'
Ownership: Hospital
Use: Emergency
Elevation: Ground Level

Omaha
Westroads Heliport
Lat. 41-16 Long. 96-06
Service: Lighted & Marked
Size: 82' x 62'
Ownership: Private
Use: Private
Elevation: Ground Level

NEBRASKA - continued

Omaha
Veterans Hospital Heliport
Service:
Size: 500' x 150'
Ownership: Hospital
Use: Emergency
Elevation: Ground Level

Ord
Markley Heliport
Lat. 41-35 Long. 98-55
Service:
Size: 70' x 310'
Ownership: Private
Use: Private
Elevation: Ground Level

Ord
Valley Co. Hospital Heliport
217 Westridge Drive
Lat. 41-36 Long. 98-56
Service:
Size: 350' x 400'
Ownership: Hospital
Use: Emergency
Elevation: Ground Level

Shelby
Carpenter Heliport
Lat. 41-07 Long. 97-25
Service:
Size: 90' x 90'
Ownership: Private
Use: Private
Elevation: Ground Level

NEVADA

Boulder City
Mead Substation Heliport
Lat. 35-55 Long. 114-50
Service:
Size: 32' x 32'
Ownership: Government
Use: Private
Elevation: Ground Level

Henderson
Rose De Lima Hospital Heliport
102 Lake Mead Drive
Service: Marked
Size: 60' x 60'
Ownership: Hospital
Use:
Elevation: Ground Level

NEVADA - continued

Las Vegas
Atomic Energy Commission Headquarters
CAEC Heliport
Lat. 36-08 Long. 115-10
Service:
Size: 80' x 80'
Ownership: Government
Use: Private/Emergency
Elevation: Ground Level

Las Vegas
Castaways Heliport
Lat. 36-07 Long. 115-10
Service:
Size: 65' x 65'
Ownership: Private
Use: Private
Elevation: Ground Level

Las Vegas
Charleston Park Heliport
Service:
Size: 60' x 60'
Ownership: Private
Use: Private
Elevation: Ground Level

Las Vegas
Circus Circus Casino Heliport
Service:
Size: 60' x 60'
Ownership: Private
Use: Private
Elevation: Ground Level

Las Vegas
Desert Inn Hotel Heliport
Lat. 36-08 Long. 115-10
Service:
Size: 65' x 65'
Ownership: Private
Use: Private
Elevation: Ground Level

Las Vegas
Flamingo Hotel Heliport
Service:
Size: 75' x 100'
Ownership: Hotel
Use: Public
Elevation: Ground Level

Las Vegas
Frontier Hotel Heliport
Lat. 36-08 Long. 115-10
Service:
Size: 70' x 70'
Ownership: Private
Use: Private
Elevation: Ground Level

NEVADA - continued

Las Vegas
Hacienda Hotel
Service:
Size: 100' x 100'
Ownership: Hotel
Use: Private
Elevation: Ground Level

Las Vegas
Hughes North Las Vegas Air Terminal
Service:
Size: 60' x 60'
Ownership: Private
Use: Public
Elevation: Ground Level

Las Vegas
Landmark Hotel
Lat. 36-08 Long. 115-09
Service:
Size: 50' x 50'
Ownership: Private
Use: Private
Elevation: Ground Level

Las Vegas
Sands Hotel Heliport
Lat. 36-07 Long. 115-10
Service:
Size: 70' x 70'
Ownership: Hotel
Use: Private
Elevation: Ground Level

Las Vegas
Stardust Heliport
Lat. 36-08 Long. 115-09
Service:
Size: 60' x 60'
Ownership: Hotel
Use: Private
Elevation: Ground Level

Mountain City
Petan Ranch Helipad
Service:
Size:
Ownership: Private
Use: Private
Elevation: Ground Level

North Las Vegas
City Garage Helistop
Lat. 36-13 Long. 115-08
Service:
Size: 70' x 70'
Ownership: Public
Use: Public
Elevation: Ground Level

NEVADA - continued

North Las Vegas
 Pub. Safety Bldg. Helispot
 Lat. 36-11 Long. 115-06
 Service:
 Size: 70' x 70'
 Ownership: Public
 Use:
 Elevation: Ground Level

Las Vegas, North
 Southern Nevada Memorial Hospital Helicopter
 1800 W. Charleston Blvd 89102
 Lat. 36-10 Long. 115-10
 Service:
 Size: 50' x 50'
 Ownership: Hospital
 Use: Emergency
 Elevation: Rooftop

Reno
 Nevada Dept. Fish & Game State Hq. Helicopter
 Lat. 39-32 Long. 119-48
 Service:
 Size: 130' x 110'
 Ownership: State
 Use: Private/Emergency
 Elevation: Ground Level

Reno
 Washoe Station Nevada Dept. Fish & Game
 Helicopter
 Lat. 39-28 Long. 119-46
 Service:
 Size: 250' x 250'
 Ownership: State
 Use: Private
 Elevation: Ground Level

NEW HAMPSHIRE

Concord
 Sprague Electric Co.
 Lat. 43-12-16 Long. 71-30-7
 Service:
 Size: 100' x 100'
 Ownership: Sprague Electric Co.
 Use: Private
 Elevation: Ground Level

Exeter
 Tyco Pad
 Lat. 42-58 Long. 70-55
 Service:
 Size: 180' x 500'
 Ownership: Private
 Use: Private
 Elevation: Ground Level

NEW HAMPSHIRE - continued

Franconia
 Franconia Notch State
 Lat. 44-10-8 N Long. 71-41 W
 Service:
 Size: 200' x 200'
 Ownership: State
 Use: Private
 Elevation: Ground Level

Hampton
 Wheelabrator-Frye Helicopter
 Lat. 42-57 Long. 70-51
 Service: Marked, lighted
 Size: 100' x 100'
 Ownership: Private
 Use: Private
 Elevation: Ground Level

Lancaster
 Lancaster Helicopter
 Service:
 Size: 100' x 100'
 Ownership: Private
 Use: Private
 Elevation: Ground Level

Manchester
 Public Service Co. Manchester Helicopter
 Lat. 43-00 Long. 71-28
 Service:
 Size: 80' x 80' turf
 Ownership: Public Service Co.,
 of New Hampshire
 Use: Private/prior per-
 mission
 Elevation: Ground Level - turf

Milton
 Raymond Russo Helicopter
 Lat. 43-26 Long. 70-59
 Service: Marked
 Size: 100' x 100'
 Ownership: Private
 Use: Public
 Elevation: Ground Level

Nashua
 Digital Equipment Corp.,
 Lat. 42-44 Long. 71-29
 Service: Marked, lighted
 Size: 100' x 100'
 Ownership: Private
 Use: Private
 Elevation: Ground Level

Nashua
 Holiday Inn Helicopter
 Lat. 42-43-12 Long. 71-28-42
 Service:
 Size: 100' x 100'
 Ownership: Holiday Inn, Inc.
 Use: Private
 Elevation: Ground Level

NEW HAMPSHIRE - continued

Nashua
H.Q. Site Heliport
Lat. 42-42-10 Long. 71-26-47
Service:
Size: 100' x 100'
Ownership: Sanders Associates,
Inc.
Use: Private
Elevation: Ground Level

Nashua
Sanders Canal Street Heliport
Lat. 42-45-48 Long. 71-27-25
Service:
Size: 100' x 100'
Ownership: Sanders Associates,
Inc.
Use: Private
Elevation: Rooftop

Nashua
Simon Street Heliport
Lat. 42-45-30 Long. 71-29-31
Service:
Size: 100' x 100'
Ownership: Sanders Associates,
Inc.
Use: Private
Elevation:

Plymouth
Sprague - Electric Co.
Lat. 43-46-5 Long. 71-43-05
Service:
Size: 100' x 100'
Ownership: Private
Use: Private
Elevation: Ground Level

Portsmouth
Davis Heliport
Lat. 43-02 Long. 70-46
Service:
Size: 50' x 50'
Ownership: Private
Use: Private
Elevation:

Portsmouth
Newinton Heliport
Lat. 43-05 Long. 70-47
Service:
Size: 100' x 100'
Ownership: Private
Use: Private
Elevation: Ground Level

Salem
Digital Equipment Corp. Heliport
Lat. 42-46 Long. 71-19
Service:
Size: 110' x 52'
Ownership: Private
Use: Private
Elevation: Ground Level

NEW JERSEY

Absecon
Stillmeadows Helistop
Lat. 39-25-25 Long. 74-30
Service:
Size: 100' x 100'
Ownership: William S. Cowart, Jr
Use: Private
Elevation: Ground Level

Allentown
Switlik Heliport
Lat. 40-55-30 Long. 74-04-30
Service:
Size: 75' x 75'
Ownership: Richard Switlik
Use: Private
Elevation: Ground Level

Andover
Aeroflex Andover Helipad
Lat. 41-00 Long. 74-44
Service:
Size:
Ownership: Private
Use: Private
Elevation:

Annandale
Coach & Four Farm Helistop
Lat. 40-35-40 Long. 74-53-40
Service:
Size: 100' x 100'
Ownership: Coach & Four Farm
Inc.
Use: Private
Elevation: Ground Level

Ashland
Strawbridge & Clothier Heliport
Lat. 39-51-5 Long. 75-00
Service:
Size: 60' x 60'
Ownership: Private (S & C)
Use: Private
Elevation: Rooftop

Atlantic City
Atlantic City Medical Center
Pacific Avenue
Service:
Size: 75' x 75'
Ownership: Hospital
Use: Emergency
Elevation: Ground Level

Atlantic City
Data Processing Center Helistop
1600 Pacific Avenue
Lat. 39-23-45 Long. 74-33-0
Service:
Size: 100' x 100'
Ownership: Atlantic City
Electric Company
Use: Private
Elevation: Ground Level

NEW JERSEY - continued

Atlantic City
Prudential Linwood Helistop
Lat. 39-20-55 Long. 74-34-52
Service:
Size: 75' x 75'
Ownership: Prudential Insurance Co.,
Use: Private
Elevation: Ground Level

Atsion
Atsion Helistop
Lat. 39-44-35 Long. 74-45-33
Service:
Size: 85' x 85'
Ownership: Dept. of Conservation
& Economic Development
Use: Private
Elevation: Ground Level

Avenal
Philadelphia Quartz Co. Plant Heliport
Lat. 40-35 Long. 74-15
Service:
Size: 100' x 100'
Ownership: Company
Use: Private
Elevation: Ground Level

Barnegat
Barnegat Light State Park
Lat. 39-45 Long. 74-07
Service:
Size:
Ownership: Private
Use: Private
Elevation: Ground Level

Barnegat
Mosquito Commission Helistop
West Bay Street
Service:
Size: 400' x 225'
Ownership: Ocean County Mosquito
Extermination
Use: Official
Elevation: Ground Level

Bayonne
Humble Oil & Refining Co. Heliport #1
East 22nd Street
Service:
Size: 100' x 100'
Ownership: Private
Use: Private
Elevation: Ground Level

Bayonne
Humble Oil Heliport #2
East 22nd Street
Lat. 40-39-15 Long. 74-05-15
Service:
Size: 100' x 100'
Ownership: Humble Oil & Refining Co.
Use: Private
Elevation: Ground Level

NEW JERSEY - continued

Bayonne
ICI America Helistop
E. 22 and Ave. J
Lat. 40-39-32 Long. 74-6-10
Service: Turf
Size: 100' x 100'
Ownership: ICI America
Use: Private
Elevation: Ground Level

Port of New York
Bayonne Bridge - New Jersey Authority
Service:
Size: 50' diameter
Ownership: Bi-State Agency
Use: Private
Elevation: Ground Level

Bedminster
Aronson Heliport
Lat. 40-39 Long. 74-43
Service:
Size: 100' x 100'
Ownership: Private
Use: Private
Elevation: Ground Level

Bedminster Township
Kean Helistop
Service:
Size: 75' x 75'
Ownership: John Kean
Use: Private
Elevation: Ground Level

Belle Mead
Carrier Clinic Heliport
Lat. 40-27 Long. 74-41
Service:
Size:
Ownership: The Carrier Clinic
Use: Emergency
Elevation: Ground Level

Bellmawr
#Bellmawr Police Dept. Heliport
Lat. 39-52-05 Long. 75-04-40
Service:
Size: 85' x 85'
Ownership: Bellmawr Police Dept.,
Use: Public
Elevation: Ground Level

Berkeley Heights
Bell Telephone Laboratory Heliport
Service:
Size: 10-' x 100'
Ownership: Private
Use: Private
Elevation: Ground Level

NEW JERSEY - continued

Berlin
West Jersey Hospital Helistop
Townsend Avenue & White Horse Pike
05009
Lat. 39-46-52 Long. 74-55-18
Service:
Size: 75' x 75'
Ownership: Hospital
Use: Emergency
Elevation:

Blairstown
McDonoughs Heliport
Lat. 40-58 Long. 74-56
Service:
Size: 75' x 75' turf
Ownership: Private
Use: Emergency
Elevation: Ground Level

Blairstown
Yards Creek Heliport
Lat. 41-00 Long. 75-00
Service:
Size: 200' x 200'
Ownership: Keystone Helicopter Corp.,
Use: Private
Elevation: Ground Level

Bloomfield
#Peerless Tube Helistop
58 Locust Avenue
Lat. 40-15-00 Long. 74-15-20
Service:
Size:
Ownership: Private
Use: Private
Elevation: Ground Level

Bloomfield
#State Police Bloomfield Helistop
Lat. 40-50 Long. 74-10
Service:
Size: 100' x 100'
Ownership: State Police
Use: Private/Emergency
Elevation: Ground Level

Boonton Township
#Riverside Hospital Helistop
Powerville Road
Lat. 40-54 Long. 74-25
Service:
Size:
Ownership: Riverside Hospital
Use: Emergency
Elevation: Ground Level

Boonton
#Robert L. Vesco Heliport
Lat. 40-55-14 Long. 74-26-29
Service:
Size: 75' x 75'
Ownership:
Use: Private
Elevation: Ground Level

NEW JERSEY - continued

Bordertown
National Guard
328th Trans. Co. Helistop
Lat. 40-8-00 Long. 74-43-00
Service:
Size: 75' x 75'
Ownership: N.J. National Guard
Use: Private
Elevation: Ground Level

Bordertown
Newbold Island Heliport
Lat. 40-07 Long. 74-15
Service:
Size: 100' x 100'
Ownership: Private
Use: Private
Elevation: Ground Level

Bound Brook
Bound Brook Armory Helistop
Lat. 40-34-15 Long. 74-33-11
Service:
Size: 100' x 100'
Ownership: N.J. National Guard
Use: Private
Elevation: Ground Level

Bound Brook
Union Carbide Helistop
Lat. 40-33-30 Long. 74-30-30
Service:
Size: 100' x 100'
Ownership: Union Carbide Corp.,
Use: Private
Elevation: Ground Level

Bridgeport
Loan Plant Helistop
Lat. 39-47-15 Long. 75-21-20
Service: Paved-marked
Size: 25' x 25'
Ownership: Rollins International
Use: Private
Elevation: Ground Level

West Trenton
National Guard Bridgeton Armory Helistop
Lat. 39-29 Long. 75-12-35
Service:
Size: 100' x 100'
Ownership: National Guard
Use: Official Guard only
Elevation:

Bridgewater
#Ethicon, Inc. Heliport
Route 22
Lat. 40-34-00 Long. 74-38-00
Service:
Size: 100' x 100'
Ownership: Johnson & Johnson
Use: Private
Elevation: Ground Level

NEW JERSEY - continued

Browns Mills
Deborah Hospital Heliport
Trenton Road
Service:
Size: 300' square
Ownership: Deborah Hospital
Use: Hospital/Emergency
Elevation: Ground Level

Brunswick
Johnson & Johnson Helistop
Service:
Size: 100' x 100'
Ownership:
Use: Private
Elevation: Ground Level

Brunswick
Personal Products Corp.
Service:
Size: 100' x 100'
Ownership:
Use: Private
Elevation:

Burlington
Burlington Generating Station
Lat. 40-04 Long. 74-52
Service:
Size: 75' x 75'
Ownership: Public Service Electric
& Gas Co.
Use: Private
Elevation: Ground Level

Burlington
#Burlington Helistop
Service:
Size: 100' x 100'
Ownership: Tenneco Inc.
Use: Private
Elevation: Ground Level

Burlington
Burlington Helistop
Service:
Size: 100' x 100'
Ownership: Private
Use: Private
Elevation: Ground Level

Burlington
Geri Helistop
U.S. Rt 130
Lat. 40-4-30 Long. 74-50-0
Service:
Size: 75' x 75'
Ownership: General Energy Resources
Use: Private
Elevation: Ground Level

NEW JERSEY - continued

Burlington
#Hercules, Inc. Heliport
Lat. 40-06-00 Long. 74-50-00
Service:
Size: 100' x 100'
Ownership: Hercules, Inc.
Use: Private
Elevation: Ground Level

Burlington
Liquid Helistop
Neck Road
Lat. 40-5-44 Long. 74-49-43
Service:
Size: 180' x 120'
Ownership: Liquid Carbonic Corp.,
Use: Private
Elevation: Ground Level

Butler
Idylease Helistop
Lat. 41-63-15 Long. 74-25-57
Service:
Size: 100' x 100'
Ownership: Private
Use: Private
Elevation: Ground Level

Caldwell
Prudential Roseland Helistop
Lat. 40-48-59 Long. 74-17-59
Service:
Size: 75' x 75'
Ownership: Prudential Insurance
Company
Use: Private
Elevation: Ground Level

Califon
Constrad Helistop
Lat. 40-42-32 Long. 74-46-15
Service: Paved
Size: 100' x 100'
Ownership: Dr. Herome Vogel
Use: Private
Elevation:

Califon
#Lebanon Helistop
Service:
Size: 100' x 100'
Ownership: Lockheed Electronics
Company
Use: Private/Limited
VFR only
Elevation: Ground Level

Camden
Cherry Hill Heliport
Lat. 39-54 Long. 74-58
Service:
Size: 100' x 100'
Ownership: Hans F. Levy
Use: Public
Elevation: Ground Level

NEW JERSEY - continued

Camden
Cooper Medical Center Heliport
6th and Stevens Street
Lat. 39-56-30 Long. 75-7-0
Service: Concrete, marked
Size: 62' x 61'
Ownership: Cooper Medical Center
Use: Emergency
Elevation: Ground Level

Camden
Langston Helistop
1930 South 6th Street
Lat. 39-20 Long. 75-00-45
Service:
Size: 200' x 200'
Ownership: Langston Co.
Use: Private
Elevation:

Camden
#RCA Moorestown Heliport
Front & Cooper Sts.
Service:
Size: 200' x 200'
Ownership: Radio Corp of America
Use: Private
Elevation:

Camden
#RCA Yard No. 1 Helistop
Front & Cooper Sts.
Lat. 39-56-55 Long. 75-07-55
Service:
Size: 75' x 75'
Ownership:
Use: Private
Elevation: Ground Level

Camden
#RCA Yard No. 4 Helistop
River Rd. & State St.
Service:
Size: 75' x 75'
Ownership: RCA Corp.
Use: Private
Elevation: Ground Level

Camden
#Winslow Helistop
Piney Hollow Rd
Lat. 39-37-30 Long. 74-53-25
Service:
Size:
Ownership:
Use: Private
Elevation: Ground Level

Cape May County
Nat'l Guard Cape May Armory Helistop
Lat. 39-5-55 Long. 74-48-25
Service:
Size: 100' x 100'
Ownership: N.J. Dept. of Defense
Use: Official Guard Use Only
Elevation: Ground Level

NEW JERSEY - continued

Carteret
#FMC Corporation Heliport
Lat. 40-35-00 Long. 74-13-00
Service:
Size: 100' x 100'
Ownership: FMC Corp.,
Use: Private
Elevation: Ground Level

Centerville
Branchburg Switch Helistop
Lat. 40-32-42 Long. 74-44-37
Service:
Size: 75' x 75'
Ownership: Public Service
Electric & Gas
Use: Private
Elevation: Ground Level

Chatham Township
Ballymere Heliport
Service:
Size: 200' x 300'
Ownership: F. M. Kirby
Use: Private
Elevation: Ground Level

Cherry Hill
AM Rogers Construction Co. Helistop
2104 Fairfax Avenue
Service: Paved
Size: 100' x 100'
Ownership: Private
Use: Private
Elevation: Ground Level

Cherry Hill
C & T Helistop
Lat. 39-56-0 Long. 75-3-15
Service: Paved, marked
Size: 75' x 75'
Ownership: C & T Affiliates,
Inc.
Use: Private
Elevation: Ground Level

Cherry Hill
Cherry Hill Inn Heliport
Rt 38 & Haddonfield Road
Lat. 39-56 Long. 75-02
Service:
Size: 100' x 150'
Ownership: Inn
Use: Private
Elevation: Ground Level

Cherry Hill Township
#Cundiff Helistop
416 Browning Lane
Service:
Size: 75' x 75'
Ownership: Private (Gorden
P. Cundiff)
Use: Private
Elevation: Ground Level

NEW JERSEY - continued

Cherry Hill
 #RCA Cherry Hill Heliport
 Lat. 30-55-00 Long. 75-00-00
 Service:
 Size: 255' x 165'
 Ownership: Radio Corp of America
 Use: Private
 Elevation: Ground Level

Cherry Hill
 Ronson-Cherry Hill Heliport
 Lat. 39-55 Long. 75-02
 Service: Unicom 123-05
 Size: 100' x 100'
 Ownership: Company
 Use: Public
 Elevation: Ground Level

Cinnaminson
 Starrport Heliport
 Route 130
 Lat. 40-00-00 Long. 74-58-00
 Service:
 Size: 360' x 230'
 Ownership:
 Use: Public
 Elevation:

Clementon
 #Pine Valley Helistop
 Lat. 39-47 Long. 74-58
 Service:
 Size: 100' x 100'
 Ownership: Harry R. Fleming, Mgr
 Use: Private
 Elevation:

Clifton
 #Automated Business Systems Helistop
 Lat. 40-50-35 Long. 74-09-40
 Service:
 Size: 85' x 85'
 Ownership: Automated Business
 Systems Division
 Litton Industries
 Use: Private
 Elevation: Ground Level

Clifton
 #Clifton Helistop
 Lat. 40-53-00 Long. 74-10-00
 Service:
 Size: 75' x 75'
 Ownership: H. Smith, Mgr
 Use: Private
 Elevation: Ground Level

Clifton
 Suburban Helistop
 Lat. 41-51-8 Long. 74-10-45
 Service:
 Size: 75' x 75'
 Ownership: Sixty Hamilton
 Use: Private
 Elevation:

NEW JERSEY - continued

Collingswood
 C & T Helistop
 Lat. 39-56-00 Long. 75-03-15
 Service:
 Size: 75' x 75'
 Ownership: C & T Affiliates
 Inc.
 Use: Private
 Elevation:

Cologne
 #Clarence Hanselman Heliport
 2416 White Horse Pike
 Lat. 39-30-00 Long. 74-37-00
 Service:
 Size: 75' x 75'
 Ownership: Clarence Hanselman
 Use: Private
 Elevation: Ground Level

Cooper
 #Cooper Helistop
 Lat. 40-54 Long. 74-15
 Service:
 Size:
 Ownership: Cooper Laboratories
 Use: Private
 Elevation: Ground Level

Cranbury
 #Ray Patterson Farm Helistop
 Half Acre Road
 Service:
 Size: 100' x 100'
 Ownership:
 Use: Private
 Elevation:

Cream Ridge
 #Lahaway Helistop
 Service:
 Size: 75' x 75'
 Ownership: Stanley Switlik
 Use: Private
 Elevation:

Deep Water
 Deepwater Helistop
 Lat. 39-41 Long. 75-30
 Service:
 Size:
 Ownership: Private
 Use:
 Elevation:

Deepwater
 #E. I. Dupont de Nemours & Company Helistop
 Lat. 39-41-05 Long. 75
 Service:
 Size: 100' x 100'
 Ownership:
 Use: Private
 Elevation:

NEW JERSEY - continued

Freehold
 #Freehold Raceway Helistop
 Lat. 40-15-30 Long. 74-15-30
 Service:
 Size: 100' x 100'
 Ownership: Freehold Racing Ass'n.
 Use: Private
 Elevation: Ground Level

Gibbstown
 #Repauno Works Helistop
 Repauno Works
 Lat. 39-50 Long. 75-17
 Service:
 Size: 350' x 350'
 Ownership: E. I. Dupontde Nemours
 E. I. & Co.,
 Use: Private
 Elevation:

Gladstone
 Mill House Helistop
 Hamilton Farm
 Lat. 40-42 Long. 74-40
 Service:
 Size: 85' x 85'
 Ownership: Somerset Land Co.
 Use: Private
 Elevation: Ground Level

Glassboro
 #New Freedom Heliport
 Lat. 39-44 Long. 74-58
 Service:
 Size:
 Ownership: Public Service Electric
 & Gas Co.,
 Use: Private
 Elevation: Ground Level

Glen Gardner
 Dogpatch Helistop
 Red Mill Road
 Lat. 40-42-57 Long. 74-56-10
 Service:
 Size: 75' x 75'
 Ownership: Ronald Beam
 Use: Private
 Elevation: Ground Level

Glen Gardner
 Lebanon Township Helistop
 Woodglen Road
 Lat. 40-43-3 Long. 74-53-33
 Service:
 Size: 75' x 75'
 Ownership: Lebanon Township
 Use: Official
 Elevation:

Hackensack
 Bergen Distribution Helistop
 Lat. 40-52 Long. 74-3
 Service: Paved
 Size: 75' x 75'
 Ownership: Public Service Electric
 & Gas
 Use: Private
 Elevation: Ground Level

NEW JERSEY - continued

Hackensack
 The Record Helistop
 Lat. 40-52 Long. 74-2
 Service:
 Size: 75' x 75'
 Ownership: The Bergen Ev.
 Record
 Use: Private
 Elevation: Ground Level

Hackettstown
 Hackettstown Helistop
 Lat. 74-48-35 Long. 40-52-52
 Service:
 Size: 100' x 100'
 Ownership: Elizabethtown Gas
 Use: Private
 Elevation: Ground Level

Hackettstown
 Hackettstown Memorial Hospital Heliport
 Lat. 40-51 Long. 74-49
 Service:
 Size: 85' x 85'
 Ownership: Private/Hospital
 Use: Private/Emergency
 Elevation: Ground Level

Hackettstown
 Hackettstown National Guard Helistop
 Lat. 40-52-28 Long. 74-48-37
 Service:
 Size: 100' x 100'
 Ownership: N.J. DOD
 Use: Private
 Elevation:

Hackettstown
 #Panther Valley Helistop
 Lat. 40-54 Long. 74-50
 Service:
 Size: 100' x 100'
 Ownership: Panther Valley Inc.
 Use: Public
 Elevation: Ground Level

Hackettstown
 R. B. Sellers Helistop
 Lat. 40-46-32 Long. 74-52-30
 Service:
 Size: 100' x 100'
 Ownership: R. B. Sellers
 Use: Private
 Elevation: Ground Level

Haddonfield
 Caputo Helistop
 Lat. 39-52 Long. 74-59
 Service:
 Size: 75' x 75'
 Ownership: Private
 Use: Private
 Elevation: Ground Level

NEW JERSEY - continued

Delanco
Ronson-Delanco Helistop
Lat. 40-3-34 Long. 74-57-20
Service:
Size: 200' x 200'
Ownership: Private
Use: Public - Ronson
Aviation Operator
Elevation: Ground Level

Deptford
RCA Parts & Accessories
Lat. 39-50-00 Long. 75-05-30
Service:
Size: 150' x 100'
Ownership: Private
Use: Private
Elevation: Ground Level

Dover
Dover National Guard Armory Helistop
Lat. 40-54-6 Long. 74-34
Service:
Size: 100' x 100'
Ownership: N. J. DOD
Use: Private
Elevation: Ground Level

Dover Township
Ocean Co. College Helistop
Lat. 40-00-40 Long. 74-10-00
Service:
Size: 100' x 100'
Ownership: Ocean Co. College
Use: Private
Elevation: Ground Level

East Brunswick
Colonial Oaks Helistop
Lat. 40-24-00 Long. 74-26-00
Service:
Size: 800' x 800'
Ownership: Daniel Picano, Mgr
Use: Public
Elevation: 125' Ground Level

East Brunswick
East Brunswick Helistop
Service:
Size: 75' x 75'
Ownership: Private
Use: Private/Commercial
Elevation: Ground Level

East Patcong
Sanssouci Estate Helistop
Service:
Size: 40' x 60'
Ownership: John J. Ryan, Mgr
Use: Private
Elevation:

NEW JERSEY - continued

Edison
Edison Helistop
Service:
Size: 75' x 75'
Ownership: Private
Use: Private
Elevation: Ground Level

Edison
Middlesex Mosquito Comm. Helistop
Lat. 40-29-33 Long. 74-21-18
Service:
Size: 300' x 100'
Ownership: Mid Co. Mosq. Comm.
(Municipal)
Use: Municipal
Elevation: Ground Level

Egg Harbor
Pacemaker
Service:
Size: 100' x 300'
Ownership: Private
Use: Commercial
Elevation: Ground Level

Elizabeth
Green Lane Helistop
500 N. Broad Street
Lat. 40-41-00 Long. 74-14-30
Service:
Size: 100' x 100'
Ownership: Private
Use: Private
Elevation: Ground Level

Elizabeth
Liberty Hall Helistop
Lat. 40-40-30 Long. 74-15-45
Service:
Size: 500' x 500'
Ownership: Private
Use: Private/Emergency
Elevation: Ground Level

Englewood Cliffs
Lipton Helistop
Lat. 40-53-17 Long. 73-56-45
Service:
Size:
Ownership: Private
Use: Private
Elevation: Ground Level

Fairmont
Constrad Helistop
Service:
Size: 75' x 75'
Ownership: Constrad
Use: Private/VFR only
Elevation: Ground Level

NEW JERSEY - continued

Fanwood

Fanwood Stone Heliport
 Service:
 Size: 100' x 100'
 Ownership: Private
 Use: Private
 Elevation: Ground Level

Far Hills

#Mill House Heliport
 Service:
 Size: 85' x 85'
 Ownership: Private
 Use: Private
 Elevation: Ground Level

Farmingdale

Williams Heliport
 Lat. 40-7-44 Long. 74-8-28
 Service:
 Size: 75' x 75'
 Ownership: David O. Williams
 Use: Private
 Elevation: Ground Level

Flemington

Coach and Four Farm Heliport
 Lat. 40-35-40 Long. 74-53-40
 Service: Marked
 Size: 100' x 100'
 Ownership: Coach & Four Farming
 Use: Private
 Elevation: Ground Level

Flemington

#Flemington Heliport
 Service:
 Size: 100' x 100'
 Ownership: Donald, Mgr
 Use: Private
 Elevation: Ground Level

Flemington

Flemington Heliport
 Service:
 Size: 75' x 75'
 Ownership: Private
 Use: Private
 Elevation: Ground Level

Florence

Hooker Heliport
 Lat. 40-6-23 Long. 74-49-39
 Service: Gravel
 Size: 75' x 75'
 Ownership: Hooker Chemical
 Use: Private
 Elevation: Ground Level

NEW JERSEY - continued

Florham Park

#Esso Research & Engineering Center Heliport
 Lat. 40-46-30 Long. 74-25-45
 Service:
 Size: 600' x 600' turf pad
 Ownership: Esso Research & Engineering Center
 Use: Private - VFR only
 Elevation: Ground Level

Fords

Administration Building Heliport
 Lat. 40-32 Long. 74-17
 Service:
 Size: 100' x 100'
 Ownership: Private
 Use: Private
 Elevation: Ground Level

Fords

#Tenneco Heliport
 Service:
 Size: 100' x 100'
 Ownership: E. R. Herrick, Mgr
 Use: Private
 Elevation: Ground Level

Fort Lee

George Washington Bridge Heliport
 Lat. 40-51 Long. 73-58
 Service:
 Size: 75' x 75'
 Ownership: Port of New Jersey Authority
 Use: Private
 Elevation: Rooftop

Fort Monmouth

Patterson Army Hospital
 Lat. 40-19 Long. 74-02
 Service: Lighted helipad
 Size: 100' x 100'
 Ownership: Government
 Use: Medical Evacuation
 Elevation: Ground Level

Franklin

Franklin National Guard Armory Heliport
 Lat. 41-6-11 Long. 74-35
 Service:
 Size: 100' x 100'
 Ownership: N.J. DOD
 Use: Private
 Elevation: Ground Level

Freehold

Central Jersey Bank & Trust Co.
 Lat. 40-14 Long. 74-17
 Service:
 Size: 100' x 100'
 Ownership: Central Jersey Bank & Trust Co.
 Use: Private
 Elevation: Ground Level

NEW JERSEY - continued

Hainesport
Winzinger Helistop
Lat. 39-59-6 Long. 74-50-26
Service:
Size: 75' x 100'
Ownership: Robert T. Winzinger
Use: Private
Elevation: Ground Level

Hamilton Square
Hamilton Hospital Heliport
1881 White Horse - Hamilton Square 08690
Lat. 40-15-0 Long. 74-40-20
Service: Marked - fenced
Size: 75' x 75'
Ownership: Hospital
Use: Emergency
Elevation: Ground Level

Hamilton Township
Mercer Generating Station
Service:
Size: 75' x 75'
Ownership: Public Service Electric
& Gas Co.
Use: Private
Elevation: Ground Level

Hamilton Township
Congo Helistop
Lat. 40-15-00 Long. 72-42-26
Service:
Size: 100' x 100'
Ownership: Congoleum-Nairn, Inc.
Use: Private
Elevation: Ground Level

Hammonton
National Guard Hammonton Armory Helistop
Service:
Size: 100' x 100'
Ownership: N. J. Dept. of Defense
Use: Private
Elevation: Ground Level

#Hampton
Coach N'Paddock Heliport
Lat. 40-39-00 Long. 75-00-00
Service:
Size: 100' x 100'
Ownership:
Use: Public
Elevation: Ground Level

NEW JERSEY - continued

Hampton
Elisabethtown Gas Co. Helistop
Lat. 40-43-17 Long. 74-58-15
Service:
Size: 75' x 75'
Ownership: Northwest Jersey
Natural Gas
Use: Private
Elevation: Ground Level

Hampton
Northwest Gas Heliport
Lat. 40-43 Long. 74-58
Service:
Size: 75' x 75'
Ownership: Private
Use: Emergency
Elevation: Ground Level

Hightstown
Agroters Heliport
301 Mercer Street
Lat. 40-16-20 Long. 74-35-30
Service:
Size: 75' x 75'
Ownership: Agrotors, Inc.
Use: Private
Elevation: Ground Level

Hightstown
Colonial Heliport
Lat. 40-18-0 Long. 74-28-0
Service:
Size: 200' x 200'
Ownership: Private
Use: Private
Elevation: Ground Level

Hightstown
Hilton Inn Helistop
Lat. 40-16-15 Long. 74-30-24
Service: Paved
Size: 100' x 100'
Ownership: Hightstown Construc-
tion
Use: Private
Elevation: Ground Level

Hightstown
McGraw Hill Heliport
Lat. 40-17-00 Long. 74-32-00
Service:
Size: 100' x 100'
Ownership: Private
Use: Private
Elevation:

NEW JERSEY - continued

Hightstown
#RCA Astro Division Heliport
Service:
Size: 75' x 75'
Ownership: Radio Corp., of America
Use: Private
Elevation: Ground Level

Hightstown
#Triangle Publications Helistop
Lat. 40-16-00 Long. 74-29-50
Service:
Size:
Ownership:
Use: Private
Elevation: Ground Level

Holmansville Lakewood
Holmansville Heliport
Lat. 40-06 Long. 74-19
Service:
Size: 475' x 465'
Ownership: Private
Use: Emergency
Elevation: Ground Level

Holmdel
Bell Telephone Laboratory Heliport
Service:
Size: 100' x 100'
Ownership: Private
Use: Private
Elevation: Ground Level

Holmdel
State Police Holmdel Heliport
Garden State Parkway
Lat. 40-23 Long. 74-10
Service:
Size: 100' x 100'
Ownership: State
Use: Police/Emergency
Elevation: Ground Level

Iselin
Elizabethtown Gas Company
Service:
Size: 120' x 240'
Ownership: Private
Use: Private
Elevation: Ground Level

Iselin
Elizabethtown Helistop
Lat. 40-33 Long. 74-18
Service:
Size: 75' x 75' turf
Ownership: Private
Use: Private
Elevation: Ground Level

NEW JERSEY - continued

Jackson
#Lahaway Helistop
Lat. 40-07- Long. 74-26
Service:
Size: 75' x 75'
Ownership: Private
Use: Private
Elevation: Ground Level

Jamesburg
BASF Corp. Helistop
Lat. 40-22-00 Long. 74-28-00
Service:
Size: 75' x 75'
Ownership: Wyandotte Corp.,
Use: Private
Elevation:

Jamesburg
Jamesburg Helistop
Lat. 40-20-10 Long. 74-26-22
Service:
Size: 100' x 100'
Ownership: N. J. Forest Fire
Service
Use: Emergency/Government
Elevation: Ground Level

Jersey City
#Faberge #2 Helistop
Service:
Size:
Ownership: Faberge Inc
Use: Private
Elevation: Ground Level

Jersey City
#Harborside Heliport
Lat. 40-43 Long. 74-01
Service:
Size:
Ownership: Rollins International
Use: Private
Elevation: Ground Level

Jersey City
#Koppers Co. Heliport
Lat. 40-48-00 Long. 74-05-00
Service:
Size: 100' x 100'
Ownership: Koppers Co.
Use: Private
Elevation: Ground Level

Jersey City
#Pepsi-Cola Bottling Co. Heliport
Service:
Size: 70' x 100'
Ownership: Private
Use: Private - VFR only
Elevation: Ground Level

NEW JERSEY - continued

Jersey City
Public Service Electric & Gas Co.,
Hudson Generating Station
Service:
Size: 75' x 75'
Ownership: Private
Use: Private
Elevation: Ground Level

Jersey City
Rayette-Faberge, Inc. Heliport
Service:
Size: 75' x 75'
Ownership: Rayette-Faberge, Inc.
Use: Private
Elevation: Ground Level

Jersey City
Rollins Jersey City Helistop
Lat. 40-43 Long. 74-02
Service:
Size: 200' x 80'
Ownership: Private
Use: Private
Elevation: Ground Level

Jersey City
#Terminal Jersey City Helistop
Lat. 74-03-40 Long. 40-15-10
Service:
Size:
Ownership:
Use:
Elevation: Ground Level

Kearny
BASF Helistop
Lat. 40-43-15 Long. 74-7-5
Service: Paved, marked
Size: 200' x 75'
Ownership: BASF Corp.,
Use: Official
Elevation: Ground Level

Kearny
#Kearny Generating Station Helistop
Lat. 40-44-13 Long. 74-5-50
Service:
Size: 75' x 75'
Ownership: Public Service Electric
& Gas Co.,
Use: Private
Elevation: Ground Level

Kenilworth
#Union County Heliport
Lat. 40-41-00 Long. 74-19-00
Service:
Size: 85' x 85'
Ownership: Private
Use: Private
Elevation: Ground Level

NEW JERSEY - continued

Lamington
#Mill House Helistop
Lat. 40-42-00 Long. 74-42-00
Service:
Size:
Ownership:
Use: Private
Elevation: Ground Level

Lawrence
Squibb Lawrenceville Helistop
Lat. 40-19-33 Long. 74-42-15
Service:
Size: 100' x 100'
Ownership: E. R. Squibb & Son
Use: Private
Elevation: Ground Level

Lawrence
Trenton Distribution Helistop
Lat. 40-17-15 Long. 74-40-33
Service:
Size: 75' x 75'
Ownership: Public Service
Electric & Gas
Use: Private
Elevation: Ground Level

Lawrenceville
Lawrence Armory Helistop
Lat. 40-16-15 Long. 74-44-40
Service:
Size: 100' x 100'
Ownership: National Guard
Use: Guard/Emergency
Elevation: Ground Level

Linden
Cemetery Tank Field Helistop
Lat. 40-38-30 Long. 74-14-12
Service:
Size: 100' x 100'
Ownership: Humble Oil Co.,
Use: Private
Elevation: Ground Level

Linden
#Esso-Humble Oil & Gas Co. Heliport #1
Bayway Refinery Complex
Service:
Size: 100' x 100'
Ownership: Company
Use: Private
Elevation: Ground Level

NEW JERSEY - continued

Linden

#Esso-Humble Oil & Refining Co. Heliport #2
Lat. 40-38 Long. 74-14

Service:
Size: 100' x 100'
Ownership: Company
Use: Private
Elevation: Ground Level

Linden

Esso Humble Oil Refinery Heiport #3
Bayway Refinery Complex

Service:
Size: 100 x 100'
Ownership: Company
Use: Private
Elevation: Ground Level

Linden

East Helistop

Service:
Size: 100' x 100'
Ownership: Private
Use: Private
Elevation: Ground Level

Linden

#Florham Park Helistop

Service:
Size: 75' x 75'
Ownership: Private
Use: Private
Elevation: Ground Level

Linden

#40 Arce Tank Field Helistop
Lat. 40-36-55 Long. 74-15-00

Service:
Size: 100' x 100'
Ownership: Private
Use: Private
Elevation: Ground Level

Linden

#General Analine & Film Co. Heliport #1
Within Plant Grounds

Service:
Size: 100' x 100'
Ownaership: Private
Use: Private
Elevation: Ground Level

Linden

#General Analine & Film Co. Heliport #2
Within Plant Grounds

Service:
Size: 100' x 100'
Ownership: Private
Use: Private
Elevation: Ground Level

NEW JERSEY - continued

Linden

#Linden Generating Station
Lat. 40-37-12 Long. 74-12-23

Service:
Size: 75' x 75'
Ownership: Public Service
Electric & Gas Co.,
Use: Private
Elevation: Ground Level

Linden

#Linden Helistop
Lat. 40-38-30 Long. 74-14-10

Service:
Size: 100' x 100'
Ownership: G. O. Hillard, Jr.
Mgr.
Use: Private
Elevation: Ground Level

Linden

#Race Track Tank Field Helistop
Lat. 40-38-16 Long. 74-14-17

Service:
Size:
Ownership: Private
Use: Private
Elevation: Ground Level

Linden

#Rahway River Tank Farm Helistop
Lat. 40-36-50 Long. 74-15-30

Service:
Size: 100' x 100'
Ownership: Private
Use: Private
Elevation:

Linden

West Helistop
Lat. 40-36-40 Long. 74-13-00

Service:
Size: 100' x 100'
Ownership: Private
Use: Private
Elevation: Ground Level

Linwood

Sanssouci Estate Helistop
East Patcog Avenue & Bay
Lat. 39-20 Long. 74-34

Service: Maintenance
Size: 200' x 250'
Ownership: John J. Ryan
Use: Private
Elevation: Ground Level

NEW JERSEY - continued

Livingston
Newark Academy Helistop
Lat. 40-46-38 Long. 74-21-33
Service:
Size: 300' x 100'
Ownership: Newark Academy
Use: Private
Elevation: Ground Level

Livingston
St. Barnabus Medical Center Heliport
Old Short Hills Road
Lat. 40-48 Long. 74-19
Service:
Size: 100' x 100'
Ownership: St. Barnabus Medical
Center
Use: Emergency
Elevation: Ground Level

Long Beach
#Long Beach Municipal Helistop
Lat. 39-37-00 Long. 74-12-00
Service:
Size:
Ownership:
Use:
Elevation: Ground Level

Long Branch
Prudential Holmdel Helistop
Lat. 40-20-50 Long. 74-11-25
Service:
Size: 75' x 75'
Ownership: Prudential Ins. Co.
Use: Private
Elevation: Ground Level

Lower Alloway's Creek
#United Engineers & Constructors, Inc. Heliport
#1, Construction Site
Service:
Size: 100' x 100'
Ownership: Private
Use: Private
Elevation: Ground Level

Lower Alloway's Creek
#United Engineers & Constructors, Inc. Heliport
#2, Construction Site
Service:
Size: 100' x 100'
Ownership: Private
Use: Private
Elevation: Ground Level

NEW JERSEY - continued

Lower Bank
Pacemaker Heliport
Lat. 39-36 Long. 74-34
Service: Fuel
Size: 100' x 100' dirt
Ownership: Private
Use: Private
Elevation: Ground Level

Lyndhurst
Vidlas Helistop
Lat. 40-48 Long.
Service:
Size: 75' x 75'
Ownership: Private
Use: Private
Elevation: Ground Level

Mahwah
Bergen County Police Academy Helistop
Lat. 41-3-24 Long. 74-10-59
Service: Paved
Size: 100' x 100'
Ownership: Police & Fire Academy
of Bergen County
Use: Police/Emergency
Elevation: Ground Level

Mahwah
Ford Mahwah Helistop
U. S. Highway 17
Lat. 41-06-10 Long. 74-10-55
Service:
Size: 100' x 100'
Ownership: Ford Motor Co.,
Use: Private
Elevation: Ground Level

Mahwah
Patricia's Helistop
Lat. 41-4 Long. 74-9
Service:
Size: 75' x 75'
Ownership: Private
Use: Private
Elevation: Ground Level

Mahwah
Ramsey Station 329 Helistop
Lat. 41-5 Long. 74-9
Service:
Size: 500' x 500'
Ownership:
Use: Private
Elevation: Ground Level

NEW JERSEY - continued

Mahwah
#Lester L. Skinner Heliport
Service:
Size: 75' x 75'
Ownership: Private
Use: Private
Elevation: Ground Level

Manahawkin
South Ocean County Hospital Helistop
1140 W. Bay Avenue, Rte 72
Lat. 39-43-15 Long. 74-17-4
Service:
Size: 75' x 75'
Ownership: Hospital
Use: Emergency
Elevation:

Mannington
Salem County Memorial Hospital Heliport
Service:
Size: 75' x 75'
Ownership: Salem County Mem-
orial Hospital
Use: Emergency
Elevation: Ground Level

Mantokoking
Mantokoking Helistop
Lat. 40-02 Long. 74-03
Service:
Size: 75' x 75'
Ownership: Private
Use: Private
Elevation: Ground Level

#Manville
#Manville Heliport
Lat. 40-33-15 Long. 74-35-45
Service:
Size: 270' x 100'
Ownership: Private
Use: Private
Elevation: Ground Level

Mays Landing
Mays Landing Heliport
Service:
Size: 75' x 75'
Ownership: State
Use: Private
Elevation: Ground Level

Maywood
#Stepan Maywood Heliport
Lat. 40-53-45 Long. 74-04-10
Service:
Size: 100' x 100'
Ownership: Private
Use: Private
Elevation: Ground Level

NEW JERSEY - continued

Mendham
Stone House Farm Helistop
Service:
Size: 75' x 75'
Ownership: Private
Use: Private
Elevation: Ground Level

Menlo Park
Alexanders-Menlo Park Heliport
Lat. 40-32 Long. 74-20
Service:
Size: 42' x 42'
Ownership: Private
Use: Private
Elevation: Rooftop

Metuchen
Westinghouse Plant Heliport
Service:
Size:
Ownership: Private
Use: Private
Elevation: Ground Level

Middletown
#Middletown Township Helistop
Lat. 40-23-40 Long. 74-06-20
Service:
Size:
Ownership: Private
Use: Private
Elevation: Ground Level

Milltown
#Boy Scouts of America
Service:
Size: 100' x 100'
Ownership: Boy Scouts of America,
National Council
Use: Private - VFR only
Elevation: Ground Level

Milltown
Personal Products Corp., Heliport
Service:
Size: 200' x 200'
Ownership: Company
Use: Private
Elevation: Ground Level

Milltown
Muhlbeck Heliport
River Rd. & Rt. 521
Lat. 41-20 Long. 74-42
Service:
Size: 75' x 75'
Ownership: Edwin Muhlbeck, Mgr
Use: Private
Elevation:

NEW JERSEY - continued

Millville

Prudential Millville Helistop

Lat. 39-25-12 Long. 75-2-33

Service:

Size: 75' x 75'

Ownership: Prudential Insurance Co.,

Use: Private

Elevation: Ground Level

Monmouth Jct.

#Ray Patterson Heliport

Service:

Size: 100' x 100'

Ownership: Private

Use: Private

Elevation: Ground Level

Montague

High Crest Helistop

Lat. 41-18-30 Long. 74-46-10

Service:

Size: 150' x 100'

Ownership: Private

Use: Private

Elevation: Ground Level

Moorestown

RCA Moorestown Helistop

Lat. 39-58 Long. 74-55

Service:

Size: 200' x 200'

Ownership: Radio Corp. of America

Use: Private

Elevation: Ground Level

Morris Plains

Warner Lambert Company Helistop

Lat. 40-50-23 Long. 74-28-31

Service:

Size: 75' x 75'

Ownership: Warner Lambert Co.,

Use: Private

Elevation:

Morristown

#Ballymede Heliport

Lat. 40-45 Long. 74-26

Service:

Size: 75' x 75'

Ownership: Private

Use: Private

Elevation: Ground Level

Morristown

Gilbert Helistop

Madison Avenue

Lat. 40-34-0 Long. 75-9-50

Service:

Size: 100' x 100'

Ownership: Jersey Central Power

Use: Private

Elevation: Ground Level

NEW JERSEY - continued

Morristown

Hegarty Helistop

Lat. 40-48-44 Long. 74-23-0

Service:

Size: Windsock, fenced

Size: 85' x 85'

Ownership: W. F. Hegarty, Inc.

Use: Private

Elevation: Ground Level

Morristown

#McAlpin Heliport

Treadwell Avenue

Lat. 40-46 Long. 74-26

Service:

Size: 100' x 100'

Ownership: Private

Use: Private

Elevation: Ground Level

Morristown

Morrison Heliport

Van Beuren Road

Service:

Size:

Ownership: Private

Use: Private

Elevation: Ground Level

Morristown

Morristown Armory Helistop

Lat. 40-46-49 Long. 74-30-32

Service:

Size: 100' x 100'

Ownership: State

Use:

Elevation: Ground Level

Morristown

Morristown Memorial Hospital Heliport

Service:

Size: 75' x 75'

Ownership: Hospital

Use: Emergency

Elevation: Ground Level

Morristown

Oyster Creek Helistop

Lat. 39-48 Long. 74-12

Service:

Size: 250' x 300'

Ownership: Private

Use: Private

Elevation: Ground Level

Morristown

Prudential Florham Park Helistop

Lat. 40-47-30 Long. 74-34

Service:

Size: 60' x 60'

Ownership: Prudential Insurance Co.,

Use: Private

Elevation: Ground Level

NEW JERSEY - continued

Morristown
Sayreville Helistop
Lat. 40-28-45 Long. 74-21-10
Service:
Size: 75' x 75'
Ownership: Private
Use: Private
Elevation: Ground Level

Mt. Holly
National Guard Mt. Holly Armory
Helistop
Lat. 39-58-10 Long. 74-46-30
Service:
Size: 100' x 100'
Ownership: National Guard
Use: Guard/Emergency
Elevation: Ground Level

Mt. Holly
Our Lady's Catholic Church Heliprot
Lat. 39-58-58 Long. 74-49-44
Service:
Size: 75' x 75'
Ownership: Our Lady's Catholic
Church
Use: Private
Elevation: Ground Level

Mt. Laurel
Mt. Laurel TWP
Service:
Size: 100' x 100'
Ownership: Cresco Builders, Inc.
Use: Private
Elevation: Ground Level

Murray Hill
Bard Parking Lot Helistop
731 Central Avenue
Service:
Size: 75' x 75'
Ownership:
Use: Private
Elevation:

Murray Hill
#BTL No. 1 Heliprot
Lat. 40-41-00 Long. 74-24-00
Service:
Size: 100' x 100'
Ownership:
Use: Private
Elevation: Ground Level

Murray Hill
#BTL No. 2 Helistop
Lat. 40-22-19 Long. 74-10-44
Service:
Size: 100' x 100'
Ownership: H. J. Wallis, Mgr
Use: Private
Elevation: Ground Level

NEW JERSEY - continued

Neptune
Jersey Shore Medical Center - Fitkin
Hospital Heliprot
1945 Corliss Avenue 07753
Lat. 40-12 Long. 74-02
Service:
Size: 40' x 40'
Ownership: Hospital
Use: Emergency
Elevation: Ground Level

Newark
#Audubon Helistop
Lat. 39-55-00 Long. 75-05-00
Service:
Size: 75' x 75'
Ownership:
Use: Private
Elevation: Ground Level

Newark
#Bergen Helistop
Lat. 40-50-20 Long. 74-01-30
Service:
Size: 75' x 75'
Ownership:
Use: Private
Elevation: Ground Level

Newark
#Branchburg Switch Helistop
Lat. 40-33-00 Long. 74-45-00
Service:
Size: 75' x 75'
Ownership: Public Service
Electric & Gas Co.
Use: Private
Elevation: Ground Level

Newark
#Burlington Helistop
80 Park Place
Lat. 40-04-25 Long. 74-52-30
Service:
Size: 759' x 75'
Ownership:
Use: Private
Elevation: Ground Level

Newark
Camden Distribution Helistop
Service:
Size: 75' x 75'
Ownership: Private
Use: Private
Elevation:

Newark
#Central Helistop
Lat. 40-30-00 Long. 74-24-00
Service:
Size: 75' x 75'
Ownership:
Use: Private
Elevation: Ground Level

NEW JERSEY - continued

Newark

CONOCO No. 1 Heli-stop
 Lat. 40-43-43 Long. 74-36
 Service:
 Size: 100' x 100'
 Ownership: Pitt-Consol
 Chemical Co.
 Use: Private
 Elevation: Ground Level

Newark

#Essex Heli-stop
 Lat. 40-44-23 Long. 74-07-18
 Service:
 Size: 75' x 75'
 Ownership: Public Service
 Electric & Gas Co.
 Use: Private
 Elevation: Ground Level

Newark

#Harrison Heliport
 Lat. 40-44-06 Long. 74-09-31
 Service:
 Size:
 Ownership: Private
 Use: Private
 Elevation: Ground Level

Newark

#Hudson Heli-stop
 Lat. 40-44-44 Long. 74-04-25
 Service:
 Size: 75' x 75'
 Ownership: H. Smith, Mgr
 Use: Private
 Elevation: Ground Level

Newark

#Inland Heli-stop
 Service:
 Size: 100' x 100'
 Ownership:
 Use: Private
 Elevation: Ground Level

Newark

Kearny Heli-stop
 Lat. 40-44-13 Long. 74-05-50
 Service:
 Size: 75' x 75'
 Ownership:
 Use: Private
 Elevation:

Newark

Linden Heli-stop
 Lat. 40-37-12 Long. 74-12-23
 Service:
 Size: 75' x 75'
 Ownership:
 Use: Private
 Elevation:

NEW JERSEY - continued

Newark

Mercer Heli-stop
 Lat. 40-10-47 Long. 74-44-00
 Service:
 Size: 75' x 75'
 Ownership:
 Use: Private
 Elevation: 9'

Newark

Newark Dock Heliport
 Lat. 40-44 Long. 74-09
 Service:
 Size: 100' x 100'
 Ownership: Private
 Use: Private
 Elevation:

Newark

#Newark Heli-pad
 Lat. 40-42 Long. 74-10
 Service:
 Size: 85' x 85'
 Ownership: Public - City of
 Newark
 Use: Public
 Elevation:

Newark

Newark Heli-stop
 920 Broad Street
 Lat. 40-44-22 Long. 74-9-53
 Service:
 Size: 100' x 100'
 Ownership: City
 Use: Public
 Elevation: Ground Level

Newark

Port Newark Administration Bldg.,
 Lat. 40-42-08 Long. 74-09-04
 Service:
 Size: 40' x 45'
 Ownership: Port of New York
 Authority
 Use: Private
 Elevation: Rooftop

Newark

#Rayette Faberge No. 1 Heli-stop
 Service:
 Size: 75' x 75'
 Ownership:
 Use: Private
 Elevation:

Newark

Rayette II Heli-stop
 Service:
 Size: 75' x 75'
 Ownership: Private
 Use: Private
 Elevation:

NEW JERSEY - continued

Newark
 #Ronson Newark Helistop
 Lat. 40-42-45 Long. 74-10-10
 Service:
 Size: 75' x 105'
 Ownership: Ronson Helicopters
 Use: Private
 Elevation: Ground Level

Newark
 Salem (Island) Helistop
 Lat. 39-28 Long. 75-32
 Service:
 Size:
 Ownership: Private
 Use: Private
 Elevation: Ground Level

Newark
 #Sewaren Helistop
 Lat. 40-33-25 Long. 74-14-46
 Service:
 Size: 75' x 75'
 Ownership:
 Use: Private
 Elevation:

Newark
 Terminal Newark #1 Helistop
 Lat. 40-42 Long. 74-07
 Service;
 Size: 60' x 60'
 Ownership: Terminal Construction
 Co.,
 Use: Private
 Elevation: Ground Level

New Brunswick
 Alcan Helistop
 150 Tices Lane
 Lat. 40-27-18 Long. 74-25-7
 Service:
 Size: 170' x 150'
 Ownership: Private
 Use: Private
 Elevation: Ground Level

New Brunswick
 Central Helistop
 Lat. 40-30 Long. 4-24-0
 Service:
 Size: 75' x 75'
 Ownership: Public Service Electric
 & Gas
 Use: Private
 Elevation: Ground Level

New Brunswick
 IBM Dayton Helistop
 Lat. 40-22-26 Long. 74-31-19
 Service:
 Size: 75' x 75'
 Ownership: IBM Corp.,
 Use: Private
 Elevation: Ground Level

NEW JERSEY - continued

New Brunswick
 Interchange 18W Helistop
 Lat. 40-29 Long. 74-25
 Service: Paved
 Size: 40' x 40'
 Ownership: N. J. Turnpike
 Authority
 Use: Government/Emergency
 Elevation: Ground Level

New Brunswick
 Johnson & Johnson
 501 George Street
 Lat. 40-28-0 Long. 74-25-0
 Service:
 Size: 100' x 100'
 Ownership: Johnson & Johnson
 Use: Private
 Elevation: Ground Level

New Brunswick
 New Brunswick Gas Helistop
 Lat. 40-28-26 Long. 74-29-4
 Service:
 Size: 75' x 75'
 Ownership: Private
 Use: Private
 Elevation: Ground Level

New Brunswick
 #Pepsi-Cola Bottling Co. Heliport
 Lat. 40-28-02 N Long. 74-28-05 W
 Service:
 Size: 70' x 100'
 Ownership: Private
 Use: Private
 Elevation: Ground Level

New Brunswick
 #Personal Products Corp. Heliport
 Lat. 40-27-50 Long. 74-26-35
 Service:
 Size:
 Ownership: Personal Products
 Corp.
 Use: Private
 Elevation: Ground Level

New Brunswick
 Rutgers #1 Helistop
 Lat. 40-31-1 Long. 74-27-57
 Service:
 Size: 85' x 85'
 Ownership: Rutgers Univ.
 Use: Private
 Elevation: Ground Level

New Brunswick
 Rutgers #2 Helistop
 Lat. 40-28-45 Long. 74-26-6
 Service:
 Size: 85' x 85'
 Ownership: Rutgers University
 Use:
 Elevation: Ground Level

NEW JERSEY - continued

New Brunswick
#Squibb Helistop
Georges Road
Lat. 40-28 Long. 74-26
Service:
Size: 100' x 100'
Ownership: E. R. Squibb &
Sons, Inc.
Use: Private
Elevation: Ground Level

New Brunswick
Turnpike Headquarters Helistop
Lat. 40-48-40 Long. 74-03-50
Service:
Size: 85' x 85'
Ownership: N. J. Turnpike Authority
Use: Government/Emergency
Elevation:

New Egypt
Dancer Field Helistop
Magnolia Avenue
Lat. 40-3-56 Long. 74-30-48
Service:
Size: 75' x 75'
Ownership: Stanley F. Dancer
prior permission
Use: Private
Elevation: Ground Level

Newfoundland
Idylease Helistop
Lat. 41-03 Long. 74-26
Service:
Size: 100' x 100'
Ownership: Private
Use: Private
Elevation: Ground Level

Newton
Newton National Guard Helistop
Lat. 41-4-10 Long. 74-44-30
Service:
Size: 135' x 85'
Ownership: N. J. DOD
Use: Private/Emergency
Elevation: Ground Level

New Vernon
Leesport Heliport
Lat. 40-46 Long. 74-32-10
Service:
Size: 150' x 150'
Ownership: Private
Use: Private
Elevation: Ground Level

New Vernon
Still Pond Heliport
Lat. 40-44 Long. 74-31
Service:
Size: 600' x 200'
Ownership: Private
Use: Private
Elevation: Ground Level

NEW JERSEY - continued

New Village
#New Village Helistop
Lat. 40-42 Long. 75-04
Service:
Size:
Ownership: National Utilities
& Industries Corp.
Use: Private
Elevation: Ground Level

North Arlington
Concrete Plank Helistop
Matog Corp.
2 Porete Avenue
Service:
Size: 100' x 100'
Ownership: Matog Corp.,
Use: Private
Elevation: Ground Level

North Bergen
APA Trans. Corp Helistop
Lat. 40-48-50 Long. 74-1-0
Service:
Size: 85' x 85'
Ownership: APA Trans. Corp.
Use: Private
Elevation: Ground Level

North Brunswick
Boy Scouts of America Heliport No. 1
Lat. 40-27 Long. 74-27
Service:
Size: 100' x 100'
Ownership: Boy Scouts of
America
Use: Private
Elevation: Ground Level

Northfield
Atlantic City Country Club Helistop
Lat. 39-21-0 Long. 74-32-37
Service:
Size: 250' x 250'
Ownership: Atlantic City
Country Club
Use: Private
Elevation: Ground Level

North Plainfield
Lockheed Heliport
Service:
Size: 100' x 100'
Ownership: Private
Use: Private
Elevation: Ground Level

Nutley
Belvidere Helistop
340 Kingsland Street
Service:
Size: 100' x 100'
Ownership: Hoffmann-LaRoache
Use: Private
Elevation: Ground Level

NEW JERSEY - continued

Nutley
Cranbury Helistop
340 Kingsland Street
Lat. 40-18-50 Long. 74-29-54
Service:
Size: 100' x 100'
Ownership: Hoffman-Laroche,
Inc.
Use: Private
Elevation: Ground Level

Nutley
Roche Helistop
Lat. 40-50 Long. 74-9-27
Service:
Size: 75' x 75'
Ownership: Hoffman-Laroche,
Inc.
Use: Private
Elevation: Ground Level

Ocean Port
Monmouth Park Helistop
Lat. 40-19-00 Long. 74-03-00
Service:
Size: 85' x 85'
Ownership: H. T. Wardell, Mgr
Use: Private
Elevation:

Old Bridge
#Perth Amboy Water Co. Helicopter
Service:
Size: 100' x 100'
Ownership: Perth Amboy
Water Co.
Use: Private
Elevation: Ground Level

Oldwick
#Constrad Helistop
Service:
Size: 100' x 100'
Ownership:
Use: Private
Elevation:

Oldwick
#J. Seward Johnson Helicopter
Cedar Lane
Lat. 40-41 Long. 74-45
Service:
Size: 75' x 75'
Ownership: Private
Use: Private
Elevation: Ground Level

Oradell
#Bendelius Helicopter
850 Ridgewood Road
Lat. 40-57-00 Long. 74-03-00
Service:
Size: 75' x 75'
Ownership: Private
Use: Private
Elevation: Ground Level

NEW JERSEY - continued

Paramus
#Alexander's Paramus Helistop
Lat. 40-55 Long. 74-05
Service:
Size: 42' x 42'
Ownership: Alexander's Dept.
Stores
Use: Private
Elevation: Rooftop

Paramus
Buehler Helicopter
Lat. 40-56-15 Long. 74-4-15
Service:
Size: 75' x 75'
Ownership: Buehler, Inc.
Use: Private
Elevation: Ground Level

Parlin
#E. I. DuPont DeNemours, Inc. Helicopter #1
Lat. 40-27-00 Long. 74-19-00
Service:
Size: 75' x 75'
Ownership: Private
Use: Private
Elevation: Ground Level

Parlin
#E. I. DuPont DeNemours, Inc. Helicopter #2
Lat. 40-27-00 Long. 74-19-00
Service:
Size: 100' x 100'
Ownership: Private
Use: Private
Elevation: Ground Level

Parsippany
#BASF Helicopter
100 Cherry Hill Road
Service:
Size:
Ownership: Private
Use: Private
Elevation: Ground Level

Passaic
Clifton Gas Helistop
Lat. 40-53-0 Long. 74-10-0
Service:
Size: 75' x 75'
Ownership: Public Service
Use: Private
Elevation: Ground Level

Paulsboro
Paulsboro Refinery Helistop
Lat. 39-50 Long. 75-15
Service:
Size: 100' x 100'
Ownership:
Use: Private
Elevation: Ground Level

NEW JERSEY - continued

Peapack
#Ewing Helistop
Lat. 40-42-08 Long. 74-41-30
Service:
Size:
Ownership: Private
Use: Private
Elevation: Ground Level

Pennington
Twin Pine
Lat. 40-18 Long. 74-46
Service:
Size:
Ownership: Private
Use: Private
Elevation:

Pennsauken
#Central Heliport
No. Park Drive & Airport
Service:
Size: 180' x 100'
Ownership: Cooper River Dev. C
Co.,
Use: Public
Elevation: Ground Level

Pennsauken
#Subaru Helistop
Lat. 39-55-40 Long. 75-04-30
Service:
Size: 75' x 75'
Ownership: Subaru of America
Use: Private
Elevation: Ground Level

Pennsville
Deepwater Station Helistop
Lat. 39-40-39 Long. 75-30-27
Service:
Size: 100' x 100'
Ownership: Atlantic City
Electric Co.,
Use: Private
Elevation: Ground Level

#Pennsville
Service:
Size: 100' x 100'
Ownership: Jendel Corp.,
Use: Private
Elevation: Ground Level

#Pennsville
Winslow Farm
Lat. 39-37-30 Long. 75-29-30
Service: Windsock
Size: 100' x 100'
Ownership: Winslow Farm
Use: Private
Elevation: Ground Level

NEW JERSEY - continued

Perth Amboy
Amboy Field Helistop
Service:
Size: 100' x 100'
Ownership: Private
Use: Private
Elevation: Ground Level

Perth Amboy
#Chevron Oil Company Heliport #1
Lat. 40-31 Long. 74-15
Service:
Size: 100' x 100'
Ownership: Chevron Oil Co.,
Use: Private
Elevation: Ground Level

Perth Amboy
#Chevron Oil Company Heliport #2
Perth Amboy Refinery Complex
Service:
Size: 100' x 100'
Ownership: Chevron Oil Co.,
Use: Private
Elevation: Ground Level

Perth Amboy
#Chevron Oil Company Heliport #3
Perth Amboy Refinery Complex
Service:
Size: 100' x 100'
Ownership: Chevron Oil Co.,
Use: Private
Elevation: Ground Level

Perth Amboy
#Chevron Oil Company Heliport #4
Perth Amboy Refinery Complex
Service:
Size: 100' x 100'
Ownership: Chevron Oil Co.,
Use: Private
Elevation: Ground Level

Perth Amboy
#Chevron Oil Company Heliport #5
Perth Amboy Refinery Complex
Service:
Size: 100' x 100'
Ownership: Chevron Oil Co.,
Use: Private
Elevation: Ground Level

Perth Amboy
East Yard Helistop
Service:
Size: 100' x 100'
Ownership:
Use: Private
Elevation:

NEW JERSEY - continued

Perth Amboy
North Field Helistop
Lat. 40-32-20 Long. 74-16-10
Service:
Size: 100' x 100'
Ownership: H. A. Syrine
Use: Private
Elevation:

Perth Amboy
Perth Amboy Memorial Hospital Helistop
530 New Brunswick Ave. 08861
Lat. 40-28 Long. 74-17
Service:
Size: 60' x 50'
Ownership: Hospital
Use: Emergency
Elevation:

Perth Amboy
West Yard Helistop
1200 State Street
Lat. 40-31-53 Long. 74-16-10
Service:
Size: 100' x 100'
Ownership:
Use: Private
Elevation:

Phillisburg
National Guard Phillisburg Armory Helistop
Lat. 40-41-42 Long. 75-10-54
Service:
Size: 100' x 100'
Ownership: N. J. Dept. of Defense
Use: Government/Emergency
Elevation: Ground Level

Pine Valley
#Pine Valley Golf Club
Service:
Size: 100' x 100'
Ownership: 1 Pine Valley Golf Club
Use: Private
Elevation: Ground Level

Piscataway
#Foley Machinery Helistop
855 Centinial Avenue
Lat. 40-33 Long. 74-29
Service:
Size: 100' x 100'
Ownership: Foley Machinery Co.
Use: Private
Elevation: Ground Level

Piscataway
Piscataway Helistop
Turner Place
Lat. 40-33 Long. 74-25
Service:
Size: 75' x 75'
Ownership: Private
Use: Private
Elevation: Ground Level

NEW JERSEY - continued

Pitman
Landmark Helistop
Lat. 39-43-45 Long. 75-4-50
Service:
Size:
Ownership: Private
Use: Private
Elevation: Ground Level

Pitman
National Guard Pitman Armory Helistop
Lat. 39-43-47 Long. 75-7
Service:
Size: 100' x 100'
Ownership: N. J. National Guard
Use: Guard/Emergency
Elevation: Ground Level

Pittstown
Barrier Farms Heliport
Route 513
Lat. 40-34 Long. 75-00
Service:
Size: 100' x 100'
Ownership: Private
Use: Private
Elevation: Ground Level

Plainfield
#Lebanon Helistop
Route 22
Lat. 40-42 Long. 74-52
Service:
Size: 100' x 100'
Ownership: Lockheed Electronics
Co.,
Use: Private
Elevation: Ground Level

Plainfield
Prudential So. Plainfield Helistop
Lat. 40-32-52 Long. 74-24-33
Service:
Size: 75' x 75'
Ownership: Prudential Insurance
Co.,
Use: Private
Elevation: Ground Level

Pluckemin
#Kean Helistop
Lat. 40-38 Long. 74-39
Service:
Size: 75' x 75'
Ownership: Elizabethtown Con-
solidated Gas Co.
Use: Private
Elevation: Ground Level

Pluckiman
#McCashin Helistop
Burnt Mills Road
Lat. 40-38 Long. 74-40
Service:
Size: 75' x 75'
Ownership:
Use: Private
Elevation: Ground Level

NEW JERSEY - continued

Point Pleasant
Kings Grant Heliport
River Road & Rt. 70
Lat. 40-5-45 Long. 74-5-15
Service:
Size: 200' x 200'
Ownership:
Use: Private
Elevation:

Pompton Lakes
#Dupont Pompton Lakes Heliport
Lat. 41-05-00 Long. 74-15-00
Service:
Size: 100' x 100'
Ownership: E. I. DePont DeNemours,
Inc.
Use: Private
Elevation: Ground Level

Port Reading
#Hess Oil Company Heliport
Service:
Size: 100' x 100'
Ownership: Hess Oil Co.
Use: Private
Elevation: Ground Level

Port Republic
#St. Johns' Landing
Service:
Size: 500' x 200' turf
pad
Ownership: Private
Use: Private - VFR only
Elevation: Ground Level

Princeton
Carnevale
Service:
Size: 200' x 700'
Ownership: Private
Use: Private
Elevation: Ground Level

Princeton
#Educational Testing Service Heliport
Rosedale Road
Lat. 40-20 Long. 74-43
Service:
Size: 75' x 75'
Ownership: Private
Use: Private
Elevation: Ground Level

Princeton
FMC Heliport
Lat. 40-20-23 Long. 74-37-31
Service:
Size: 100' x 100'
Ownership: F. M. C. Corp
Use: Private
Elevation: Ground Level

NEW JERSEY - continued

Princeton
#Johnson Heliport
Lat. 40-20-00 Long. 74-41-00
Service:
Size: 100' x 100'
Ownership:
Use: Private
Elevation: Ground Level

Princeton
#RCA Princeton Heliport
Lat. 40-15 Long. 74-30
Service: Fuel
Size: 200' x 200'
Ownership: RCA
Use: Private
Elevation: Ground Level

Princeton
Western Electric Heliport
Lat. 40-21-29 Long. 74-43-52
Service:
Size: 100' x 100'
Ownership: Western Electric
Use: Private
Elevation: Ground Level

Quakertown
Verona Farms Heliport
Lat. 40-34-25 Long. 74-56-35
Service:
Size: 150' x 100'
Ownership: Marve Develop. Corp.
Use: Private
Elevation: Ground Level

Rahway
Purolater Heliport
Lat. 40-36-00 Long. 74-16-50
Service:
Size: 100' x 100'
Ownership: Purolater, Inc.
Use: Private
Elevation: Ground Level

Ramsey
National Guard Mahwah Armory Heliport
Lat. 41-3-54 Long. 74-11-20
Service:
Size: 100' x 100'
Ownership: N. J. DOD
Use: Government/Emergency
Elevation:

Ramsey
#Patricia's Heliport
291 Myrtle Avenue
Lat. 41-04 Long. 74-09
Service:
Size: 75' x 75'
Ownership: Private
Use: Private
Elevation: Ground Level

NEW JERSEY - continued

Ramsey
#Skinner's Heliport
Service:
Size: 75' x 75'
Ownership: Private
Use: Private
Elevation: Ground Level

Ramsey
Tennessee Gas Trans. Co. Helistop
Service:
Size: 75' x 75'
Ownership: Private
Use: Private
Elevation: Ground Level

Raritan
Ethicon Inc. Heliport
Lat. 40-35-25 Long. 74-38-10
Service:
Size: 100' x 100'
Ownership: Ethicon
Use: Private
Elevation: Ground Level

Raritan
#Ortho Pharmaceutical Corporation Heliport
Lat. 40-35 Long. 74-38
Service:
Size: 100' x 100'
Ownership: Ortho Pharmaceutical Corp
Use: Private
Elevation: Ground Level

Red Bank
Middletown Township & N. J. State Police
Helistop
Lat. 40-24-21 Long. 74-2-31
Service:
Size: 75' x 75'
Ownership: Police
Use: Police/Emergency
Elevation:

Ridgefield
Lowe Heliport
River Road
Service:
Size: 75' x 75'
Ownership: Lowe Paper Co.,
Use: Public
Elevation: Ground Level

Ridgefield
#Pfister Chemical Works Helistop
Lat. 40-51 Long. 74-01
Service:
Size: 75' x 75'
Ownership: Private
Use: Private
Elevation: Ground Level

NEW JERSEY - continued

Ridgefield
#Ridgefield Heliport
Lat. 40-49 Long. 74-01
Service:
Size: 75' x 75'
Ownership: Rayette-Faberge,
Inc.
Use: Private
Elevation: Ground Level

Ridgefield Borough
#Bergen Generating Station
Service:
Size: 75' x 75'
Ownership: Public Service
Electric & Gas Co.
Use: Private
Elevation: Ground Level

Ridgefield Park
#Lambros Heliport
Lat. 40-55 Long. 74-02
Service:
Size: 90' x 90'
Ownership: Private
Use: Private
Elevation: Ground Level

Ringwood
#Dept. of Cons. & Econ. Dev.
Service:
Size: 100' x 100'
Ownership: Private
Use: Public
Elevation: Ground Level

Ringwood
#Skyland Helistop
Lat. 41-8 Long. 74-15
Service:
Size: 100' x 100'
Ownership: Private
Use: Private
Elevation: Ground Level

Riverdale
NJARNG 3 104th No. 1 Helistop
Lat. 40-59-15 Long. 74-18-05
Service:
Size: 75' x 75'
Ownership: Dept. of Defense
Use: Government/Emergency
Elevation: Ground Level

Roebling
Newbold Island Helistop
Lat. 40-7-34 Long. 74-45-54
Service:
Size: 100' x 100'
Ownership: Public Service & Gas
Use: Private
Elevation: Ground Level

NEW JERSEY - continued

Rosedale
Carnevale Helistop
Service:
Size: 100' x 100'
Ownership: Private
Use: Private
Elevation: Ground Level

Runnemede
John J. Dunn Helistop
Lat. 39-51-28 Long. 75-4-9
Service: Paved
Size: 75' x 75'
Ownership: J. J. Dunn
Use: Private
Elevation: Ground Level

Runnemede
Metal Edge Com. Gil. Helistop
Lat. 39-51-57 Long. 75-2-47
Service:
Size: 100' x 100'
Ownership: Private
Use: Private
Elevation: Ground Level

Salem
#Cooper River Development Co. Heliport
Service:
Size: 75' x 75'
Ownership: Cooper River Development Co.
Use: Public
Elevation: Ground Level

Salem
#Salem County Memorial Hospital
Salem Woodstown Road
Lat. 39-35 Long. 75-28
Service:
Size: 75' x 75'
Ownership: Hospital
Use: Emergency
Elevation: Ground Level

Salem
Salem Island Helistop
Lat. 39-28 Long. 75-32
Service:
Size: 100' x 100'
Ownership: Public Service Electric & Gas
Use: Private
Elevation: Ground Level

Sayreville
Edison Helistop
Service:
Size: 100' x 100'
Ownership: Private
Use: Private
Elevation: Ground Level

NEW JERSEY - continued

Sayreville
Hercules Parlin Helistop
Lat. 40-27 Long. 74-20
Service:
Size: 200' x 200'
Ownership: Private
Use: Private
Elevation: Ground Level

Sayreville
National Lead Helistop
Lat. 40-30 Long. 74-18
Service:
Size: 75' x 75'
Ownership: Private
Use: Private
Elevation: Ground Level

Sayreville
Raritan Center Heliport
Lat. 40-29 Long. 74-31
Service:
Size: 300' x 100'
Ownership: Private
Use: Private
Elevation: Ground Level

Seagirt
National Guard Training Center Helistop
Lat. 40-7-40 Long. 74-2-30
Service:
Size: 100' x 100'
Ownership: National Guard
Use: Guard/Emergency
Elevation: Ground Level

Secaucus
#Sky Harbor Heliport
Lat. 40-48 Long. 74-03
Service: Fuel
Size: 100' x 100'
Ownership: Private
Use: Public
Elevation: Ground Level

Secaucus
Terminal Helistop
Lat. 40-50-20 Long. 74-4-20
Service:
Size: 115' x 180'
Ownership: Terminal Airways Corp.
Use: Private
Elevation: Ground Level

Sewaren
#Shell Oil Company Heliport
Lat. 40-32-29 Long. 74-15-40
Service:
Size: 75' x 75'
Ownership: Shell Oil Co.
Use: Private
Elevation: Ground Level

NEW JERSEY - continued

Somerspoint
Harbour Marine Heliport
610 Bay Avenue
Lat. 39-18-45 Long. 74-35-16
Service: Sod
Size: 85' x 85'
Ownership: Harbor Marine, Inc.
Use: Private
Elevation: Ground Level

Somerville
Duke Farms Heliport
Lat. 40-33 Long. 74-37
Service:
Size: 100' x 100'
Ownership: Private
Use: Private
Elevation: Ground Level

Somerville
Ewing Helistop
40 No. Bridge Street
Service:
Size: 75' x 75'
Ownership: Private
Use: Private
Elevation:

Somerville
#Fiddler's Inn Helistop
Lat. 40-36 Long. 74-43
Service:
Size: 340' x 200'
Ownership: Fiddler's Inn
Use: Public
Elevation: Ground Level

Somerville
#Mack Trucks Helistop
Lat. 40-34 Long. 74-36
Service:
Size: 90' x 90'
Ownership: Mack Trucks, Inc.
Use: Private
Elevation: Ground Level

Somerville
Somerset Helipad
Lat. 40-37 Long. 74-40
Service:
Size:
Ownership: Private
Use: Private
Elevation:

South Amboy
#National Lead Helistop
Lat. 40-30 Long. 74-18
Service:
Size: 100' x 100'
Ownership: Private
Use: Private
Elevation: Ground Level

NEW JERSEY - continued

Hampton
#Coach N'Paddock Heliport
Box 232
Lat. 40-30-00 Long. 75-00-00
Service:
Size: 100' x 100'
Ownership: Karl Droschel, Mgr
Use: Public
Elevation: Ground Level

Hampton
Elisabethtown Gas Co. Helistop
Lat. 74-43-17 Long. 74-58-15
Service:
Size: 75' x 75'
Ownership: Northwest Jersey
Natural Gas
Use: Private
Elevation: Ground Level

Hampton
Northwest Gas Heliport
Lat. 40-43 Long. 74-58
Service:
Size: 75' x 75'
Ownership: Private
Use: Emergency
Elevation: Ground Level

Hightstown
#Agroters Heliport
301 Mercer Street
Lat. 40-16-20 Long. 74-35-30
Service:
Size: 75' x 75'
Ownership:
Use: Private
Elevation: Ground Level

Hightstown
Colonial Heliport
Lat. 40-18-0 Long. 74-28-0
Service:
Size: 200' x 150'
Ownership: Private
Use: Private
Elevation: Ground Level

Hightstown
Hilton Inn Helistop
Lat. 40-16-15 Long. 74-30-24
Service: Paved
Size: 100' x 100'
Ownership: Hightstown Construc-
tion
Use: Private
Elevation: Ground Level

Hightstown
#McGraw Hill Heliport
Lat. 40-17-00 Long. 74-32-00
Service:
Size: 100' x 100'
Ownership: Private
Use: Private
Elevation:

NEW JERSEY - continued

Hightstown
#RCA Astro Division Heliport
Service:
Size: 75' x 75'
Ownership: Radio Corp., of America
Use: Private
Elevation: Ground Level

Hightstown
#Triangle Publications Helistop
Lat. 40-16-00 Long. 74-29-50
Service:
Size:
Ownership: Private
Use: Private
Elevation: Ground Level

Holmansville Lakewood
Holmansville Heliport
Lat. 40-06 Long. 74-19
Service:
Size: 475' x 465'
Ownership: Private
Use: Emergency
Elevation: Ground Level

Holmdel
Bell Telephone Laboratory Heliport
Service:
Size: 100' x 100'
Ownership: Private
Use: Private
Elevation: Ground Level

Holmdel
State Police Holmdel Heliport
Garden State Parkway
Lat. 40-23 Long. 74-10
Service:
Size: 100' x 100'
Ownership: State
Use: Police/Emergency
Elevation: Ground Level

Iselin
Elizabethtown Gas Company
Service:
Size: 120' x 240'
Ownership: Private
Use: Private
Elevation: Ground Level

Iselin
Elizabethtown Helistop
Lat. 40-33 Long. 74-18
Service:
Size: 75' x 75' turf
Ownership: Private
Use: Private
Elevation: Ground Level

NEW JERSEY - continued

Jackson
#Lahaway Helistop
Lat. 40-07- Long. 74-26
Service:
Size: 75' x 75'
Ownership: Private
Use: Private
Elevation: Ground Level

Jamesburg
BASF Corp. Helistop
Lat. 40-22-00 Long. 74-28-00
Service:
Size: 75' x 75'
Ownership: Wyandotte Corp.,
Use: Private
Elevation:

Jamesburg
Jamesburg Helistop
Lat. 40-20-10 Long. 74-26-22
Service:
Size: 100' x 100'
Ownership: N. J. Forest Fire
Service
Use: Government/Emergency
Elevation: Ground Level

Jersey City
#Faberge #2 Helistop
Lat. 40-41-00 Long. 74-05-00
Service:
Size:
Ownership: Private
Use: Private
Elevation: Ground Level

Jersey City
#Harborside Heliport
Lat. 40-43 Long. 74-01
Service:
Size:
Ownership: Rollins International
Use: Private
Elevation: Ground Level

Jersey City
#Koppers Co. Heliport
Lat. 40-48-00 Long. 74-05-00
Service:
Size: 100' x 100'
Ownership: Koppers Co.
Use: Private
Elevation: Ground Level

Jersey City
#Pepsi-Cola Bottling Co. Heliport
Lat. 40-44-03 N Long. 74-02-09 W
Service:
Size: 70' x 100'
Ownership: Private
Use: Private - VFR only
Elevation: Ground Level

NEW JERSEY - continued

Jersey City
 #Public Service Electric & Gas Co.
 Service:
 Size: 75' x 75'
 Ownership: Private
 Use: Private
 Elevation: Ground Level

Jersey City
 #Rayette-Faberge, Inc. Heliport
 Service:
 Size: 75' x 75'
 Ownership: Rayette-Faberge, Inc.
 Use: Private
 Elevation: Ground Level

Jersey City
 Rollins Jersey City Helistop
 Lat. 40-43 Long. 74-02
 Service:
 Size: 200' 80'
 Ownership: Private
 Use: Private
 Elevation: Ground Level

Jersey City
 #Terminal Jersey City Helistop
 Lat. 74-03-40 Long. 40-15-10
 Service:
 Size:
 Ownership: Private
 Use: Private
 Elevation: Ground Level

Kearny
 BASF Helistop
 Lat. 40-43-15 Long. 74-7-5
 Service: Paved, marked
 Size: 200' x 75'
 Ownership: BASF Corporation
 Use: Official
 Elevation: Ground Level

Kearny
 #Kearney Generating Station Helistop
 Service:
 Size: 75' x 75'
 Ownership: Public Service Electric
 & Gas Co.
 Use: Private
 Elevation: Ground Level

Kenilworth
 #Union County Heliport
 Lat. 40-41-00 Long. 74-19-00
 Service:
 Size: 85' x 85'
 Ownership: Private
 Elevation: Ground Level

NEW JERSEY - continued

Lamington
 #Mill House Helistop
 Lat. 40-42-00 Long. 74-42-00
 Service:
 Size:
 Ownership: Private
 Use: Private
 Elevation: Ground Level

Lawrence
 Squibb Lawrenceville Helistop
 Lat. 40-19-33 Long. 74-42-15
 Service:
 Size: 100' x 100'
 Ownership: E. R. Squibb & Son
 Use: Private
 Elevation: Ground Level

Lawrence
 Trenton Distribution Helistop
 Lat. 40-17-15 Long. 74-40-33
 Service:
 Size: 75' x 75'
 Ownership: Public Service
 Electric & Gas
 Use: Private
 Elevation: Ground Level

Lawrence
 Lawrence Armory Helistop
 Lat. 40-16-15 Long. 74-44-40
 Service:
 Size: 100' x 100'
 Ownership: National Guard
 Use: Guard/Emergency
 Elevation: Ground Level

Linden
 Cemetery Tank Field Helistop
 Lat. 40-38-30 Long. 74-14-12
 Service:
 Size: 100' x 100'
 Ownership: Humble Oil Co.
 Use: Private
 Elevation: Ground Level

Linden
 Esso Humble Oil & Gas Co. Heliport #1
 Service:
 Size: 100' x 100'
 Ownership: Company
 Use: Private
 Elevation: Ground Level

South Amboy
 Werner Helistop
 Madison Avenue & Punch Bowl Road
 Lat. 40-39 Long. 74-16
 Service:
 Size:
 Ownership: Jersey Central Power
 & Light Co.
 Use: Private
 Elevation: Ground Level

NEW JERSEY - continued

South Grunswick
Wyandotte Corp. Helistop
Lat. 40-21-30 Long. 74-28-25
Service:
Size: 75' x 75'
Ownership: Wyandotte Corp.
Use: Private
Elevation: Ground Level

South Plainfield
South Plainfield OMS Helistop
Lat. 40-27 Long. 74-26
Service:
Size: 400' x 250' turf
Ownership: Private
Use: Private
Elevation: Ground Level

Springfield
Alexanders Springfield Heliport
Lat. 40-41 Long. 74-18
Service:
Size: 100' x 100'
Ownership: Private
Use: Private
Elevation: Ground Level

Spring Lake
Engle Heliport
Service:
Size: 100' x 100'
Ownership: Private
Use: Private
Elevation: Ground Level

Spring Valley
#Tenneco Heliport
Lat. 40-30 Long. 74-19
Service:
Size:
Ownership: Tenneco, Inc.
Use: Private
Elevation: Ground Level

Stanton
Bartch Helistop
Service:
Size: 75' x 75'
Ownership: Private
Use: Private
Elevation: Ground Level

Stanton
#Stanton Helistop
Lat. 40-34 Long. 74-51
Service:
Size:
Ownership: Private
Use: Private
Elevation: Ground Level

NEW JERSEY - continued

Stratford
J.F.K. Memorial Hospital
Service:
Size: 75' x 75'
Ownership: Hospital
Use: Emergency
Elevation: Ground Level

Summit
CIBA - GEIGY Helistop
Lat. 40-43-29 Long. 74-22-48
Service:
Size: 100' x 100'
Ownership: CIBA-GEIBY CORP.
Use: Private
Elevation: Ground Level

Sussex
Sussex Heliport
Lat. 41-12 Long. 74-37
Service:
Size:
Ownership: Private
Use: Private
Elevation:

Teaneck
Teaneck Armory Helistop
Lat. 40-54-30 Long. 74-00
Service:
Size: 100' x 100'
Ownership: N.J. DOD
Use: State/Emergency
Elevation: Ground Level

Teterboro
Pepsi-Cola Bottling Co. Heliport
Lat. 40-50-57 N Long. 74-03-47 W
Service:
Size: 70' x 100'
Ownership: Private
Use: Private/VFR only
Elevation: Ground Level

Teterboro
Teterboro Airport Heliport
Lat. 40-51 Long. 74-04
Service:
Size:
Ownership: Public
Use: Public
Elevation: Ground Level

Toms River
#Ocean County Helistop
Lat. 40-01-00 Long. 74-10-00
Service:
Size: 100' x 100'
Ownership: Norman Scurria, Mgr
Use: Private
Elevation: Ground Level

NEW JERSEY - continued

Toms River
Toms River Community Memorial Hospital
Highway 37W
Service:
Size:
Ownership: Hospital
Use: Emergency
Elevation: Ground Level

Trenton
Atsion Helistop
Lat. 39-45 Long. 74-43
Service:
Size: 85' x 85'
Ownership: Private
Use: Private/Emergency
Elevation: Ground Level

Trenton
#Congo Helistop
Lat. 40-15 Long. 72-42
Service:
Size: 100' x 100'
Ownership: Congoleum-Nairn, Inc.
Use: Private
Elevation: Ground Level

Trenton
Hopatcong Helistop
Lat. 40-55 Long. 74-40
Service:
Size: 75' x 75'
Ownership: Private
Use: Private/Emergency
Elevation: Ground Level

Trenton
#Barnegat Light Helistop
Dept. of Environmental Protection
Lat. 39-45-00 Long. 74-07-00
Service:
Size: 75' x 75'
Ownership: State of New Jersey
Use: State/Emergency
Elevation:

Trenton
Briehler
Service:
Size: 350' x 100'
Ownership: Private
Use: Public
Elevation: Ground Level

Trenton
#Trenton Heliport
Lat. 40-13-50 Long. 74-46-05
Service:
Size: 500' x 500'
Ownership: Government
Use: Government/Emergency
Elevation: Ground Level

NEW JERSEY - continued

Trenton
D.O.T. Heliport
Lat. 40-15 Long. 74-47
Service:
Size: 100' x 100'
Ownership: Government
Use: Private/Emergency
Elevation: Ground Level

Trenton
Mercer County Heliport
Lat. 40-17 Long. 74-49
Service:
Size:
Ownership: Public
Use: Public - Ronson
Aviation, Inc.
Elevation: Ground Level

Trenton
New Jersey State Fair, Heliport
1648 Nottingham Way 08619
Service:
Size:
Ownership: N. J. State Fair, Inc.
Use: Public
Elevation: Ground Level

Trenton
#National Guard Training Center Helistop
Lat. 40-07 Long. 74-02
Service:
Size:
Ownership: N. J. National Guard
Use: Private/Emergency
Elevation: Ground Level

Trenton
Ewing Complex Heliport
Lat. 40-16 Long. 74-47
Service:
Size: 85' x 85'
Ownership: Private
Use: Private
Elevation: Ground Level

Trenton
Quail Farm Helistop
Lat. 40-06-00 Long. 74-19-05
Service:
Size: 100' x 100'
Ownership: N.J. State Forest
Fire Service
Use: State/Emergency
Elevation: Ground Level

Skylands
#Skylands Helistop (Ringwood)
Lat. 41-08- Long. 74-15
Service:
Size:
Ownership: Government
Use: Government/Emergency
Elevation: Ground Level

NEW JERSEY - continued

Trenton
#Trenton Heliport
Lat. 40-13 Long. 74-46
Service:
Size: 100' x 100'
Ownership: Private
Use: Private
Elevation:

Trenton
Trenton City Heliport
Service:
Size: 100' x 100'
Ownership: State
Use: Public
Elevation: Ground Level

Tuckerton
Tuckerton Armory Helistop
Lat. 39-36-34 Long. 74-19-40
Service:
Size: 100' x 100'
Ownership: N.J. DOD
Use: Private/Emergency
Elevation: Ground Level

Union
Green Lane
Service:
Size: 120' x 240'
Ownership: Elizabethtown Consolidated
Gas Co.
Use: Private
Elevation: Ground Level

Union
Union County Heliport
Lat. 40-41 Long. 78-18
Service:
Size: 75' x 100'
Ownership: Jacobson Manufacturing
Company, Inc.,
Use: Private
Elevation: Ground Level

Union
#Coach & Paddock Heliport
Service:
Size: 100' x 100'
Ownership: Coach & Paddock, Inc.
Use: Public
Elevation: Ground Level

Verona
Verona Helistop
Lat. 40-50-10 Long. 74-14-45
Service:
Size: 75' x 75'
Ownership: Private
Use: Private
Elevation:

NEW JERSEY - continued

Vineland City
National Guard Vineland Armory Helistop
Lat. 39-27 Long. 75-2-35
Service:
Size: 100' x 100'
Ownership: National Guard
Use: Guard/Emergency
Elevation:q Ground Level

Warren County
Liberty Township
AG-Rotors Helistop
Service:
Size: 75' x 75'
Ownership: Private - AG Rotors
Use: Private
Elevation: Ground Level

Washington
#McDonaugh's Heliport
Lat. 40-46 Long. 74-58
Service:
Size: 75' x 75'
Ownership: Private
Use: Private
Elevation: Ground Level

Washington
National Guard Washington Helistop
Lat. 40-45-55 Long. 74-56-3
Service:
Size: 100' x 100'
Ownership: N.J. DOD
Use: Guard/Emergency
Elevation:

Washington
#No. West Jersey Natural Gas, Inc. Helistop
Service:
Size: 75' x 75'
Ownership: Company
Use: Private
Elevation: Ground Level

Watchung
#Fanwood Stone Helistop
Service:
Size: 75' x 75'
Ownership: Fanwood Crushed
Stone
Use: Private
Elevation: Ground Level

Wayne
Cooper Helistop
Lat. 40-54-0 Long. 74-15-55
Service: Paved
Size: 80' x 80'
Ownership: Cooper Laboratories
Use: Private
Elevation: Ground Level

NEW JERSEY - continued

Wayne Township
Wayne Office Heliport
Lat. 40-58 Long. 74-15
Service:
Size: 100' x 100'
Ownership: American Cyanamid
Company
Use: Private
Elevation: Ground Level

Weehawken
Lincoln Tunnel Heliport
500 Boulevard East
Lat. 40-46 Long. 74-01
Service:
Size: 75' x 75'
Ownership: The Port Authority
of New York & New
Jersey
Use: Private/Emergency
Elevation: Rooftop

West Berlin
Standard Electric Mfg. Co.
Service:
Size: 75' x 75'
Ownership: Private
Use: Private
Elevation: Ground Level

Westfield
#Fanwood Stone Heliport
141 Central Avenue 07090
Service:
Size:
Ownership: Fanwood Crushed
Stone Co.
Use: Private
Elevation: Ground Level

West Long Branch
EAL Heliport
Lat. 40-18-0 Long. 74-1-33
Service:
Size: 85' x 85'
Ownership: Electronic Association
Inc.
Use: Private
Elevation: Ground Level

West Orange
NJARNG Heliport
Service:
Size: 100' x 100'
Ownership: NJARNG New Jersey Army
National Guard
Use: Guard/Emergency
Elevation: Ground Level

West Orange
Pleasantville Farm Heliport
757 Eagle Rock Avenue
Lat. 40-51 Long. 74-17
Service:
Size: 75' x 75'
Ownership: Private
Use: Private
Elevation: Ground Level

NEW JERSEY - continued

West Orange
West Orange West Heliport
Lat. 40-47-15 Long. 74-15-20
Service:
Size: 75' x 75'
Ownership: Private
Use: Private
Elevation:

Westville
#Eagle Point Plant Heliport
Lat. 39-52 Long. 75-09
Service:
Size: 85' x 85'
Ownership: Texaco, Inc.
Use: Private
Elevation: Ground Level

West Windsor
#Perrine Heliport
Service:
Size: 75' x 75'
Ownership: Private
Use: Private
Elevation: Ground Level

#West Windsor
Service:
Size: 75' x 75'
Ownership: AG Rotors, Inc.
Use: Private
Elevation: Ground Level

Whippany
#Rowe International, Inc. Heliport
Lat. 40-49 Long. 74-26
Service:
Size: 100' x 100'
Ownership: Private - Rowe
International, Inc.
Use: Private
Elevation: Ground Level

Whippany
Surbaban Propane Gas Corp. Heliport
Rt. 10
Service:
Size: 150' x 150'
Ownership: Private
Use: Private
Elevation: Ground Level

Whitehouse
#Ryland Inn Heliport, Route 22
Lat. 40-36 Long. 74-44
Service:
Size: 480' x 185'
Ownership: Private
Use: Public
Elevation: Ground Level

NEW JERSEY - continued

Whitehouse
#Readington Township Municipal Helistop
Lat. 40-36 Long. 74-46
Service:
Size:
Ownership: Municipal
Use: Public
Elevation: Ground Level

Willingboro
#Levitt Helistop
Route 130
Lat. 40-03 Long. 74-53
Service:
Size: 75' x 75'
Ownership: Levitt & Sons
Use: Public
Elevation: Ground Level

Willingboro
Rancocas Valley Hospital Heliport
Sunset Road
Lat. 40-2-48 Long. 74-52-48
Service:
Size: 100' x 100'
Ownership: Rancocas Hospital
Use: Emergency
Elevation:

Winslow Township
New Freedom Switching Station Heliport
Lat. 39-44 Long. 75-58
Service:
Size: 75' x 75'
Ownership: Private
Use: Private
Elevation: Ground Level

Woodbridge
#Administration Building Helistop
Lat. 40-23 Long. 74-10
Service:
Size: 100' x 100'
Ownership: N. J. Highway Authority
Use: Official
Elevation: Ground Level

Woodbridge
Alexanders Menlo Park Helistop
Lat. 40-32-58 Long. 74-20-10
Service:
Size: 35' x 35'
Ownership: Alexanders, Inc.
Use: Private
Elevation: Ground Level

Woodbridge
#Elizabethtown Helistop
1 Elizabeth Place
Lat. 40-33 Long. 74-18
Service:
Size: 100' x 100'
Ownership: Elizabethtown Gas Co.
Use: Private
Elevation: Ground Level

NEW JERSEY - continued

Woodbridge
#Groves Helistop
Lat. 40-33 Long. 74-19
Service:
Size: 75' x 75'
Ownership:
Use: Private
Elevation: Ground Level

Woodbridge
#Hess Oil Company Heliport
Service:
Size: 100' x 100'
Ownership: Hess Oil Co.
Use: Private
Elevation: Ground Level

Woodbridge
#Perth Amboy Helistop
Lat. 40-32 Long. 74-15
Service:
Size:
Ownership: Amerada Hess Corp.
Use: Private
Elevation: Ground Level

Woodbridge
National Guard Woodbridge Armory Helistop
Lat. 40-30-30 Long. 74-17-30
Service:
Size: 100' x 100'
Ownership: National Guard
Use: Guard/Emergency
Elevation: Ground Level

Woodbridge
Prudential Woodbridge Helistop
Lat. 40-33-35 Long. 74-19-25
Service:
Size: 60' x 60'
Ownership: Prudential Insurance Co.
Use: Private
Elevation: Ground Level

Woodbridge
Ronson Heliport
#1 Ronson Road
Lat. 40-33 Long. 74-19
Service: Fuel, lights
Size: 100' x 80'
Ownership: Ronson Corp.,
Use: Private, prior permission
Elevation: Ground Level

Woodbridge Township
#Sewaren Generating Station
Service:
Size: 75' x 75'
Ownership: Public Service Electric & Gas Co.
Use: Private
Elevation: Ground Level

NEW JERSEY - continued

Woodbridge
#State Police-Bloomfield Helistop
Lat. 40-50-19 Long. 74-10-46
Service:
Size: 100' x 100'
Ownership: State Police
Use: Private/Emergency
Elevation: Ground Level

Woodbridge
Sutton Metro Park Heliport
Lat. 40-35 Long. 74-20
Service:
Size: 100' diameter
Ownership: Sutton Construction
Co.
Use: Private/Emergency
Elevation: Ground Level

Woodbridge
#Tenneco Helistop
Lat. 40-30-50 Long. 74-19-30
Service:
Size: 100' x 100'
Ownership: Tenneco Chemical Inc.
Use: Private
Elevation: Ground Level

Woodbridge
Terminal Rahway Helistop
Lat. 40-36-00 Long. 74-15-30
Service:
Size: 75' x 75'
Ownership: Terminal Construction
Use: Private
Elevation: Ground Level

Woodbridge
#Vineland Armory Helistop
Lat. 39-27 Long. 75-02
Service:
Size: 100' x 100'
Ownership: 1st Brigade
50th Armored
Div. NJARNG
Use: Guard/Emergency
Elevation: Ground Level

Woodbridge
#Woodbridge Army Helistop
Lat. 40-30 Long. 74-17
Service:
Size: 75' x 75'
Ownership: 1st Brigade
50th Armored Div.
NJARNG
Use: Private/Emergency
Elevation: Ground Level

NEW JERSEY - continued

Woodbury
Mid-Atlantic Park Helistop
Lat. 39-49-56 Long. 75-11-36
Service:
Size: 100' x 100'
Ownership: Municipal
Use: Public
Elevation: Ground Level

Woodbury
Shell Woodbury #1 Helistop
Lat. 39-50 Long. 75-13
Service:
Size: 100' x 100'
Ownership: Shell Chemical
Use: Private
Elevation: Ground Level

Woodridge
#Curtiss Wright Helistop
Lat. 40-51 Long. 74-05
Service:
Size:
Ownership: Company
Use: Private
Elevation: Ground Level

Woodridge
#Terminal Construction Heliport
Lat. 39-49 Long. 75-12
Service:
Size:
Ownership: Terminal Construction
Co.
Use: Private
Elevation: Ground Level

Woodglen
Lebanon Township Building Heliport
Lat. 40-43 Long. 74-53
Service:
Size: 50 acres turf
Ownership: Private
Use: Private/Emergency
Elevation:

Wyckoff
Braen Helistop
Lat. 41-01 Long. 74-09
Service:
Size: 75' x 75'
Ownership: Private
Use: Private
Elevation:

Yardville
#Buckleys Heliport
Service:
Size: 75' x 75'
Ownership: Private
Use: Public
Elevation: Ground Level

NEW JERSEY - continued

Yardville
#Katex Heliport
Service:
Size: 150' x 50'
Ownership: Kaye-Tex Mfg. C.
Use: Private
Elevation: Ground Level

Yardville
#Stauffer Heliport
Lat. 40-10 Long. 74-40
Service:
Size: 50' x 50'
Ownership: Stauffer Chemical Co.
Use: Private
Elevation:

NEW MEXICO

Alamogordo
MAST Helipad
Lat. 32-53 Long. 105-56
Service:
Size: 90' x 90'
Ownership: Private
Use: Emergency
Elevation: Ground Level

Albuquerque
Coronado Heliport
Lat. 35-11 Long. 106-34
Service: All services
Size:
Ownership: Private
Use: Public
Elevation: Ground Level

Albuquerque
Albuquerque Intl. Airport Heliport
Lat. 35-02-42 Long. 106-36-01
Service: All services
Size:
Ownership: Municipal
Use: Commercial
Elevation: Ground Level

Albuquerque
Helispot Rancho de Albuquerque
Service:
Size: 100' x 100' sod
Ownership: William P. Cutter
Use: Private
Elevation: Ground Level

Las Cruces
Las Cruces Heliport
Lat. 32-19 Long. 106-46
Service:
Size: 100' x 80'
Ownership:
Use:
Elevation: Ground Level

NEW MEXICO - continued

Playas
Playas Medical Building Heliport
Lat. 31-54 Long. 108-32
Service:
Size: 43' x 43'
Ownership: Medical Building
Use: Emergency
Elevation: Ground Level

Santa Fe
St. Johns College Heliport
Lat. 35-40 Long. 105-55
Service:
Size: 300' x 150'
Ownership: College, private
Use: Private/Emergency
Elevation: Ground Level

Sante Fe
St. Vincent Hospital
230 E. Palace Avenue
Service:
Size: 60' x 60'
Ownership: Private
Use: Emergency
Elevation: Ground Level

Truth or Consequences
J. F. Pad Heliport
Lat. 33-07 Long. 107-16
Service:
Size: 150' x 150'
Ownership: Private
Use: Private
Elevation: Ground Level

NEW YORK

Albany
St. Peter's Hospital Heliport
315 South Manning Blvd.
Service:
Size: Grass area rear of hospital
Ownership: Hospital
Use: Emergency
Elevation: Ground Level

Albany
Veterans Administration Hospital Heliport
113 Holland Avenue
Service:
Size:
Ownership: Hospital
Use: Emergency
Elevation: Ground Level

NEW YORK - continued

Albion
Nesbitt Heliport
Lat. 43-13 Long. 78-12
Service:
Size: 200' x 200'
Ownership: Nesbitt Enterprises, Inc
Inc.
Use: Private
Elevation: Ground Level

Alligerville
Benbyre Farm Heliport
Lat. 41-48 Long. 74-11
Service:
Size: 200' x 800'
Ownership: Private
Use: Private
Elevation: Ground Level

Amenia
Amenia Sand & Gravel Helipad
Service:
Size: 60' x 60'
Ownership: Amenias Sand & Gravel,
Inc.
Use: Private, VFR only
Elevation: Ground Level

Armonk
IBM Headquarters Heliport
Lat. 48-08 Long. 73-43
Service:
Size: 50' x 50'
Ownership: Private
Use: Private
Elevation: Ground Level

Armonk
Old Orchard Road Heliport
Lat. 41-06 Long. 73-42
Service:
Size: 65' x 65'
Ownership: Private
Use: Private
Elevation: Ground Level

Astoria
Astoria Heliport
Lat. 40-47 Long. 73-54
Service:
Size: 100' x 100'
Ownership: Private
Use: Private
Elevation: Ground Level

Batavia
Gautieri Heliport
Lat. 42-59 Long. 78-10-47
Service:
Size: 50' x 50'
Ownership: Private
Use: Private
Elevation: Rooftop

NEW YORK - continued

Bay Park
Bay Park Marina Helipad
Lat. 40-37 Long. 73-40
Service:
Size: 80' x 60'
Ownership: Private
Use: Private
Elevation:

Batavia
N.Y. State Police
Troop A - Heliport
Service:
Size: 100' x 75'
Ownership: State Police
Use: Emergency
Elevation: Ground Level

Bethpage, Long Island
Mid-Island Hospital Heliport
4295 Hempstead Turnpike
Service:
Size: 100' x 100'
Ownership: Private
Use: Public
Elevation: Ground Level

Binghamton
Our Lady of Lourdes Memorial Hospital
Heliport
169 Riverside Drive
Service:
Size: 50' x 50'
Ownership: Hospital
Use: Emergency
Elevation: Ground Level

Bohemia
Dayton T. Brown, Inc. Test Labs Heliport
Lat. 40-46-30 Long. 73-6-0
Size: 300' 195'
Ownership: Private
Use: Private
Elevation: Ground Level

Buffalo
Kenmore Mercy Hospital Heliport
Elmwood Street
Lat. 42-58 Long. 78-52
Service:
Size: 100' x 100'
Ownership: Hospital
Use: Emergency
Elevation: Ground Level

Buffalo
Marine Midland Center Helipad
One Marine Midland Center
Lat. 42-54-47 Long. 78-52-35
Service:
Size: 30' x 30'
Ownership: Marine Midland Bank
Use: Private
Elevation: Rooftop

NEW YORK - continued

Buffalo
Prior Aviation Heliport
Service:
Size: 75' x 75'
Ownership: Niagara Frontier Transportation Authority
Use: Public
Elevation: Ground Level

Buffalo
Sheehan Memorial Emergency Hospital Heliport
108 Pine Street
Service:
Size: 75' x 75'
Ownership: Hospital - Donated by the Firefighters & AMVETS
Use: Emergency
Elevation: Ground Level

Canadaigua
New York State Police Heliport
Lat. 42-58 Long. 77-20
Service:
Size: 75' x 100'
Ownership: State Police
Use: State Police & Emergency
Elevation: Ground Level

Cheektowaga
Conax Heliport
Lat. 42-54 Long. 78-45
Service:
Size: 40' x 40'
Ownership: Private
Use: Private
Elevation: Ground Level

Cheektowaga
Gardenville Industrial Park Heliport
Lat. 42-52 Long. 78-45
Service:
Size: 70' x 50'
Ownership: Private
Use: Private
Elevation: Ground Level

Cheektowaga
Lake Steel Heliport
Lat. 78-44 Long. 42-53
Service:
Size: 200' x 200'
Ownership: Lake Steel, Inc.
Use: Private
Elevation: Ground Level

College Point
Traulsen College Point Heliport
Lat. 40-46 Long. 73-51
Service:
Size: 28' x 28'
Ownership: Private
Use: Private
Elevation: Ground Level

NEW YORK - continued

Cuba
Cuba Memorial Hospital Heliport
140 West Main Street
Service:
Size: 120' x 75'
Ownership:
Use: Emergency
Elevation: Ground Level

East Meadow
Nassau County Medical Center Helipad
2201 Hempstead Turnpike
Service:
Size: 100' x 75'
Ownership: Municipal
Use: Emergency
Elevation: Ground Level

East Rockaway
Bay Park Heliport
1490 Franklin Avenue
Lat. 40-37-30 Long. 73-40-42
Service:
Size: 60' x 80' asphalt
Ownership: Nassau County Police Dept.
Use: Private
Elevation: Ground Level

Edgemere
Peninsula Hospital Center
51-15 Beach Channel Drive
Lat. 40-36 Long. 73-47
Service:
Size: 75' x 75'
Ownership: Hospital
Use: Emergency
Elevation: Ground Level

Ellenville
Kittner Heliport
Lat. 41-46-15 Long. 74-28
Service:
Size: 100' x 50'
Ownership: Private - Ernest Kittner
Use: Private
Elevation: Ground Level

Ellenville
L. H. J. Heliport
Lat. 41-43 Long. 74-23-30
Service: 100 oct.
Size: 3840' x 60'
Ownership: L.H.J. Corp.
Use: Public - Operator - Ernest Kittner
Elevation: Ground Level

Elmont
Belmont Park Helistop
Lat. 40-42-52 Long. 73-42-39
Service:
Size: 40' x 75'
Ownership: New York Racing Association, Inc.
Use: Private
Elevation: Ground Level

NEW YORK - continued

Endicott
IBM Heliport
Lat. 42-06 Long. 76-10
Service:
Size:
Ownership: IBM
Use: Private - prior permission
required
Elevation: Ground Level

Endicott
MDC Site #1
Lat. 42-06 Long. 76-11
Service:
Size: 90' x 90'
Ownership: Private
Use: Emergency
Elevation: Ground Level

Flushing
Colonial Sand & Stone Heliport
Lat. 40-46 Long. 73-52
Service:
Size: 30' x 30'
Ownership: Private
Use: Private
Elevation: Ground Level

Gainesville
Eastern Helicopter
Lat. 42-38 Long. 78-10
Service: 80, 100 octane
Size: 40' x 60'
Ownership: Eastern Helicopter
Service - Private
Use: Private
Elevation: Ground Level

Garden City
Island Heliport
Lat. 40-44-40 Long. 73-30
Service: 100 oct & Jet A
Size: 150' x 300'
Ownership: Island Helicopters,
Inc.
Use: Public
Elevation: Ground Level

Glen Cove
Merrill-Glen Cove Heliport
Lat. 40-52 Long. 73-35
Service:
Size: 150' x 200'
Ownership: Robert G. Merrill
Use: Private
Elevation: Ground Level

Hamburg
Heussler Heliport
3580 Lake Shore Road
Lat. 42-47 Long. 78-50
Service: 80 oct.
Size: 100' x 60'
Ownership: Heussler Air Service
Corp.,
Use: Public
Elevation: Ground Level

NEW YORK - continued

Haverstraw
Bowline Point
Lat. 41-12 Long. 73-57
Service:
Size: 75' x 75'
Ownership: Orange & Rockland
Utilities
Use: Private
Elevation: Ground Level

Hempstead
Alexander's-Roosevelt Field Heliport
Lat. 40-44 Long. 75-37-30
Service:
Size: 45' x 45'
Ownership: Alexander's Inc.
Use: Private
Elevation: Rooftop

Hempstead
Hempstead Village Heliport
Lat. 40-21 Long. 73-36
Service:
Size: 156' x 85'
Ownership: Private
Use: Private
Elevation: Ground Level

Hicksville
Bond-Margolis Projects Heliport
380 N. Broadway
Service:
Size: 100' x 500'
Triangle
Ownership: 380 Bomar Co.
Use: Private
Elevation: Ground Level

Hillsdale
Sir William Heliport
Lat. 42-12 Long. 73-32
Service: Fuel
Size: 60' x 60'
Ownership: Private
Use: Private
Elevation: Ground Level

Hilton
Hilton Heliport
Lat. 43-16-09 Long. 77-50-55
Service: 80, 100 octane
Size: 16' x 16'
Ownership: Private
Use: Public
Elevation: Ground Level

Hopewell
Hopewell Junction
IBM Fishkill Plant Heliport
Lat. 41-32 Long. 73-49
Service:
Size: 50' x 50'
Ownership: International Business
Machines Corp.
Use: Private
Elevation: Ground Level

NEW YORK - continued

Jamaica

Mary Immaculate Hospital Heliport
 Lat. 40-42 Long. 73-48
 Service: Lighted
 Size: 50' x 50' concrete
 Ownership: Hospital
 Use: Emergency
 Elevation: Ground Level

Kenmore

Kenmore Mercy Hospital
 2750 Elmwood Avenue 14217
 Lat. 42-58 Long. 78-52
 Service:
 Size: 100' x 100'
 Ownership: Kenmore Mercy Hospital
 Use: Emergency - prior
 permission
 Elevation: Ground Level

Kings Point

Goodnor Heliport
 Service:
 Size: 35' x 35'
 Ownership: Arlen Realty &
 Dev. Co.
 Use: Private and Police/
 Emergency
 Elevation: Ground Level

Kingston

Benedictine Hospital Heliport
 105 Mary's Ave.
 Lat. 41-55 Long. 74-00
 Service:
 Size: 50' x 50'
 Ownership: Benedictine Hospital
 Use: Emergency
 Elevation: Ground Level

Kingston

IBM Kingston Heliport
 Lat. 41-58 Long. 74-00
 Service:
 Size: 100' x 100'
 Ownership: IBM Corp.
 Use: Private
 Elevation: Ground Level

Lakewood

Dart Heliport
 Service:
 Size: 60' x 60'
 Ownership: R. Dart
 Use: Private
 Elevation: Ground Level

Lancaster

Lake Steel Heliport
 Lat. 42-55 Long. 78-39
 Service:
 Size: 100' x 100' turf
 Ownership: Private
 Use: Private
 Elevation: Ground Level

NEW YORK - continued

Levittown

Nassau Mall Heliport
 Service:
 Size: 75' x 75'
 Ownership: Nassau Mall
 Use: Island Helicopter
 Corp - Charters
 Elevation: Rooftop

Liberty

Hill-Top Heliport
 Lat. 41-46 Long. 74-42
 Service:
 Size: 100' x 100'
 Ownership: Private
 Use: Private
 Elevation: Ground Level

Liverpool

Cross Roads
 Lat. 43-07 Long. 76-12
 Service:
 Size: 50' x 50'
 Ownership: Private
 Use: Private
 Elevation: Ground Level

Lewiston

Mt. St. Mary's Hospital of Niagararia Falls
 5300 Military Road 14092
 Service:
 Size: 70' x 70'
 Ownership: Hospital
 Use: Emergency
 Elevation: Ground Level

Long Beach

Long Beach Memorial Hospital
 455 East Bay Drive
 Lat. 40-36-40 Long. 73-39-08
 Service:
 Size: 90' x 130'
 Ownership: Long Beach Memorial
 Hospital
 Use: Medical Emergencies
 Elevation: Ground Level

Manhasset

North Shore University Hospital Heliport
 300 Community Drive 11030
 Service:
 Size: 64' x 64'
 Ownership: North Shore
 University Hospital
 Use: Emergency
 Elevation: Ground Level

Melville

Huntington Quadrangle Heliport
 Service:
 Size: 200' x 200'
 Ownership: National Bank of
 N.A.
 Use: Island Helicopter
 Corp. - Charters
 Elevation: Ground Level

NEW YORK - continued

Middleport

Murphy's Heliport

Lat. 43-14 Long. 78-29

Service:
 Size: 100' x 100'
 Ownership: B. G. Edward Murphy
 Use: Private
 Elevation: Ground Level

Middletown

NYS Police Troop F Headquarters Heliport

Lat. 41-28 Long. 74-22

Service:
 Size: 100' 75'
 Ownership: NYS, Div. of State
 Police
 Use: State/Emergency
 Elevation: Ground Level

Millbrook

State Police

Troop K Heliport

Lat. 41-47-00 Long. 73-43-

Service:
 Size: One hardtop pad 100' x 75'
 Ownership: N.Y. State Division of
 State Police
 Use: State/Emergency
 Elevation: Ground Level

Mineola

Nassau Hospital Heliport

259 1st Street 11501

Lat. 40-44 Long. 73-37

Service:
 Size: 80' x 80'
 Ownership: Hospital
 Use: Emergency
 Elevation: Rooftop

Mt. Pleasant

Savin Heliport

Lat. 41-06 Long. 73-46

Service:
 Size: 75' x 75'
 Ownership: Private
 Use: Private
 Elevation: Ground Level

Newburgh

Newburgh Heliport

Lat. 41-30 Long. 74-00

Service:
 Size: 100' x 100'
 Ownership: City of Newburgh
 Use: Prior permission
 only
 Elevation: Ground Level

New York City

Evers Heliport

Lat. 40-50-41 Long. 73-48-55

Service: 100 octane
 Size: 2 pads - 40' diameter
 and 1 300' x 40' (floating)
 Ownership: Carl Evers
 Use: Public
 Elevation: Ground Level

NEW YORK - continued

Gowanus Heliport

Lat. 40-39 Long. 74-00

Service:
 Size: 100' x 100'
 Ownership: Private
 Use: Private
 Elevation: Ground Level

New York City

Island's 34th East Heliport

East 34th St. and East River

Service: 100 oct. & ITA
 Size: 150' x 300'
 Ownership: Island Helicopters
 Use: Public
 Elevation: Ground Level

New York City

New York City Heliport

New York Airways Helipad

JFK International

Lat. 40-38-36 Long. 73-47-48

Service: Jet fuel, 100/130
 octane
 Ownership: New York City
 Use: Port of N.Y. Authority
 Elevation: Ground Level

New York City

New York Airways

LaGuardia Airport

Lat. 40-46-16 Long. 73-52-14

Service:
 Size: 60' x 60' areas
 octane
 Ownership: New York City
 Use: Public
 Elevation: Ground Level

New York City

PAN-AM Metroport

East 60th St. & East River

Lat. 40-46-33 Long. 73-57-33

Service: 100 oct. & Jet
 A fuel
 Size: 30' x 300'
 Ownership: Municipal
 Use: Public
 Elevation: Ground Level

New York City

Port Authority Downtown Manhattan

Pier 6, South Street & East River

Service:
 Size: 83' x 83'
 Ownership: Municipa;
 Use: Public
 Elevation: Ground Level

NEW YORK - continued

New York City
 Port Authority Midtown W.
 30th St. Heliport
 West 30th St. & Hudson River
 Lat. 40-45-16 Long. 74-00-27
 Service: 80/100 octane, jet
 fuel
 Size: 2 pads 80' diameter
 Ownership: Port of Authority
 of N.Y. & N.J.
 Use: Public
 Elevation: Ground Level

New York City
 Traulsen-College Point Heliport
 Service:
 Size: 28' x 28'
 Ownership: H. Traulsen, Sr.
 Use: Private
 Elevation: Ground Level

New York City
 West 59th Street Heliport
 Lat. 40-46 Long. 73-59
 Service:
 Size: 100' x 50'
 Ownership: Private
 Use: Private
 Elevation: Ground Level

New York City
 World Trade Center Helistop
 1 World Trade Center
 Service:
 Size: 50' x 55'
 Ownership: Port Authority
 of NY & NJ
 Use: Port Authority
 only
 Elevation: Rooftop

New York City
 World Trade Center Heliport
 1 World Trade Center
 212/466-4357
 Service:
 Size: 150' x 180'
 Ownership: Port Auth. of NY & NJ
 Use: Private
 Elevation: Ground Level

Niagara Falls
 Goat Island Heliport
 Lat. 43-05 Long. 79-04
 Service: 80 oct.
 Size: 50' x 75'
 Ownership: Heussler Air Service
 Corp.-Charter, Sight-
 seeing
 Use: Private/Emergency
 Elevation: Ground Level

NEW YORK - continued

Niagara Falls
 Goat Island Heliport
 Service: 100 oct.
 Size: 100' x 120'
 Ownership: Niagara Frontier
 Parks
 Use: Private - prior
 permission required
 Elevation: Ground Level

Niagara Falls
 Mount St. Mary's Hospital Heliport
 Lat. 43-09-113 Long. 79-01-49
 Service:
 Size: 70' x 70'
 Ownership: Hospital
 Use: Emergency
 Elevation: Ground Level

Oneida
 State Police Troop D Heliport
 Sedge of Oneida
 Lat. 43-45 Long. 75-37
 Service:
 Size: 100' x 75'
 Ownership: New York State
 Division of State
 Police
 Use: Private
 Elevation: Ground Level

Onondaga Hill
 Broad Road,
 Community-General Hospital Heliport
 Service:
 Size: 75' diameter circle
 Ownership: Hospital
 Use: Emergency - operator
 Camillus Airport, Inc
 Elevation: Ground Level

Owego
 Susquehanna Heliport
 Lat. 42-06-01 Long. 76-13-07
 Service:
 Size: 100' x 100'
 Ownership: IBM Corp.
 Use:
 Elevation: Ground Level

Patchogue
 Norman Kurrrass Contractor, Inc. Heliport
 Lat. 40-48 Long. 72-55
 Service:
 Size: 150' x 100'
 Ownership: Private
 Use: Private
 Elevation:

Pearl River
 Lederle Heliport
 Lat. 41-03 Long. 74-01
 Service:
 Size: 200' x 200'
 Ownership: American Cyanamid Co.
 Use: Private - prior
 permission required
 Elevation: Ground Level

NEW YORK - continued

Peekskill

Alexander's Cortlandt Heliport
 Service:
 Size: 75' x 75'
 Ownership: Alexander's
 Use: Private - prior
 permission required
 Elevation: Ground Level

Peekskill

Peekskill Heliport
 Lat. 41-15 Long. 73-58
 Service: Fuel, repairs
 Size:
 Ownership: Private - James
 Martin
 Use: Public
 Elevation: Ground Level

Port Jefferson

St. Charles Hospital
 200 Belle Terre Road
 Lat. 40-56 Long. 73-03
 Service:
 Size: 80' x 80'
 Ownership: St. Charles Hospital
 Use: Emergency
 Elevation: Ground Level

Port Washington

Thomson Industries Heliport
 Lat. 40-50 Long. 73-43
 Service: Fuel
 Size: 200' diameter circle
 Ownership: Thomson Industries,
 Inc.
 Use: Private
 Elevation: Ground Level

Poughkeepsie

Dutton Lumber Corp. Heliport
 Service:
 Size: 30' x 30'
 Ownership: Dutton Lumber Corp.
 Use: Private, Emergency
 only
 Elevation: Ground Level

Poughkeepsie

N. Y. State Police - Troop K (mun)
 Service:
 Size: 100' x 75'
 Ownership: Div. of State
 Police
 Use: Private/Emergency
 Elevation: Ground Level

Poughkeepsie

IBM Heliport
 Service:
 Size: 50' x 50'
 Ownership: IBM Corp.
 Use: Private - IBM
 Elevation: Ground Level

NEW YORK - continued

Poughkeepsie

Vassar Brothers Hospital Heliport
 Lat. 41-42 Long. 73-57
 Service:
 Size: 75' x 100'
 Ownership: Private
 Use: Private
 Elevation: Ground Level

Remsenberg

Carter's Heliport
 Lat. 40-48 Long. 72-42
 Service:
 Size: 30' x 30'
 Ownership: Arthur L. Carter
 Use: Private
 Elevation: Ground Level

Ripley

Exit 61 Heliport
 Lat. 42-16 Long. 79-44
 Service:
 Size: 150' x 150'
 Ownership: Private
 Use: Private
 Elevation: Ground Level

Rochester

Bishop Kearney Heliport
 Lat. 43-10 Long. 77-30
 Service:
 Size: 1200 x 500
 Ownership: High School
 Use: Private - Military
 use only
 Elevation: Ground Level

Rockville Center

Mercy Emergency Helipad
 Lat. 40-45 Long. 73-37
 Service:
 Size: 61' x 61'
 Ownership: Mercy Hospital
 Use: Emergency Use Only
 Elevation: Ground Level

St. James, L.I.

Gyrodyne Heliport
 Lat. 40-53-45 N Long. 73-8-30 W
 Service:
 Size: 200' x 200'
 Ownership: Gyrodyne Co., of
 America, Inc.
 Use: Private - Emergency
 landing or prior
 permission required
 Elevation: Ground Level

NEW YORK - continued

Schenectady
 Bondale Construction Co. Heliport
 Service:
 Size: 75' x 200'
 Ownership: Company
 Use: Private
 Elevation:

Schenectady
 Pike Heliport
 Lat. 42-48 Long. 73-57
 Service:
 Size: 156' x 68'
 Ownership: Private
 Use: Private
 Elevation: Ground Level

Smithtown
 St. John's Smithtown Hospital Heliport
 Rt. 25A,
 Service:
 Size:
 Ownership: Hospital
 Use: Emergency
 Elevation: Ground Level

Southampton
 Southampton Heliport
 Lat. 40-50 Long. 72-28
 Service:
 Size: 51' x 51'
 Ownership: Village of Southampton
 Use: Public
 Elevation: Ground Level

Spring Valley
 Decair Heliport
 Service: 100 oct. Jet A fuel
 Size: 100' x 170'
 Ownership: Decair Helicopters, Inc.
 Use: Public - Charter - Instruction
 Elevation: Ground Level

Spring Valley
 Prentice-Hall Helistop
 Lat. 41-05-35 Long. 73-58-57
 Service:
 Size: 100' x 100'
 Ownership: Prentice-Hall, Inc.
 Use: Private/Emergency
 Elevation: Ground Level

Spring Valley
 Ramapo Hospital Heliport
 Lat. 41-08 Long. 74-01
 Service:
 Size: 60' x 60'
 Ownership: Hospital
 Use: Emergency
 Elevation: Ground Level

NEW YORK - continued

Clifton
 Staten Island
 Pouch Heliport
 1 Edgewater Street
 Lat. 40-37-02 Long. 74-03-57
 Service:
 Size: 160' x 160'
 Ownership: Pouch Terminal, Inc.
 Use: Private
 Elevation: Ground Level

Staten Island
 U.S. Public Health Service Hospital
 Bay Street & Vanderbilt Avenue
 Lat. 47-37-17 N Long. 74-41-30 W
 Service:
 Size: 150' x 150'
 Ownership: Federal
 Use: Pvt. (Fed Gov't) Emergency
 Elevation: Ground Level

Syracuse
 Timbello Heliport
 Lat. 43-03-00 Long. 76-04-00
 Service: Fuel-80, 100 oct.
 Size: 100' x 100'
 Ownership: Timbello Helicopters, Inc.
 Use: Public
 Elevation: Ground Level

Tonawando
 Ganny Heliport
 Lat. 43-01 Long. 78-48
 Service:
 Size: 150' x 150'
 Ownership: Private
 Use: Private
 Elevation: Ground Level

Tuxedo
 Sterling Forest Heliport
 Lat. 41-13 Long. 74-11
 Service:
 Size: 32 Triangle
 Ownership: Sterling Forest Corp.
 Use: Private
 Elevation: Ground Level

Valhalla
 Savin Helistop
 Lat. 40-06 Long. 73-46
 Service:
 Size: 75' x 75'
 Ownership: Savin Business Machines Corp.,
 Use: Private
 Elevation: Ground Level

NEW YORK - continued

Westhampton Beach
 Alexander's Westhampton Heliport
 Lat. 40-45-30 Long. 72-39
 Service:
 Size: 50' x 50'
 Ownership: Private, Alexander's
 Inc.
 Use: Private
 Elevation: Ground Level

Washington Hollow
 Service:
 Size: 100' x 75'
 Ownership: State Police
 Use: Private/Emergency
 Elevation: Ground Level

White Plains
 White Plains Heliport
 Lat. 41-04-30 Long. 73-43-00
 Service: 80, 100, 115 oct.
 and turbine fuel
 Size: 500' x 250' ramp area
 to W of Terminal Bldg
 Ownership: County of Westchester

NORTH CAROLINA

Aberdeen
 Moore Memorial Hospital
 Service:
 Size: 50' x 50'
 Ownership: Hospital
 Use: Emergency
 Elevation: Ground Level

Banner Elk
 Beech Mountain Helipad
 Lat. 36-09 Long. 81-53
 Service:
 Size:
 Ownership:
 Use:
 Elevation:

Burlington
 Municipal Heliport
 Lat. 36-03 Long. 79-29
 Service: 100/130 Fuel
 Size:
 Ownership: Public
 Use: Public
 Elevation:

NORTH CAROLINA - continued

Chapel Hill
 North Carolina Memorial Hospital
 Pittsboro Road
 Service:
 Size:
 Ownership: Hospital
 Use: Emergency
 Elevation:

Charlotte
 Charlotte Memorial Hospital and
 Medical Center
 1000 Blythe Blvd
 Service:
 Size:
 Ownership: Hospital
 Use: Emergency
 Elevation:

Charlotte
 Charlotte Law Enforcement Center
 Charlotte Police Dept. Heliport
 Lat. 35-13 Long. 80-50
 Service:
 Size: 25' x 25'
 Ownership: Police
 Use: Private/Emergency
 Elevation: Ground Level

Charlotte
 Enterprise Heliport
 Lat. 35-14 Long. 80-50
 Service:
 Size: 1000' x 600'
 Ownership: Private
 Use: Private
 Elevation: Ground Level

Charlotte
 1901 South Tryon Street
 Service: Fuel
 Size: 50' x 50'
 Ownership: Private
 Use: Private
 Elevation: Ground Level

Charlotte
 Sharon Heliport
 Lat. 35-09 Long. 80-49
 Service:
 Size: 400' x 200'
 Ownership: Private
 Use: Private
 Elevation: Ground Level

Durham
 Downtowner Motor Inn
 Service:
 Size: 40' x 40'
 Ownership: Private
 Use: Private
 Elevation: Rooftop

NORTH CAROLINA - continued

Fort Bragg

Womack Army Hospital

Lat. 38-8 N Long. 79-0 W

Service: Lighted helipad,
pad and windsock
Size: 100' x 100'
Ownership: Government
Use: Medical Evacuation
Elevation: Ground Level

Greensboro

Law Enforcement Center Heliport

Lat. 36-04 Long. 79-47

Service:
Size: 34' x 34'
Ownership:
Use:
Elevation:

Murphy

Tusquitee Heliport

Lat. 35-04 Long. 84-01

Service:
Size: 150' x 150'
Ownership: Private
Use: Private
Elevation: Ground Level

Nag's Head

The Carolinian Hotel Heliport

Service:
Size:
Ownership: Private
Use: Public
Elevation: Ground Level

Pinehurst

Moore Memorial Hospital

Carthage Road, Box 3000 28374

Service:
Size:
Ownership: Hospital/Private
Use: Emergency
Elevation: Ground Level

Pineville

Bar Fly Corp. Heliport

Lat. 35-03 Long. 81-00

Service: Lighted, repairs
Size: 40' x 40'
Ownership: Private
Use: Private
Elevation: Ground Level

Pineville

Carowinds Heliport

Lat. 35-06 Long. 80-56

Service:
Size: 400' x 200'
Ownership: Private
Use: Private
Elevation: Ground Level

NORTH CAROLINA - continued

Pittsboro

ATT Heliport

Service:
Size: 100' x 100'
Ownership: Private
Use: Private
Elevation: Ground Level

Raleigh

Cameron-Brown Building

Six Forks Road

Service: Lighted, marked
Size: 50' x 40'
Ownership: Private
Use: Private
Elevation: Rooftop

Raleigh

Administration Building

Lat. 35-46 Long. 78-38

Service: Lighted, marked
Size: 50' x 43'
Ownership: Private
Use: Private
Elevation: Rooftop

Tray

Birds Next Heliport

Lat. 35-21 Long. 79-53

Service:
Size: 115' x 115'
Ownership: Private
Use: Private
Elevation: Ground Level

Wilmington

Cape Fear Memorial Hospital Heliport

5301 Wrightsville Avenue 28401

Lat. 34-13 Long. 77-52

Service:
Size: 150' circle
150' x 150'
Ownership: Cape Fear Memorial
Hospital - Private
Use: Emergency/delivery
of patients to &
from hospital
Elevation: Ground Level

Wilmington

New Hanover Memorial Hospital

2131 S. 17th Street

Service:
Size:
Ownership: Hospital
Use: Emergency
Elevation:

NORTH DAKOTA

Arthur
Turner Field Heliport
Lat. 47-03 Long. 97-09
Service: Fuel, marked,
windsock
Size: 350' x 100'
Ownership: Private
Use: Public
Elevation: Ground (Blacktop)

Bismarck
Bismarck Municipal Heliport
Lat. 46-46 Long. 100-45
Service:
Size:
Ownership: Public
Use: Public
Elevation:

Fargo
New Community Hospital Heliport
Box 2087
Lat. 42-03 Long. 104-10
Service:
Size: 65' x 65'
Ownership: Hospital
Use: Emergency
Elevation:

Hunter
Hunter Heliport
Service:
Size: 80' x 80'
Ownership: Municipal
Use: Public
Elevation: Ground Level

Minot
Trinity Hospital
Main Street & Fourth Ave.,
Lat. 48-14 Long. 101-18
Service:
Size: 50' x 37'
Ownership: Hospital
Use: Hospital/Emergency
Elevation: Rooftop

Williston
Chandler Heliport
Service:
Size: 60' x 80'
Ownership: Private
Use: Public
Elevation: Ground Level

OHIO

Akron
Akron Municipal Helipad
1800 Triplett
Lat. 41-02-18 N Long. 81-28-01 W
Service: Fuel, food
Size: on airport
Ownership: Municipal
Use: Public
Elevation: Ground Level

Akron
Cascade Holiday Inn
5 Cascade Plaza
Lat. 41-04 Long. 81-31
Service: Lighted, marked
Size: 65' x 69'
Ownership: Private
Use: Public
Elevation: Rooftop

Akron
St. Thomas Hospital
4444 N. Main 44310
Lat. 41-05 Long. 81-30
Service:
Size: 100' x 100'
Ownership: Hospital
Use: Hospital/Emergency
Elevation: Rooftop

Alliance
Alliance Hospital Mt. Union
207 E. College 44601
Lat. 40-54-13 Long. 81-06-10
Service: Marked
Size: 16' x 16'
Ownership: Hospital
Use: Hospital/Emergency
Elevation: Rooftop

Ashland
Samaritan Hospital
1256 South Center Street
Lat. 40-51 Long. 82-18
Service: Marked
Size: 50' x 50'
Ownership: Hospital
Use: Emergency
Elevation: Ground Level

Athens
Litton Automated Business Systems
Lat. 39-19-40 Long. 82-02-39
Service: Marked
Size: 100' x 100'
Ownership: Automated Business
Systems
Use: Private
Elevation: Ground Level

OHIO - continued

Attica
 Trans World Helicopter Corp.
 308 East Tiffin Street
 Service:
 Size:
 Ownership: Private
 Use: Public
 Elevation: Ground Level

Austintown
 (Youngstown)
 Power Equipment Heliport
 168 South Meridan Heliport
 Lat. 41-05 Long. 80-43
 Service:
 Size: 50' x 50'
 Ownership: Company
 Use: Private
 Elevation: Ground Level

Bannock
 Ohio River Collieries Co.
 Route 331
 Lat. 40-06 Long. 80-58
 Service:
 Size: 20' x 20'
 Ownership: Company
 Use: Public
 Elevation: Ground Level

Barberton
 Yoder Heliport
 Lat. 41-00-19 Long. 81-36-08
 Service:
 Size: 200' x 200'
 Ownership: Yoder Brothers,
 Inc.
 Use: Private
 Elevation: Ground Level

Beachwood
 Austin Powder Heliport
 3735 Green Road 44122
 Lat. 41-27-30 Long. 81-31-00
 Service:
 Size: 50' x 18'
 Ownership: Private
 Use: Private
 Elevation: Rooftop

Bedford Heights
 Fisher Foods, Inc. Heliport
 5300 Richmond Road
 Lat. 41-25-00 Long. 81-30-00
 Service:
 Size: 20' x 30'
 Ownership: Fisher Foods,
 Inc.
 Use: Private
 Elevation: Ground Level

OHIO - continued

Birmingham
 Ortner Helipad
 Lat. 41-17-35 N Long. 82-22-15 W
 Service: Fuel A6P
 Size: On airport
 Ownership: Private
 Use: Commercial
 Elevation: Ground Level

Blue Ash
 Armel-Byrnes Heliport
 11399 Grooms Road
 Service:
 Size:
 Ownership: Private
 Use: Private
 Elevation: Ground Level

Blue Ash
 Zicks Office Complex Heliport
 5350 Cornell Road
 Service:
 Size:
 Ownership: Private
 Use: Private
 Elevation: Ground Level

Brulssville
 Strattons Heliport
 10605 Greenhaven Parkway
 Service:
 Size:
 Ownership: Private
 Use: Private
 Elevation: Ground Level

Brookfield
 Kirila Heliport
 Route 82 & Bedford Road
 Lat. 40-13-48 Long. 80-33-27
 Service:
 Size: 60' x 60'
 Ownership: Private
 Use: Private
 Elevation: Ground Level

Cadiz
 R & F Heliport
 North Main Street
 Service:
 Size:
 Ownership: Private
 Use: Public
 Elevation: Ground Level

Cambridge
 Guernsey Memorial Hospital Heliport
 1341 North Clark
 Service:
 Size:
 Ownership: Hospital
 Use: Emergency
 Elevation: Ground Level

OHIO - continued

Cameridge

Salt Fork Lodge Heliport
State Route 22

Service:
Size:
Ownership: Lodge
Use: Public
Elevation: Ground Level

Canton

Stark County Sheriff's Heliport
4500 Atlantic Blvd. NE

Service: Marked
Size: 80' x 125'
Ownership: Stark County
Sheriff
Use: Public/Emergency
Elevation: Ground Level

Carrollton

Hibbetts Heliport
Carrollton Motors, Inc.
4094 Canton Road, N. W.

Service:
Size:
Ownership: Private
Use: Private
Elevation: Ground Level

Chillicothe

Ross County Medical Center
425 Chestnut Street
Lat. 39-25 Long. 82-58

Service: Marked
Size: 50' x 50'
Ownership: Hospital
Use: Hospital/Emergency
Elevation: Rooftop

Cincinnati

Amberley Village Police Station
N.W. Ridge and Section Roads

Service:
Size: 150' x 150'
Ownership: Municipal
Use: Public
Elevation: Ground Level

Cincinnati

Children's Hospital
Elland & Bethesda 45229

Service:
Size: 50' circle
Ownership: Private
Use: Hospital/Emergency
Elevation: Rooftop

OHIO - continued

Cincinnati

Christ Hospital
Mt. Auburn Avenue
Lat. 39-07-15 N Long. 84-30-47 W

Service:
Size: 50' x 50' blacktop
Ownership: Private, hospital
Use: Private/Emergency
use
Elevation: Ground Level

Indian Hills

Gallenstein Heliport
7181 Given

Service:
Size:
Ownership: Private
Use: Private
Elevation: Ground Level

Cincinnati

Mays Helistop
8905 Spooky Ridge Lane 45242

Service:
Size: 150' x 150'
Ownership: Private
Use: Private
Elevation: Ground Level

Cincinnati

Western and Southern Heliport
300 Sycamore Street
Lat. 39-05 Long. 84-30

Service:
Size: 175' x 173'
Ownership: Private
Use: Private
Elevation: Rooftop

Cleveland

Air Central Heliport
17877 St. Clair

Service:
Size: 300' x 800'
Ownership: Private
Use: Private
Elevation: Ground Level

Cleveland

Burke Lake Front Airport Heliport
1401 N. Marginal Drive
Lat. 41-31-02 N Long. 81-41-04 W

Service:
Size: 60' x 60'
Ownership: City of Cleveland
Use: Public
Elevation: Ground Level

OHIO - continued

Cleveland
Cleveland Clinic Foundation Heliport
2020 E. 93rd Street
Lat. 41-30 Long. 81-37
Service: Marked
Size: 20' x 20'
Ownership: Hospital
Use: Emergency
Elevation: Ground Level

Cleveland
Cleveland Hopkins Helipad
Cleveland Hopkins Airport
Lat. 41-24-37 N Long. 81-50-36 W
Service:
Size: On Airport 50' x 50'
Ownership: City
Use: Public/Commercial
Elevation: Ground Level

Cleveland
Cleveland Police Department Heliport
East 152nd & St. Clair Avenue
Lat. 41-33 Long. 81-34
Service: Lighted
Size: 40' x 40'
Ownership: Municipal
Use: Police/Emergency
Elevation: Rooftop

Cleveland
Cleveland Lutheran Hospital
2609 Franklin Road
Lat. 41-29 Long. 81-42
Service: Marked
Size: 30' x 30'
Ownership: Hospital
Use: Emergency
Elevation: Rooftop

Cleveland
Deaconess Hospital
4229 Pearl 44109
Lat. 41-26-22 N Long. 81-42-20 W
Service: Marked
Size: 68' x 72'
Ownership: Private
Use: Hospital/Emergency
Elevation: Rooftop

Cleveland
Fisher Foods
2700 E. 40th Street
Lat. 41-29-06 N Long. 81-39-34 W
Service: Marked
Size: 32' x 32'
Ownership: Private
Use: Private
Elevation: Rooftop

OHIO - continued

Cleveland
Orange Village
Richmond Road
Service:
Size: 25' x 25'
Ownership: Federal
Use:
Elevation: Ground Level

Cleveland
90th Artillery Group Helipad
Warrensville Station
Service:
Size: 90' x 90'
Ownership: U.S. Army 90th Artillery
Group
Use: Government
Elevation: Ground Level

Columbus
Bolton Field Heliport
2000 Norton Road
Lat. 39-54-07 N Long. 83-08-12 W
Service: Fuel
Size:
Ownership: City
Use: Public
Elevation: Ground Level

Columbus
Children's Hospital Heliport
561 S 17th Street 43205
Service:
Size: 150' x 240'
Ownership: Private
Use: Hospital Emergency
Elevation: Ground Level

Columbus
Defense Constr. Supply Heliport
3990 E. Broad Street
Lat. 39-58-25 N Long. 82-53-51 W
Service: Marked
Size: 400' x 300'
Ownership: U.S. Govt.
Use: Government/Emergency
Elevation: Ground Level

Columbus
Helicopter Minit Men
3136 Trabue Road
Box 5625-43221
Lat. 39-59 Long. 83-05
Service: Fuel, A&P, lighted,
marked
Size: 50' x 50'
Ownership: Private
Use: Commercial
Elevation: Ground Level

OHIO - continued

Columbus

Motorist Insurance Building Heliport
471 East Broad Street

Service:
Size:
Ownership: Private
Use: Private
Elevation: Rooftop

Columbus

Ohio National Bank
700 W. Broad Street 43216
Lat. 38-56-20 N Long. 83-01-15 W

Service: Marked
Size: 60' x 60'
Ownership: Private
Use: Private/Police &
Hospital
Elevation: Rooftop

Columbus

Ohio State University Hospital
190 N. Oval 43210
Lat. 40-05 Long. 83-04

Service: Marked, lights
Size: 50' x 50'
Ownership: State
Use: Hospital, emergency,
military
Elevation: Rooftop

Columbus

Ohio State University Heliport
2160 West Case Road
Lat. 40-04-30 N Long. 83-04-15 W

Service: Fuel
Size:
Ownership: Private
Use: Public
Elevation: Ground Level

Columbus

Port Columbus International Airport/
Heliport

4400 E. 17th Avenue 43219
Lat. 39-59-41 N Long. 82-53-08 W

Service: Fuel, food
Size:
Ownership: City
Use: Public
Elevation: Ground Level

Columbus

Columbus Police Dept.
3rd & Olentangy River Road
Lat. 39-59 Long. 83-01

Service: Fuel, lighted,
marked
Size: 400' x 450'
Ownership: Municipal
Use: Private
Elevation: Ground Level

OHIO - continued

Columbus

Columbus State Office Tower
100 East Broad Street
Lat. 39-57 Long. 82-59

Service: Marked
Size: 65' x 65'
Ownership: State
Use: Private
Elevation: Rooftop

Copley

Karl R. Rohrer Associates Heliport
3810 Ridge Wood Road

Service:
Size:
Ownership: Private
Use: Private
Elevation: Ground Level

Crestline

Crestline Memorial Hospital
N. Columbus Street
Box 290 44827
Lat. 40-47 Long. 82-44

Service: Marked
Size: 300' x 500'
Ownership: Hospital
Use: Hospital/Emergency
Elevation: Ground Level

Dayton

Coca Cola
901 S. Ludlow Street

Service: 80/100/130 Lights,
beacon, hangar, stor-
age maintenance
Size: 300' x 300'
Ownership: Private
Use: Private
Elevation: Rooftop

Dayton

Good Samaritan Hospital
1425 W. Fairview 45406
Lat. 39-47-16 N Long. 84-14-4 W

Service: Lights, marked
Size: 40' x 40'
Ownership: Good Samaritan
Hospital
Use: Emergency
Elevation: Rooftop

Dayton

St. Elizabeth Hospital Heliport
601 Miami Blvd 45408
Lat. 39-45 Long. 84-12

Service: Marked, lighted
Size: 65' x 70'
Ownership: St. Elizabeth
Hospital
Use: Emergency
Elevation: Rooftop

OHIO - continued

Dayton
 Transportation Center Heliport
 101 East 5th Street
 Lat. 39-45 Long. 84-11
 Service: Lighted, marked
 Size: 32' x 32'
 Ownership: Municipal
 Use: Public
 Elevation: Rooftop

Dellroy
 Atwood Lodge Heliport
 State Route 542
 Lat. 40-32 Long. 81-14
 Service: Marked
 Size: 200' x 200'
 Ownership: Federal
 Use: Public
 Elevation: Ground Level

Dover
 Union Hospital Heliport
 659 Boulevard
 Service:
 Size:
 Ownership: Hospital
 Use: Emergency
 Elevation: Ground Level

East Canton
 Foltz Heliport
 4485 Ravenna S.E. 44730
 Lat. 40-44 Long. 81-14
 Service: Marked
 Size: 25' x 110'
 Ownership: Private
 Use: Private
 Elevation: Ground Level

Elyria
 Elyria Memorial Hospital Heliport
 630 Erner Street
 Service:
 Size:
 Ownership: Hospital
 Use: Emergency
 Elevation: Ground Level

Euclid
 Sheraton Motel Heliport
 27891 Euclid 44132
 Service: Marked
 Size: 100' x 100'
 Ownership: Private
 Use: Private
 Elevation: Ground Level

Fairlawn
 Ruhlin Helistop
 4273 Appianway
 Service:
 Size: 20' x 20'
 Ownership: Private
 Use: Private
 Elevation: Ground Level

OHIO - continued

Fostoria
 Bendix Helipad
 Union St. & Stearns Road
 Service:
 Size: 30' x 30'
 Ownership: Autolite Corp.
 Use: Private
 Elevation: Ground Level

Fredericktown
 Kokosing Heliport
 Waterford Road & SR 13
 Service:
 Size: 20' x 20'
 Ownership: Company
 Use: Private
 Elevation: Ground Level

Fremont
 Chud's Heliport
 Service:
 Size:
 Ownership: Private
 Use: Private
 Elevation: Ground Level

Gahanna
 Municipal Heliport
 2005 Hamilton Road 43213
 Service: Marked
 Size: 200' x 200'
 Ownership: Municipal
 Use: Public
 Elevation: Ground Level

Grafton
 Thomas Heliport
 216 Robson Road
 Service:
 Size:
 Ownership: Private
 Use: Private
 Elevation: Ground Level

Harrison
 Harrison Heliport
 10004 West Road
 Service:
 Size:
 Ownership: Public
 Use: Public
 Elevation: Ground Level

Hillsboro
 Highland District Hospital Heliport
 Lat. 39-13 Long. 83-36
 Service: Lighted, marked
 Size: 100' x 100'
 Ownership: Hospital
 Use: Emergency
 Elevation: Ground Level

OHIO - continued

Indian Hill
 Callenstein Heliport
 7187 Given Road
 Lat. 39-11-20 N Long. 84-19-48
 Service:
 Size: 600' x 600'
 Ownership: Private, Henry
 Callenstein, Jr.
 Use: Personal Use
 Elevation: Ground Level

Kenton
 Hardin Memorial Hospital Heliport
 320 N. Wayne
 Lat. 40-38-58 Long. 83-35-35
 Service:
 Size: 40' x 40'
 Ownership: Hospital
 Use: Hospital/Emergency
 Elevation: Ground Level

Lakewood
 12700 Lake Avenue
 Service:
 Size: 44' x 40'
 Ownership: Private
 Use: Private
 Elevation: Rooftop

Lebanon
 Brownies Lebanon Heliport
 Lat. 39-23 Long. 84-12
 Service: Lighted, marked
 Size: 30' x 30'
 Ownership: Private
 Use: Company
 Elevation: Ground Level

Lexington
 Mid Ohio Heliport
 Lexington-Steam Corners Road
 Service:
 Size:
 Ownership: Private
 Use: Private
 Elevation: Ground Level

Lima
 Memorial Hospital Heliport
 Linden & Mobet Streets
 Lat. 40-44 Long. 84-05
 Service:
 Size: 100' x 100'
 Ownership: Hospital
 Use: Emergency - Ohio
 National Guard
 Elevation:

OHIO - continued

Lima
 St. Rita's Hospital Heliport
 730 W. Market
 Lat. 40-44-30 N Long. 84-07-02 W
 Service: Marked, lighted
 Size: 40' x 40'
 Ownership: Private
 Use: Emergency
 Elevation: Ground Level

Lodi
 Lodi Community Hospital Heliport
 225 Elyria Street
 Lat. 41-02 Long. 82-00
 Service: Marked
 Size: 20' x 20'
 Ownership: Private
 Use: Emergency
 Elevation: Ground Level

Lorain
 Lorain Community Hospital Heliport
 3700 Kolbe Road 44053
 Lat. 41-27 Long. 82-12
 Service: Marked, lights
 Size: 40' x 40'
 Ownership: Hospital
 Use: Emergency
 Elevation: Ground Level

Loudenville
 Kettering Hospital
 546 North Union
 Lat. 40-38 Long. 82-13
 Service:
 Size: 20' x 20'
 Ownership: Hospital
 Use: Emergency
 Elevation: Ground Level

Mansfield
 Mansfield Au Heliport
 1310 W. 4th Street Road
 Service:
 Size: 25' x 25'
 Ownership: Private
 Use: Private
 Elevation: Ground Level

Mansfield
 Mansfield Bahl Helistop
 961 Park Avenue West
 Lat. 40-45 Long. 82-33
 Service:
 Size: 25' x 25'
 Ownership: Private
 Use: Private
 Elevation: Ground Level

OHIO - continued

Mansfield

Mansfield Lahm Heliport
1895 Harrington Memorial Road
Service:
Size:
Ownership: Municipal
Use: Public
Elevation: Ground Level

Marietta

Shelby General Hospital
1006 Collegiate Drive 45750
Lat. 39-26 Long. 81-26
Service: Marked
Size: 130' x 160'
Ownership: Hospital
Use: Emergency
Elevation: Ground Level

Marion

Sheriff's Heliport
889 Marion Williamsport Road
Service:
Size:
Ownership: Sheriff's Dept.
Use: Private/Emergency
Elevation: Ground Level

Marysville

Union Counter Memorial Hospital
Heliport
London Avenue
Lat. 40-13 Long. 83-22
Service: Marked
Size: 24' x 24'
Ownership: Hospital
Use: Emergency
Elevation: Ground Level

Massillon

Gainey Heliport
1900 Erie Road
Lat. 40-49-05 N Long. 81-31-26 W
Service:
Size: 24' x 24'
Ownership: Private
Use: Private
Elevation: Ground Level

Massillon

Massillon Municipal Helistop
3rd and Agaltion
Lat. 40-48 Long. 82-28
Service:
Size: 50' x 50'
Ownership: City of Massillon
Use: Public
Elevation: Ground Level

Massillon

Midwestern Heliport
915 Oberlin Road S.W.
Service:
Size: 100' x 100'
Ownership: Private
Use: Public
Elevation: Ground Level

OHIO - continued

Massillon

Tripodi Heliport
8345 Beatty N. W.
Lat. 40-51 Long. 84-30
Service:
Size: 24' x 24'
Ownership: Private
Use: Private
Elevation: Ground Level

Maud

Barton Heliport
6835 Taylerville Road
Lat. 39-21 Long. 84-23
Service:
Size: 40' x 40'
Ownership: Private
Use: Private
Elevation: Ground Level

Maud

Tri State Excavator Helistop
7908 Cincinnati - Dayton Road
Lat. 39-21 Long. 84-23
Service:
Size: 30' x 30'
Ownership: Company
Use: Private
Elevation: Ground Level

Medina

Medina Community Hospital Heliport
990 E. Washington
Service:
Size: 125' x 100'
Ownership: Hospital
Use: Emergency
Elevation: Ground Level

Middleburg Heights

S.W. General Health Care Center Heliport
18697 E. Bagley
Lat. 41-22-15 N Long. 81-47-42 W
Service: Marked
Size: 40' x 40'
Ownership: Private
Use: Emergency
Elevation: Ground Level

Middletown

Coca Cola Heliport
University & Roosevelt Blvds
Lat. 39-35-05 N Long. 84-23-43 W
Service:
Size: 50' x 300'
Ownership: Private
Use: Private
Elevation: Ground Level

Millersburg

Millersburg Police Aux. Helistop
Walnut Street
Service:
Size: 250' x 150'
Ownership: Police Aux
Use: Emergency
Elevation: Ground Level

OHIO - continued

North Olmstead
 Back Achers Heliport
 25575 Butternut Ridge 44070
 Service:
 Size: 400' x 100'
 Ownership: Private
 Use: Private
 Elevation: Ground Level

Oberlin
 Allen Memorial Hospital Heliport
 200 W. Lorain Street
 Service:
 Size: 40' x 40'
 Ownership: Private
 Use: Emergency
 Elevation: Ground Level

Olmstead Falls
 Olmstead Falls Fire Dept. Heliport
 Bagley Road & Maple Way
 Service:
 Size:
 Ownership: School
 Use: Emergency
 Elevation: Ground Level

Culver Heliport
 5517 Corduroy
 Lat. 41-39-47 N Long. 83-24-56 W
 Service:
 Size: 100' x 100'
 Ownership: Private
 Use: Private
 Elevation: Ground Level

Oregon
 St. Charles Hospital Heliport
 Navarre & Wheeling
 Service:
 Size:
 Ownership: Hospital
 Use: Emergency
 Elevation: Ground Level

Piqua
 Fry Helistop
 10328 Hardin
 Lat. 40-11 Long. 84-15
 Service:
 Size: 100' x 100'
 Ownership: Private
 Use: Private
 Elevation: Ground Level

Portsmouth
 Mercy Hospital Heliport
 Notre Dame Stadium
 23rd & Sunshine
 Service:
 Size:
 Ownership: Hospital
 Use: Emergency
 Elevation: Ground Level

OHIO - continued

Portsmouth
 Scioto Memorial Hospital Heliport
 1805 27th Street
 Service:
 Size:
 Ownership: Hospital
 Use: Emergency
 Elevation: Ground Level

Portsmouth
 Shawnee State Lodge Heliport
 SR 125 - North Northwest of Lodge
 Service:
 Size:
 Ownership: State
 Use: Public
 Elevation: Ground Level

Richfield
 The Coliseum Heliport
 2923 Streetsboro Road
 Service:
 Size:
 Ownership: Company
 Use: Public
 Elevation: Ground Level

St. Clairsville
 Alderman Airport Heliport
 Airport Road
 Lat. 40-03 Long. 80-58
 Service:
 Size:
 Ownership: Private
 Use: Public
 Elevation: Ground Level

San Marghareta
 Minit-men Inc. Heliport
 Lat. 39-59 Long. 83-05
 Service:
 Size: 150' diameter
 Ownership: Private
 Use: Private
 Elevation: Ground Level

Sandusky
 Memorial Hospital Heliport
 2020 Hays Avenue
 Service:
 Size:
 Ownership: Hospital
 Use: Emergency
 Elevation: Ground Level

Sharon Center
 Ruhlin Heliport
 Service: Marked
 Size: 15' x 15'
 Ownership: Private
 Use: Private
 Elevation: Ground Level

OHIO - continued

Sheffield

Servisteel Heliport
 4920 French Creek
 Lat. 41-26 Long. 82-05
 Service:
 Size: 70' x 70'
 Ownership: Sheffield Steel
 Use: Private
 Elevation: Ground Level

Tipp City

T-Birds Heliport
 Lat. 39-57 Long. 84-10
 Service:
 Size:
 Ownership: T-Birds, Inc.
 Use: Private
 Elevation: Ground Level

Toledo

Dana Heliport
 4500 Dorr Street
 Service:
 Size:
 Ownership: Private
 Use: Private
 Elevation: Ground Level

Toledo

Medical College of Ohio Heliport
 Arlington & South Detroit Streets
 Service:
 Size:
 Ownership: Medical College
 Use: Emergency
 Elevation: Ground Level

Troy

Trojan Heliport
 605 E. Dakota Street
 Lat. 39-50 Long. 83-50
 Service:
 Size: 110' x 140'
 Ownership: Trojan Asphalt, Inc.
 Use: Private
 Elevation: Ground Level

Upper Sandusky

Wyandot Memorial Hospital
 885 N. Sandusky
 Lat. 40-51-19 N Long. 83-16-49 W
 Service:
 Size: 100' x 100'
 Ownership: Hospital
 Use: Hospital/Emergency
 Elevation: Ground Level

Urbana

Mercy Hospital Heliport
 904 Scioto Street
 Service:
 Size:
 Ownership: Hospital
 Use: Emergency
 Elevation: Ground Level

OHIO - continued

Vandalia

Gerdes Heliport
 8200 Seagraves
 Lat. 1-70 Long. 1-75
 Service:
 Size: 40' x 40'
 ownership: Private
 Use: Private
 Elevation:q Ground Level

Wellington

Community Hospital Heliport
 Dielson Street
 Lat. 41-09 Long. 82-12
 Service: Marked
 Size: 20' x 20'
 Ownership: Hospital
 Use:
 Elevation: Ground Level

West Union

Adams County Hospital Heliport
 210 North Wilson Drive
 Service:
 Size:
 Ownership: Hospital
 Use: Emergency
 Elevation: Ground Level

Wintersville

ARC Helistop
 201 Luray Drive
 Service:
 Size:
 Ownership: Private
 Use: Private
 Elevation: Ground Level

Woodsfield

Monroe County Health Center Heliport
 Service:
 Size:
 Ownership: Health Center
 Use: Emergency
 Elevation: Ground Level

Wooster

Wooster Community Hospital Heliport
 1761 Beall Avenue
 Service:
 Size:
 Ownership: Hospital
 Use: Emergency
 Elevation: Ground Level

Youngstown

St. Elizabeth Hospital Heliport
 1044 Belmont Avenue
 Service:
 Size:
 Ownership: Hospital
 Use: Emergency
 Elevation: Ground Level

OHIO - continued

Whitehall

Foster A. Lane
900 Fairway Boulevard
Service:
Size: 75' circle
Ownership: Private
Use: Private
Elevation: Ground Level

Youngstown

Youngstown Executive
Gibson & N. Jackson Road
Lat. 41-04 Long. 80-50
Service: Fuel A&P
Size:
Ownership: Private
Use: Private
Elevation: Ground Level

Zanesville

Bethesda Hospital
2951 N. Maple Avenue
Lat. 39-58-27 N Long. 82-01-06 W
Service: Marked, lighted
Size: 40' x 40'
Ownership: Private
Use: Emergency
Elevation: Ground Level

Zanesville

Holiday Inn
I-70 and SH 797
Lat. 39-57-54 N Long. 81-54-22 W
Service:
Size: 75' x 75'
Ownership: Private
Use: Public
Elevation: Ground Level

OKLAHOMA

Ardmore

Ardmore Downtown Heliport
Lat. 34-09 Long. 97-08
Service: Maintenance, lights
Size: 80' x 80'
Ownership: Private
Use: Public
Elevation: Ground Level

Ardmore

Memorial Hospital of Southern
Oklahoma
1011 14th Avenue
Service:
Size: 40' x 40'
Ownership: Hospital
Use: Emergency
Elevation: Ground Level

OKLAHOMA - continued

Beacon

Yukon Training Heliport
Lat. 35-29 Long. 97-49
Service:
Size: 200' x 200'
Ownership: Municipal
Use: Public
Elevation: Ground Level

Broken Bow

Broken Bow Helipad
Lat. 34-01 Long. 94-45
Service: Fuel
Size:
Ownership: Municipal
Use: Public
Elevation: Ground Level

Edmond

Oklahoma National Guard Heliport
Service:
Size: 100' x 100'
Ownership: National Guard
Use: Private
Elevation: Ground Level

El Reno

El Reno Parkview Hospital Heliport
2115 Parkview Drive
Lat. 35-31 Long. 97-59
Service:
Size: 100' x 100'
Ownership: Hospital
Use: Emergency
Elevation: Ground Level

Fort Sill

Reynolds Army Hospital
4700 Hartell Blvd.
Lat. 34-38 N Long. 98-24-36 W
Service: Lighted
Size: 100' x 100'
Ownership: Government
Use: Emergency
Elevation: Ground Level

Frederick

Municipal Helipad
Lat. 34-21 Long. 98-59
Service: Fuel 100/130
octane and lower
Size:
Ownership: Municipal
Use: Public
Elevation: Ground Level

Gage

Gage Municipal Heliport
Lat. 36-18 Long. 99-46
Service:
Size:
Ownership: Municipal
Use: Public
Elevation: Ground Level

OKLAHOMA - continued

Hobart
Hobart Municipal Helipad
Lat. 34-59 Long. 99-30
Service: Fuel
Size:
Ownership: Municipal
Use: Public
Elevation: Ground Level

Holdenville
Municipal Helipad
Lat. 35-05 Long. 96-26
Service: Fuel 100/130
Size:
Ownership: Municipal
Use: Public
Elevation: Ground Level

Oklahoma City
Baptist Medical Center
3300 N.W. Expressway
Lat. 35-27 Long. 97-35
Service: Lighted & marked
Size: 50' x 50'
Ownership: Private
Use: Private
Elevation: Ground Level

Oklahoma City
Cimarron Field Training Platform Heliport
Lat. 35-29 Long. 97-49
Service:
Size: 200' x 200'
Ownership: Municipal
Use: Public
Elevation: Ground Level

Oklahoma City
Fairgrounds Heliport
Lat. 35-28 Long. 97-34
Service:
Size: 50' x 48'
Ownership: Oklahoma City Dept.
of Airports
Use: Public
Elevation: Ground Level

Oklahoma City
Governor's Heliport
Lat. 35-29-31 Long. 97-29-46
Service: Lighted & marked
Size: 110' x 110'
Ownership: Private
Use: Private
Elevation: Ground Level

Oklahoma City
Mercy Health Center Heliport
4300 W. Memorial Road
Lat. 35-36 Long. 97-36
Service:
Size: 50' x 50'
Ownership: Hospital
Use: Emergency
Elevation: Ground Level

OKLAHOMA - continued

Oklahoma City
Opubco Heliport
Lat. 35-28 Long. 97-31
Service:
Size: 97' x 97'
Ownership: Oklahoma Publishing
Company
Use: Private
Elevation: Rooftop

Oklahoma City
St. Anthony Hospital Heliport
1000 North Lee
Lat. 35-29 Long. 97-31
Service:
Size: 55' x 55'
Ownership: Hospital
Use: Emergency
Elevation: Ground Level

Oklahoma City
South Community Hospital
1001 S.W. 44th Street
Lat. 35-25 Long. 97-31
Service: Lighted
Size: 90' x 90'
Ownership: Hospital
Use: Emergency
Elevation: Ground Level

Oklahoma City
Wiley Post Helipad
Lat. 35-32 Long. 97-39
Service: Fuel
Size:
Ownership: Municipal
Use: Public
Elevation: Ground Level

Tulsa
Hudson Oil Co. Heliport
3820 Charles Page Blvd
Service:
Size: 95' x 125'
Ownership: Hudson Oil Co.,
Use: Private
Elevation: Ground Level

Tulsa
Riverside Heliport
Lat. 36-02 Long. 95-59
Service:
Size:
Ownership: Private
Use: Private
Elevation: Ground Level

Tulsa
Saint Francis Hospital
6161 South Yale Avenue
Lat. 36-04 Long. 95-55
Service:
Size: 40' x 40'
Ownership: Hospital
Use: Emergency
Elevation: Ground Level

OKLAHOMA - continued

Tulsa

Tulsa Downtown Airpark
 Lat. 36-13 Long. 98-01
 Service: Maintenance, fuel,
 lighted
 Size: 60' x 260'
 Ownership: Tulsa Downtown
 Airpark, Inc.
 Use: Public - Allied Helicopter Service
 Elevation: Ground Level

Vinita

Craig General Hospital Heliport
 735 North Forman Street
 Lat. 39-20 Long. 95-09
 Service:
 Size: 100' x 100'
 Ownership: Hospital
 Use: Emergency
 Elevation: Ground Level

Yukon

Surrey Hills Golf Club Heliport
 Lat. 35-35 Long. 97-43
 Service:
 Size: 75' x 75'
 Ownership: Private
 Use: Public
 Elevation: Ground Level

OREGON

Adams

Davis Heliport
 Lat. 45-46
 Service:
 Size: 20' x 15'
 Ownership: Private
 Use: Private
 Elevation: Ground Level

Astoria

Clatsop County Heliport
 Lat. 46-10 Long. 123-53
 Service:
 Size:
 Ownership: Public
 Use: Public
 Elevation: Ground Level

Baker

St. Elizabeth Community Hospital Heliport
 3325 Pochahuntas Road
 Lat. 44-49 Long. 117-50
 Service: Lighted
 Size: 42' x 42'
 Ownership: Hospital
 Use: Emergency
 Elevation: Ground Level

OREGON - continued

Bend

St. Charles Memorial Hospital Heliport
 700 Lava Road
 Lat. 44-04 Long. 121-17
 Service:
 Size: 100' x 100'
 Ownership: Hospital
 Use: Emergency
 Elevation: Ground Level

Brookings

Garvins Heliport
 Lat. 42-04 Long. 124-17
 Service:
 Size: 100' x 100'
 Ownership: Private
 Use: Private
 Elevation: Rooftop

Central Point

Command Helipad
 Lat. 42-24 Long. 122-56
 Service:
 Size: 300' x 300'
 Ownership: Private
 Use: Private
 Elevation: Ground Level

Coos Bay

Bay Area Hospital
 Lat. 43-24 Long. 124-14
 Service:
 Size: 62' x 62'
 Ownership: Hospital
 Use: Emergency
 Elevation: Ground Level

Corvallis

Good Samaritan Hospital Heliport
 27th & Harrison Street
 Lat. 44-36 Long. 123-16
 Service: Lighted
 Size: 100' x 100'
 Ownership: Hospital
 Use: Emergency
 Elevation: Ground Level

Creswell

Mazama Timber Pad
 Lat. 43-55 Long. 123-00
 Service:
 Size: 400' x 300'
 Ownership: Private
 Use: Private
 Elevation: Ground Level

Culp Creek

North end of Office bldgs. on river bank
 Bohemig Lumber Co. Heliport
 Service: Fuel - 80/87, lights
 Size: 40' x 40'
 Ownership: Bohemia Lumber Co.,
 Inc.
 Use: Private
 Elevation: Elevated 5 feet

OREGON - continued

Dorena

Bohemia Lumber Co. Heliport
 Service: Fuel: 80/87
 Size: 50' x 50'
 Ownership: Bohemia Lumber Co.,
 Inc.
 Use: Private
 Elevation: Ground Level

Eugene

Bohemia Inc. Heliport
 Service:
 Size: 20' x 20'
 Ownership: Private
 Use: Private
 Elevation: Ground Level

Sacred Heart General Hospital

1200 Alder Street
 Lat. 44-02 Long. 123-04
 Service:
 Size: 20' x 20'
 Ownership: Hospital
 Use: Emergency
 Elevation:

Eugene

Valley River Inn Heliport
 Lat. 44-03 Long. 125-06
 Service:
 Size: 50' x 50'
 Ownership: Private
 Use: Private
 Elevation: Ground Level

Eugene

Shadow Hills Country Club Heliport
 Oregon Airport
 Service:
 Size: 25' x 60'
 Ownership: Bohemia Lumber Co.,
 Inc.
 Use: Private
 Elevation: Ground Level

Gladstone

Mason Heliport
 Lat. 45-23 Long. 122-35
 Service:
 Size: 50' diameter
 Ownership: Private
 Use: Private
 Elevation: Ground Level

Grants Pass

Inland Helicopters Heliport
 Lat. 42-27 Long. 123-19
 Service: Fuel, repairs
 Size: 75' x 75'
 Ownership: Company
 Use: Public
 Elevation: Ground Level

OREGON - continued

Grants Pass

Roseburg Lumber Company Heliport
 Lat. 42-25 Long. 123-18
 Service:
 Size: 75' x 75'
 Ownership: Company
 Use: Private
 Elevation: Ground Level

Grants Pass

Southern Oregon Hospital
 1505 N.W. Washington Blvd.
 Lat. 42-27 Long. 123-19
 Service:
 Size: 100' diameter
 Ownership: Hospital
 Use: Emergency
 Elevation: Ground Level

Hillsboro

Teufel's Farm Ship Heliport
 Lat. 45-30 Long. 122-58
 Service:
 Size: 50' x 40'
 Ownership: Private
 Use: Private
 Elevation: Ground Level

Hood River

United Telephone System Heliport
 Lat. 45-42 Long. 121-31
 Service:
 Size: 70' x 70'
 Ownership: Private
 Use: Private
 Elevation: Ground Level

Island City

Rambling Rotors Heliport
 Lat. 45-19 Long. 118-02
 Service: Fuel
 Size: 250' x 200'
 Ownership:
 Use:
 Elevation:

Lakeside

East side of Elkside Lumber Company Truck
 shop, 100'
 Service: Fuel 80/87
 Size: 20' x 20'
 Ownership: Bohemia Lumber Co.,
 Inc.
 Use: Private
 Elevation: Ground Level

Lyons

Mt. Jefferson Lumber Co.
 Service:
 Size: 100' x 200'
 Ownership: Private
 Use: Public
 Elevation: Ground Level

OREGON - continued

McMinnville

Evergreen Helicopters, Inc. Heliport
 Service: Maintenance
 Size: 300' x 300'
 Ownership: Company
 Use: Public
 Elevation: Ground Level

Medford

Erickson Helicopters Heliport
 Service: Marked
 Size: 350' x 350'
 Ownership: Company
 Use: Public
 Elevation: Ground Level

Medford

Providence Hospital Heliport
 1111 Crater Lake Avenue
 Lat. 42-20 Long. 122-81
 Service: Lighted
 Size: 40' x 40'
 Ownership: Providence
 Hospital
 Use: Emergency
 Elevation: Ground Level

Medford

Rogue Valley Memorial Hospital
 2825 Barnett Road
 Lat. 42-19 Long. 122-50
 Service: Lighted
 Size: 70' x 70'
 Ownership: Rogue Valley
 Hospital
 Use: Emergency
 Elevation: Ground Level

Medford

Roseburg Lumber Co.,
 Lat. 42-25 Long. 122-55
 Service:
 Size: 75' x 75'
 Ownership: Private
 Use: Private
 Elevation: Ground Level

Medical Springs

Boulder Park Resort Heliport
 Lat. 45-04 Long. 117-24
 Service:
 Size: 80' x 80'
 Ownership: Private
 Use: Private
 Elevation: Ground Level

Merlin

Hendershot's Heliport
 Lat. 42-08 Long. 123-27
 Service:
 Size: 50' x 50'
 Ownership: Private
 Use: Private
 Elevation: Ground Level

OREGON - continued

Metolius

Ivan Field Heliport
 Lat. 44-37 Long. 121-16
 Service:
 Size: 60' x 60'
 Ownership: Private
 Use: Private
 Elevation: Ground Level

Newberg

Sportsman Airpark Heliport
 Lat. 45-18 Long. 122-57
 Service:
 Size:
 Ownership: Private
 Use: Private
 Elevation:

North Bend

Roseburg Lumber Chip Facility Heliport
 Lat. 43-25 Long. 124-15
 Service:
 Size: 75' x 75'
 Ownership: Private
 Use: Private
 Elevation: Ground Level

Oregon City

Clackamas County Redsolls Heliport
 Lat. 45-20 Long. 122-35
 Service:
 Size: 270' x 175'
 Ownership: Private
 Use: Emergency
 Elevation: Ground Level

Oregon City

Willamelta Falls Community Hospital Heliport
 Lat. 45-21 Long. 122-35
 Service:
 Size: 100' x 100'
 Ownership: Hospital
 Use: Emergency
 Elevation: Ground Level

Pendleton

Pendleton Community Memorial Hospital
 2001 S.W. Nye Avenue
 Lat. 45-39 Long. 118-48
 Service:
 Size: 100' diameter
 Ownership: Hospital
 Use: Emergency
 Elevation: Ground Level

Pendleton

Sawallsh Heliport
 Lat. 45-35 Long. 118-19
 Service:
 Size: 50' x 50'
 Ownership: Private
 Use: Private
 Elevation: Ground Level

OREGON - continued

Portland

46E Service Center Heliport
 Lat. 45-29 Long. 122-39
 Service:
 Size: 40' x 40'
 Ownership: Private
 Use: Private
 Elevation: Ground Level

Portland

Flamingo Motel
 Lat. 45-33 Long. 122-34
 Service: Lighted
 Size: 50' x 40'
 Ownership: Private
 Use: Private
 Elevation: Rooftop

Portland

Hoffman East Side Yard Heliport
 Lat. 45-53 Long. 122-34
 Service:
 Size: 50' x 50'
 Ownership: Private
 Use: Private
 Elevation: Ground Level

Portland

Portland Auto Port Heliport
 Lat. 45-30 Long. 122-40
 Service:
 Size: 70' x 70'
 Ownership: Private
 Use: Prior permission
 requested
 Elevation: Ground Level

Portland

PGE Heliport
 Lat. 45-29 Long. 122-39
 Service:
 Size: 40' x 40'
 Ownership: Portland General
 Electric Co.
 Use: Private
 Elevation: Rooftop

Portland

St. Vincent's Hospital Medical Center
 Heliport
 9205 S.W. Barnes Road
 Lat. 45-30 Long. 122-46
 Service:
 Size: 40' x 40'
 Ownership: Hospital
 Use: Emergency
 Elevation: Ground Level

Portland

Station L Heliport
 Lat. 45-30 Long. 122-39
 Service:
 Size: 84' x 84'
 Ownership: Private
 Use: Private
 Elevation: Ground Level

OREGON - continued

Portland

Topline Heliport
 Lat. 45-33 Long. 122-35
 Service:
 Size: 50' x 50'
 Ownership: Private
 Use: Private
 Elevation: Ground Level

Progress

Western Division Service Center
 Lat. 45-27 Long. 123-09
 Service:
 Size: 50' x 50'
 Ownership: Private
 Use: Private
 Elevation: Ground Level

Portland

Woodland Park Hospital
 10300 N. E. Hancock Street
 Service:
 Size: 60' x 60'
 Ownership: Hospital
 Use: Emergency
 Elevation: Rooftop

Rainer

Trojan Heliport
 Lat. 46-02 Long. 123-07
 Service:
 Size: 60' x 60'
 Ownership: Private
 Use: Private
 Elevation: Ground Level

Redmond

Central Oregon District Hospital
 1253 N. Canal Blvd.
 Service: Lighted
 Size: 100' x 100'
 Ownership: Central Oregon Com.
 Hospital
 Use: Emergency
 Elevation: Ground Level

Redmond

Roberts Heliport
 Service:
 Size:
 Ownership: Private
 Use: Public
 Elevation: Ground Level

Roseburg

Douglas Community Hospital
 738 W. Harvard Blvd.
 Service: Lighted
 Size: 100' x 100'
 Ownership: Hospital
 Use: Emergency
 Elevation: Ground Level

OREGON - continued

Saginaw

Bohemia Lumber Co., Inc.
 Service:
 Size: 50' x 50'
 Ownership: Bohemia Lumber
 Company, Inc.
 Use: Private
 Elevation: Ground Level

Salem

Capitol Mall Heliport
 Lat. 44-56 Long. 123-02
 Service:
 Size: 100' x 100'
 Ownership: State of Oregon
 Use: Private/prior per-
 mission required
 Elevation:

Salem

Mountain Air Helicopters
 Lat. 44-47 Long. 123-01
 Service: Maintenance
 Size: 50' diameter
 Ownership: Private
 Use: Private
 Elevation: Ground Level

Salem

Salem General Hospital
 665 Winter Street, S.E.
 Lat. 44-47 Long. 123-01
 Service:
 Size: 100' diameter
 Ownership: Hospital
 Use: Emergency
 Elevation: Ground Level

Salem

McNary Field Heliport
 Lat. 44-54 Long. 123-00
 Service:
 Size: 73' x 71'
 Ownership: Public
 Use: Public
 Elevation:

Seaside

Seaside Hospital
 725 S. Wahanna Road
 Service: Lighted
 Size: 100'
 Ownership: Seaside Hospital
 Use:
 Elevation: Ground Level

Springfield

Springfield Heliport
 Lat. 44-03 Long. 122-59
 Service: Fuel, lighted
 Size: 300' x 300'
 Ownership: Public
 Use: Public
 Elevation: Ground Level

OREGON - continued

Stayton

Mt. Jefferson Lumber Co.
 Service:
 Size: 50' x 50'
 Ownership: Private
 Use: Private
 Elevation: Ground Level

Stayton

Santiam Community Hospital Heliport
 North Truth & Pine Streets
 Service: Lighted
 Size: 75' x 75'
 Ownership: Santiam Com-
 munity Hospital
 Use: Emergency
 Elevation: Ground Level

Tillamook

Tillamook County General Hospital Heliport
 1000 Third Street
 Lat. 45-27 Long. 23-51
 Service: Lighted
 Size: 75'
 Ownership: Tillamook Co.
 Hospital
 Use: Ambulance use
 only
 Elevation: Ground Level

PENNSYLVANIA

Aliquippa

Aliquippa Hospital Heliport
 2500 Hospital Drive 15001
 Lat. 40-36 Long. 80-17
 412/378-8511
 Service:
 Size: 70' x 70'
 Ownership: Hospital
 Use: Emergency
 Elevation: Ground Level

Allentown

Butz Heliport
 Lat. 40-36 Long. 75-33
 Service:
 Size: 200' x 100'
 Ownership: Private
 Use: Private
 Elevation: Ground Level

Allentown

Go-Helistop
 Lat: 40-36 Long. 75-30
 Service:
 Size: 65' x 65'
 Ownership: Private
 Use: Private
 Elevation: Ground Level

PENNSYLVANIA - continued

Allentown
Mack Truck's Heliport
Lat. 40-34 Long. 75-28
Service: Lighted
Size: 120' x 140'
Ownership: Private
Use: Private
Elevation: Ground Level

Allentown
Nash Heliport
Lat. 40-37 Long. 75-34
Service:
Size:
Ownership: Private
Use: Private
Elevation: Ground Level

Allentown
Sacred Heart Hospital Center
Fourth & Church Sts. 18102
Lat. 40-33 Long. 75-31
Service:
Size: 60' x 60'
Ownership: Hospital
Use: Emergency
Elevation: Ground Level

Allentown
WSAN Heliport
Lat. 40-38 Long. 75-29
Service:
Size: 500' x 400'
Ownership: Company
Use: Private
Elevation: Ground Level

Ambler
Horsham Valley Golf Course
Lat. 40-12 Long. 75-12
Service:
Size:
Ownership: Private
Use: Public
Elevation: Ground Level

Ambler
Melville Heliport
Lat. 40-12 Long. 75-12
Service:
Size: 700' x 200'
Ownership: Private
Use: Private
Elevation: Ground Level

Ambler
Rorer-Amcham Heliport
Lat. 40-09 Long. 75-14
Service:
Size: 50' x 50'
Ownership: Private
Use: Private
Elevation: Ground Level

PENNSYLVANIA - continued

Ashland
State General Hospital
Rte 61
Lat. 40-47 Long. 76-20
717/875-2000
Service:
Size: 75' x 75'
Ownership: Hospital
Use: Emergency
Elevation: Ground Level

Bala Cynwyd
King Heliport
230 North Broad Street
Service:
Size: 200' x 200'
Ownership: Warren King
Use: Private
Elevation: Ground Level

Bala Cynwyd
F. H. Wilson Heliport
Lat. 40-01 Long. 75-14
Service:
Size: 90' x 60'
Ownership: Private
Use: Private
Elevation: Ground Level

Berwick
Berwick Hospital Heliport
701 E. 16th Street
Lat. 41-04 Long. 76-14
Service:
Size: 40' x 40'
Ownership: Hospital
Use: Emergency
Elevation:

Berwyn
Keystone Phila. Electric Co. Heliport
Lat. 40-04 Long. 75-27
Service:
Size: 75' x 75'
Ownership: Private
Use: Private
Elevation: Ground Level

Bethlehem
Lehigh Valley Industrial Park Heliport
Lat. 40-39 Long. 75-26
Service:
Size: 400' x 200'
Ownership: Industrial Park
Use: Public
Elevation: Ground Level

Blairsville
250 Newport Road
Service:
Size: 600' x 200'
Ownership: Mid America Supply Co.,
Use: Private
Elevation: Ground Level

PENNSYLVANIA - continued

Blairsville
Shearwood Terrace Heliport
Lat. 40-27 Long. 79-17
Service:
Size: 200' x 70'
Ownership: Private
Use: Private
Elevation: Ground Level

Bloomsburg
Ed & Dicks Heliport
Lat. 41-04 Long. 76-26
Service: Fuel, available
for delivery
Size: 209' x 209'
Ownership: Private
Use: Commercial
Elevation: Ground Level

Bristol
Copter - PNB Heliport
Lat. 40-07 Long. 74-51
Service:
Size: 125' x 125'
Ownership: Private
Use: Private
Elevation: Ground Level

Bristol
Wes-Port Heliport
Lat. 40-04 Long. 74-45
Service:
Size: 37' x 37'
Ownership: Private
Use: Private
Elevation: Rooftop

Broomall
Bruder Heliport
Lat. 39-57 Long. 75-20
Service:
Size: 500' x 700'
Ownership: Private
Use: Private
Elevation: Ground Level

Broomall
M. A. B. Heliport
Lat. 39-57 Long. 75-21
Service:
Size:
Ownership: Private
Use: Private
Elevation: Ground Level

Buckingham
Barnes-Copter Heliport
Lat. 40-21 Long. 75-05
Service:
Size:
Ownership: Private
Use: Private
Elevation: Ground Level

PENNSYLVANIA - continued

Burgettstown
Bologna Heliport
Lat. 40-25 Long. 80-25
Service: Repairs
Size: 110' x 110'
Ownership: Private
Use: Private
Elevation: Ground Level

Butztown
Posh Heliport
Lat. 40-38 Long. 75-20
Service:
Size: 200' x 200'
Ownership: Private
Use: Private
Elevation: Ground Level

Camp Hill
Holy Spirit Hospital Heliport
North 21st Street
Lat. 40-15 Long. 76-55
717/261-0202
Service:
Size: 100' x 100'
Ownership: Hospital
Use: Emergency
Elevation: Ground Level

Canonsburg
Ram Heliport
Lat. 40-14 Long. 80-10
412/884-4442
Service: Lighted
Size: 60' x 20'
Ownership: Private
Use: Private
Elevation: Ground Level

Carrolltown
Morchesky Heliport
Lat. 40-35 Long. 78-42
Service:
Size: 300' x 300'
Ownership: Private
Use: Private
Elevation: Ground Level

Center Square
Altmore Heliport
Lat. 40-10 Long. 75-17
Service:
Size: 600' x 200'
Ownership: Private
Use: Private
Elevation: Ground Level

Chadds Ford
Honey Tree Heliport
Lat. 39-52 Long. 75-37
Service:
Size: 80' x 60'
Ownership: Private
Use: Private
Elevation: Ground Level

PENNSYLVANIA - continued

Chamberburg
Chamberburg Hospital Heliport
112 North 7th Street
Lat. 39-56 Long. 77-38
Service:
Size: 60' x 60'
Ownership: Private
Use: Private
Elevation: Ground Level

Chamberburg
E. F Goetz & Son Const. Corp Heliport
Lat. 39-55 Long. 77-40
Service:
Size: 40' x 40'
Ownership: Private
Use: Private
Elevation: Ground Level

Charleroi
Lee Norse No. 1 Heliport
Lat. 40-08 Long. 79-53
Service:
Size: 100' x 100'
Ownership: Private
Use: Private
Elevation: Ground Level

Upland
Crozer-Chester Medical Center
Service: Helicopter on pad
Size: 50' x 50'
Ownership: Hospital
Use: Emergency for Burn
Center
Elevation: Ground Level

Collegeville
Worcester Heliport
Lat. 40-11 Long. 75-22
Service:
Size: 700' x 900'
Ownership: Private
Use: Private
Elevation: Ground Level

Columbia
Wilton Heliport
Lat. 40-02 Long. 76-28
Service:
Size: 36' x 36'
Ownership: Private
Use: Private
Elevation: Ground Level

Canonburg
Ram Heliport
Lat. 40-14 Long. 80-10
Service: Lighted
Size: 60' x 120'
Ownership: Private
Use: Emergency
Elevation: Ground Level

PENNSYLVANIA - continued

Cornwells Heights
Giles and Ransome Heliport
Lat. 40-07 Long. 74-56
Service:
Size: 48' x 32'
Ownership: Private
Use: Private
Elevation: Ground Level

Cornwells Heights
Sm's Heliport
Lat. 40-07 Long. 74-55
Service:
Size: 50' x 50'
Ownership: Private
Use: Private
Elevation: Ground Level

Cornwells Heights
Wes-Port Heliport
Lat. 40-03 Long. 74-56
Service:
Size: 37' x 37'
Ownership: Private
Use: Private
Elevation: Rooftop

Coudersport
Mountain Springs Heliport
Lat. 41-26 Long. 78-01
Service:
Size: 200' x 200'
Ownership: Private
Use: Private
Elevation: Ground Level

Cowansville
Snyder Ranch Heliport
Lat. 40-53 Long. 79-35
Service:
Size: 600' x 200' and
1200' x 400'
Ownership: Private
Use: Private
Elevation: Ground Level

Devon
Benson Heliport
Lat. 40-01 Long. 75-24
Service:
Size: 200' x 200'
Ownership: Private
Use: Private
Elevation: Ground Level

Delaware Water Gap
Ranson Heliport
Lat. 40-59 Long. 75-08
Service:
Size: 665' x 370'
Ownership: Private
Use: Private
Elevation: Ground Level

PENNSYLVANIA - continued

Devon

Keystone-Waterstock Heliport
Lat. 39-55 Long. 75-30
Service:
Size: 3630' x 3630'
Ownership: Private
Use: Private
Elevation: Ground Level

Drums

Drums Heliport No. 81
Lat. 41-00 Long. 76-01
Service:
Size: 200' x 100'
Ownership: Private
Use: Private
Elevation: Ground Level

Elysburg

Helfrick Heliport
Lat. 40-51 Long. 76-31
Service:
Size:
Ownership: Private
Use: Private
Elevation: Ground Level

Emigsville

York Electro-Panel Heliport
Lat. 40-02 Long. 76-40
Service:
Size: 90' x 90'
Ownership: Private
Use: Private
Elevation: Ground Level

Emporium

Whittimere State Heliport
Lat. 41-30 Long. 78-15
Service:
Size: 300' x 150'
Ownership: Private
Use: Private
Elevation: Ground Level

Ebensburg

L. Robert Kimball Heliport
Lat. 40-29 Long. 78-43
Service:
Size: 60' x 60'
Ownership: Private
Use: Private
Elevation: Ground Level

PENNSYLVANIA - continued

Erie

Hamot Medical Center Heliport
Lat. 42-07 Long. 80-05
Service:
Size: 24' x 24'
Ownership: Hospital
Use: Emergency
Elevation: Ground Level

Everett

Memorial Hospital of Bedford
Lat. 40-01 Long. 78-28
Service:
Size: 60' x 60'
Ownership: Hospital
Use: Emergency
Elevation: Ground Level

Erwinna

Tinicum Farms Heliport
Lat. 40-31 Long. 75-06
Service:
Size: 525' x 285'
Ownership: Private
Use: Private
Elevation: Ground Level

Exton

Keystone-Strawbridge & Clothier Heliport
Service:
Size: 700' x 500'
Ownership: Private
Use: Private
Elevation: Ground Level

Fairview Village

Russell-Saylor Heliport
Lat. 40-11 Long. 75-21
Service:
Size: 100' x 100'
Ownership: Private
Use: Private
Elevation: Ground Level

Fleetwood

Jones Heliport
Lat. 40-29 Long. 75-53
Service:
Size: 165' x 100'
Ownership: Private
Use: Private
Elevation: Ground Level

Ft. Washington

Rorer-Amchem Heliport
Lat. 40-08 Long. 75-11
Service:
Size: 100' x 60'
Ownership: Private
Use: Private
Elevation: Ground Level

PENNSYLVANIA - continued

Franklin
Franklin Hospital Heliport
Lat. 41-23 Long. 79-50
1 Spruce Street
Service:
Size: 45' x 45'
Ownership: Hospital
Use: Emergency
Elevation: Ground Level

Franklin Center
Franklin Mint Heliport
Service: Marked, lighted
Size: 35' circle
Ownership: Company
Use: Private
Elevation: Ground Level

Gettysburg
Annie M. Warner Hospital Heliport
Lat. 39-49 Long. 77-14
Service:
Size: 32' x 32'
Ownership: Hospital
Use: Emergency
Elevation: Ground Level

Gettysburg
Battlefield Heliport
R. D. 1
Lat. 39-47 Long. 77-15
Service: Fuel 100/130
octane and lower
Size: 200' x 200'
Ownership: Private: Ag Rotors,
Inc.
Use: Commercial
Elevation: Ground Level

Gettysburg
Sheraton Inn - Gettysburg
Lat. 39-45 Long. 77-16
Service:
Size: 400' x 200'
Ownership: Private
Use: Public
Elevation: Ground Level

Greensburg
Mutyal Aid Ambulance Heliport
Lat. 40-18 Long. 79-33
412/834-4311
Service:
Size: 50' x 50'
Ownership: Hospital
Use: Emergency
Elevation: Ground Level

Greentown
Tanglwood Lakes Golf Course
Lat. 41-22 Long. 75-14
Service:
Size: 200' x 100'
Ownership: Private
Use: Private
Elevation: Ground Level

PENNSYLVANIA - continued

Grove City
Allison Heliport, 412/458-8639
Lat. 41-10 Long. 80-03
Service:
Size: 100' x 100'
Ownership: Private
Use: Private
Elevation: Ground Level

Greensburg
Eidemiller Heliport
Lat. 40-18 Long. 79-31
Service:
Size: 80' x 60'
Ownership: Private
Use: Private
Elevation: Ground Level

Hershey
M. S. Hershey Medical Center
Lat. 40-16 Long. 76-40
717/534-8521
Service:
Size: 90' x 90'
Ownership: Hospital
Use: Emergency
Elevation: Ground Level

Gwynedd Valley
Packus Heliport
Service:
Size:
Ownership: Paul Kaiser
Use: Private
Elevation:

Harrisburg
Keystone-Commonwealth National Bank
Lat. 40-15 Long. 76-48
Service:
Size: 800' x 500'
Ownership: Private
Use: Private
Elevation: Ground Level

Harrisburg
State Police Area Three Heliport
Lat. 40-15 Long. 76-45
717/787-5242
Service:
Size: 100' x 100'
Ownership: State
Use: Private
Elevation: Ground Level

Harrisburg
Turnpike #1 Heliport
Lat. 40-13 Long. 76-47
Service:
Size: 200' x 200'
Ownership: Private
Use: Private
Elevation: Ground Level

PENNSYLVANIA - continued

Haverford
Keystone-Haverford Heliport
Lat. 39-59 Long. 74-20
Service:
Size: 300' x 350'
Ownership: Private
Use: Private
Elevation: Ground Level

Henryville
Horace B. Rowland Heliport
Lat. 41-02 Long. 75-21
Service:
Size: 100' x 80'
Ownership: Private
Use: Private
Elevation: Ground Level

Hilltown Township
Carson Heliport
Service: Repairs
Size: 200' x 200'
Ownership: Carson Helicopters,
Inc.
Use: Private
Elevation: Ground Level

Horsham
Asplundh Heliport
Lat. 40-09 Long. 75-08
Service:
Size: 180' x 180'
Ownership: Private
Use: Private
Elevation: Ground Level

Horsham
Horsham Police Heliport
Lat. 40-12 Long. 75-10
Service:
Size: 40' x 40'
Ownership: Municipal
Use: Police, Private
Elevation: Ground Level

Horsham
Prudential Business Campus
Lat. 40-10 Long. 75-08
Service:
Size: 200' x 200'
Ownership: Private
Use: Private
Elevation: Ground Level

Huntingdon
Ridge Co. Heliport
Lat. 40-30 Long. 78-04
Service:
Size: 250' x 250'
Ownership: Private
Use: Private
Elevation: Ground Level

PENNSYLVANIA - continued

Indiana
Practice Football Field Heliport
Lat. 40-37 Long. 79-09
Service:
Size: 300' x 300'
Ownership: Private
Use: Private
Elevation: Ground Level

Jeannette
Monsour Hospital Heliport
Lat. 40-18 Long. 79-36
Service:
Size: 50' x 50'
Ownership: Hospital
Use: Emergency
Elevation: Ground Level

Johnstown
Erickson Heliport
Lat. 40-16 Long. 78-51
Service:
Size: 200' x 200'
Ownership: Private
Use: Private
Elevation: Ground Level

King of Prussia
Barco Heliport
Lat. 40-05 Long. 75-21
Service:
Size:
Ownership: Private
Use: Private
Elevation: Ground Level

King of Prussia
General Electric Company Heliport
Service:
Size:
Ownership: Private
Use: Private
Elevation: Ground Level

King of Prussia
Presidential Airways/Holiday
Inn. King of Prussia Heliport
Lat. 40-05 Long. 75-23
Service:
Size: 75' x 75'
Ownership: Private
Use: Private
Elevation: Ground Level

King of Prussia
Valley Forge-Sherton Heliport
Lat. 40-06 Long. 75-20
Service:
Size:
Ownership: Private
Use: Private
Elevation: Ground Level

PENNSYLVANIA - continued

La Fayette Hill
P. G. Heliport
Lat. 40-04 Long. 75-17
Service:
Size: 80' x 80'
Ownership: Private
Use: Private
Elevation: Ground Level

La Jose
Benjamin Heliport
Lat. 40-47 Long. 78-40
Service:
Size: 60' x 60'
Ownership: Private
Use: Private
Elevation: Ground Level

Lancaster
Keystone K-D Heliport
Lat. 40-02 Long. 76-24
Service:
Size: 200' diameter
Ownership: Private
Use: Private
Elevation: Ground Level

Lancaster
Keystone-National Central Bank Heliport
Lat. 40-05 Long. 76-21
Service:
Size: 300' x 150'
Ownership: Private
Use: Private
Elevation: Ground Level

Lancaster
WGAL-TV Heliport
Service:
Size: 200' x 200'
Ownership: WGAL-TV, Inc.
Use: Private
Elevation: Ground Level

Lansdale
Wilson Heliport
Bethel Road, R.D. #2
Lat. 40-12 Long. 75-18
Service:
Size: 200' x 400'
Ownership: Mr. & Mrs. A. James Wilson
Use: Private
Elevation: Ground Level

Linesville
Summers Heliport
Lat. 41-40 Long. 80-25
Service:
Size: 32' x 32'
Ownership: Private
Use: Private
Elevation: Ground Level

PENNSYLVANIA - continued

Linfield
Crouse Heliport
Lewis Road
215/495-6217
Lat. 40-13 Long. 75-31
Service: Lighted, marked
Size: 50' circle
Ownership: Company
Use: Private
Elevation: Ground Level

Linglestown
DBS Heliport
Lat. 40-19 Long. 76-50
Service:
Size: 250' x 250'
Ownership: Private
Use: Private
Elevation: Ground Level

Lionville
Keystone-Lionville Holiday Inn Heliport
Lat. 40-01 Long. 75-37
Service:
Size: 210' x 90'
Ownership: Private
Use: Private
Elevation: Ground Level

Lititz
Warner Lambert Co. Heliport
Lat. 40-09 Long. 76-18
Service:
Size: 60' x 60'
Ownership: Private
Use: Private
Elevation: Ground Level

Littestown
Maitland Heliport
Lat. Long.
Service:
Size: 200' x 200'
Ownership: Private
Use: Private
Elevation: Ground Level

Lock Haven
Lock Haven Hospital Heliport
Lat. 41-07 Long. 77-28
Service:
Size: 100' x 100'
Ownership: Hospital
Use: Emergency
Elevation: Ground Level

McKeesport
Weiss Heliport
Lat. 40-21 Long. 79-50
Service:
Size: 250' x 250'
Ownership: Private
Use: Private
Elevation: Ground Level

PENNSYLVANIA - continued

Macungie

Macungie Mack Heliport
 Lat. 40-30 Long. 75-34
 Service:
 Size: 72' x 72'
 Ownership: Private
 Use: Private
 Elevation: Ground Level

Malvern

Main Line Heliport
 Lat. 40-03 Long. 75-31
 Service:
 Size: 850' x 100'
 Ownership: Private
 Use: Private
 Elevation: Ground Level

Masontown

Gallatin Heliport
 Lat. 39-51 Long. 79-57
 Service:
 Size: 200' x 100'
 Ownership: Private
 Use: Private
 Elevation: Ground Level

Marcus Hook

Congoleum Heliport
 Lat. Long.
 Service:
 Size: 200' x 125'
 Ownership: Private
 Use: Private
 Elevation: Ground Level

Mechanicsburg

IBM Distributing Center
 Lat. 40-13 Long. 77-00
 Service:
 Size: 200' x 200'
 Ownership: Private
 Use: Private
 Elevation: Ground Level

Mechanicsburg

Williams Grove Park Heliport
 Lat. 40-09 Long. 77-02
 Service:
 Size: 100' x 100'
 Ownership: Private
 Use: Private
 Elevation: Ground Level

Media

Copter-Borden Heliport
 Lat. 39-56 Long. 75-25
 Service:
 Size: 500' x 500'
 Ownership: Private
 Use: Private
 Elevation:

PENNSYLVANIA - continued

Media

Spitz Heliport
 Service:
 Size: 600' x 600'
 Ownership: Dr. Eugene B. Spitz
 Use: Private
 Elevation: Ground Level

Milton

Snyder Heliport
 Lat. 40-59 Long. 76-50
 Service:
 Size: 200' x 200'
 Ownership: Private
 Use: Commercial
 Elevation: Ground Level

Monroeville

Monroeville Heliport
 Lat. 40-26 Long. 79-45
 Service:
 Size: 60' x 60'
 Ownership: Private
 Use: Private
 Elevation: Ground Level

Montgomery

West Co. Heliport
 Lat. 41-10 Long. 76-55
 Service:
 Size: 60' x 60'
 Ownership: Private
 Use: Private
 Elevation: Ground Level

Montgomery City

Swinehart Heliport
 Lat. 40-16 Long. 75-40
 Service:
 Size: 60' x 60'
 Ownership: Private
 Use: Private
 Elevation: Ground Level

Morton

PNB Morton Heliport
 Lat. 39-55 Long. 75-20
 Service:
 Size:
 Ownership: Private, Philadelphia
 National Bank
 Use: Private
 Elevation: Ground Level

Mt. Pocono

Pocano Raceway Heliport
 Lat. 41-03 Long. 75-30
 Service:
 Size: 200' x 150'
 Ownership: Private
 Use: Private
 Elevation: Ground Level

PENNSYLVANIA - continued

Mountaintop
Capitol Hill Heliport
Lat. 41-07 Long. 75-54
Service:
Size: 1000' x 200'
Ownership: Private
Use: Private
Elevation:

New Castle
Jameson Memorial Hospital Heliport
Lat. 40-00 Long. 80-21
412/658-9001
Service:
Size: 77' x 80'
Ownership: Hospital
Use: Emergency
Elevation: Ground Level

New Castle
St. Francis Hospital
South Mercer at Phillip St.
Lat. 40-59 Long. 80-21
Service:
Size: 45' x 45'
Ownership: Hospital
Use: Emergency
Elevation: Ground Level

Newton Square
Foxcatcher Heliport
Lat. 40-00 Long. 75-25
Service:
Size:
Ownership: Private
Use: Private
Elevation: Ground Level

Newtown Square
Smedley Valley Heliport
Service:
Size: 200' x 200'
Ownership: Private
Use: Private
Elevation: Ground Level

Norristown
One Montgomery Plaza Heliport
Lat. 40-07 Long. 75-20
Service:
Size: 80' x 40'
Ownership: Private
Use: Private
Elevation: Ground Level

Norristown
Joe D. Heliport
Lat. 40-10 Long. 75-20
Service:
Size: 100' circle
Ownership: Private
Use: Private
Elevation: Ground Level

PENNSYLVANIA - continued

Norristown
Norquip Heliport
Lat. 40-08 Long. 75-20
Service:
Size: 50' x 50'
Ownership: Private
Use: Private
Elevation: Ground Level

Norristown
Suburban General Hospital
2700 DeKalb Pike
215/272-9400
Service: Lighted, beacon,
windsock
Size: 60' x 60'
Ownership: Hospital
Use: Emergency
Elevation: Ground Level

Norristown
Valley Forge-Bicentennial Heliport
Lat. 40-07 Long. 75-23
Service:
Size: 200' x 200'
Ownership: Private
Use: Public
Elevation: Ground Level

North Wales
Upper Gwynodd Twp. Police
Lat. 40-12 Long. 75-17
Service:
Size: 500' x 200'
Ownership: Private
Use: Private
Elevation: Ground Level

Oil City
Darvassy Heliport
Lat. 41-23 Long. 79-39
Service:
Size: 80' x 80'
Ownership: Private
Use: Private
Elevation: Ground Level

Oil City
Saneca Heliport
Lat. 41-21 Long. 79-42
Service:
Size: 200' x 200'
Ownership: Private
Use: Private
Elevation: Ground Level

Orson
Watson Heliport
Lat. 41-49 Long. 75-27
Service: Fuel
Size: 400' x 100'
Ownership: Dr. James P. Watson
Use: Private
Elevation: Ground Level

PENNSYLVANIA - continued

Paisley

Lee Norse No. 5 Heliport
Lat. 39-50 Long. 79-57
Service:
Size: 100' x 100'
Ownership: Private
Use: Private
Elevation: Ground Level

Paoli

Paoli Memorial Hospital
Lat. 40-02 Long. 75-30
Service:
Size: 90' x 50'
Ownership: Hospital
Use: Emergency
Elevation: Ground Level

Parker Ford

Lance Heliport
Lat. 40-11 Long. 75-35
Service:
Size: 600' x 100'
Ownership: Private
Use: Private
Elevation: Ground Level

Pennsburg

King Heliport
Lat. Long.
Service:
Size: 400' x 200'
Ownership: James H. King, Jr.
Use:
Elevation: Ground Level

Pennsburg

Skepton Construction Heliport
Lat. 40-23 Long. 75-26
Service:
Size: 165' x 85'
Ownership: Private
Use: Private
Elevation: Ground Level

Pennsburg

Skepton Heliport
Lat. 40-23 Long. 75-26
Service:
Size: 480' x 165'
Ownership: Private
Use: Private
Elevation: Ground Level

Philadelphia

Children's Hospital Heliport
34th & Civic Center Blvd
Lat. 39-57 Long. 75-12
215/EU7-6000
Service:
Size: 60' x 50'
Ownership: Hospital
Use: Emergency
Elevation: Ground Level

PENNSYLVANIA - continued

Philadelphia

Copter-Baum Heliport
Lat. 40-05 Long. 75-04
Service:
Size: 80' x 65'
Ownership: Private
Use: Private
Elevation: Ground Level

Philadelphia

Copter-Liberty Bell Heliport
Lat. 40-04 Long. 74-58
Service:
Size: 300' x 300'
Ownership: Copters, Inc.
Use: Limited/Private -
VFR only
Elevation: Ground Level

Philadelphia

Copter-PNB Phila. Heliport
Lat. 39-57 Long. 75-08
Service:
Size: 91' x 65'
Ownership: Private
Use: Private
Elevation: Ground Level

Philadelphia

Eight & Master Streets Heliport
Lat. 39-58 Long. 75-08
Service:
Size: 420' x 180'
Ownership: Private
Use: Private
Elevation: Ground Level

Philadelphia

Federal Reserve Bank Heliport
Lat.- Long.
Service:
Size: 120' x 110'
Ownership: Private
Use: Private
Elevation: Ground Level

Philadelphia

Fire Administration Heliport
Lat. 39-58 Long. 75-10
Service:
Size: 90' x 82'
Ownership: Private
Use: Private
Elevation: Rooftop

Philadelphia

First Pa. Bank Heliport
3020 Marlset Street
Lat. 40-00 Long. 75-10
Service:
Size: 50' x 50'
Ownership: Private
Use: Private
Elevation: Rooftop

PENNSYLVANIA - continued

Philadelphia
Flightways/Holiday Inn City Line Heliport
Lat. Long.
Service:
Size:
Ownership:
Use: Private
Elevation:

Philadelphia
Keystone-Cirard Heliport
Lat. 39-57 Long. 75-10
Service:
Size: 150' x 90'
Ownership: Private
Use: Private
Elevation: Ground Level

Philadelphia
Keystone-Morton Heliport
Lat. 39-54 Long. 75-20
Service:
Size: 1500' x 900'
Ownership: Private
Use: Private
Elevation: Ground Level

Philadelphia
Keystone-Phila Electric Co. Heliport
Lat. 39-57 Long. 75-10
Service:
Size: 70' x 70'
Ownership: Private
Use: Private
Elevation: Rooftop

Philadelphia
Lactona Corporation Heliport
Lat. 40-04 Long. 74-59
Service:
Size: 60' x 60'
Ownership: Private
Use: Private
Elevation: Ground Level

Philadelphia
S & C Distribution Center Heliport
Lat. 39-52 Long. 75-13
Service:
Size: 100' x 100'
Ownership: Private
Use: Private
Elevation: Ground Level

Philadelphia
S & C 8th & Market Helistop
Lat. 39-57 Long. 75-09
Service:
Size: 60' x 60'
Ownership: Strawbridge &
Clothier
Use: Private
Elevation:

PENNSYLVANIA - continued

Philadelphia
State Police Area One Heliport
Lat. 40-02 Long. 75-15
Service:
Size:
Ownership:
Use:
Elevation:

Philadelphia
Tasty Baking Co. Heliport
Lat. 40-00 Long. 75-10
Service:
Size: 60' x 60'
Ownership: Private
Use: Private
Elevation: Rooftop

Philadelphia
Thomas Jefferson University Hospital
14th Foerderer Pavillion
11th & Walnut Street
Lat. 39-56 Long. 75-09
Service:
Size: 40' x 40'
Ownership: Private
Use: Emergency
Elevation: Rooftop

Philipsburg
SSA Heliport
Lat. 40-54 Long. 78-14
Service: Lighted
Size: 600' x 200'
Ownership: Private
Use: Commercial
Elevation: Ground Level

Pittsburgh
Downtown Heliport
Lat. 40-26 Long. 79-59
Service:
Size: 60' x 60'
Ownership: Private
Use: Private
Elevation: Ground Level

Pittsburgh
Magee-Womens Hospital
Lat. 40-26 Long. 79-57
412/681-5700
Service:
Size: 75' x 50'
Ownership: Hospital
Use: Emergency
Elevation: Ground Level

Pittsburgh
Mercy Hospital Heliport
1400 Locust Street
Lat. 40-26 Long. 79-59
Service:
Size: 60' x 60'
Ownership: Hospital
Use: Emergency
Elevation: Ground Level

PENNSYLVANIA - continued

Pittsburgh
 Passavant Hospital
 Walt Thomas -- Asst. Administrator
 Lat. 40-00 Long. 80-00
 Service:
 Size: 35' x 35'
 Ownership: Hospital
 Use: Emergency
 Elevation:

Pittsburgh
 Viking Heliport
 Lat. 40-25 Long. 80-01
 Service:
 Size: 24' x 24'
 Ownership: Private
 Use: Private
 Elevation: Rooftop

Pittsburgh
 Top of U.S. Steel Building
 600 Grant Street
 Lat. 60-26 Long. 79-60
 412/281-2500
 Service: Lighted
 Size: 160' x 95'
 Ownership: United States
 Steel Corp.,
 Use: Private
 Elevation: Rooftop

Pittsburgh
 West Penn Hospital Heliport
 Lat. 40-28 Long. 80-00
 Service:
 Size: 52' x 42'
 Ownership: Hospital
 Use: Emergency
 Elevation:

Plymouth Meeting
 Keystone-Phila. Electric Co.
 Lat. 40-06 Long. 75-16
 Service:
 Size: 200' x 200'
 Ownership: Private
 Use: Private
 Elevation: Ground Level

Pottstown
 E. L. Gruber Heliport
 Lat. Long.
 Service:
 Size: 1500' x 500'
 Ownership: Private
 Use: Private
 Elevation: Ground Level

Pottstown
 Pottstown Medical Center Heliport
 Firestone Blvd. & High Street
 Service:
 Size: 100' x 100'
 Ownership: Hospital
 Use: Emergency
 Elevation: Rooftop

PENNSYLVANIA - continued

Pottsville
 Steco Heliport
 Lat. 40-42 Long. 76-11
 Service:
 Size: 60' x 60'
 Ownership: Private
 Use: Private
 Elevation: Ground Level

Punxsutawney
 Stockdale Mine Supply Heliport
 Lat. 40-57 Long. 79-02
 Service:
 Size: 200' x 200'
 Ownership: Private
 Use: Private
 Elevation: Ground Level

Radnor
 Green & White Copter Heliport
 Lat. 40-03 Long. 75-15
 Service:
 Size: 271' x 200'
 Ownership: Private
 Use: Private
 Elevation: Ground Level

Radnor
 Keystone Radnor Heliport
 Lat. 40-00 Long. 75-22
 Service:
 Size: 400' x 300'
 Ownership: Private
 Use: Private
 Elevation: Ground Level

Reading
 Gilbert-Commonwealth Companies Heliport
 Lat. 40-16 Long. 75-55
 Service:
 Size: 200' x 400'
 Ownership: Private
 Use: Private
 Elevation: Ground Level

Reading
 Keystone-Metropolitan Edison Heliport
 Lat. 40-22 Long. 75-56
 Service:
 Size: 200' x 200'
 Ownership: Private
 Use: Private
 Elevation: Ground Level

Reeder
 Akiba Heliport
 Lat. Long.
 Service:
 Size: 400' x 350'
 Ownership: Camp Akiba
 Use: Private
 Elevation: Ground Level

PENNSYLVANIA - continued

Ridley Park
Center #3 Heliport
Darby Creek and Industrial Highway
Lat. 39-52 Long. 75-19
Service:
Size: 100' x 100'
Ownership: Private
Use: Private
Elevation: Ground Level

St. Davids
Sun Heliport
Service:
Size: 93' x 93'
Ownership: Sun Oil Co.,
Use: Private
Elevation: Ground Level

Saltsburg
Slybac Heliport
Lat. 40-29 Long. 79-27
Service:
Size: 32' x 32'
Ownership: Private
Use: Private
Elevation: Ground Level

Schwanksville
Squirrel Hill Heliport
Lat. 40-14 Long. 75-26
Service:
Size: 60' x 60'
Ownership: Private
Use: Private
Elevation: Ground Level

Scranton
Centennial Helistop
Lat. 41-26 Long. 75-37
Service:
Size: 200' x 200'
Ownership: City
Use: Public
Elevation: Ground Level

Scottdale
Campbell Heliport
Lat. 40-07 Long. 79-34
Service:
Size: 60' x 160'
Ownership: Private
Use: Private
Elevation: Ground Level

Scottdale
Penn Line Heliport
300 Scottdale Avenue
Lat. 40-06 Long. 79-35
Service:
Size: 200' x 200'
Ownership: Private
Use: Private
Elevation: Ground Level

PENNSYLVANIA - continued

Souderton
First Pa. Bank Heliport
Lat. 40-18 Long. 75-18
Service:
Size: 100' x 100'
Ownership: Private
Use: Private
Elevation: Ground Level

Southampton
Copter-PNB Southampton
Lat. 40-09-30 Long. 75-03-00
Service:
Size: 200' x 200' turf
Ownership: The Philadelphia
National Bank
Use: Private
Elevation: Ground Level

Springfield
Bruder's Heliport
Lat. 39-57 Long. 75-20
Service:
Size: 200' x 200'
Ownership: Private
Use: Private
Elevation: Ground Level

Tafton
Tanglwood Ski Area Heliport
Lat. 41-25 Long. 75-10
Service:
Size: 60' x 40'
Ownership: Private
Use: Private
Elevation: Ground Level

Tatamy
A.R.D.C.O. Heliport
Lat. 40-40 Long. 75-16
Service: Fuel
Size: 250' x 235'
Ownership: Company
Use: Private
Elevation: Ground Level

Thorndale
Cain Township Heliport
Lat. 39-59 Long. 75-45
Service:
Size: 400' x 200'
Ownership: Private
Use: Private
Elevation: Ground Level

Trevor
Copter-Korman Heliport
Lat. Long.
Service:
Size: 400' x 200'
Ownership: Copter, Inc. &
Hyman Korman
Use: Private
Elevation: Ground Level

PENNSYLVANIA - continued

Valley Forge

Keystone-Certain Teed Heliport

Lat. 40-04 Long. 75-24
 Service:
 Size: 100' x 80'
 Ownership: Private
 Use: Private
 Elevation: Ground Level

Wallaceton

A.C.C.I. Heliport

Lat. 40-57 Long. 78-15
 Service:
 Size: 600' x 200'
 Ownership: Private
 Use: Private
 Elevation: Ground Level

Warrington

Copter Barness Heliport

Lat. 40-14 Long. 75-09
 Service:
 Size: 500' x 500'
 Ownership: Private
 Use: Private
 Elevation:

Warrington

Keystone-Warrington Motor Lodge

Lat. 40-15 Long. 75-08
 Service:
 Size: 150' x 75'
 Ownership: Private
 Use: Private
 Elevation: Ground Level

Washington

Calo Heliport

Lat. 40-10 Long. 75-09
 Service:
 Size: 60' x 60'
 Ownership: Private
 Use: Private
 Elevation: Ground Level

Wayne

Crouse Heliport

Lat. 40-05 Long. 75-25
 Service:
 Size: 200' x 150'
 Ownership: Private
 Use: Private
 Elevation: Ground Level

Waynesboro

Waynesboro Area School District Hospital Heliport

Lat. 39-45 Long. 77-34
 Service:
 Size: 60' x 60'
 Ownership: Hospital
 Use: Emergency
 Elevation: Ground Level

PENNSYLVANIA - continued

Wescosville

H.G.F. Heliport

Lat. 40-33 Long. 75-33
 Service:
 Size: 100' x 100'
 Ownership: Private
 Use: Private
 Elevation: Ground Level

West Chester

West Chester Heliport

Lat. 40-01 Long. 75-30
 Service:
 Size: 700' x 500'
 Ownership: Private
 Use: Commercial
 Elevation: Ground Level

Westfield

Helicopter Patrol Heliport Service

Lat. Long.
 Service:
 Size: 160' x 200'
 Ownership: Helicopter Patrol, Inc.
 Use: Private
 Elevation: Ground Level

Whitehall

Martin Heliport

Lat. 40-39 Long. 75-29
 Service:
 Size: 200' x 200'
 Ownership: Private
 Use: Private
 Elevation: Ground Level

Wilkes Barre

Franklin Heliport

Lat. Long.
 Service:
 Size: 140' x 90'
 Ownership: Private
 Use: Private
 Elevation:

Williamsport

Williamsport Hospital Heliport

Lat. 41-14 Long. 77-00
 Service:
 Size: 50' x 50'
 Ownership: Hospital
 Use: Emergency
 Elevation: Ground Level

York

Campbell Heliport

Lat. Long.
 Service:
 Size: 160' x 80'
 Ownership: Private
 Use: Private
 Elevation: Ground Level

PENNSYLVANIA - continued

York

McCrorry Stores Heliport

Lat. 39-44 Long. 76-40

Service:

Size: 60' x 60'

Ownership: Private

Use: Private

Elevation: Ground Level

York

York Electro-Panel Heliport

York Industrial Park

Service: Lighted, marked

Size: 35' circle

Ownership: Company

Use: Private

Elevation: Ground Level

Quakertown

Quaker Pike Heliport

Lat. 40-21 Long. 75-24

Service:

Size: 800' x 800'

Ownership: Private

Use: Private

Elevation: Ground Level

Quakertown

Kelly Heliport

Lat. 40-26 Long. 75-19

Service:

Size: 200' x 200'

Ownership: Private

Use: Private

Elevation: Ground Level

Quakertown

Beaver Run Heliport

Lat. 40-26 Long. 75-22

Service:


Size: 350' x 200'

Ownership: Private

Use: Private

Elevation: Ground Level

Hughes 500C parks on one of the 39 rooftop heliports in Los Angeles.



RHODE ISLAND

Coventry

Coventry Army Heliport
Lat. 41-42 Long. 71-38Service:
Size: 60' x 60'
Ownership: U.S. Army
Use: Military
Elevation: Ground Level

Cumberland

WGNG H-liport
Lat. 41-54 Long. 71-23Service:
Size: 500' x 500'
Ownership: Private
Use: Private
Elevation: Ground Level

Kingston

University of Rhode Island Campus
Lat. 41-29-04 Long. 71-32-15Service:
Size: 200' x 200'
Ownership: State
Use: Limited - prior
permission of
University
Elevation: Ground Level

North Kingstown

ANG Heliport
Lat. 41-35 Long. 71-25Service:
Size: 120' x 120' concrete
Ownership: Private
Use: Private
Elevation: Ground Level

North Kingstown

N. K. Emergency Operations Pad
Lat. 41-34 Long. 71-27Service:
Size: 30' x 126'
Ownership: Private
Use: Private
Elevation: Ground Level

North Kingstown

North Kingstown Police Heliport
Service: Marked, lighted
Size: 30' x 30'
Ownership: Municipal
Use: Private
Elevation:

Providence

Downtown Providence, S. Water Street
Lat. 41-49-18 Long. 71-24-21Service:
Size: 53' x 94'
Ownership: State
Use: Public
Elevation: Ground LevelRHODE ISLAND - continued

Providence

Pawtucket Municipal Helistop
Lat. 41-52 Long. 71-22Service:
Size: 60' x 500'
Ownership:
Use: Public
Elevation: Ground Level

Providence

Promet Heliport
Lat. 41-48 Long. 71-24Service:
Size: 100' x 100'
Ownership: Private
Use: Private
Elevation: Ground Level

Providence

One Hospital Trust Tower Heliport
Lat. 41-49 Long. 71-24Service: Marked, lighted
Size: 62' x 56'
Ownership: Private
Use: Prior permission
required
Elevation: Rooftop

Wakefield

South County Hospital
Lat. 41-25 Long. 71-29Service: Marked, lighted
Size: 200' x 90'
Ownership: Private
Use: Private
Elevation: Ground Level

Wickford

Army National Guard Heliport
Quonset State Airport
Lat. 41-35 Long. 71-25Service:
Size: 120' x 120'
Ownership:
Use: Military/Emergency
Elevation: Ground LevelSOUTH CAROLINA

Beaufort

Beaufort Co. Mem. Hospital Heliport
Lat. 32-25 Long. 80-41Service:
Size: 61' x 48' asphalt
Ownership: Hospital/Private
Use: Emergency
Elevation:

Charleston

Claussens Heliport
Lat. 32-52 Long. 80-00Service:
Size: 64' x 40'
Ownership: Private
Use: Private
Elevation: Rooftop

SOUTH CAROLINA - continued

Charleston

V.A. Hospital
109 Bel Street 29403
Lat. 32-50 Long. 79-58

Service:
Size: 90' x 90' asphalt
Ownership: Private
Use: Private
Elevation: Ground Level

Cheraw

1 Miles NW

Service: Fuel
Size: 50' x 50'
Ownership: Becker County Sand
& Gravel Co.
Use: Private
Elevation: Ground Level

Clemson

Clemson Oconee County Heliport
Lat. 34-40 Long. 82-53

Service: Fuel
Size:
Ownership: Public
Use: Public
Elevation: Ground Level

Columbia

Capital Cabana Heliport
Lat. 34-00 Long. 81-02

Service:
Size: 60' x 45' concrete
Ownership: Private
Use: Private
Elevation: Ground Level

Columbia

Columbia Veterans Hospital Heliport
Garners Ferry Road
Lat. 33-58 Long. 80-58

Service:
Size: 50' x 50' turf
Ownership: Hospital
Use: Emergency
Elevation:

Columbia

Owens Field Heliport
Lat. 33-59 Long. 81-00

Service:
Size: 60' x 60'
Ownership: County
Use: Public
Elevation: Ground Level

Darlington

Moores Helipad
Lat. 34-16 Long. 79-53

Service:
Size:
Ownership: Private
Use: Private
Elevation: Ground Level

SOUTH CAROLINA - continued

Florence

Julia Lynn Heliport
Lat. 34-03 Long. 79-40

Service:
Size: 600' x 300'
Ownership: Private
Use: Private
Elevation: Ground Level

Fort Mills

Spring Mills, Inc.

Service:
Size:
Ownership:
Use:
Elevation: Rooftop

Greenville

Municipal Downtown
Lat. 34-51 Long. 82-21

Service:
Size:
Ownership: Public
Use: Public
Elevation:

Greenwood

Abney Automotive Heliport
Lat. 34-10 Long. 82-09

Service:
Size:
Ownership: Private
Use: Private
Elevation: Ground Level

Lancaster

Elliot White Springs Memorial Hospital
W. Meeting Street
Lat. 34-43 Long. 80-47

Service:
Size:
Ownership: Hospital
Use: Emergency
Elevation:

Myrtle Beach

1 mile N.W. of Highway 501

Service:
Size: 100' x 100' sod
20' x 40' concrete mat
Ownership: Inland Air Pines, Inc.
Use: Commercial
Elevation: Ground Level

North Myrtle Beach

North Myrtle Beach Helipad
Lat. 33-48 Long. 78-43

Service:
Size:
Ownership:
Use:
Elevation: Ground Level

SOUTH CAROLINA - continued

Orangeburg
Sam Fox Heliport
Lat. 33-27 Long. 80-44
Service:
Size: 12' x 12' concrete
Ownership: Private
Use: Private
Elevation: Ground Level

Prosperity
Epting Ballenger Heliport
Lat. 34-12 Long. 81-28
Service:
Size: 1200' x 400' turf
Ownership: Private
Use: Private
Elevation: Ground Level

Saluda
Service: Maintenance, fuel
Size: 75' x 758'
Ownership: S. Carolina Hel, Inc
Use: Public
Elevation: Ground Level

Spartanburg
Spartanburg Memorial Heliport
Service:
Size:
Ownership: Public
Use: Public
Elevation: Ground Level

SOUTH DAKOTA

Huron
W. W. Howes Helipad
Service: Fuel
Size:
Ownership: Public
Use: Public
Elevation: Ground Level

Keystone
Service:
Size: 125' x 125'
Ownership: Private
Use: Private
Elevation: Ground Level

Keystone
Rushmore Heliport
Lat. 43-55 Long. 103-25
605/342-2280
Service:
Size: 100' x 700' turf
Ownership: Rushmore Helicopters,
Inc.
Use: Public
Elevation: Ground Level

SOUTH DAKOTA - continued

Rapid City
Rapid City Heliport
Rapid City Regional Hospital
1018 11th Street
Lat. 44-04 Long. 103-17
605/394-3000
Service:
Size: 200' x 200'
Ownership: Hospital
Use: Emergency
Elevation: Ground Level

Rapid City
Holiday Inn Heliport
Lat. 44-06 Long. 40-40
Service:
Size: Circular crushed rock
Ownership: Private
Use: Private
Elevation: Ground Level

TENNESSEE

Brentwood
Murray Ohio Company Heliport
Lat. 36-02 Long. 86-48
Service:
Size: 30' x 30'
Ownership: Company
Use: Private
Elevation: Ground Level

Camden
Benton County Helipad
Lat. 36-01 Long. 88-07
Service: Fuel, lights
Size:
Ownership: Public
Use: Public
Elevation:

Camden
Benton County Hospital Heliport
Lat. 36-06 Long. 86-05
Service:
Size: 50' x 50'
Ownership: Private
Use: Private
Elevation: Ground Level

Carthage
Smith County Hospital Heliport
Lat. 36-16 Long. 85-57
Service:
Size: 50' x 50'
Ownership: Hospital
Use: Emergency
Elevation: Ground Level

Clarksville
Cendrae Lab Heliport
Lat. 36-31 Long. 87-19
Service:
Size: 10' x 60'
Ownership: Hospital
Use: Emergency
Elevation: Ground Level

TENNESSEE - continued

Cookeville

Cumberland Tech. Center
Lat. 36-10 Long. 85-30

Service:

Size: 50' x 50'

Ownership: Private

Use: Private

Elevation: Ground Level

Cookeville

Putnam County Helipad
Lat. 36-12 Long. 85-18

Service: Fuel, lights

Size:

Ownership: Public

Use: Public

Elevation:

Dickson

Goodlark Hospital Heliport

Lat. 36-05 Long. 87-23

Service:

Size: 50' x 50'

Ownership: Hospital

Use: Emergency

Elevation: Ground Level

Etawah

Woods Memorial Hospital Heliport

Lat. 35-20 Long. 84-32

Service:

Size: 50' x 50'

Ownership: Hospital

Use: Emergency

Elevation: Ground Level

Chopper One's Statesman Heliport in Roanoke, Virginia's Statesman Industrial Park, offers complete helicopter maintenance.



TENNESSEE - continued

Fayetteville

Lady Jane Heliport
 Lat. 35-10 Long. 86-36
 Service:
 Size: 50' x 50'
 Ownership: CFW Construction Co.,
 Use: Private
 Elevation: Ground Level

Huntingdon

Carroll County Hospital Heliport
 Lat. 36-02 Long. 88-26
 Service:
 Size: 50' x 50'
 Ownership: Hospital
 Use: Emergency
 Elevation: Ground Level

Jackson

Holiday Inn Heliport
 Service:
 Size: 50' x 50'
 Ownership: Private
 Use: Private
 Elevation: Ground Level

Jackson

Mitchell Heliport
 Lat. 35-34 Long. 88-47
 Service:
 Size: 200' x 500'
 Ownership: Private
 Use: Private
 Elevation: Ground Level

Jackson

Police Dept. Heliport
 Lat. 35-36 Long. 88-47
 Service:
 Size: 50' x 50'
 Ownership: Municipal
 Use: Private
 Elevation: Ground Level

Johnson City

Appalachian #1
 Lat. 36-10 Long. 82-20
 Service:
 Size: 150' x 150'
 Ownership: Private
 Use: Private
 Elevation: Ground Level

Johnson City

Northside Hospital Heliport
 Lat. 36-20 Long. 82-22
 Service:
 Size: 50' x 50'
 Ownership: Private
 Use: Private
 Elevation: Ground Level

TENNESSEE - continued

Knoxville

Knoxville Downtown Island Heliport
 Lat. 34-00 Long. 84-00
 Service:
 Size:
 Ownership: Municipal
 Use: Public
 Elevation: Ground Level

Knoxville

McGhee Tyson Heliport
 Service: Fuel, lights
 Size:
 Ownership: Public
 Use: Public
 Elevation: Ground Level

Knoxville

News-Sentinel Heliport
 Lat. 35-58 Long. 83-55
 Service:
 Size: 30' x 30'
 Ownership: News-Sentinel News-
 paper
 Use: Private
 Elevation: Rooftop

Knoxville

University of Tennessee Hospital Heliport
 Memorial Research Center & Hospital
 1924 Alcoa Highway
 Service: Lighted
 Size: 60' 60'
 Ownership: University Hospital
 Use: Emergency
 Elevation: Ground Level

LaVergne

Interchange City Heliport
 Lat. 36-00 Long. 86-37
 Service:
 Size:
 Ownership: McDowell Construction
 Use: Private
 Elevation: Ground Level

LaVergne

Interchange Concrete Heliport
 Lat. 36-01 Long. 85-36
 Service:
 Size:
 Ownership: McDowell Construction
 Company
 Use: Private
 Elevation: Ground Level

Lawrenceburg

Murray Ohio Company Heliport
 Lat. 35-16 Long. 87-20
 Service:
 Size: 30' x 30'
 Ownership: Company
 Use: Private
 Elevation: Ground Level

TENNESSEE - continued

McKenzie
 McKenzie Memorial Hospital Heliport
 Lat. 36-09 Long. 88-30
 Service:
 Size: 50' x 50'
 Ownership: Hospital
 Use: Emergency
 Elevation: Ground Level

McMinnville
 River Park Hospital Heliport
 Lat. 35-42 Long. 85-47
 Service:
 Size: 50' x 50'
 Ownership: Hospital
 Use: Emergency
 Elevation: Ground Level

Memphis
 Anderson Tully Heliport
 Lat. 35-10 Long. 90-02
 Service:
 Size: 20' x 20'
 Ownership: Anderson Tully/
 Private
 Use: Private
 Elevation: Ground Level

Memphis
 Baptist Memorial Hospital Heliport
 899 Madison Avenue
 Lat. 35-08 Long. 90-01
 Service:
 Size: 45' x 45' concrete
 Ownership: Hospital
 Use: Emergency
 Elevation: Ground Level

Memphis
 First National Bank Heliport
 Lat. 35-09 N Long. 90-03 W
 Service:
 Size: 96' x 35'
 Ownership: Private
 Use: Private
 Elevation: Ground Level

Memphis
 Holiday Inn Rivermore Heliport
 Lat. 35-7-40 Long. 90-4-12
 Service: Lighted
 Size: 90' x 90'
 Ownership: Private
 Use: Public
 Elevation: Ground Level

Memphis
 Memphis Metropolitan Helipad
 Lat. 35-03 Long. 89-59
 Service: Fuel, lights
 Size:
 Ownership: Public
 Use: Public
 Elevation: Ground Level

TENNESSEE - continued

Memphis
 Methodist Hospital Heliport
 1265 Union Avenue
 Service:
 Size: 42' x 40'
 Ownership: Hospital
 Use: Emergency
 Elevation: Ground Level

Memphis
 St. Joseph Hospital Heliport
 220 Overton Avenue
 Lat. 35-09 N Long. 90-20 W
 Service:
 Size: 32' Triangle Touch-
 down Area
 Ownership: Hospital
 Use: Emergency
 Elevation: Ground Level

Memphis
 Shelby County Sheriff's Sub-station
 5705 Shelby Oaks
 Lat. 35-09 Long. 89-52
 Service: Lights
 Size: 50' x 50' concrete
 Ownership: Police/Emergency
 Use: Private
 Elevation: Ground Level

Memphis
 Union Planters National Bank Heliport
 60 Madison Avenue
 Lat. 35-8-14 N Long. 90-03-15 W
 Service:
 Size: 58' x 58'
 Ownership: Private
 Use: Private
 Elevation: Rooftop

Murfreesboro
 Sue Heliport
 Lat. 35-57 N Long. 86-25 W
 Service:
 Size: 30' diameter
 Ownership: Private
 Use: Private
 Elevation: Ground Level

Nashville
 Army Guard Heliport
 Lat. 36-05 Long. 86-45
 Service: Lighted
 Size: 300' x 300' concrete
 Ownership: Private
 Use: Emergency
 Elevation: Ground Level

Nashville
 Clinical Lab Heliport
 2525 Park Plaza
 Lat. 36-09 Long. 86-48
 Service:
 Size: 75' x 75'
 Ownership: Clinical Lab/Private
 Use: Private
 Elevation: Ground Level

TENNESSEE - continued

Nashville
 Metro Center Heliport
 Lat. 36-11 Long. 86-47
 Service:
 Size:
 Ownership: Corporate Air
 Fleet
 Use: Private
 Elevation: Ground Level

Nashville
 St. Thomas Hospital Heliport
 4220 Harding Road
 Lat. 32-07 Long. 86-50
 Service:
 Size: 35 foot circle
 Ownership: Hospital
 Use: Emergency
 Elevation: Ground Level

Nashville
 Smyrna Heliport
 Metro Airport
 Lat. 36-00 Long. 86-31
 Service: Windsock
 Size: 40' x 40' concrete
 Ownership: Public
 Use: Public
 Elevation:

Pigeon Forge
 Pigeon Forge Heliport
 Service:
 Size: 75' diameter
 Ownership: Private
 Use: Public
 Elevation: Ground Level

Smithville
 DeKalb General Hospital Heliport
 Lat. 33-57 Long. 85-46
 Service:
 Size: 50' x 50'
 Ownership: Hospital
 Use: Emergency
 Elevation: Ground Level

Smithville
 DeKalb General Hospital Heliport
 Lat. 35-57 Long. 85-46
 Service:
 Size: 50' x 50'
 Ownership: Hospital
 Use: Emergency
 Elevation: Ground Level

Tullahoma
 Harton Memorial Hospital Heliport
 Lat. 35-23 Long. 86-14
 Service:
 Size: 100' x 100'
 Ownership: Hospital
 Use: Emergency
 Elevation: Ground Level

TEXAS

Alta Loma
 Stenzel Heliport
 Lat. 29-22 Long. 45-05
 Service:
 Size: 90' x 90' turf
 Ownership: Ralph W. Stenzel, Jr.
 Use: Private
 Elevation: Ground Level

Alvin
 Alvin Heliport #1
 Service:
 Size: 75' x 75' sod
 Ownership: A. L. Welling
 Use: Public
 Elevation: Ground Level

Alvin
 Alvin Heliport #2
 Lat. 29-26-03 N Long. 95-15-30 W
 Service:
 Size: 40' x 40'
 Ownership: Private
 Use: Private
 Elevation: Ground Level

Arlington
 Parkway Central Bldg. Heliport
 FN 157 & Turnpike
 Service: Marked
 Size: 75' x 75'
 Ownership:
 Use: Public - Metroplex
 Helicopter Airways
 Elevation: Ground Level

Arlington
 Bell Heliport
 Service:
 Size: 250' paved ramp
 Ownership: Bell Helicopter Textron
 Use: Private
 Elevation: Ground Level

Arlington
 Six Flags Over Texas Heliport
 Service:
 Size: 35' diameter
 Ownership: Private
 Use: Public
 Elevation: Ground Level

Arlington
 Arlington Community Hospital
 711 West Randol Mill Road
 Service:
 Size:
 Ownership: Physicians Hospital
 Use: Emergency
 Elevation: Ground Level

TEXAS - continued

Austin

Lakeway Heliport

Lat. 30-21 Long. 97-59

Service: Fuel
 Size: 75' x 75'
 Ownership: Public
 Use: Public
 Elevation: Ground Level

Austin

John Roberts Heliport

Lat. 30-11 Long. 97-46

Service:
 Size: 100' x 100'
 Ownership: Private
 Use: Private
 Elevation:

Bay City

Baroid Heliport

Box 109

Lat. 29-18 Long. 94-46

Service: Windsock, lighted
 Size: 30' x 30'
 Ownership: Private
 Use: Private
 Elevation: Ground Level

Baytown

Chevron High Island Heliport

1307 Sandy Lane

Lat. 29-37 Long. 94-13

Service:
 Size: 40' x 40'
 Ownership: Private
 Use: Private
 Elevation: Ground Level

Baytown

San Jacinto Methodist Hospital

1101 Decker Drive

Lat. 29-44 Long. 94-58

Service:
 Size: 50' x 50'
 Ownership: Hospital, private
 Use: Emergency/Public
 Elevation: Ground Level

Beaumont

A. O. A.

Lat. 30-07 Long. 94-10

Service:
 Size: 50' x 75'
 Ownership: Private
 Use: Private
 Elevation: Ground Level

Bedford

First State Bank Building Heliport

Lat. 32-50 Long. 97-07

Service:
 Size: 60' x 60' asphalt
 Ownership: Bank
 Use: Private
 Elevation: Ground Level

TEXAS - continued

Fort Worth

Bell Globe Heliport

Lat. 32-52 Long. 97-21

Service:
 Size: 2500' x 100'
 Ownership: Private
 Use: Private
 Elevation:

Bedford

Holiday Inn, Spur 350

Service:
 Size: 50' x 50'
 Ownership: Holiday Inn
 Use: Public
 Elevation: Ground Level

Bedford

Hurst-Eules-Bedford Hospital Heliport

1600 Hospital Parkway 76021

Lat. 32-50 Long. 97-07

Service:
 Size: 60' x 60'
 Ownership: Hospital
 Use: Emergency
 Elevation: Ground Level

Belville

Belville Memorial Hospital Heliport

Service:
 Size:
 Ownership: Private
 Use: Emergency
 Elevation: Ground Level

Brownwood

Bowie Memorial Helipad

Lat. 31-40-15 Long. 98-59-25

Service:
 Size: 40' x 40' paved helipad
 Ownership: Bowie Memorial Airpark
 Use:
 Elevation:

Bryan

Liverode Ranch Heliport

Lat. 30-46 Long. 96-20

Service: Windsock
 Size: 1700' x 150'
 Ownership: Private
 Use: Public
 Elevation: Ground Level

Bryan

St. Joseph Hospital Heliport

2801 Franciscan Drive

Lat. 30-39 Long. 96-20

Service: Marked
 Size: 200' x 200'
 Ownership: Hospital
 Use: Emergency
 Elevation: Ground Level

TEXAS - continued

Carrizo Springs
 Dimmit Memorial Hospital Heliport
 704 Hospital Drive
 Lat. 28-31 Long. 99-51
 Service:
 Size: 72' x 74'
 Ownership: Hospital
 Use: Emergency
 Elevation:

Chappell Hill
 Bowen Farm
 Lat. 30-13 Long. 96-13
 Service:
 Size: 100' x 100' concrete
 Ownership: Private
 Use: Private
 Elevation: Ground Level

Clear Lake City (NASA)
 Nassau Bay Inn Heliport
 Service:
 Size: 75' x 75'
 Ownership: Private
 Use: Prior permission
 required
 Elevation: Ground Level

College Station
 Texas World Speedway Heliport #1
 Lat. 30-32 Long. 96-13
 Service:
 Size: 150' x 150'
 Ownership: Texas International
 Speed - Private
 Use: Private/Emergency
 Elevation: Ground Level

College Station
 International Speedway Helistop #2
 Lat. 30-32 Long. 96-13
 Service:
 Size: 150' x 150'
 Ownership: Private
 Use: Private/Emergency
 Elevation:

Corpus Christi
 Chevron Heliport
 Lat. 27-48 Long. 97-29
 Service:
 Size: 50' x 50'
 Ownership: Private
 Use: Private
 Elevation: Ground Level

Corpus Christi
 Chevron Oil Co. Padre Island
 Lat. 27-27 Long. 97-26
 Service:
 Size: 24' x 24' wood
 Ownership: Private
 Use: Private
 Elevation: Ground Level

TEXAS - continued

Corpus Christi
 Corpus Christi Heliport
 Lat. 27-48 Long. 97-23
 Service:
 Size: 240' x 70' asphalt
 Ownership: Public
 Use: Public
 Elevation: Ground Level

Corpus Christi
 Memorial Medical Center
 2606 Hospital Blvd, Box 5280
 Lat. 27-46 Long. 97-24
 Service:
 Size: 50' x 50'
 Ownership: Hospital
 Use: Emergency
 Elevation:

Corpus Christi
 Physicians and Surgeons General Hospital
 Heliport
 4626 Weber Road
 Lat. 27-43 Long. 97-23
 Service:
 Size: 75' x 75'
 Ownership: Hospital
 Use: Emergency
 Elevation:

Corpus Christi
 Gulf and Shell Tank Battery
 Lat. 27-10 W Long. 27-42 N
 Service:
 Size: 75' x 75'
 Ownership: Gulf Oil Corporation
 Use: Public
 Elevation: Ground Level

Corpus Christi
 Standard Oil of Texas
 Lat. 27-27 Long. 97-16
 Service: Fuel
 Size: 20' x 20'
 Ownership: Standard Oil of Texas
 Use: Private
 Elevation: Rooftop

Cuero
 Cuero Community Hospital Heliport
 Yoakum Highway
 Lat. 29-06 Long. 97-16
 Service:
 Size: 40' x 40'
 Ownership: Hospital
 Use: Emergency
 Elevation: Ground Level

Dallas
 Dahlstrom Heliport
 Lat. 32-44 Long. 96-55
 Service:
 Size: 75' x 75'
 Ownership: Private
 Use: Private
 Elevation:

TEXAS - continued

Dallas
DFW Airport Heliport
American Airlines Gate 16
Service: Fuel, marked
Size: 75' x 75'
Ownership: County Municipal
Use: Public - Metroplex
Helicopter Airways
Elevation: Ground Level

Dallas
Dallas Love Field Heliport
Main Terminal Bldg.
Service: Fuel
Size: 75' x 75'
Ownership: County Municipal
Use: Public
Elevation:

Dallas
Dallas Market Center
Parking Lot of P.C. Cobb Stadium
Service:
Size:
Ownership: Private
Use: Metroplex Helicopter
Airways
Elevation: Ground Level

Dallas
Guaranty Bank Helistop
Lat. 32-42 Long. 96-49
Service:
Size: 75' x 75' asphalt
Ownership: Bank
Use: Private
Elevation: Ground Level

Dallas
Fair Park Heliport
State Fair Grounds, N.E. corner
Service:
Size: 25' x 25'
Ownership: Private
Use: Public
Elevation: Ground Level

Dallas
Four Seasons Heliport
Lat. 32-49 Long. 96-50
Service:
Size: 42' x 38'
Ownership: Private - Four
Seasons Apts.
Use: Private
Elevation: Rooftop

Dallas
Gifford-Hill Co. Heliport
Locke Medical Building
Service:
Size: 40' x 40'
Ownership: Company
Use: Private
Elevation: Ground Level

TEXAS - continued

Dallas
Helix-Park Central Heliport
Lat. 32-55 Long. 96-46
Service:
Size: 20' x 20'
Ownership: Private
Use: Private
Elevation: Ground Level

Dallas
Helix-Union Terminal Heliport
North Central Avenue
Lat. 32-46-30 Long. 96-49-35
Service:
Size: 20' x 20'
Ownership: Helix Air Transportation,
Inc. Private
Use: Commercial
Elevation: Ground Level

Dallas
Holiday Inn Central Heliport
4070 North Central Expressway
Lat. 32-48-42 Long. 96-47-19
Service:
Size: 40' x 60' lighted
Ownership: Holiday Inn Central
Use: Private
Elevation: Ground Level

Dallas
Market Center Heliport
Lat. 32-48 Long. 96-49
Service:
Size: 60' x 60' concrete
Ownership: Private
Use: Private
Elevation: Ground Level

Dallas
McKool Building Heliport
Lat. 32-48 Long. 96-47
Service:
Size: 40' x 40' asphalt
Ownership: Private
Use: Private
Elevation: Rooftop

Dallas
North Dallas Heliport
LBJ Freeway and Coit Road
Service: Lighted, marked
Size: 75' x 75'
Ownership: Private
Use: Public - Metroplex
Helicopter Airways
Elevation: Ground Level

Dallas
North Park Inn Heliport
9300 North Central
Lat. 32-52 Long. 94-46
Service:
Size: 12' x 12' asphalt (4 pads)
Ownership: Private
Use: Private - prior permission
required
Elevation: Ground Level

TEXAS - continued

Dallas
 Presbyterian Hospital Heliport
 8200 Walnut Hill Lane
 Service:
 Size: 75'x40'
 Ownership: Hospital
 Use: Emergency
 Elevation:

Dallas
 Redbird Heliport
 S.W. Dallas Loop 12
 Service: Marked
 Size: 75' x 75'
 Ownership: Private
 Use: Metroplex Helicopter Lat. 32-49 Long. 97-03
 Airways
 Elevation: Ground Level

Dallas
 Southland Center Heliport
 Southland Life Insurance Bldg.
 Lat. 32-46 Long. 96-48
 Service:
 Size: 60' circle - coner.
 Ownership: Southland Life
 Insurance Company
 Use: Private, prior permission
 required
 Elevation: Rooftop

Dell City
 Dell City Heliport
 Lat. 31-56 Long. 105-12
 Service:
 Size: 90' x 90'
 Ownership: Public
 Use: Public
 Elevation: Ground Level

Del Rio
 Val Verde Memorial Hospital Heliport
 801 Bedell Avenue, Box 1527
 Lat. 29-22 Long. 100-53
 Service:
 Size: 30' x 30'
 Ownership: Hospital
 Use: Emergency
 Elevation: Ground Level

Dell City
 Dell City Heliport
 Lat. 31-56 Long. 105-12
 Service:
 Size: 90' x 90' dirt
 Ownership:
 Use: Emergency
 Elevation: Ground Level

Eagle Lake
 Eagle Lake Heliport
 Service:
 Size:
 Ownership: Public
 Use: Public
 Elevation: Ground Level

TEXAS - continued

El Paso
 Fort Bliss
 William Beaumont Army Medical Center
 Lat. 31-49 Long. 106-27
 Service: Lighted with lighted
 windsock
 Size: 170' x 170'
 Ownership: Government
 Use: Routine and emergency
 medical evacuation
 Elevation: Ground Level

Eules
 American Airlines Flight Attendant School
 Heliport
 Lat. 32-49 Long. 97-03
 Service:
 Size: 260' x 120' turf
 Ownership: American Airlines,
 Private
 Use: Company - Private
 Elevation: Ground Level

Fort Hancock
 Fort Hancock Heliport
 Lat. 31-17 Long. 105-51
 Service:
 Size: 90' x 90' dirt
 Ownership: Private
 Use: Private
 Elevation:

Fort Hood
 Darnall Army Hospital
 Lat. Long.
 Service: Lighted
 Size: 30' x 30'
 Ownership: Government
 Use: Emergency
 Elevation: Ground Level

Ft. Worth
 Bell Helicopter Hurst Heliport
 Lat. 32-48 Long. 97-10
 Service:
 Size: 800' x 200'
 Ownership: Private
 Use: Private
 Elevation:

Fort Worth
 Bell Plant No. 4 Heliport
 Lat. 32-44 Long. 97-22
 Service:
 Size: 482' x 217' asphalt
 Ownership: Bell Helicopter Textron
 Use: Private
 Elevation: Rooftop

TEXAS - continued

Fort Worth
City of Fort Worth
Lat. 32-46 Long. 97-19
Service: Fuel
Size: 210' x 160'
Ownership: Municipal
Use: Private/Emergency
Elevation: Ground Level

Fort Worth
Continental Copters, Inc. Heliport
Service: Major repairs, fuel
Size: 75' x 75'
Ownership: Continental Copters,
Inc.
Use: Private
Elevation: Ground Level

Fort Worth
FAA Southwest Regional Headquarters
Heliport
Service:
Size: 50' circle
asphalt
Ownership: Federal Aviation Adm.
Use: Private
Elevation: Ground Level

Fort Worth
Ft. Worth Center Heliport
Lat. 32-50 Long. 97-04
Service:
Size: 75' x 75' sod
Ownership: Federal - Federal
Aviation Administration
Use: Private
Elevation: Ground Level

Fort Worth
Fort Worth Municipal Heliport
Lat. 32-46 Long. 97-20
Service:
Size: 75' x 75'
Ownership: Municipal
Use: Public
Elevation: Ground Level

Fort Worth
Glenview Hospital Heliport
7501 Glenview Drive
Lat. 32-49 Long. 97-12
Service:
Size: 300' x 100' sod
Ownership: Hospital
Use: Emergency
Elevation: Ground Level

Fort Worth
Greater Fort Worth International Airport/
Heliport
Lat. 32-49 Long. 97-03
Service: Fuel
Size: 42' triangle
Ownership: Municipal
Use: Public
Elevation:

TEXAS - continued

Green Oaks
Lat. 32-44 Long. 97-26
Service:
Size: 114' x 86'
Ownership: Private
Use: Private
Elevation: Ground Level

Ft. Worth
Health Dept. Heliport
Lat. 32-44 Long. 97-22
Service:
Size: 48' x 48' concrete
Ownership: Private
Use: Private
Elevation:

Ft. Worth
Heliport - Facility 5A Heliport
Lat. 32-45 Long. 97-03
Service:
Size: 100' x 100'
Ownership: Private
Use: Private
Elevation:

Fort Worth
Leonard's Heliport
Lat. 32-45 Long. 97-20
Service:
Size: 48' x 48' asphalt
Ownership: Private
Use: Private
Elevation: Ground Level

Fort Worth
Mallick Tower Heliport
Lat. 32-45 Long. 97-20
Service:
Size: 50' x 50'
Ownership: Private
Use: Private
Elevation: Ground Level

Fort Worth
North Richlands Hills
Continental Copters, Inc., Heliport
Service:
Size: 800' x 300'
Ownership: Continental Copters,
Inc.
Use: Private
Elevation: Ground Level

Ft. Worth
Oak Grove Heliport
Lat. 32-34 Long. 97-17
Service: Fuel
Size: 25' x 25'
Ownership: Private
Use: Public
Elevation:

TEXAS - continued

Ft. Worth
 Ramada Inn Center Heliport
 Beech Street and Ft. Worth Turnpike
 Lat. 32-44 Long. 97-17
 Service:
 Size: 48' x 48'
 Ownership: Private
 Use: Private - prior
 permission req.
 Elevation: Ground Level

Fort Worth
 Rolling Hills Helistop
 Lat. 32-39 Long. 97-17
 Service:
 Size: 48' x 48' turf
 Ownership: Municipal
 Use: Private
 Elevation: Ground Level

Fort Worth
 St. Joseph Hospital Heliport
 1401 South Main Street 76104
 Lat. 32-43 Long. 97-19
 Service:
 Size:
 Ownership: Private
 Use: Public
 Elevation:

Fort Worth
 John Peter Smith Hospital Heliport
 1500 South Main Street
 Service:
 Size: 50' x 50'
 Ownership: Hospital
 Use: Hospital -
 emergency
 Elevation: Rooftop

Ft. Worth
 Surtran Building Heliport
 615 Commerce Street
 Service: Marked
 Size: 75' x 75'
 Ownership: Private
 Use: Metroplex Helicopter
 Airways
 Elevation: Rooftop

Ft. Worth
 Tandy Heliport
 Lat. 32-45 Long. 97-20
 Service:
 Size: 48' x 48'
 Ownership: Private
 Use: Public
 Elevation:

Fort Worth
 Texas Christian Junior College
 Northeast Campus Heliport
 Lat. 32-50 Long. 97-11
 Service:
 Size: 48' x 48' turf
 Ownership: Public
 Use: Public
 Elevation: Ground Level

TEXAS - continued

Fort Worth
 Texas Christian Junior College
 Lat. 32-39 Long. 97-11
 Service:
 Size: 48' x 48' turf
 Ownership: College
 Use: Private
 Elevation: Ground Level

Fort Worth
 Village Creek Heliport
 Lat. 32-46 Long. 97-08
 Service:
 Size: 40' x 40' turf
 Ownership: Private
 Use: Private
 Elevation: Ground Level

Fort Worth
 Water Dept. Helistop
 Lat. 32-44 Long. 97-20
 Service:
 Size: 48' x 48' turf
 Ownership: Municipal
 Use: Private
 Elevation: Ground Level

Ft. Worth
 Will Rogers Heliport
 Lat. 32-44 Long. 97-22
 Service:
 Size: 114' x 100' asphalt
 Ownership: Municipal
 Use: Public
 Elevation: Ground Level

Freeport
 Dresser Magcobar Heliport
 Lat. 28-55 Long. 95-20
 Service: Lighted
 Size:
 Ownership: Private
 Use: Private
 Elevation:

Freeport
 First Freeport National Bank
 Lat. 28-57 Long. 95-20
 Service:
 Size: 100' x 100' asphalt
 Ownership: Private
 Use: Private
 Elevation: Ground Level

TEXAS - continued

Freeport

Freeport Base Heliport
 Lat. 28-56 Long. 95-23

Service:
 Size: 500' x 200' turf
 Ownership: Private
 Use: Private
 Elevation: Ground Level

Galveston

Baroid Heliport
 Lat. 29-18 Long. 94-46

Service:
 Size: 60' x 60' asphalt
 Ownership: Private
 Use: Private
 Elevation: Ground Level

Galveston

Dresser Industries Heliport
 Lat. 29-19 Long. 94-47

Service: Windsock
 Size: 150' x 200'
 Ownership: Private
 Use: Private
 Elevation: Ground Level

Galveston

Pelican Island Shell Heliport
 Lat. 29-19 Long. 94-47

Service:
 Size: 40' x 40' shell
 Ownership: Petroleum Helicopters,
 Inc.
 Use: Private
 Elevation: Ground Level

Galveston

Petroleum Helicopter Heliport

Service:
 Size: 100' x 300'
 Ownership: Private
 Use: Private
 Elevation: Ground Level

Galveston

U. T. Medical Branch Hospital Heliport
 Lat. 29-18 Long. 94-46

Service:
 Size: 50' x 50'
 Ownership: Hospital
 Use: Emergency
 Elevation:

Garland

Texas Dept. of Public Safety
 Lat. 32-50 Long. 96-35

Service:
 Size: 80' x 60'
 Ownership: Public
 Use: Private
 Elevation: Ground Level

TEXAS - continued

Grand Prairie

Bell Facility 5A Heliport
 Lat. 32-45 Long. 97-03

Service:
 Size: 100' x 100' asphalt
 Ownership: Bell Helicopter Textron
 Use: Private
 Elevation: Ground Level

Grand Prairie

Vought Helicopter Inc.
 Lat. 32-43 Long. 97-02

Service:
 Size: 75' x 75'
 Ownership: Private
 Use: Private
 Elevation: Ground Level

Grand Prairie

USD Heliport
 Lat. 32-43 Long. 97-02

Service:
 Size: 100' x 170' turf
 Ownership: Private
 Use: Private
 Elevation: Ground Level

Granger

First State Bank Heliport
 125 E. Davilla
 Lat. 30-43 Long. 97-26

Service: Windsock
 Size: 96' x 95'
 Ownership: Private
 Use: Private
 Elevation: Ground Level

Guthrie

J. Y. Ranch
 Lat. 38-43 Long. 100-08

Service:
 Size:
 Ownership: Private
 Use: Private
 Elevation:

Harlingen

Harlingen Municipal Heliport
 Lat. 26-12 Long. 97-45

Service: Fuel
 Size:
 Ownership: Municipal
 Use: Public
 Elevation: Ground Level

High Islands

Marco High Island Heliport
 Lat. 29-37 Long. 94-12

Service:
 Size: 60' x 60' concrete
 Ownership: Private
 Use: Private
 Elevation: Ground Level

TEXAS - continued

High Island
Chevron High Island Heliport
Lat. 29-37 Long. 94-13
Service:
Size: 40' x 40' wood
Ownership: Company
Use: Private
Elevation: Ground Level

Hillsboro
West Acres Heliport
Lat. 31-56 Long. 95-22
Service:
Size: 25' x 25' turf
Ownership: Private
Use: Private
Elevation: Ground Level

Houston
Astrodomain Helipad
Lat. 29-40 Long. 95-24
Service:
Size: 120' x 80'
Ownership: Private
Use: Private
Elevation: Ground Level

Houston
Beechnut Police
Lat. 29-41 Long. 95-27
Service:
Size: 50' x 50'
Ownership: Municipal
Use: Private
Elevation: Ground Level

Houston
Bowen Farm Heliport
6516 Bertner Blvd.
Lat. 30-13 Long. 96-13
Service: Windsock
Size: 200' x 100'
Ownership: Private
Use: Private
Elevation: Ground Level

Houston
Citizens General Hospital Heliport
North Freeway
Lat. 29-52 Long. 95-24
Service:
Size: 80' x 80'
Ownership: Hospital/
Private
Use: Emergency
Elevation: Ground Level

Houston
City Post Oak
Lat. 29-43 Long. 95-27
Service:
Size: 90' x 90'
Ownership: Private
Use: Private
Elevation: Ground Level

TEXAS - continued

Houston
Collier Heliport
Lat. 29-53 Long. 95-29
Service: Fuel
Size:
Ownership: Private
Use: Private
Elevation: Ground Level

Houston
Dresser Magcobar Heliport
601 Jefferson
Lat. 28-55 Long. 95-20
Service: Windsock, lighted
Size: (5) 40' x 40' 35' x 13'
34' x 13' 31' x 14'
19' x 19'
Ownership: Private
Use: Private
Elevation: Ground Level

Houston
Greenway Plaza Heliport
5 Greenway Plaza East
Suite 1700
Lat. 29-43 Long. 95-26
Service:
Size: 40' x 40'
Ownership: Private/Century
Development Corp.,
Use: Public
Elevation: Ground Level

Houston
Gulf Building Heliport
Lat. 29-45 Long. 95-41
Service:
Size: 30' x 25' wood
Ownership: Private
Use: Private/Emergency
Elevation: Rooftop

Houston
G. H. Hart Heliport
9202 Summerkell
Lat. 29-40 Long. 95-32
Service:
Size: 72' x 63'
Ownership: Private
Use: Private
Elevation:

Houston
John S. Dunn
Hermann Hospital Heliport
1203 Ross Sterling Avenue
Lat. 29-42 Long. 95-23
Service:
Size: 75' x 75' concrete
Ownership: Hospital
Use: Emergency
Elevation: Rooftop

Houston
Holiday Inn Civic Center
Lat. 29-45 Long. 95-22
Service:
Size: 70' x 70'
Ownership: Private
Use: Private
Elevation:

TEXAS - continued

Houston
Houston Post Helistop #1
Lat. 29-43 Long. 95-27
Service:
Size: 40' x 40' turf
Ownership: Private
Use: Private
Elevation:

Houston
Jetro Airport Helistop
Lat. 29-59 Long. 95-27
Service:
Size: 200' x 50'
Ownership: Municipal
Use: Public
Elevation: Ground Level

Houston
Life Crane Heliport
5148 Lotus Street
Lat. 29-38 Long. 95-27
Service:
Size: 50' x 40'
Ownership: Private
Use: Private
Elevation: Ground Level

Houston
Macomb Heliport
1617 Lauder Road
Service: Windsock
Size: 40' x 40' (4
heliports) all
same size
Ownership: Private
Use: Private
Elevation: Ground Level

Houston
Margaret Westerman Bldg
City Hall Annex
Lat. 29-45 Long. 95-22
Service:
Size: 30' x 30'
Ownership: Private
Use: Private
Elevation: Ground Level

Houston
Marriott Motor Hotel Helipad
Lat. 29-42-52 N Long. 95-24-27 W
Service:
Size: 40' x 40'
Ownership: Private
Use: Private
Elevation: Ground Level

Houston
Medical Center Heliport
2129 Westheimer
Lat. 29-42 Long. 95-23
Service:
Size: 200' x 150'
Ownership: Private
Use: Emergency
Elevation:

TEXAS - continued

Houston
Melrose Helistop
Lat. 29-45 Long. 95-21
Service:
Size: 75' x 75'
Ownership: Private
Use: Private
Elevation: Ground Level

Houston
Moore Heliport
Lat. 29-40 Long. 95-21
Service:
Size: 160' x 134'
Ownership: Private
Use: Private
Elevation: Ground Level

Houston
Northeast Police Heliport
Lat. 29-45 Long. 95-20
Service:
Size: 50' x 50'
Ownership: Municipal
Use: Private/Emergency
Elevation:

Houston
O'Conner Helistop
Lat. 29-42 Long. 95-24
Service:
Size: 40' x 40' asphalt
Ownership: Private
Use: Private
Elevation: Ground Level

Houston
Pearce Industries Helistop
12320 South Main
Lat. 29-39 Long. 95-27
Service: Windsock
Size: 30' x 30'
Ownership: Private
Use: Private
Elevation: Ground Level

Houston
Police Headquarters Heliport
8402 Larson Street
Lat. 29-45 Long. 95-22
Service:
Size: 30' x 30'
Ownership: Municipal
Use: Private/Emergency
Elevation: Rooftop

Houston
Police Helicopter Patrol Heliport
8402 Larson
Lat. 29-38 Long. 95-16
Service:
Size: 65' x 50'
Ownership: Private
Use: Private/Emergency
Elevation: Ground Level

TEXAS - continued

Houston
 Police Sub-Station #5
 Lat. 29-51 Long. 95-32
 Service:
 Size: 45' x 45'
 Ownership: Municipal
 Use: Private/Emergency
 Elevation:

Houston
 Rankin Road Heliport
 Lat. 29-58 Long. 95-24
 Service: Windsock
 Size: 30' x 30'
 Ownership: Private
 Use: Private
 Elevation: Ground Level

Houston
 Royal Coach Inn Heliport
 Lat. 29-42-30 N Long. 95-30-35 W
 Service: Unicom
 Size: 40' x 40'
 Ownership: Trans-Continental
 Helicopters
 Use: Commercial (w/
 permssion)
 Elevation: Ground Level

Houston
 Sabine Street Helistop
 Lat. 29-45 Long. 95-22
 Service:
 Size: 100' x 60'
 Ownership: Municipal
 Use: Public
 Elevation: Ground Level

Houston
 San Jacinto Sales Heliport
 Lat. 29-45 Long. 95-20
 Service: Windsock
 Size: 100' x 82' asphalt
 Ownership: Private
 Use: Private
 Elevation: Ground Level

Houston
 Shamrock Hilton Hotel Heliport
 Lat. 29-42 Long. 95-24
 Service:
 Size: 400' x 200' turf
 Ownership: Private
 Use: Private
 Elevation: Ground Level

Houston
 Sharpstown Heliport
 Lat. 29-42 Long. 95-31
 Service:
 Size: 75' x 75'
 Ownership: Private
 Use: Private
 Elevation:

TEXAS - continued

Houston
 Tenneco Lab Helistop
 Lat. 29-43 Long. 95-28
 Service:
 Size: 100' x 100'
 Ownership: Private
 Use: Private
 Elevation:

Houston
 Tenneco Post Oak Park Helistop
 Lat. 29-44-49 N Long. 95-27-27 W
 Service:
 Size: 60' x 60' asphalt
 Ownership: Private
 Use: Private
 Elevation: Ground Level

Houston
 Texas Dept. of Public Safety
 Lat. 29-48 Long. 95-27
 Service:
 Size: 20' x 20' concrete
 Ownership: Municipal
 Use: Private/Emergency
 Elevation: Ground Level

Houston
 Two Houston Center Emergency Heliport
 2 Houston Center
 Lat. 29-45 Long. 95-21
 Service:
 Size: 40' x 40'
 Ownership: Private
 Use: Private
 Elevation: Rooftop

Houston
 USCG Port Safety Station Heliport
 Lat. 29-43 Long. 95-15
 Service:
 Size: 90' x 90'
 Ownership: Private
 Use: Private
 Elevation: Ground Level

Houston
 Veterans' Hospital
 2002 Holcombe Blvd
 Lat. 29-42 Long. 95-23
 Service:
 Size: 30' x 30'
 Ownership: Private
 Use: Private
 Elevation:

Houston
 Warren Heliport
 Lat. 29-44 Long. 95-20
 Service:
 Size: 75' x 75' concrete
 Ownership: Private
 Use: Private
 Elevation: Ground Level

TEXAS - continued

Hurst

Bell Helicopter Heliport

Lat. 32-48 Long. 97-10

Service: Marked, lighted
 Size: 1000' x 200' asphalt
 Ownership: Bell Helicopter Textron
 Use: Private
 Elevation: Ground Level

Hurst

820 Northeast Heliport

Lat. 32-48 Long. 97-12

Service: Floodlights
 Size: 60' x 60'
 Ownership: J. O. Morrow/
 Private
 Use: Public
 Elevation: Ground Level

Irving

Helix Las Colinas

Lat. 32-52 Long. 96-57

Service:
 Size: 60' x 60' turf
 Ownership: Private
 Use: Private
 Elevation: Ground Level

Irving

Texaco Helicopter Heliport

Lat. 32-48 Long. 96-55

Service:
 Size: 118' x 60' concrete
 Ownership: Texaco Helicopter,
 Inc.
 Use: Public
 Elevation: Ground Level

Kenedy

Otto Kaiser Hospital Heliport

U. S. Highway 181

Lat. 28-51 Long. 97-52

Service: Lighted
 Size: 90' x 90'
 Ownership: Hospital
 Use: Emergency/Private
 Elevation: Ground Level

Kerrville

VA Hospital

Memorial Blvd.

Lat. 30-00 Long. 99-06

Service:
 Size: 200' x 50'
 Ownership: Public/Hospital
 Use: Emergency
 Elevation:

Kerrville

Vahk Heliport

Lat. 30-00 Long. 99-06

Service:
 Size: 100' x 100' turf
 Ownership: Private
 Use: Private
 Elevation: Ground Level

TEXAS - continued

Margue

Texas City Hospital Heliport

Lat. 29-23 Long. 94-59

Service:
 Size: 100' x 100'
 Ownership: Private/Hospital
 Use: Public/Emergency
 Elevation: Ground Level

Lone Star

Hospital in the Pines Heliport

Highway 259

Lat. 32-57 Long. 94-42

Service:
 Size: 86' x 114' paved
 Ownership: Hospital in the Pines
 Use: Emergency
 Elevation: Ground Level

Lubbock

Department of Public Safety Heliport

Lat. 33-35 Long. 102-00

Service:
 Size: 100' x 70' concrete
 Ownership: Government
 Use: Private/Emergency
 Elevation: Ground Level

Lubbock

Methodist Hospital

3615 19th Street 79410

Lat. 33-54 Long. 101-53

Service:
 Size: 65' x 65'
 Ownership: Private
 Use: Private
 Elevation: Ground Level

Lubbock

Lat. Long.

Service:
 Size: 75' x 75'
 Ownership: Plains Helicopter Co.,
 Use: Private
 Elevation: Ground Level

Matagorda

Matagorda Base Heliport

Lat. 28-41 Long. 95-57

Service:
 Size: 400' x 200'
 Ownership: Private
 Use: Private
 Elevation:

Mesquite

Big Town Heliport

Service:
 Size: 20' x 20' concrete
 Ownership: Private
 Use: Private/Helix Air
 Transports, Inc.
 Elevation:

TEXAS - continued

Orange

Levingston Heliport
Lat. 30-05 Long. 93-44

Service:
Size:
Ownership: Levingston
Shipbuilding Co.,
Use: Private
Elevation: Ground Level

Pasadena

Police Heliport
Lat. 29-41 Long. 95-11

Service:
Size: 30' x 30' concrete
Ownership: Municipal
Use: Private/Emergency
Elevation: Ground Level

Pasadena

3321 Westside Heliport
Lat. 29-39 Long. 95-12

Service:
Size: 36' x 36' asphalt
Ownership: Private
Use: Private
Elevation: Ground Level

Pearland

Pearland Heliport
Lat. 29-33 Long. 95-16

Service: Fuel
Size: 150' x 100'
Ownership: Private
Use: Private - Houston
Helicopters
Elevation: Ground Level

Port Aransas

Mustang Island
Lat. 27-42 Long. 97-10

Service:
Size: 20' x 20'
Ownership: Private
Use: Private
Elevation: Ground Level

Port Arthur

PATCO Heliport
Lat. 29-55-01 Long. 93-53-14

Service:
Size: 50' x 50'
Ownership: Port Arthur Towing Comp
Use:
Elevation: Ground Level

Port O'Connor

Baroid Dock Area Heliport
Lat. 28-26 Long. 96-24

Service:
Size:
Ownership: Private
Use: Private
Elevation:

TEXAS - continued

Port O'Connor

Dresser Magcobar Heliport
Lat. 28-26 Long. 98-24

Service: Windsock
Size: 22' x 20'
Ownership: Private
Use: Private
Elevation: Rooftop

Premont

Lewis Heliport
Lat. 27-20 Long. 97-07

Service:
Size: 2640' x 300' turf
Ownership: Private
Use: Private
Elevation: Ground Level

Rocksprings

Edwards County Memorial Hospital Heliport
Lat. 30-01 Long. 100-12

Service:
Size: 40' x 40'
Ownership: Hospital
Use: Emergency
Elevation:

Sabine Pass

Offshore Helicopters Facility Heliport
Lat. 29-43 Long. 93-52

Service:
Size: Turf
Ownership: Offshore Helicopters,
Inc.
Use: Public
Elevation: Ground Level

Sabine Pass

PHI Heliport
Lat. 29-42 Long. 93-56

Service:
Size: 40' x 40' concrete
Ownership: Petroleum Helicopters,
Inc.
Use: Private
Elevation: Ground Level

Sabine Pass

Sun Oil Heliport
Lat. 29-43 Long. 93-51

Service:
Size: 50' x 50'
Ownership: Company
Use: Private
Elevation: Ground Level

Saginaw

Bell Globe Heliport
Lat. 32-52 Long. 97-21

Service: Fuel
Size: 2500' x 100' asphalt
Ownership: Bell Helicopter Textron
Use: Private
Elevation: Ground Level

TEXAS - continued

Amigos

Lat. 29-32 Long. 98-26
Service:
Size: 50' x 50'
Ownership: Private
Use: Private
Elevation:

San Antonio

Baptist Memorial Hospital
111 Dallas Street
Lat. 29-26 Long. 98-29
Service:
Size: 81' x 87'
Ownership: Hospital
Use: Emergency
Elevation: 19 feet from
ground

San Antonio

Bexar County Hospital
4502 Medical Drive 78284
Lat. 29-30 Long. 98-34
Service:
Size: 90' x 90' asphalt
Ownership: Hospital
Use: Emergency
Elevation: Ground Level

San Antonio

Del Rio Heliport
Lat. 29-25 Long. 98-29
Service:
Size: 60' x 60' concrete
Ownership: Private
Use: Private
Elevation: Ground Level

San Antonio

Holt Machinery Company
Holt Avenue & Loop 410
Service:
Size: 75' x 75'
Ownership: Holt Machinery Co.,
Use: Private
Elevation: Ground Level

San Antonio

Longhorn Cement Company Heliport
Route 14
Service:
Size: 400' x 400'
Ownership: Longhorn Cement Co.,
Use: Private
Elevation: Ground Level

San Antonio

Methodist Hospital
Louis Pasteur & Wm. Mayo Drives
Lat. 29-30-35 N Long. 98-34-13 W
Service:
Size: 40' x 40'
Ownership: Hospital
Use: Emergency/Private
Elevation: Ground Level

TEXAS - continued

San Antonio

Motel Helistop
Lat. 29-27 Long. 98-26
Service:
Size: 100' x 100' turf
Ownership: Private
Use: Private
Elevation: Ground Level

San Antonio

Northeast Baptist Hospital
Lat. 29-31 Long. 98-25
Service:
Size: 90' x 90' asphalt
Ownership: Hospital
Use: Emergency
Elevation: Rooftop

San Antonio

Rowco Inc. Heliport
Lat. 29-32 Long. 98-24
Service: Fuel
Size: 385' x 150'
Ownership: Rowco, Inc.
Use: Private
Elevation: Ground Level

San Antonio

San Antonio International Airport Helipad
Lat. 29-32 Long. 98-28
Service: Fuel
Size: 200' x 1000' turf
Ownership: City of San Antonio
Use: Public
Elevation: Ground Level

San Antonio

Santa Rosa Medical Center Heliport
Lat. 29-26 Long. 98-30
Service:
Size: 69' x 51'
Ownership: Hospital
Use: Emergency
Elevation: Rooftop

San Antonio

Texas DPS (Dept of Public Safety) Helistop
Lat. 29-21 Long. 98-26
Service: Lighted
Size: 20' x 20' pad
Ownership: Government
Use: Private
Elevation: Ground Level

San Antonio

Wayhouse Inn
Highway 81 North
Service:
Size: 100' x 100'
Ownership: Wayhouse Inn
Use: Public
Elevation: Ground Level

TEXAS - continued

San Antonio
H. B. Zachry Heliport
10226 John Cape Road
Lat. 29-21 Long. 98-31

Service:
Size: 75' x 75' turf
Ownership: H. B. Zachry Construction Company
Use: Private
Elevation: Ground Level

Sequin

Guadalupe Hospital Heliport
1215 E. Court Street
Lat. 29-34 Long. 97-56

Service:
Size: 40' x 40' concrete
Ownership: Hospital
Use: Emergency
Elevation: Ground Level

Sierra Blanca

Sierra Blanca Heliport
Lat. 31-10 Long. 105-21

Service:
Size: 90' x 90' dirt
Ownership: Public
Use: Private
Elevation: Ground Level

Smithfield

Theta Heliport'
Lat. 32-52 Long. 97-14

Service:
Size:
Ownership: Private
Use: Private
Elevation:

South Padre Island

Southeastern Helicopters Heliport
Lat. 26-08 Long. 97-10

Service:
Size: 26' x 26'
Ownership: Private
Use: Private
Elevation: Ground Level

Temple

Scott and White Memorial Hospital
2401 South 31st Street 76501

Service:
Size:
Ownership: Hospital
Use: Emergency
Elevation: Ground Level

Temple

VA Center Heliport
1901 South 1st Street
Lat. 31-04 Long. 97-21

Service:
Size: 40' x 40'
Ownership: Public
Use: Public
Elevation: Ground Level

TEXAS - continued

Uvalde
Uvalde Memorial Hospital Heliport
Garnerfield Road
Lat. 29-12 Long. 99-46

Service:
Size: 70' x 70'
Ownership: Hospital
Use: Emergency
Elevation: Ground Level

Victoria

Citizens Memorial Hospital Heliport
2608 Houston Highway
Lat. 28-48 Long. 96-58

Service:
Size: 40' x 40'
Ownership: Hospital
Use: Emergency
Elevation:

Victoria

Victoria Bank & Trust Motor Garage
Lat. 28-48 Long. 97-00

Service:
Size: 40' x 60' concrete
Ownership: Private
Use: Private
Elevation: Rooftop

Victoria

Victoria County Foster Heliport

Service:
Size:
Ownership: Municipal
Use: Public
Elevation: Ground Level

Waco

James Connally Heliport
Lat. 31-38 Long. 47-04

Service:
Size:
Ownership: Private
Use: Private
Elevation: Ground Level

Weatherford

Buckmaster Heliport
Lat. 32-37 Long. 97-47

Service:
Size: 300' x 300' turf
Ownership: Private
Use: Private
Elevation: Ground Level

West Columbia

Columbia Lakes Heliport
Lat. 29-10 Long. 95-37

Service:
Size: 120' x 120' concrete
Ownership: Private
Use: Private
Elevation: Ground Level

TEXAS - continued

Wetmore

Manahan Heliport

Lat. 28-33 Long. 98-25

Service:
 Size: 25' x 25'
 Ownership: Private
 Use: Private
 Elevation:

Wink

Winkler County Heliport

Service: Fuel
 Size: 180' x 80'
 Ownership: Municipal
 Use: Public
 Elevation: Ground Level

Yorktown

Yorktown Memorial Hospital Heliport

728 W. Main Street 78164

Lat. 28-58 Long. 97-30

Service:
 Size: 100' x 100'
 Ownership: Hospital
 Use: Emergency
 Elevation: Ground Level

UTAH

Bountiful

Salt Lake Skypark Inc. Helipad

Lat. 41-00 Long. 112-00

Service:
 Size:
 Ownership:
 Use: Public
 Elevation: Ground Level

Dugway

Dugway Proving Grounds

U. S. Army Hospital

Lat. 40-13-32 Long. 112-44-13

Service: Helipad lighted
 Size: 150' x 150'
 Ownership: Government
 Use: Medical Evacuation
 Elevation: Ground Level

Fort Douglas

U. S. Department of Forestry

Service:
 Size: 40' x 80'
 Ownership: Federal
 Use: Private
 Elevation: Ground Level

UTAH - continued

Moab

Lemon Heliport

212 Walker Street

Lat. 38-45 Long. 109-33

Service:
 Size: 20' x 20'
 Ownership: Private
 Use: Private
 Elevation: Ground Level

Ogden

Mc Kay Dee Hospital Center Heliport

Lat. 41-11 Long. 112-57

Service:
 Size: 60' x 60'
 Ownership: Private
 Use: Emergency
 Elevation: Ground Level

Provo

Provo Municipal Helipad

Lat. 40-13 Long. 111-43

Service: Fuel
 Size:
 Ownership: Municipal
 Use: Public; Rocky Mountain
 Helicopter
 Elevation: Ground Level

Salt Lake City

Channel 4 Heliport

Lat. 40-43 Long. 111-57

Service:
 Size: 35' x 35' asphalt
 Ownership: Company
 Use: Private
 Elevation: Ground Level

Salt Lake City

Holy Cross Hospital Heliport

1045 East 1 South

Lat. 40-46 Long. 111-52

Service:
 Size: 40' x 40' concrete
 Ownership: Private
 Use: Private/emergency
 Elevation: Rooftop

Salt Lake City

Latter Day Saints Hospital Heliport

325 8th Avenue

Lat. 40-46 Long. 111-53

Service:
 Size: 60' x 60' concrete
 Ownership: Hospital
 Use: Emergency
 Elevation: Rooftop

Salt Lake City

Medical Center Heliport

Lat 40-46 Long. 111-50

Service:
 Size: 100' x 100' asphalt
 Ownership: Medical Center
 Use: Emergency
 Elevation: Ground Level

UTAH - continued

Salt Lake City
 Redwood Heliport
 Lat. 40-44 Long. 111-57
 Service:
 Size: 50' x 50' asphalt
 Ownership: Private
 Use: Private
 Elevation: Ground Level

Salt Lake City
 Municipal Heliport
 Service:
 Size: 100' diameter
 Ownership: Salt Lake City
 Corporation
 Use: Commercial
 Elevation: Ground Level

Salt Lake City
 Salt Lake City International Heliport
 Lat. 40-47 Long. 111-58
 Service:
 Size: 100' x 75' asphalt
 Ownership: Public
 Use: Public
 Elevation: Ground Level

Salt Lake City
 Tri-Arc Travelodge Heliport
 161 West Sixth South
 Service:
 Size: 100' x 100'
 Ownership: Private
 Use: Public
 Elevation: Ground Level

Salt Lake City
 U. S. Forest Service Heliport
 Lat. 40-45 Long. 111-50
 Service: Fuel
 Size: 40' x 40' concrete
 Ownership: U. S. Forest
 Service
 Use: Private/Emergency
 Elevation: Ground Level

Salt Lake City
 University of Utah Hospital
 50 North Medical Drive
 Service:
 Size: 100' diameter
 Ownership: Hospital
 Use: Emergency
 Elevation: Ground Level

Salt Lake City
 Utah Central Heliport
 Service: Fuel
 Size:
 Ownership: Private
 Use: Private
 Elevation: Ground Level

VERMONT

Barre
 Rock of Ages Heliport
 Lat. 44-09-23 Long. 72-29-30
 Service:
 Size: 150' x 100' turf
 Ownership: Rock of Ages Corp.
 Use: Private
 Elevation: Ground Level

Berlin
 Berlin Armory Heliport
 Lat. 44-13 Long. 72-33
 Service:
 Size: 20' x 20' asphalt
 Ownership:
 Use: Private/Emergency
 Elevation: Ground Level

Brookfield
 Blanchard Heliport
 Service:
 Size: 50' x 50'
 Ownership: Private
 Use: Private
 Elevation: Ground Level

Bradford
 Bradford Armory Heliport
 Lat. 44-00 Long. 72-07
 Service:
 Size: 90' x 90' turf
 Ownership:
 Use: Private
 Elevation: Ground Level

Essex Junction
 IBM Heliport
 Lat. 44-28 Long. 73-06
 Service:
 Size: 90' x 90' concrete
 Ownership: Private
 Use: Private
 Elevation:

Morrisville
 Morrisville Armory Heliport
 Lat. 44-33 Long. 72-31
 Service:
 Size: 90' x 90' turf
 Ownership:
 Use: Private/Emergency
 Elevation: Ground Level

Newport
 Newport Armory Heliport
 Lat. 44-56 Long. 72-12
 Service:
 Size: 100' x 85' turf
 Ownership:
 Use: Private/Emergency
 Elevation: Ground Level

VERMONT - continued

Rutland

Rutland City Hospital Heliport
 Service:
 Size: 200' x 200'
 Ownership: Hospital
 Use: Emergency
 Elevation: Ground Level

St. Albans

State Garage Site Heliport
 Lat. 44-49-48 Long. 73-05-27
 Service:
 Size: 100' x 100' turf
 Ownership:
 Use: National Guard only
 Elevation: Ground Level

Underhill

Villeneuve Personal Heliport
 Lat. 44-31 Long. 72-56
 Service:
 Size: 400' x 200' turf
 Ownership: Private
 Use: Private
 Elevation: Ground Level

Vergennes

Vergennes Armory Heliport
 Lat. 44-10 Long. 73-14
 Service:
 Size: 85' x 85' turf
 Ownership:
 Use: Private/Emergency
 Elevation: Ground Level

Williston

Williston Armory Heliport
 Lat. 44-26 Long. 73-04
 Service:
 Size: 85' x 85' turf
 Ownership:
 Use: Private/Emergency
 Elevation: Ground Level

Windsor

Windsor Armory Heliport
 Lat. 43-28 Long. 72-24
 Service:
 Size: 85' x 85' turf
 Ownership:
 Use: Private/Emergency
 Elevation: Ground Level

VIRGINIA

Aldie

Dresden Farm Heliport
 Lat. 39-00 Long. 77-41
 Service:
 Size: 26' x 26' concrete
 Ownership:
 Use: Private
 Elevation: Ground Level

VIRGINIA - continued

Arlington

Pentagon
 Service: Lights
 Size: 100' x 100'
 Ownership: Military
 Use: Prior permission required
 Elevation: Ground Level

Bedford

Overstreet Heliport
 Lat. 37-25 Long. 79-34
 Service:
 Size: 40' x 40'
 Ownership: Private
 Use: Private/Bedford Helicopters
 Elevation: Ground Level

Charlottesville

Abbeville Bank & Trust Bldg Heliport
 Route #29 North
 Service: Marked
 Size: 75' x 100'
 Ownership: Bank
 Use: Private
 Elevation: Rooftop

Charlottesville

CHO Helipad
 Lat. 38-08 Long. 78-27
 Service: Fuel
 Size: 50' x 50' asphalt
 Ownership:
 Use: Public
 Elevation: Ground Level

Charlottesville

United Land Corp. Heliport
 Service:
 Size: 50' x 50'
 Ownership: Private
 Use: Private/Prior permission required
 Elevation: Ground Level

Chincoteague Island

NASA Wallops Island Heliport
 Lat. 38-00 Long. 75-28
 Service:
 Size:
 Ownership: Government
 Use: Private/Emergency
 Elevation: Ground Level

Colburn

Marty I Heliport
 Lat. 36-56 Long. 82-28
 Service: Fuel, lights
 Size: 20' x 20' concrete
 Ownership: Marty Corp.
 Use: Private
 Elevation: Ground Level

VIRGINIA - continued

Colburn

Marty 2 Heliport

Lat. 36-5 Long. 82-30

Service: Lights, fuel
 Size: 50' x 20' asphalt
 Ownership: Marty Corp.,
 Use: Private
 Elevation: Ground Level

Colburn

Marty 3 Heliport

Lat. 36-56 Long. 82-27

Service:
 Size: 70' x 20' turf
 Ownership: Private
 Use: Private
 Elevation: Ground Level

Falls Church

Fairfax Hospital

3300 Gallowes Road 22046

Service:
 Size: 50' x 80'
 Ownership: Public
 Use: Public
 Elevation: Ground Level

Fort Belvoir

Davison U.S. Army Airfield Heliport

Service:
 Size: 100' x 100'
 Ownership: Military
 Use: Private/Emergency
 Elevation: Ground Level

Fort Eustis

Service:
 Size: 50' x 50'
 Ownership: Government
 Use: Private/Emergency
 Elevation: Ground Level

Fort Lee

Kenner Army Hospital

Lat. 77-20-47 Long.

Service: Lighted
 Size: 60' x 60'
 Ownership: Government
 Use: Emergency
 Elevation: Ground Level

Harrisonburg

Lat. 38-26 Long. 78-47

Service:
 Size: 50' x 50' turf
 Ownership: Private
 Use: Private
 Elevation: Ground Level

VIRGINIA - continued

Hopewell

Hercules, Inc. Heliport

Lat. 37-17 Long. 77-16

Service:
 Size: 300' x 700' turf
 Ownership: Hercules, Inc.
 Use: Emergency/Private
 Elevation: Ground Level

Lebanon

Clinchfield Heliport

Lat. 36-54 Long. 82-03

Service:
 Size: 20' x 20' concrete
 Ownership: Clinchfield Coal Co.
 Use: Private/Emergency
 Elevation: Ground Level

Leesburg

Washington Center Heliport

Lat. 39-06 Long. 77-32

Service:
 Size: 410' x 140' turf
 Ownership: Government
 Use: Private/Emergency
 Elevation:

Luray

Holiday Inn of Luray Heliport

U.S. Route 211 Bypass

Service:
 Size:
 Ownership: Private
 Use: Private/Prior
 permission re-
 quired
 Elevation: Ground Level

Lynchburg

Fidelity Bank Building Heliport

Lat. 37-25 Long. 69-09

Service:
 Size: 26' x 26' concrete
 Ownership: Private
 Use: Private
 Elevation: Ground Level

Lynchburg

Lynchburg General Hospital Heliport

Lat. 37-25-02 Long. 79-10-22

Service:
 Size: 50' x 50'
 Ownership: Private
 Use: Emergency
 Elevation: Ground Level

Manassas

IBM Heliport Building 102 Heliport

Lat. 38-45 Long. 77-30

Service:
 Size: 112' x 88' asphalt
 Ownership: Private
 Use: Emergency
 Elevation: Ground Level

VIRGINIA - continued

Manassas

Libeau Farm Airstrip/Heliport

Lat. 39-00 Long. 77-33

Service:

Size:

Ownership: Private

Use: Private

Elevation: Ground Level

Norfolk

Cinciant Heliport

Lat. 36-55 Long. 76-18

Service: Lights

Size: 60' x 60' asphalt

Ownership: Private

Use: Private

Elevation: Ground Level

Norfolk

Norfolk General Hospital Heliport

600 Gresham Drive 23507

Lat. 36-51-40 Long. 76-18-14

Service: Lights

Size: 50' x 50' asphalt

Ownership: Private

Use: Emergency

Elevation: Ground Level

Norfolk

Norfolk Heliport

310 W Indian River Road

Lat. 36-50 Long. 76-17

Service: Fuel

Size: 60' x 50' turf

Ownership: Colonial Helicopters,
Inc.

Use: Public

Elevation: Ground Level

Norfolk

Norfolk Regional Heliport

Lat. 37-00 Long. 76-12

Service:

Size:

Ownership: Municipal

Use: Public

Elevation: Ground Level

Quantico

Quantico Marine Corps Air Station

Service:

Size:

Ownership: Military

Use: Private/Emergency

Elevation: Ground Level

Reston

Crippens Heliport

Lat. 38-58 Long. 77-19

Service:

Size: 800' x 600' turf

Ownership: Private

Use: Private

Elevation: Ground Level

VIRGINIA - continued

Reston

Reston Heliport

Lat. 38-51 Long. 77-21

Service:

Size: 300' square concrete

Ownership: Private

Use: Private

Elevation: Ground Level

Richmond

Dave Street Armory Heliport

Lat. 37-33 Long. 77-25

Service:

Size: 590' x 430' turf

Ownership: Private

Use: Private

Elevation: Ground Level

Richmond

Richmond Municipal Heliport

Fendall & Bacon

Lat. 37-33 Long. 77-26

Service:

Size: 130' x 170'

Ownership: Municipal

Use: Public

Elevation: Ground Level

Roanoke

Route 8

Lat. 37-11 Long. 79-56

Service: Fuel, lighted

Size: 1 Pad 50' x 40'

2 pads: 50' x 50'

Ownership: Private

Use: Public

Elevation:

Roanoke

Evergreen Aerial Service Heliport

Lat. 37-11 Long. 79-56

Service: Heliport

Size: 150' x 40' 20' x 20'

20' x 20' concrete

Ownership: Private

Use: Private

Elevation: Ground Level

Roanoke

Lewis Gale Hospital Heliport

Belleview Avenue & Jefferson Street, S.E.

Lat. 80-01 Long. 37-15

Service:

Size: 100' x 125'

Ownership: Hospital

Use: Emergency

Elevation: Ground Level

Roanoke

Roanoke Municipal Helipad

Lat. 37-19 Long. 79-58

Service: Lights

Size: 12' x 12'

Ownership: Municipal

Use: Public

Elevation: Ground Level

VIRGINIA - continued

Roanoke

Statesman Heliport
2920 Mary Linda Avenue, N. E.
Statesman Ind. Park

Service: Marked, lighted
windsock
Size: 40' x 40'
Ownership: Private
Use: Public - Chopper
One
Elevation: Ground Level

Tagewall

Appalachian Heliport
Lat. 37-04 Long. 81-34

Service:
Size: 200' x 200' turf
Ownership: Private
Use: Private
Elevation: Ground Level

Urbanna

Rosegill Farm Heliport
Lat. 37-37 Long. 76-33

Service:
Size: 2400' x 200' turf
Ownership: Private
Use: Private
Elevation: Ground Level

Virginia Beach

General Hospital of Virginia Beach
1060 First Colonial Road 23454
Lat. 36-51 Long. 76-01

Service:
Size: 50' x 50'
Ownership: Private
Use: Emergency
Elevation: Ground Level

Wise

Mountain Mining Co. Inc. Heliport
Lat. 36-59 Long. 82-35

Service:
Size: 150' x 150' gravel
Ownership: Private
Use: Private
Elevation: Ground Level

Windmill Point

Windmill Point Marina Heliport
(on Rappahanock River & Chesapeake Bay)
Service:

Size:
Ownership: Private
Use: Private/Prior
permission re-
quired
Elevation: Ground Level

Woodbridge

Potomac Hospital Heliport
2300 Opitz Blvd 22191
Lat. 38-38-10 Long. 77-17-11

Service:
Size: 100' x 100'
Ownership: Hospital
Use: Emergency
Elevation: Ground Level

VIRGINIA - continued

Wytheville

Wytheville Hospital Heliport
U. S. Highway #11
Lat. 36-56 Long. 81-02

Service:
Size: 100' x 100' turf
Ownership: Hospital
Use: Private - Emergency
Elevation: Ground Level

Yorktown

Yorktown UFR Helipad
Lat. 37-16 Long. 76-34

Service:
Size: 100' x 100' concrete
Ownership: Private
Use: Private
Elevation: Ground Level

WASHINGTON

Alderwood Manor

Martha Lake Helipad
Lat. 47-51 Long. 122-15

Service:
Size:
Ownership: Private
Use: Private
Elevation:

The Anacortes

Island Hospital Helistop
24th Street and M Avenue 98221
Lat. 48-30 Long. 122-36

Service:
Size: Orange gravel markers
on green turf 30' x 50'
Ownership: Island Hospital
Use: Emergency/Hospital
Elevation: Ground Level

Auburn

Boeing Auburn Heliport
Lat. 47-17 Long. 122-14

Service:
Size: 60' x 60' turf
Ownership: Company
Use: Private
Elevation: q Ground Level

Auburn

Boeing-Auburn Complex Heliport
Lat. 47-17 Long. 122-17
206/924-2424

Service:
Size: 75' x 75' asphalt
Ownership: Company
Use: Private
Elevation: Ground Level

WASHINGTON - continued

Auburn
Weyerhaeuser Heliport
Lat. 47-17 Long. 122-17
206/924-2424
Service:
Size: 75' x 75' asphalt
Ownership: Company
Use: Private
Elevation: Ground Level

Bellevue
Overlake Memorial Hospital Heliport
1035 116th Avenue, N. E. 98004
Lat. 47-37 Long. 122-11
206/455-4011
Service:
Size: 120' x 60' turf
Ownership: Hospital
Use: Emergency
Elevation: Ground Level

Bellingham
Bellingham Municipal Helipad
4164 Hangar Way
Lat. 48-47 Long. 122-32
206/733-4747
Service:
Size:
Ownership: Public
Use: Public - Emco
Helicopters, Inc.
Elevation: Ground Level

Bellingham
Civic Field Parking Area Heliport
Lat. 48-44 Long. 122-28
Service:
Size: 610' x 320'
Ownership: Private
Use: Private
Elevation: Ground Level

Bellingham
Floathaven Heliport
Lat. 48-43 Long. 122-20
206/762-2570
Service:
Size:
Ownership: Private
Use: Private/Prior
permission re-
quired
Elevation: Ground Level

Bellingham
St. Joseph's Hospital Heliport
3201 Ellis Street 98225
Lat. 48-46 Long. 122-28
206/734-5400
Service:
Size: 20' x 10'
Ownership: Hospital
Use: Emergency
Elevation:

WASHINGTON - continued

Black Diamond
Washington Air Museum Heliport
Lat. 47-20 Long. 122-01
206/824-2800
Service:
Size: 70' x 60' turf
Ownership: Private
Use: Private
Elevation: Ground Level

Bremerton
First Federal Heliport
Service:
Size: 25' x 25'
Ownership: Private
Use:
Elevation: Ground Level

Bremerton
Bremer Heliport
Lat. 47-33 Long. 122-37
206/377-0770
Service:
Size: 50' x 30'
Ownership: Private
Use: Private
Elevation: Ground Level

Bremerton
Kitsap County Helipad
Lat. 47-29 Long. 122-45
Service:
Size: 60' x 60' asphalt
Ownership: Public
Use: Public
Elevation: Ground Level

Cashmere
Cascade Heliport
Lat. 47-30 Long. 120-29
Service:
Size: 110' x 110'
Ownership: Private
Use: Private/Cascade
Helicopters
Elevation: Ground Level

Clarkston
Asotin County Heliport
Lat. 46-25 Long. 117-03
208/758-6241
Service:
Size: 3600' x 100' gravel
Ownership: Municipal
Use: Private mission re-
quired
Elevation: Ground Level

WASHINGTON - continued

Edmonds

Steven Memorial Hospital
21600 76th Avenue, West
Lat. 47-48 Long. 122-19
206/744-0555

Service:
Size: 70' x 70'
Ownership: Hospital
Use: Emergency
Elevation: Ground Level

Enumclaw

Enumclaw Helipad
Lat. 47-12 Long. 122-01

Service:
Size:
Ownership: Municipal
Use: Public
Elevation: Ground Level

Everett

Boeing Everett Ramp Site #2 Helistop
Lat. 47-55 Long. 122-16

Service:
Size: 20' x 20' asphalt
Ownership: Company
Use: Private
Elevation: Ground Level

Everett

Calkins Equipment Co. Heliport
Lat. 47-58 Long. 122-16
206/252-8222

Service:
Size: 200' x 130' asphalt
Ownership: Private
Use: Private
Elevation: Ground Level

Everett

Everpark Garage Heliport
Lat. 47-58 Long. 122-12
206/767-4002

Service:
Size: 60' x 60' concrete
Ownership: Private
Use: Private
Elevation: Ground Level

Everett

Providence Hospital HELIport
Pacific & Nassau Streets 98201
Lat. 47-58 Long. 122-12
206/258-7123

Service:
Size: 50' x 50'
Ownership: Hospital
Use: Emergency
Elevation: Rooftop

WASHINGTON - continued

Forks

Forks Helipad
Lat. 48-00 Long. 124-24

Service:
Size:
Ownership: Municipal
Use: Public
Elevation: Ground Level

Forks

Natural Resources Heliport
Lat. 47-57 Long. 124-23
206/374-6223

Service:
Size: 20' x 20' concrete
Ownership: Public
Use: Private
Elevation: Ground Level

Fort Lewis

Madigan Hospital Heliport
Lat. 47-06 Long. 122-32
206/967-2211

Service:
Size: 40' x 40' concrete
Ownership: q Private
Use: Hospital, Emergency,
private
Elevation: Ground Level

Goldbar

Wildshake Helipad
Lat. 47-51 Long. 121-41

Service:
Size: 100' x 100' turf
Ownership: Private
Use: Private
Elevation: Ground Level

Kenmore

Ewbanks Landing Heliport
Lat. 47-45 Long. 122-15
206/486-4963

Service:
Size: 30' x 30' wood
Ownership: Private
Use: Private/Emergency
Elevation: Ground Level

Kenmore

Kenmore Air Harbor, Inc.
Lat. 47-45 Long. 122-15

Service:
Size:
Ownership: Private
Use: Private
Elevation:

Kent

Boeing Kent Heliport
Lat. 47-25 Long. 122-15

Service:
Size: 60' x 60' turf
Ownership: Private
Use: Private
Elevation:

WASHINGTON - continued

Kent
 Kent Benarcya Heliport
 Lat. 47-24 Long. 122-13
 Service:
 Size: 20' x 20' asphalt
 Ownership: Private
 Use: Private
 Elevation:

Kirkland
 Evergreen General Hospital
 12040 N.E. 128th Street 98033
 Lat. 47-56 Long. 122-11
 Service:
 Size: 50' x 50'
 Ownership: Private
 Use: Private
 Elevation: Ground Level

Longview
 Cowlity General Hospital Heliport
 600 Broadway
 Lat. 48-08 Long. 122-55
 206/423-5850
 Service: Lights, beacon
 Size: 50' x 50' turf
 Ownership: Hospital
 Use: Emergency
 Elevation: Ground Level

Maple Valley
 Cedar Grove Heliport
 Lat. 47-27 Long. 122-03
 206/226-6636
 Service:
 Size:
 Ownership: Private/Alpine
 Helicopters, Inc.
 Use: Private
 Elevation: Ground Level

McCleary
 Marls E. Reed Memorial Hospital Heliport
 110 Berch Street
 Lat. 47-03 Long. 123-15
 206/495-3244
 Service:
 Size: 40' x 40' concrete
 Ownership: Hospital
 Use: Emergency
 Elevation: Ground Level

Marysville
 Boeing Tulalip Heliport
 Lat. 48-05 Long. 122-11
 Service:
 Size: 20' x 20' asphalt
 Ownership: Private
 Use: Private
 Elevation: Ground Level

WASHINGTON - continued

Moses Lake
 Moses Lake Municipal Helipad
 Lat. 47-08 Long. 119-14
 Service:
 Size:
 Ownership: Municipal
 Use: Public
 Elevation: Ground Level

Moses Lake
 Grant County Test Site Heliport
 Lat. 47-12 Long. 119-17
 Service:
 Size: 90' x 90'
 Ownership: Private
 Use: Private
 Elevation: Ground Level

Napaville
 Foster Heliport
 Lat. 46-33 Long. 122-51
 206/262-3197
 Service:
 Size: 20' x 20' concrete
 Ownership: Private
 Use: Private
 Elevation: Ground Level

North Bend
 North Bend Ranger Station
 1 Mile East of North Bend
 Service:
 Size: 100' x 100'
 Ownership: Federal
 Use: Private/Emergency
 Elevation: Ground Level

Olympia
 Greenwood Inn Heliport
 Lat. 47-01 Long. 122-54
 206/943-4000
 Service:
 Size: 60' x 60' asphalt
 Ownership: Inn
 Use: Public
 Elevation: Ground Level

Port Angeles
 CPR Dock
 Lat. 48-07 Long. 123-26
 Service:
 Size: 27' x 22' wood
 Ownership: Private
 Use: Private
 Elevation: Ground Level

Port Angeles
 Olympic Memorial Hospital
 939 Caroline Street
 Lat. 48-07 Long. 123-24
 206/457-8513
 Service:
 Size: 166' x 65'
 Ownership: Public Hospital Dist #2
 Clallan County
 Use: Emergency
 Elevation: Ground Level

WASHINGTON - continued

Port Townsend
 Jefferson General Hospital Heliport
 834 Sheridan Street
 Lat. 48-06 Long. 122-47
 206/385-2200
 Service:
 Size: 50' x 50'
 Ownership: Hospital
 Use: Emergency
 Elevation: Ground Level

Port Townsend
 Port Townsend Heliport
 Lat. 48-06 Long. 122-45
 Service:
 Size: 60' x 60' wood
 Ownership: Private
 Use: Private
 Elevation: Ground Level

Prosser
 Prosser Memorial Hospital Heliport
 723 Memorial Drive
 Lat. 46-12 Long. 119-45
 509/786-2222
 Service:
 Size: 100' x 100'
 Ownership: Hospital
 Use: Emergency
 Elevation: Ground Level

Puyallup
 Good Samaritan Hospital Heliport
 407 14th Avenue, S. E. 98371
 Lat. 47-11 Long. 122-17
 206/846-6661
 Service:
 Size: 42' x 32'
 Ownership: Private
 Use: Private
 Elevation: Ground Level

Renton
 Boeing Renton Heliport #1
 Lat. 47-30 Long. 122-12
 Service:
 Size: 20' x 20' turf
 Ownership: Company
 Use: Private
 Elevation: Ground Level

Renton
 Boeing Renton Ramp Site #2
 Lat. 47-29 Long. 122-11
 Service:
 Size: 20' x 20' asphalt
 Ownership: Company
 Use: Private
 Elevation: Ground Level

WASHINGTON - continued

Renton
 Valley General Hospital
 400 S. 43rd Street 98055
 206/228-3450
 Service: Lighted, mor marking
 Size: 100' x 120'
 Ownership: Hospital
 Use: Emergency
 Elevation: Ground Level

Seattle
 Boeing Development Center Heliport
 Lat. 47-31 Long. 122-18
 Service:
 Size:
 Ownership: Company
 Use: Private
 Elevation: Ground Level

Seattle
 Boeing Field International Helipad
 Lat. 47-32 Long. 122-18
 Service: Fuel, lights
 Size:
 Ownership: Private
 Use: Public - Aero - Copters
 & Olympic Helicopters
 Elevation: Ground Level

Seattle
 Boeing Plant 2 Heliport
 Lat. 47-32 Long. 122-18
 Service:
 Size: 60' x 60' asphalt
 Ownership: Company
 Use: Private
 Elevation: Ground Level

Seattle
 Broadcast House Helistop
 Lat. 47-37 Long. 122-21
 Service:
 Size:
 Ownership: Private
 Use: Private
 Elevation: Ground Level

Seattle
 Double Tree Inn
 Service:
 Size:
 Ownership: Private
 Use: Public
 Elevation: Rooftop

Seattle
 Edgewater Inn Heliport
 Lat. 47-36 Long. 122-20
 Service:
 Size:
 Ownership: Private
 Use: Private
 Elevation: Ground Level

WASHINGTON - continued

Seattle

First National Bank Heliport
Service:
Size: 35' x 35'
Ownership: Private
Use:
Elevation:

Seattle

Harbowiew Medical Center Heliport
Lat. 41-36 Long. 122-19
325 9th Avenue
206/223-3254

Service:
Size: 48' x 48'
Ownership: Medical Center
Use: Emergency
Elevation: Ground Level

Seattle

Helipark Heliport
Lat. 47-36 Long. 122-20
206/623-1300

Service:
Size: 110' x 120'
Ownership: Private
Use: Private - Restricted
to touch and go's
Elevation: Ground Level

Seattle

Plant 2 Heliport
Lat. 47-35 Long. 122-21

Service:
Size: 35' x 35' concrete
Ownership: Private
Use: Private
Elevation: Ground Level

Seattle

Lake Union Helipad
Lat. 47-37 Long. 122-20
206/384-0300

Service:
Size: 45' x 45'
Ownership: Private
Use: Private
Elevation: Ground Level

Seattle

Olympic Hotel Helistop
4th and Seneca Streets
206/683-7700

Service:
Size: 40' x 40'
Ownership: Private
Use: Private - prior
permission re-
quired
Elevation: Rooftop

WASHINGTON - continued

Seattle

Sea-First Center Heliport
Lat. 47-37 Long. 122-19
Service:
Size: 42' x 42' wood
Ownership: Private
Use: Private
Elevation:

Seattle

Seattle Center Arena Heliport
Lat. 47-37 Long. 122-20
206/583-2972

Service:
Size: 200' x 100' turf
Ownership: Private
Use: Private
Elevation: Ground Level

Seattle

Seattle First National Bank Heliport
Lat. 47-36 Long. 122-20
206/583-7300

Service: Lights
Size: 50' x 50' concrete
Ownership:
Use: Prior reservation req.
Elevation:

Seattle

Seattle Police Heliport
North Shore Lake Union
206/583-2179

Service: Fuel
Size: 40' x 40'
Ownership: City
Use: Private/Emergency
Elevation: Ground Level

Seattle

Seattle Private Heliport #1
Lat. 47-37 Long. 122-20
206/223-5141

Service:
Size: 26' x 22' wood
Ownership: Private
Use: Emergency
Elevation: Ground Level

Seattle

Washington Building Heliport
Lat. 47-36 Long. 122-20

Service:
Size:
Ownership: Private
Use: Private
Elevation:

Sedro-Woolley

United General Hospital
Box 410 Route #4 98284
206/856-6021

Service: Lights
Size: 60' x 60' concrete
Ownership: United General Hospital
Use: Emergency
Elevation: Ground Level

WASHINGTON - continued

Shelton

Mason General Hospital Heliport
 Lat. 47-13 Long. 123-06
 2100 Sherwood Lane
 206/426-1611
 Service:
 Size: 150' x 150' asphalt
 Ownership: Hospital
 Use: Emergency
 Elevation: Ground Level

Snohomish

Snohomish Airfield Heliport
 4164 Hangar Way
 Lat. 47-54 Long. 122-06
 Service: Fuel
 Size:
 Ownership: Private
 Use: Private - Empire
 Helicopter & Aviation, Inc.
 Elevation: Ground Level

South Bend

Willpa Harbor Hospital Heliport
 Lat. 46-39 Long. 123-49
 Alder & Cedar Streets
 206/875-5526
 Service:
 Size: 36' x 36' concrete
 Ownership: Hospital
 Use: Emergency
 Elevation: Ground Level

Spokane

Deaconess Hospital
 800 West Fifth Avenue
 Lat. 47-39 Long. 117-25
 509/624-0171
 Service:
 Size: 50' x 50'
 Ownership: Hospital
 Use: Emergency
 Elevation: Ground Level

Spokane

Degerstrom Yard Heliport
 Lat. 47-41 Long. 117-12
 509/928-3333
 Service:
 Size: 60' x 40'
 Ownership: Private
 Use: Private
 Elevation: Ground Level

Spokane

Holy Family Hospital
 5633 North Lidgerwood St., 99207
 509/482-0111
 Service:
 Size: 64' x 64'
 Ownership: Hospital
 Use: Emergency
 Elevation:

WASHINGTON - continued

Spokane

Sacred Heart Medical Center
 101 West 8th Avenue
 Lat. 47-38 Long. 117-24
 Service:
 Size: 40' x 40'
 Ownership: Private
 Use: Emergency
 Elevation: Ground Level

Spokane

St. Luke's Memorial Hospital
 South 711 Cowley Street 99202
 509/838-4771
 Service:
 Size:
 Ownership: Hospital
 Use: Emergency
 Elevation: Ground Level

Spokane

Spokane Helicopter Service Heliport
 Lat. 47-40 Long. 117-20
 509/747-7248
 Service:
 Size: 200' x 60'
 Ownership: Spokane Helicopter
 Service, Inc.
 Use: Private
 Elevation: Ground Level

Stanwood

Strev-Air Helipad
 Lat. 48-15 Long. 122-26
 Service:
 Size:
 Ownership: Private
 Use: Private
 Elevation: Ground Level

Startup

Roesler Timber Company
 Lat. 47-52 Long. 121-45
 206/793-9811
 Service:
 Size: 50' x 50' concrete
 Ownership: Company
 Use: Private
 Elevation: Ground Level

Tacoma

Glover Park Vocational-Technical School
 Lat. 47-10 Long. 122-49
 Service:
 Size:
 Ownership: School
 Use: Private
 Elevation: Ground Level

Tacoma

Dickman Lumber Heliport
 Lat. 47-16 Long. 122-28
 Service:
 Size: 40' x 40' wood
 Ownership: Private
 Use: Private
 Elevation: Ground Level

WASHINGTON - continued

Tacoma
 Madigan Army Medical Center
 Lat. Long.
 206/967-6837
 Service: Lighted Helipad &
 lighted windsock
 Size: 40' x 40'
 Ownership: Government
 Use: Emergency
 Elevation: Ground Level

Tacoma
 Port of Tacoma Heliport
 Lat. Long.
 Service: Private
 Size: Private
 Ownership: Private
 Use: Private
 Elevation: Ground Level

Tacoma
 St. Joseph Hospital
 1812 South J Street
 Lat. 47-14 Long. 122-26
 206/627-4101
 Service:
 Size: 218' x 120' asphalt
 Ownership: Hospital
 Use: Emergency
 Elevation: Ground Level

Tonasket
 Tonasket Municipal Helipad
 Lat. 48-44 Long. 119-27
 Service:
 Size:
 Ownership: Municipal
 Use: Public
 Elevation: Ground Level

Toppenish
 Yakima Indian Agency Heliport
 Lat. 46-23 Long. 120-20
 Service: Fuel
 Size: 35' x 35'
 Ownership: Private
 Use: Emergency
 Elevation: Ground Level

Tukwila
 Doubletree Inn Heliport
 Lat. 47-27 Long. 122-15
 Service:
 Size: 39' x 29'
 Ownership: Private
 Use: Private
 Elevation: Ground Level

Vashon
 Therkelsen Heliport
 Lat. 47-25 Long. 122-26
 Service:
 Size: 50' x 50' turf
 Ownership: Public
 Use: Private
 Elevation: Ground Level

WASHINGTON - continued

Walla Walla
 Sky Ranch Helipad
 Lat. Long.
 Service:
 Size: 300' x 300'
 Ownership: Private
 Use: Private
 Elevation: Ground Level

Washougal
 Orbit Heliport
 Lat. 45-34 Long. 122-19
 206/835-8526
 Service:
 Size: 50' x 50' asphalt
 Ownership: Private
 Use: Private
 Elevation: Ground Level

Wenatchee
 Rosewood Hospital Heliport
 1211 Rosewood Avenue 98801
 Lat. 47-24 Long. 120-19
 509/662-1511
 Service:
 Size: 80' x 60'
 Ownership: Hospital
 Use: Emergency
 Elevation:

White Swan
 Millcreek Heliport
 Lat. 46-15 Long. 120-52
 Service:
 Size:
 Ownership: Private
 Use: Private
 Elevation:

White Swan
 Signal Peak Lookout Heliport
 Lat. 46-14 Long. 121-08
 Service:
 Size:
 Ownership: Public
 Use: Private
 Elevation: Ground Level

Woodinville
 Greenline Heliport
 Lat. 47-45 Long. 122-09
 Service:
 Size: 400' x 400' gravel
 Ownership: Private
 Use: Private
 Elevation: Ground Level

WASHINGTON - continued

Yakima

Don Williams Private Heliport

Lat. 46-36 Long. 120-36

509/965/0906

Service:

Size: 70' x 60' turf

Ownership: Private

Use: Private

Elevation: Ground Level

Yakima

St. Elizabeth Hospital Heliport

110 South 9th Street

Lat. 46-35 Long. 120-31

509/575-5000

Service:

Size: 90' x 85' concrete

Ownership: Hospital

Use: Emergency

Elevation: Ground Level

Yakima

Yakima Valley Memorial Hospital Heliport

2811 Tilton Drive

Lat. 46-35 Long. 120-33

509/575-8000

Service:

Size: 40' x 40' asphalt

Ownership: Hospital

Use: Emergency

Elevation: Ground Level

Yakima

Yakima Air Terminal Helipad

2108 West Washington Avenue

Lat. 46-34 Long. 120-32

509/453-0345

Service:

Size: 200' x 400'

Ownership: Public

Use: Public - Helicopter
Services Co.

Elevation: Ground Level

WEST VIRGINIA

Beckley

Mabscott Hill Heliport

Lat. 37-45 Long. 81-21

Service:

Size: 40' x 40'

Ownership: Private

Use: Private

Elevation: Ground Level

Charleston

Ruthdale Hummingbird Heliport

Lat. 38-18 Long. 81-42

304/744-9419

Service: Fuel

Size: 20' x 20' concrete

Ownership: Vecellio & Grogan

Use: Public

Elevation: Ground Level

WEST VIRGINIA - continued

Charleston

Kanawha Airport Heliport

Service: Fuel, repairs

Size:

Ownership: Public

Use: Public

Elevation: Ground Level

Clarksburg

Benedum Helipad

Lat. 39-17 Long. 80-14

Service:

Size:

Ownership: Private

Use: Private

Elevation: Ground Level

WISCONSIN

Bristol

Windsong International Heliport

Lat. 42-31 Long. 88-03

414/857-2286

Service:

Size: 500 x 380

Ownership: Private

Use: Private

Elevation: Ground Level

Delafield

St. John's Military Academy Heliport

Lat. 43-04 Long. 88-25

Service:

Size: 300' x 700'

Ownership: Private

Use: Private

Elevation: Ground Level

Greenfield

All-State Equipment Company

Lat. 42-57 Long. 87-58

Service:

Size: 80' x 80'

Ownership: Private

Use: Private

Elevation: Ground Level

Janesville

Omniflight Helipad

Lat. 42-37 Long. 89-02

Service:

Size: 50' x 50'

Ownership: Private

Use: Private

Elevation: Ground Level

Janesville

Rock County Heliport

Lat. 42-37 Long. 89-02

Service:

Size:

Ownership: Municipal

Use: Public

Elevation: Ground Level

WISCONSIN - continued

La Crosse
 La Crosse Municipal Helipad
 Lat. 43-53 Long. 91-5
 Service:
 Size:
 Ownership: Municipal
 Use: Public
 Elevation: Ground Level

Madison
 Army Guard Heliport
 Lat. 43-07 Long. 89-20
 Service:
 Size: 100' x 100'
 Ownership: Municipal
 Use: Military
 Elevation: Ground Level

Madison
 General Emergency Hospital Heliport
 202 S. Park Street
 Lat. 43-03 Long. 89-24
 608/267-6000
 Service:
 Size: 100' x 66'
 Ownership: Hospital
 Use: Emergency
 Elevation: Ground Level

Manitowoc
 Memorial Hospital
 333 Reed Avenue
 Lat. 44-06 Long. 87-39
 414/682-7765
 Service: None
 Size:
 Ownership: Hospital
 Use: Emergency
 Elevation: Ground Level

Milwaukee
 84th Division (TNG) Heliport
 Lat. 43-7 Long. 87-58
 Service:
 Size: 100' x 100'
 Ownership: Federal
 Use: Private
 Elevation: Ground Level

Milwaukee
 General Mitchell Field Helipad
 5300 South Howell Avenue
 Lat. 42-57 Long. 87-54
 Service: Fuel, Maintenance
 and Food
 Size: 80' x 80'
 Ownership: Municipal
 Use: Commercial
 Elevation: Ground Level

WISCONSIN - continued

Milwaukee
 St. Lukes Hospital Heliport
 2900 W. Oklahoma Street
 Lat. 42-59 Long. 87-57
 414/647-6489
 Service:
 Size: 45' x 45'
 Ownership: Hospital
 Use: Emergency
 Elevation: Rooftop

Milwaukee
 Lawrence Timmerman Field Heliport
 North 91st Street & Naughton Avenue
 Service: Fuel
 Size: 80' x 80'
 Ownership: County
 Use: Public
 Elevation: Ground Level

Racine
 Horlick Racine Helipad
 Lat. 42-46 Long. 87-49
 Service:
 Size:
 Ownership: Public
 Use: Public
 Elevation: Ground Level

Racine
 Johnson Wax Heliport
 1525 Howe Street
 Lat. 42-42 Long. 87-47
 414/637-1103
 Service:
 Size:
 Ownership: Private
 Use: Private
 Elevation:

Stevens Point
 Sentry Insurance Heliport
 Lat. 44-32 Long. 89-34
 Service:
 Size: 86' x 86'
 Ownership: Private
 Use: Private
 Elevation: Rooftop

Tomah
 State Patrol Heliport
 Lat. 43-57 Long. 90-31
 Service:
 Size: 80' x 80'
 Ownership: State
 Use: Private
 Elevation: Ground Level

WISCONSIN - continued

Waukesha
Waukesha County Helipad
Lat. 43-02 Long. 88-14
Service:
Size:
Ownership: Municipal
Use: Public
Elevation: Ground Level

West Bend
West Bend Helipad
Lat. 43-25 Long. 88-08
Service:
Size:
Ownership: Municipal
Use: Public
Elevation: Ground Level

Wisconsin Dells
Van Wie Helipad
Lat. 43-38 Long. 89-47
Service:
Size: 200' x 200'
Ownership: Private
Use: Private
Elevation: Ground Level

WYOMING

Casper
True Drilling Company
Casper Air Terminal
Lat. 42-50 Long. 106-20
Service: Wind sock
Size: 200' x 400'
Ownership: Private
Use: Private
Elevation: Ground Level

Cheyenne
DePaul Emergency Medical Helipad
2600 E. 18th Street
Lat. 41-08 Long. 104-47
307/632-6411
Service: Marked,
wind sock
Size: 50' x 50'
Ownership: Hospital
Use: Emergency
Elevation: Ground Level

Cheyenne
F. E. Warren Air Force Base Helipad
West Edge of City
307/775-3910
Service: Fuel, Maintenance,
Marked,
Perimeter Lighting
Size: 150' x 75'
Ownership: Federal
Use: Private/U.S. Government
Use Only
Elevation: Ground Level

WYOMING - continued

Cody
Buffalo Bill Village Helipad
Lat. 44-31 Long. 109-03
307/587-3654
Service:
Size: 600' x 600'
gravel
Ownership:
Use:
Elevation:

Cody
Cody Municipal Helipad
Lat. 44-31 Long. 109-01
Service: Fuel
Size:
Ownership: Municipal
Use: Public
Elevation: Ground Level

Cody
Flying L Skytel Helipad
Lat. 44-27 Long. 109-30
307/587-4029
Service:
Size:
Ownership: Private
Use: Public
Elevation: Ground Level

Greybull
South Big Horn County Helipad
Lat. 44-30 Long. 108-04
307/765-4482
Service: Fuel
Size:
Ownership: Municipal
Use: Public
Elevation: Ground Level

Jackson
Jackson Helipad
Lat. 43-28 Long. 110-45
Service: Wind sock
Size: 40' x 40'
Ownership: Federal
Use: Public
Elevation: Ground Level

Torrington
New Community Hospital Helipad
Lat. 42-03 Long. 104-10
701/232-2527
Service: Lighted,
Wind Sock
Size: 65' x 65'
Ownership: Private
Use: Private
Elevation: Ground Level

CANADAAlberta

Blairmore
 Crowsnest Helicopters Heliport
 P. O. Box 705
 Lat. 49-37 Long. 114-26
 403/562-8323
 Service:
 Size: 20' x 20'
 Ownership: Private
 Use: Private
 Elevation: Ground Level

Calgary
 City/Bow River Heliport
 12th Avenue & 7th Street
 3 Miles Northeast
 Lat. 51-03 Long. 114-05
 403/268-2251

Service: Fuel,
 Wind sock
 Size: 200' x 200'
 Ownership: Municipal
 Use: Public
 Elevation: Ground Level

Calgary
 Foothills Hospital Heliport
 16th Avenue & 29th Streets N.W.
 Lat. 41-04 Long. 114-08
 403/283-8835

Service:
 Size: 75' x 75'
 Ownership: Hospital
 Use: Emergency
 Elevation:

Calgary
 Rockyview Hospital
 7007 14th Street S.W.
 Lat. 50-59 Long. 114-05
 403/252-7511

Service:
 Size: 200' x 200'
 Ownership: Hospital
 Use: Emergency
 Elevation: Ground Level

Edmonton
 Misericordia Hospital Emergency Heliport
 16940 87th Avenue
 Lat. 53-31 Long. 113-37
 484-8811

Service: Flashing Beacons
 Size: 150' x 150'
 Ownership: Hospital
 Use: Emergency
 Elevation: Ground Level

CANADA - continued

Grand Prairie
 Grand Prairie General Hospital
 Lat. 55-11 Long. 118-47
 403/532-7711

Service: Fuel
 Size: 255' x 290'
 Ownership: Hospital
 Use: Emergency
 Elevation: Ground Level

Rocky Mountain House
 Alberta Energy and Natural Resources
 Heliport
 Lat. 52-23 Long. 114-55
 403/845-3394

Service:
 Size:
 Ownership: Private
 Use: Private
 Elevation:

British Columbia

Burnaby
 Transwest Helicopters Ltd. Heliport
 2792 Norland Street
 Lat. 49-16 Long. 122-59
 604/291-7578

Service:
 Size: 100' x 300'
 Ownership: Private
 Use: Private
 Elevation:

Burns Lake
 Alpine Helicopters Ltd.
 P. O. Box 54
 Lat. 54-13 Long. 125-46
 604/692-3613

Service:
 Size: 200' x 200'
 Ownership: Private
 Use: Private
 Elevation:

Campbell River
 Okanagan Helicopters Ltd. Heliport
 Lat. 50-03 Long. 125-15
 604/287-6118

Service: 80/87 100/130 Fuel
 Size: 100' x 200'
 Ownership: Company
 Use: Private
 Elevation: Ground Level

CANADA - BRITISH COLUMBIA - continued

Cranbrook
Okanagan Helicopters Ltd. Heliport
Lat. 49-25 Long. 115-47
604/426-4316

Service: Fuel
Size: 20' x 45'
Ownership: Private
Use: Company
Elevation: Ground Level

Delta
Town and Country Inn Heliport
6005 North 17 Highway
Lat. 48-06 Long. 123-03

Service:
Size: 200' x 300'
Ownership: Private
Use: Public
Elevation: Ground Level

Delta
North Delta Copters, Ltd. Heliport
6435 - 64th Street
Lat. 48-07 Long. 123-02
604/946-1012

Service:
Size: 40' x 40'
Ownership: Private
Use: Private
Elevation: Ground Level

Fort St. James
Northern Mountain Airlines
P. O. Box 368

Service: Fuel
Size: 36' x 36'
Ownership: Company
Use: Private
Elevation: Ground Level

Golden
Bow Helicopter Co. Heliport
P. O. Box 808
Calgary International Airport
Lat. 51-18 Long. 116-58

Service:
Size: 40' x 40'
Ownership: Private
Use: Private
Elevation: Ground Level

Invermere
Rocky Mountain Helicopters Ltd.
Heliport
Lat. 50-30 Long. 116-02

Service:
Size: 200' x 400'
Ownership: Private
Use: Private
Elevation: Ground Level

CANADA - BRITISH COLUMBIA - continued

Kelowna
Alpine Helicopters Ltd. Heliport
Box 208
Lat. 49-52 Long. 119-34
604/769-4111

Service: Fuel
Size: 431' x 520'
Ownership: Company
Use: Private
Elevation: Ground Level

Kemano
Aluminum Company Heliport
Lat. 53-34 Long. 127-57
604/635-2100

Service: Emergency Fuel
Size: 200' x 200'
Ownership: Company
Use: Private
Elevation: Ground Level

Nanaimo
McGillivray Helicopters Ltd. Heliport
P. O. Box 396
Lat. 49-14 Long. 124-03
604/758-5036

Service:
Size: 50' x 50'
Ownership: Company
Use: Public
Elevation: Ground Level

Nelson
Okanagan Helicopters, Ltd. Heliport
Lat. 49-29 Long. 117-18
604/352-5411

Service:
Size: 75' x 75'
Ownership: Company
Use: Public
Elevation: Ground Level

Prince George
Okanagan Helicopters, Ltd. Heliport
Lat. 53-57 Long. 122-50
604/563-0551

Service:
Size: 90' x 90'
Ownership: Private
Use: Private
Elevation:

Revelstoke
Okanagan Helicopters, Ltd. Heliport
Lat. 50-59 Long. 118-11
604/837-4044

Service: Fuel
Size: 525' x 525'
Ownership: Company
Use: Public
Elevation: Ground Level

CANADA - BRITISH COLUMBIA - continued

Smithers
 Okanagan Helicopters, Ltd. Heliport
 Lat. 54-47 Long. 127-07
 604/847-9444

Service: Fuel
 Size: 200' x 200'
 Ownership: Company
 Use: Public
 Elevation: Ground Level

Valemount
 Bow Helicopters Heliport
 No. 10 Hangar
 Lat. 52-52 Long. 119-18
 403/276-3366

Service:
 Size: 30' x 30'
 Ownership: Company
 Use: Private
 Elevation: Ground Level

Victoria
 City of Victoria Heliport
 Lat. 48-25 Long. 123-22

Service: None
 Size: 125' x 125'
 Ownership: City of Victoria
 Use: Public
 Elevation: Ground Level

Manitoba

Minnipeg
 Skyrotors Ltd. Heliport
 Lat. 49-57 Long. 96-57
 204/334-6153

Service:
 Size: 250' x 1720'
 Ownership: Private
 Use: Private
 Elevation:

Gypsumville
 Dept. of National Defense Heliport
 Lat. 51-40 Long. 98-44
 204/659-2611

Service: Fuel
 Size:
 Ownership: Municipal
 Use:
 Elevation: Ground Level

Flin Flon
 Hudson Bay Air Transport Ltd. Heliport
 204/687-5269

Service: Maintenance, repairs
 Size:
 Ownership: Private
 Use: Private
 Elevation: Ground Level

CANADA - MANITOBA - continued

Grace Lake
 Lambair Heliport
 P. O. Box 808
 204/623-3461

Service:
 Size: 200' x 200'
 Ownership: Lambair, Ltd.
 Use: Public
 Elevation: Ground Level

Shilo
 Shilo Heliport
 Lat. 49-48 Long. 99-38

Service:
 Size: 262' x 262'
 Ownership: Military
 Use: Military
 Elevation: Ground Level

Winnipeg
 Richardson Building Heliport
 Lat. 49-54 Long. 97-08
 204/988-5811

Service: Fuel
 Size: 56' x 42'
 Ownership: Private
 Use: Valley Helicopters,
 Ltd.
 Elevation: Rooftop

New Brunswick

Gagetown
 Fredericton Airport Heliport
 Lat. 45-50 Long. 66-26
 506/357-8401 Ext. 635

Service: Fuel, Lights
 Size: 150' x 150'
 Ownership:
 Use:
 Elevation: Ground Level

Saint John
 Ministry of Transport Heliport
 Lat. 45-16 Long. 66-04

Service:
 Size: 300' x 300'
 Ownership: Ministry of
 Transport
 Use: Private
 Elevation:

Nova Scotia

Dartmouth
 Ministry of Transport Heliport
 Lat. 44-40 Long. 63-35

Service:
 Size: 100' x 100'
 Ownership: Ministry of
 Transport
 Use: Private
 Elevation: Ground Level

CANADA - ONTARIO - continuedTimmins

Bon Air Motel Ltd. Heliport
 Lat. 48-28 Long. 81-21
 416/264-4488

Service: Fuel, Oil,
 Overhaul
 Size: 400' x 250'
 Ownership: Company
 Use: Private
 Elevation: Ground Level

Toronto

Sunnybrook Hospital Heliport
 Lat. 43-43 Long. 79-22
 416/486-3122

Service: Lights
 Size: 100' x 100'
 Ownership: Hospital
 Use: Emergency
 Elevation: Ground Level

Toronto

Toronto Hospital for Sick Children
 Heliport
 555 University Avenue
 Lat. 43-39 Long. 79-23
 416/366-7242

Service:
 Size:
 Ownership: Hospital
 Use: Emergency prior
 permission required
 Elevation: Rooftop

Prince Edward IslandCharlottetown

Charlotte Marine Agency Heliport
 Lat. 46-14 Long. 63-07

Service:
 Size:
 Ownership: Private
 Use: Ministry of Transport
 Elevation:

QuebecAlma

Air Alma Service Heliport
 Lat. 48-32 Long. 71-38
 418/662-7161

Service:
 Size: 200' x 100'
 Ownership: Private
 Use: Air Alma
 Elevation: Ground Level

CANADA - QUEBEC - continuedAmos

Trans Quebec Helicopters Ltd. Heliport
 Lat. 48-34 Long. 78-06
 819/739-4336

Service:
 Size: 300' x 300'
 Ownership: Private
 Use: Private
 Elevation: Ground Level

Fort Chimo

Fort Chimo Helicopters Heliport
 P. O. Box 55
 Lat. 58-06 Long. 68-26
 819/964-2838

Service:
 Size: 300' x 500'
 Ownership: Fort Chimo
 Helicopters
 Use: Private
 Elevation:

La Ronde

Service de la Municipal Police de
 Montreal Heliport
 Lat. 45-32 Long. 73-32

Service:
 Size: 200' x 200'
 Ownership: Municipal
 Use: Police
 Elevation:

Les Mechins

Verreault Heliport
 Lat. 49-00 Long. 66-58
 418/729-3733

Service: Fuel
 Size: 200' x 200'
 Ownership: Verreault
 Aviation, Inc.
 Use: Private
 Elevation: Ground Level

Matagami

Les Helicopteres Trans-Quebec, Ltd.
 Heliport
 Lat. 49-45 Long. 77-38
 819/739-2685

Service: Fuel
 Size: 200' x 200'
 Ownership: Private
 Use: Private
 Elevation: Ground Level

CANADA - continued

Ontario

Bells Corners
Viking Helicopters Ltd. Heliport
P. O. Box 5104
Station F, Ottawa
Lat. 45-19 Long. 75-52
613/836-1103
Service:
Size: 95' x 95'
Ownership: Private
Use: Public
Elevation:

Carey Lake
Hearch Air Service Ltd. Heliport
Lat. 49-45 Long. 84-01
705/362-5265
Service:
Size: 100' x 100'
Ownership: Private
Use: Private
Elevation:

Kenora
Helair Heliport
P. O. Box 770
Lat. 49-48 Long. 94-30
807/548-5020
Service: Fuel
Size: 75' x 75'
Ownership: Helair Ltd.
Use: Private
Elevation: Ground Level

King City
King City Heliport
Lat. 43-54 Long. 79-34
416/832-2203
Service:
Size: 400' x 700'
Ownership: Dominion Pegasus
Helicopters, Ltd.
Use: Public
Elevation: Ground Level

Moose Factory
Moose Factory General Hospital Heliport
Box 34
Lat. 51-15 Long. 80-37
705/336-4544
Service:
Size: 100' x 100'
Ownership: Hospital
Use: Emergency
Elevation:

CANADA - ONTARIO - continued

Mosport
Mosport Park Heliport
5740 Yonge St.
Willowdale
Phone: 364-5306
Lat. 44-03 Long. 78-41
Service:
Size: 120' x 100'
Ownership: Private
Use: Private
Elevation:

Niagara Falls
Helicopters Ltd. Heliport
Lat. 43-07 Long. 79-04
416/354-2751
Service:
Size: 354' x 96'
Ownership: Private
Use: Public
Elevation: Ground Level

North Bay
Canadore College Heliport
Lat. 46-26 Long. 79-28
Service:
Size: 180' x 500'
Ownership: Canadore College of
Applied Arts and
Technology
Use: Private
Elevation: Ground Level

Sault Ste. Marie
Partridge Point Heliport
Lat. 46-32 Long. 84-14
705/256-2070
Service: Fuel
Size: 230' x 350'
Ownership: Private
Use: Public
Elevation: Ground Level

Schomberg
Aspen Aero Heliport
R.R. #1
Lat. 44-00 Long. 79-39
Phone: 939/2732
Service:
Size: 75' x 75'
Ownership: Private
Use: Private
Elevation: Ground Level

Spadina
Great Lakes Helicopter Heliport
Lat. 43-38 Long. 79-24
416/264-4488
Service:
Size: 150' x 150'
Ownership: Great Lakes
Helicopter Ltd.
Use: Private
Elevation: Ground Level

CANADA - QUEBEC - continued

Montreal
Anachemiz Ltd. Heliport
500 2nd Avenue
Lat. 45-27 Long. 73-40
514/489-5711
Service: Fuel
Size:
Ownership: Private
Elevation: Ground Level

Montreal
CFCF Heliport
Lat. 45-32 Long. 73-38
514/273-6311
Service:
Size: 40' x 40'
Ownership: CFCF Radio/
Television
Use: Private
Elevation: Ground Level

Montreal
Montreal Police Headquarters
Heliport
750 Bonsecours Street
Lat. 45-32 Long. 73-33
Service:
Size: 40' x 80'
Ownership: Private
Use: Police
Elevation: Rooftop

Montreal
Montreal Police Headquarters
Carriere Miron Heliport
Lat. 45-34 Long. 73-37
Service:
Size:
Ownership: Municipal
Use: Police
Elevation:

Montreal
Montreal Police Headquarters
Ecole de Police Heliport
Lat. 45-34 Long. 73-33
Service:
Size:
Ownership: Municipal
Use: Police
Elevation:

Montreal
Montreal Police Headquarters
La Ronde Heliport
Lat. 45-32 Long. 73-32
Service:
Size:
Ownership: Municipal
Use: Police
Elevation:

CANADA - QUEBEC - continued

Montreal
Montreal Police Headquarters
Mont-Royal Heliport
Lat. 45-30 Long. 73-36
Service:
Size:
Ownership: Municipal
Use: Police
Elevation:

Montreal
Montreal Police Headquarters
Place des Nations Heliport
Lat. 45-31 Long. 73-31
Service:
Size:
Ownership: Municipal
Use: Police
Elevation:

Montreal
Montreal Police Headquarters
Pont-Viau Heliport
Lat. 45-44 Long. 73-40
Service:
Size:
Ownership: Municipal
Use: Police
Elevation:

Montreal (Provost)
Provost Corp. Ltd. Heliport
7887 Grenache Ville D'Anjou
Lat. 45-37 Long. 73-34
514/353-0550
Service:
Size:
Ownership: Provost Corp. Ltee.
Use: Private
Elevation:

Quebec (Complex H)
Government of Quebec Heliport
Lat. 46-28 Long. 71-13
418/643-3604
Service: None
Size: 48' x 48'
Ownership: Municipal
Use: Private
Elevation: Rooftop

Quebec
Marine Services Heliport
Lat. 46-48 Long. 71-12
Phone: 694-4450
Service: Fuel
Size: 65' x 72'
Ownership: Ministry of
Transport
Use: Private
Elevation:

CANADA - QUEBEC - continued

Ste. Agathe
Heli Quebec Ltd.
2828 Bois-Franc Montreal
Lat. 46-05 Long. 74-19
Service:
Size: 500' x 500'
Ownership: Private
Use: Private
Elevation:

St. Hubert
St. Hubert Heliport
6500 Chemin de la Savanne
Lat. 45-32 Long. 73-25
514/521-0778
Service: Fuel
Size: 150' x 150'
Ownership: Private
Use: Public
Elevation: Ground Level

Ste. Marguerite
Ste. Marguerite du lac Masson Heliport
Lat. 46-02 Long. 74-03
514/353-0550
Service: Fuel
Size: 500' x 200'
Ownership: Private
Use: Private
Elevation: Ground Level

St. Maurice
Yvon Fournier Ltd. Heliport
Lat. 46-28 Long. 72-34
Service: Fuel
Size: 200' x 200'
Ownership: Private
Use: Private
Elevation: Ground Level

Sorel
Sorel Marine Agency Heliport
Lat. 46-03 Long. 73-07
514/743-5548
Service: Fuel
Size: 150' x 150'
Ownership: Municipal
Use: Private
Elevation: Ground Level

Val D'Or
Heli-Voyageur Ltd. Heliport
Lat. 48-07 Long. 77-47
Service: Fuel
Size: 100' x 100'
Ownership: Private
Use: Private
Elevation: Ground Level

Yukon

Mayo
Mayo Heliport
Lat. 63-36 Long. 135-54
Service:
Size: 500' x 250'
Ownership: Mayo Helicopter Ltd.
Use: Private
Elevation: Ground Level

PUERTO RICO

Aguadilla
Water Resources Helipad
Service: Marked
Size:
Ownership: Municipal
Use: Private
Elevation: Ground Level

Aguirre
Water Resources Heliport
Service: Fuel, Marked
Size: 90' x 90'
Ownership: State
Use: Private
Elevation: Ground Level

Arecibo
Arecibo Airfield Helipad
Lat. 18-27 Long. 66-40
Service:
Size:
Ownership: Municipal
Use: Private
Elevation: Ground Level

Arecibo
Telephone Company Heliport
Service:
Size:
Ownership: State
Use: Private
Elevation: Ground Level

Barranquitas
Barranquitas Hotel Heliport
Service: Marked
Size: 200' x 200'
Ownership: Private
Use: Private
Elevation: Ground Level

Barranquitas
WRA Heliport
Service:
Size:
Ownership: State
Use: Private
Elevation: Ground Level

Bayamon
Sub-Reg. Hospital Heliport
Service: Marked
Size: 40' x 40'
Ownership: Municipal/Hospital
Ownership: Private/Emergency
Elevation: Ground Level

PUERTO RICO - continued

Bayamon
Telephone Company Heliport
Service:
Size:
Ownership: State
Use: Private
Elevation: Ground Level

Cabo Rojo
National Guard Army Heliport
Service:
Size:
Ownership: State
Use: Private
Elevation: Ground Level

Caguas
Caguas Helipad
Service: Marked
Size: 200' x 200'
Ownership: Private
Use: Private
Elevation: Ground Level

Caguas
Water Resources Helipad
Service: Marked
Size: 40' x 40'
Ownership: Municipal
Use: Private
Elevation: Ground Level

Camp Santiago
National Guard Army Heliport
Service:
Size:
Ownership: State
Use: Private
Elevation: Ground Level

Carolina
Telephone Company Heliport
Service:
Size:
Ownership: State
Use: Private
Elevation:

Catano
Bacardi Corp. Helipad
Service: Marked
Size: 50' x 60'
Ownership: Private Company
Use: Private
Elevation: Ground Level

Ceiba
Roosevelt Road Naval Station Heliport
Service: Fuel, Maintenance,
Marked
Size: 25' x 25'
Ownership: Federal
Use: Private
Elevation: Ground Level

PUERTO RICO - continued

Ceiba
Roosevelt Roads Hospital Heliport
Service: Marked, Lights
Size: 25' x 25'
Ownership: Federal
Use: Private
Elevation: Ground Level

Charlotte, Amalie
Harry S. Truman Helipad
Lat. 18-20 Long. 64-58
Service: Fuel
Size: 4200' x 4200'
Ownership: Public
Use: Public
Elevation: Ground Level

Culebra
Travenol Laboratories Heliport
Service: Marked
Size: 20' x 20'
Ownership: Private
Use: Private
Elevation: Ground Level

Fajardo
El Conquistador Hotel Heliport
Lat. 18-21 Long. 64-38
Service: Marked, Gas,
Lights
Size: 100' x 100'
Ownership: Private
Use: Private
Elevation: Ground Level

Fajardo
Telephone Company Heliport
Service:
Size:
Ownership: State
Use: Private
Elevation:

Fajardo
Water Resources Helipad
Service: Marked
Size: 40' x 40'
Ownership: Municipal
Use: Private
Elevation: Ground Level

Guayama
National Guard Heliport
Service: Marked
Size:
Ownership: State
Use: Private
Elevation: Ground Level

Guayama
Telephone Company Heliport
Service:
Size:
Ownership: State
Use: Private
Elevation:

PUERTO RICO - continued

Guayama
WRA Heliport

Service:
Size:
Ownership: State
Use: Private
Elevation: Ground Level

Guayanilla
WRA Heliport

Service:
Size:
Ownership: State
Use: Private
Elevation: Ground Level

Hatillo
Olympic Mills Corp. Heliport

Service:
Size:
Ownership: Company
Use: Private
Elevation: Ground Level

Hato Rey
Banco Popular Center

Lat. 18-25 Long. 66-03
Service: Marked
Size: 31' x 28'
Ownership: Private
Use: Private
Elevation: Rooftop

Hato Rey
El Mundo Heliport

Lat. 18-26 Long. 66-04
Service: Marked
Size: 500' x 200'
Ownership: Private
Use: Private
Elevation: Ground Level

Hato Rey
National Guard Armory Heliport

Service:
Size:
Ownership: State
Use: Private
Elevation: Ground Level

Hato Rey
Police Building Heliport

Service: Marked
Size: 160' x 115'
Ownership: Municipal
Use: Private
Elevation: Ground Level

Hato Rejas
Telephone Company Heliport

Service:
Size:
Ownership: State
Use: Private
Elevation: Ground Level

PUERTO RICO - continued

Humacao
National Guard Armory Heliport

Service: Marked
Size:
Ownership: State
Use: Private
Elevation: Ground Level

Humacao
Telephone Company Heliport

Service:
Size:
Ownership: State
Use: Private
Elevation: Ground Level

Humacao
Water Resources Heliport

Service: Marked, Fuel
Size: 90' x 90'
Ownership: Municipal
Use: Private
Elevation: Ground Level

Isabela
WRA Heliport

Service:
Size:
Ownership: State
Use: Private
Elevation: Ground Level

Isla Verde
San Juan Hotel Heliport

Lat. 18-26 Long. 66-01
Service: Marked, Fuel,
Lighted
Size: 100' x 100'
Ownership: Private
Use: Private
Elevation: Ground Level

Isla Verde
Water Resources Heliport

Service: Fuel, Marked
Size: 90' x 90'
Ownership: State
Use: Private
Elevation: Ground Level

Jayuga
Travenol Lab. Heliport

Service:
Size:
Ownership: Private
Use: Private
Elevation: Ground Level

Juncos
National Guard Armory Heliport

Service:
Size:
Ownership: State
Use: Private
Elevation: Ground Level

PUERTO RICO - continued

Las Marias
Olympic Mills Corp. Heliport
Service: Marked
Size: 50' x 60'
Ownership: Municipal
Use: Private
Elevation: Ground Level

Levittown
Telephone Company Heliport
Service:
Size:
Ownership: State
Use: Private
Elevation:

Maricao
Travenol Lab. Heliport
Service:
Size:
Ownership: Private
Use: Private
Elevation: Ground Level

Mayaguez
Mayaguez Airfield Heliport
Lat. 18-15 Long. 67-9
Service:
Size:
Ownership: Municipal
Use: Private
Elevation: Ground Level

Mayaguez
National Guard Armory Heliport
Service: Marked
Size:
Ownership: State
Use: Private
Elevation: Ground Level

Mayaguez
Telephone Company Heliport
Service:
Size:
Ownership: State
Use: Private
Elevation: Ground Level

Penuelas
National Guard Armory Heliport
Service:
Size:
Ownership: State
Use: Private
Elevation: Ground Level

Ponce
National Guard Armory Heliport
Service:
Size:
Ownership: State
Use: Private
Elevation: Ground Level

PUERTO RICO - continued

Ponce
Telephone Company Heliport
Service:
Size:
Ownership: State
Use: Private
Elevation: Ground Level

Rio Piedras
Monocillos WRA Heliport
Service: Marked
Size: 50' x 60'
Ownership: State
Use: Private
Elevation: Ground Level

Rio Piedras
Telephone Company Heliport
Service:
Size:
Ownership: State
Use: Private
Elevation: Ground Level

Rio Piedras
Water Resources Heliport
Service: Marked
Size: 50' x 60'
Ownership: Municipal
Use: Private
Elevation: Ground Level

Sabana Grande
National Guard Armory Heliport
Service:
Size:
Ownership: State
Use: Private
Elevation: Ground Level

San German
National Guard Armory Heliport
Service:
Size:
Ownership: State
Use: Private
Elevation: Ground Level

San Juan
Aqueducts & Sewers Authority Helipad
Lat. 18-24-58 Long. 66-02-38
Service:
Size: 44' x 44'
Ownership: Private
Use: Private
Elevation: Rooftop

San Juan
Insular Government No. 2 Heliport
Lat. 18-27 Long. 66-04
Service:
Size: 210' x 90'
Ownership: Private
Use: Private
Elevation: Ground Level

PUERTO RICO - continued

San Juan

Isla Grande Airport Heliport
 Service: Fuel
 Size: 400' x 400'
 Ownership: State
 Use: Public
 Elevation: Ground Level

San Juan

Puerto Rico International Heliport
 at San Juan Air Terminal
 Service: Fuel
 Size: 400' x 400'
 Ownership: State
 Use: Public
 Elevation: Ground Level

San Juan

Rexco Office Building Heliport
 Lat. 18-25 Long. 66-06
 Service: Marked
 Size: 48' x 30'
 Ownership: Private
 Use: Private
 Elevation: Rooftop

San Juan

San Juan Police Headquarters
 Building Heliport
 Lat. 18-25-34 Long. 66-02-48
 Service:
 Size: 160' x 115'
 Ownership: Municipal
 Use: Private
 Elevation: Rooftop

San Juan

State Government Heliport
 Lat. 18-27-05 Long. 66-04-05
 Service:
 Size: 60' x 50'
 Ownership: Public
 Use:
 Elevation: Rooftop

San Sebastian

Water Resources Heliport
 Service: Marked
 Size:
 Ownership: Municipal
 Use: Private
 Elevation: Ground Level

Santurce

Helicopter Rental Heliport
 Service: Fuel
 Size:
 Ownership: Private
 Use: Commercial
 Elevation: Ground Level

PUERTO RICO - continued

Santurce

Insular Government No. 2 Heliport
 Service: Marked
 Size: 210' x 90'
 Ownership: State
 Use: Private
 Elevation: Ground Level

Santurce

Police Department Heliport
 Service: Fuel, Marked
 Size: 20' x 15'
 Ownership: State
 Use: Private
 Elevation:

Santurce

PRNG Heliport
 Service: Fuel, Marked
 Size: 50' x 60'
 Ownership: State
 Use: Private
 Elevation: Ground Level

Santurce

Telephone Company Heliport
 Service:
 Size:
 Ownership: State
 Use: Private
 Elevation:

Santurce

Water Resources Heliport
 Service: Marked
 Size: 50' x 60'
 Ownership: Municipal
 Use: Private
 Elevation: Ground Level

Tortuquero

National Guard Armory Heliport
 Service: Lights, Marked
 Size:
 Ownership: State
 Use: Private
 Elevation: Ground Level

Trujillo Alto

Cupey Heliport
 Service: Marked
 Size: 100' x 50'
 Ownership: Private
 Use: Private
 Elevation: Ground Level

Utando

Olympic Mills Corp. Heliport
 Service:
 Size:
 Ownership: Company
 Use: Private
 Elevation: Ground Level

PUERTO RICO - continued

Utaodo
 Water Resources Heliport
 Service: Marked
 Size:
 Ownership: Municipal
 Use: Private
 Elevation: Ground Level

Villalka
 WRA Heliport
 Service:
 Size:
 Ownership: State
 Use: Private
 Elevation: Ground Level

PUERTO RICO - continued

Yauco
 Water Resources Heliport
 Service: Marked, Fuel, Maintenance
 Size: 90' x 90'
 Ownership: State
 Use: Private
 Elevation: Ground Level

* * * * *

ADDENDUM

CALIFORNIA

Century City
 Century City Helistop
 Santa Monica & Avenue of the Stars
 Lat. 34-04 Long. 118-25
 213/553-3240
 Service: Marked, Lighted
 Size: 54' x 100'
 Ownership: Private
 Use: Private/Prior permission required
 Elevation: Rooftop

Los Angeles
 City of Los Angeles LAPD
 Bureau of Public Buildings
 Room 800 City Hall East
 200 North Main Street, 90012
 Lat. 34-02-36 N Long. 118-14-46 W
 Service:
 Size:
 Ownership:
 Use: VFR Police
 Elevation:

FLORIDA

St. Petersburg
 Hubert Rutland Hospital Heliport
 5115 58th Street North 33709
 Service: Windssock, Marked
 Size: 100' x 100' paved
 Ownership: Municipal
 Use: Emergency
 Elevation: Ground Level

ILLINOIS

Chicago
 WGN Heliport
 2501 W. Bradley Place
 Lat. 41-56 Long. 87-41
 Service:
 Size: 100' x 100'
 Ownership: Station WGN
 Use: Private
 Elevation: Ground Level

IOWA

Cedar Rapids
 Five Seasons Heliport
 Linn County
 Lat. 41-58-48 Long. 91-40-40
 Service:
 Size: 48' x 48'
 Ownership: Private
 Use:
 Elevation:

ADDENDUM - continued

KENTUCKY

Owensboro
Owensboro-Daviess Hospital Heliport
1101 Pearl Street
502/926-3030
Service: Lighted, Marked
Size: 48" Square
Ownership: Hospital
Use: Emergency
Elevation: Rooftop

LOUISIANA

Westwego
American Cyanamid Co. Helistop
10800 River Road
Lat. 29-57-37 Long. 90-17-1
Service:
Size: 200' x 200'
Ownership: Private
Use:
Elevation:

MARYLAND

Gaithersburg
Holiday Inn Heliport
Montgomery Avenue and Route 355
301/948-8900
Service:
Size: 50' x 50'
Ownership: Holiday Inn
Use: Private -prior
permission required
Elevation: Ground Level

MICHIGAN

Southfield
Bendex Center Heliport
313/352-5000
Service:
Size:
Ownership: The Bendix Corp.,
Use: Private
Elevation:

NEW YORK

Greenport, Long Island
Eastern Long Island Hospital Helistop
201 Manor Place
516/477-1000
Service: Marked, Lighted
Size: 45' x 45' paved
Ownership: Hospital
Use: Emergency
Elevation: Ground Level

TENNESSEE

Brentwood
Anderson Heliport
K. E. Anderson, Owner
615/383-3314
Service:
Size: One-half acre
Ownership: Private
Use: Private
Elevation: Ground Level

TEXAS

Pasadena
Diamond Heliport
4533 Pasadena Blvd.
Lat. 29-41 Long. 95-8
713/479-3435
Service: Marked,
Wind sock
Size: 78' x 132'
concrete
Ownership: Private
Use: Private
Elevation:

UTAH

Cedar City
Clark Heliport
Route 1, Box 89
Lat. 37-45 Long. 113-05
801/586-2262
Service:
Size: 20' x 20' turf
Ownership: Private
Use: Private
Elevation: Ground Level

HOSPITAL HELIPORTS





Surgery in the sound-proofed operating room directly below this rooftop heliport on the new surgical wing at the Owensboro Daviess County Hospital, Owensboro, Kentucky, is not interrupted by arriving/departing MAST helicopters.



HOSPITAL HELIPORTS

ALABAMA

Henry County Hospital
Dothan Road
Abbeville, 36310

East End Memorial Hospital
7916 Second Avenue, South
P.O. Box 4277
Birmingham, 35206
205-836-3211

University Hospital
5900 Airport Highway
Birmingham,
205-595-2129

Southeast Alabama General Hospital
U.S. 84 East, Box 2007
Dothan, 36301

Southwest Alabama Medical Center
U.S. 84 East
Dothan, 36301
205-794-4178

Enterprise Hospital
Highway 84 East
Enterprise,
205-347-9541

U.S. Army Aeromedical Center
Fort Rucker, 36360
205-255-2616

Wiregrass Hospital
1200 W. Maple Avenue
Geneva, 36340
205-684-3655

Lanier Memorial Hospital
4800 48th Street
Langdale, 36864
205-756-3111

University of South Alabama Medical Center
2451 Fillingin Street
Mobile,

Montgomery Baptist Hospital
2105 E. South Boulevard
P.O. Box 11010
Montgomery, 36111
205-288-2100

Lee County Hospital
2000 Peppereil Parkway
Opelika,

Mizell Memorial Hospital
1001 Main Street
Opp, 36467
205-493-3541

ALABAMA - continued

Dale County Hospital
510 James Street
Ozark, 36360
205-774-2601

Cobb Memorial Hospital
1707 21st Avenue
Phoenix,
205-278-7811

Randolph County Hospital
Roanoke,

Medical Center Hospital
1015 Felix Road
Selma, 36701

ALASKA

Elmendorf AFB Hospital
Anchorage, 99506

Providence Hospital
3200 Providence Drive
Anchorage, 99504

PHS Alaska Native Hospital
Dillingham, 99576

Fairbanks Memorial Hospital
1650 Cowles Street
Fairbanks, 99701
970-456-6655

Bartlett Memorial Hospital
3 Mile Glacier Highway
Box 3-3000
Juneau, 99801
907-586-2611

ANS Hospital
Kanakanak,

Soldotna Hospital
Box 1268
Soldotna, 99669

ARIZONA

Raymond W. Bliss Army Hospital
Fort Huachuca, 85613
602-538-2026

Gila General Hospital
1100 Monroe Street
Globe, 85501
602-425-5721

Kino Community Hospital
Kino, 85705

ARIZONA - continued

Mesa Lutheran Hospital
501 W. 10th Place
Mesa, 85201
602-834-1211

Miami Inspiration Hospital
Drawer M
Miami, 85539
602-473-4445

St. Joseph's Hospital
Target Road, Box 1809
Nogales, 85521
602-287-2771

Good Samaritan Hospital
1033 E. McDowell Road
Phoenix, 85006

John C. Lincoln Hospital
9211 North 2nd Street
Phoenix, 85020
602-944-2611

Maricopa General Hospital
2601 E. Roosevelt Street
Phoenix, 85008

St. Joseph's Hospital and Medical Center
350 W. Thomas Road, Box 2071
Phoenix, 85013

Baptist Hospital
Scottsdale, 85281

White Mountain Communities Hospital
Box 471
Springerville, 85938
602-333-4368

Walter O. Boswell Memorial Hospital
10401 Thunderbird Bend, Box 10
Sun City, 85351
602-977-7211

St. Mary's Hospital
1601 W. St. Mary's Road
Box 5386
Tucson, 85703
602-622-5833

Tucson Medical Center
5301 East Grant Road
Tucson, 85716

ARKANSAS

Sparks Regional Medical Center
1311 South Eye Street
Fort Smith, 72901
501-441-4000

ARKANSAS - continued

Baptist Medical Center
9600 W. 12th Street
Little Rock, 72201
501-227-2000

Conway County General Hospital
Highway 9N, Box 31
Morrilton, 72110
501-354-3512

CALIFORNIA

Methodist Hospital of Southern
California
300 W. Huntington Drive, Box 418
Arcadia, 91006
213-445-4441

Mad River Hospital
Arcata,

San Joaquin Community Hospital
2615 Eye Street
Bakersfield, 93301
805-327-1711

Pioneers Memorial Hospital
Brawley,

Mono General Hospital
Twin Lakes Road, Box 536
Bridgeport, 93517

Peninsula Hospital Medical Center
1783 El Camino Road
Burlingame, 94010
415-697-4061

Community Hospital of Chula Vista
751 Dora Lane
Chula Vista, 92010
714-422-6111

Covina Intercommunity Hospital
275 West College Street
Covina, 91723
213-331-7331

Brotman Memorial Hospital
3828 Delmas Terrace
Culver City, 90230

Rancho Los Amigos Hospital
7601 E. Imperial Highway
Downey, 90242
213-922-7111

Santa Terisita Hospital
1210 Royal Oaks Drive
Duarte, 91010

CALIFORNIA - continued

El Cajon Valley Hospital
1688 E. Main Street
El Cajon, 92021
714-440-1122

El Centro Community Hospital
El Centro,

Eureka General Hospital
H & Harris Streets
Eureka, 95501
707-443-2251

Exeter Memorial Hospital
215 Crespi Avenue
Exeter, 93221
209-592-2151

Intercommunity Memorial Hospital
1800 Pa. Avenue
Fairfield, 94533
707-429-3600

Silas B. Hayes Army Hospital
Ford Ord, 93941
408-242-4344

Redwood Memorial Hospital
Fortuna,

San Joaquin County General Hospital
French Camp,

St. Agnes Hospital & Medical Center
1302 E. Herndon
Fresno, 93710
209-431-5000

St. Jude Hospital
101 E. Valencia Mesa Drive
Fullerton, 92635

Glendale Adventist Medical Center
1509 E. Wilson Terrace
Glendale, 91206
213-244-4684

Glendale Sanitarium
Glendale, 91205

Verdugo Hills Hospital
1812 Verdugo Bend
Glendale, 91208
213-790-7100

Foothill Presbyterian Hospital
250 S. Grand Avenue
Glendora, 91740
213-963-8411

Sierra-Nevada Memorial Hospital
Grass Valley,
916-273-7221

CALIFORNIA - continued

St. Rose Hospital
27200 Calaroga Avenue
Hayward, 94545
415-782-6200

Indio Community Hospital
47-111 Monroe Street
Drawer LLLL
Indio, 92201
714-347-6191

George L. Mee Memorial Hospital
300 Canal Street
King City, 93930

Scripps Memorial Hospital
9888 Genesee Avenue
Box 28
La Jolla, 92038
714-453-3400

Mountains Community Hospital
Box 70
Lake Arrowhead, 92352

La Mesa Grossmont Hospital
5555 Grossmont Center Drive
Box 158
La Mesa, 92041
714-465-0711

Antelope Valley Hospital Medical Center
1600 W. Avenue J
Lancaster, 93534
805-948-4577

Lodi Memorial Hospital
975 S. Fairmont Avenue, Box 110
Lodi, 95240
209-369-4701

Loma Linda Community Hospital
Loma Linda,

Loma Linda University Medical Center
11234 Anderson Street
Loma Linda, 92354
714-796-7311

Long Beach Memorial Hospital
2801 Atlantic Avenue
Long Beach,
213-595-2311

Long Beach Regional Naval Medical Center
7500 Carson Street
Long Beach, 90801
213-420-5465

Children's Hospital
4614 Sunset Boulevard
Los Angeles,

CALIFORNIA - continued

Good Samaritan Medical Center
1212 Shatto Street
Los Angeles, 90017
213-482-8111

Parkwood Community Hospital
Los Angeles,

John Wesley Hospital
Los Angeles,
213-748-3111

Westhills Hospital
Los Angeles,

White Memorial Medical Center
1720 Brooklyn Avenue
Los Angeles, 90033
213-269-9131

Paradise Valley Hospital
2400 E. 4th Street
National City, 92050
714-474-6311

Golden State Hospital
24124 Lyons Avenue
Newhall, 91321
916-365-3128

Hoag Memorial Hospital
Newport Beach,

Northridge Hospital
18300 Roscoe Boulevard
Northridge, 91324

Naval Hospital
Oakland,
415-639-2211

Tri-City Hospital
4002 Vista Way
Oceanside, 92054
714-722-1311

Ojai Valley Hospital
Ojai,

U.C.I. Medical Center
101 City Drive
Orange, 92668
714-634-6011

Medical Center Hospital of Orville
2767 Olive Highway
Orville,
916-533-8500

CALIFORNIA - continued

St. John's Hospital
333 N. F. Street
Oxnard, 93030
805-483-1141

Pacoima Memorial Lutheran Hospital
1600 Eldridge Avenue
Pacoima,
714-896-1121

Palmdale General Hospital
Palmdale,
805-273-2211

Eisenhower Medical Center
39-000 Bob Hope Drive
Palm Desert,
714-346-3911

Desert Hospital
1151 N. Via Miraleste
Box 1627
Palm Springs, 92262

Stanford University Hospital
Palo Alto, 94304
415-497-2300

Pasadena Medical Center
1845 North Fair Oaks Avenue
Pasadena, 91102
213-449-4367

St. Luke Hospital
2682 E. Washington Boulevard
Pasadena, 91102
213-797-1144

Marshall Hospital
El Dorado County - Marshall Way
Placerville, 95667
916-622-1441

Pomona Valley Community Hospital
1798 N. Garey Avenue
Pomona, 91767
714-623-2411

Mercy Hospital of Redding, Inc.
Clairmont Heights
Redding, 96001
916-243-2121

Ridgecrest Community Hospital
1081 N. China Lake Boulevard
Ridge Crest, 93555
714-446-3551

Natividad Medical Center #1
Salinas,
408-424-2451

CALIFORNIA - continued

Natividad Medical Center #2
Salinas,
408-424-2451

Mark Twain Hospital
768 Mountain Ranch Road
San Andreas, 95249
209-754-3521

San Bernardino Community Hospital
1500 W. 17th Street
San Bernardino, 92411
714-887-6333

Balboa Naval Hospital
San Diego,
714-233-2205

Mercy Hospital
4077 5th Avenue
San Diego
714-294-8111

Holy Cross Hospital
15031 Rinaldi Street
San Fernando, 91345
213-365-8051 X 222

U.S. Public Health Service Hospital
15th Avenue and Lake Street
San Francisco, 94118
415-752-1400

Valley Medical Center
751 S. Bascom Avenue
San Jose, 95128
408-293-0262

Brookside Hospital
2000 Vale Road
San Pablo, 94806
415-235-7000

Mercy General Hospital
2701 Sautter Bristol Avenue
Santa Ana,
714-979-3500

Goleta Valley Hospital
351 S. Patterson Avenue
Box 6306
Santa Barbara, 93111
805-964-3545

Dominican Santa Crus Hospital
1555 Soquel Drive
Santa Cruz, 95065
408-476-0220

Santa Monica Hospital Medical Center
1225 15th Street
Santa Monica, 90404

CALIFORNIA - continued

Santa Clarity Hospital
Saugus,

Sherman Oaks Community Hospital
4929 Van Nuys Boulevard
Sherman Oaks, 91403

Sierra Hospital
179 South Fairview Lane
Sonora, 95370

Barton Memorial Hospital
4th and South Streets
Box 9578
Tahoe Valley Station
South Lake Tahoe, 95731
916-541-3420

Los Robles Hospital
Thousand Oaks,

Harbor L.A. County General Hospital
1000 W. Carson Street
Torrance, 90509

Little Company of Mary Hospital
4101 Torrance Boulevard
Torrance, 90503

Tahoe Forest Hospital District
Tahoe Drive & Pine Street
Box 759
Truckee, 95734

Tulare District Hospital
869 Cherry Avenue
Tulare, 93274

Henry Mayo Hospital
Valencia,

John Muir Memorial Hospital
1601 Ygnacio Valley Road
Walnut Creek, 94598

Westlake Community Hospital
Westlake,

Siskiyou General Hospital
Greka,

COLORADO

Aspen Valley Hospital
Box 5
Aspen, 81611
303-925-1120

Aurora Presbyterian Hospital
700 Potomac Street
Aurora,
303-341-1371

COLORADO - continued

Colorado Springs Community Hospital
3205 N. Academy Boulevard
Colorado Springs, 80907
303-591-2511

Penrose Hospital
2215 N. Cascade Avenue
Colorado Springs, 80907
303-475-3111

St. Francis Hospital
100 S. Institute Street
Colorado Springs, 80903
303-473-6830

Denver General Hospital
W. Eighth Avenue & Cherokee Street
Denver, 80204
303-893-6000

Fitzsimons Army Medical Center
Peoria & E. Colfax Streets
Denver, 80240

General Rose Memorial Hospital
1050 Clermont Street
Denver, 80220
303-320-2121

Porter Memorial Hospital
2525 S. Downing Street
Denver, 80210
303-778-1955

St. Anthony Hospital
4231 W. 16th Avenue
Denver, 80204
303-825-9011

St. Joseph's Hospital
1835 Franklin Street
Denver,
303-837-7111

St. Luke's Hospital
601 E. 19th Avenue
Denver, 80203
303-292-0600

University of Colorado Medical Center
Denver,
303-399-1211

Community Hospital
3801 North Main
Durango, 81301
303-259-1110

COLORADO - continued

Mercy Medical Center
375 East Park Avenue
Box 3272
Durango, 81301
303-247-4311

Swedish Medical Center
Englewood,
303-761-0560

U.S. Army Hospital
Fort Carson, 80913
303-579-2740

Lincoln Community Hospital
111 Sixth Street, Box 248
Hugo, 80821
303-743-2421

Longmont United Hospital
1950 W. Mountain View Avenue
Longmont, 80501
303-776-1422

Loveland Memorial Hospital
535 Douglas Avenue
Loealand, 80537
303-669-4640

St. Anthony Hospital
Parker,

St. Mary's - Corwin Hospital
Pueblo,

Logan County Hospital
615 Fairhursh Street
Sterling, 80751
303-522-0122

Saint Anthony North Hospital
Westminster,
303-629-3900

Lutheran Hospital
Wheat Ridge,
303-423-4200

CONNECTICUT

Backus Memorial Hospital
Norwich,
203-889-8331

Veterans Home & Hospital
Rocky Hill,
203-623-0111

St. Mary's Hospital
56 Franklin Street
Waterbury, 06702
203-756-8351

DELAWARE

Wilmington Medical Center
P.O. Box 1668
501 W. 14th Street
Wilmington, 19899

DISTRICT OF COLUMBIA

Georgetown University Hospital
3800 Reservoir Road, N.W.
Washington, 20007
202-625-7151

Greater Southeast Community Hospital
1310 Southern Avenue, S.E.
Washington, 20032
202-574-6620

Hadley Memorial Hospital
4601 Martin Luther King Jr. Avenue, S.W.
Washington, 20032
202-562-9800

Walter Reed Medical Center
Washington, 20012

Washington Hospital Center
110 Irving Street, N.W.
Washington, 20010
202-541-6701

District of Columbia General Hospital
19th & Massachusetts Avenue, S.E.
Washington, 20003
202-626-5000

FLORIDA

Boca Raton Community Hospital
800 Meadows Road
Boca Raton, 33432

Koch Field at Bethesda Hospital
Baynton Beach,
305-737-7733

Holy Cross Hospital
Broward County,

V.A. Hospital
Archer Road
Gainesville, 32602

Lee Memorial Hospital
2776 Cleveland Avenue
Drawer 2218
Ft. Myers, 33902
813-332-1111

Heart of Florida Hospital
Tenth Street & Wood Avenue
Box 425
Haines City, 33844
813-422-4971

FLORIDA - continued

Palmetto General Hospital
2001 West 68th Street
Hialeah, 33016
305-823-5000

Jacksonville Memorial Hospital
3625 University Boulevard S.
Jacksonville, 32216
904-399-6664

University Hospital
655 W. 8th Street
Jacksonville, 32209

Florida Keys Memorial Hospital
Stock Island
Key West, 33040
305-294-5531

Lakeland General Hospital
Lakeland Hills Boulevard
Drawer 448
Lakeland, 33802
813-683-0411

Lake Wales Hospital
410 South 11th Street
Box 391
Lake Wales, 33853
813-676-1433

JFK Memorial Hospital
Lake Worth, 33460
301-965-7300

Baptist Hospital of Miami
8900 S.W. 88th Street
Miami, 33176
305-271-4411

Jackson Memorial Hospital
1700 N.W. 10th Avenue
Miami, 33176
305-325-7429

Mercy Hospital Emergency
3663 S. Miami Avenue
Miami, 33133
305-854-4400

Variety Children's Hospital
6125 S.W. 31st Street
Miami, 33155
305-666-6511

Mt. Sinai Medical Center
4300 Alton Road
Miami Beach, 33140
305-674-2121

St. Francis Hospital Emergency
250 W. 63rd Street
Miami Beach, 33141
305-868-5000

FLORIDA - continued

Florida Sanitarium Hospital
601 E. Rollins Street
Orlando, 32803
305-843-9474

Mercy Hospital
Orlando,

Baptist Hospital
1000 W. Moreno Street
Pensacola, 32501
904-434-4801

Miami-Dade General Hospital
Perrine,
305-251-2500

North Broward Hospital
Pompano Beach,
305-941-8300

St. Joseph's Hospital
601 N.E. Harbor Boulevard
Port Charlotte, 33952
813-625-4122

Medical Center Hospital
809 E. Marion Avenue
Punta Gorda, 33950
813-639-2191

Palms of Pasadena Hospital
1501 Pasadena Avenue South
St. Petersburg, 33736
813-347-1181

Memorial Hospital
1901 Arlington Street
Sarasota, 33579
813-955-1111

St. Joseph's Hospital
3001 West Buffalo Avenue
Tampa,
813-871-5151

Tampa General Hospital
Davis Islands
Tampa, 33606
813-253-0711

Good Samaritan Hospital
Flagler Drive at Palm Beach Lakes Blvd.
West Palm Beach, 33402
305-655-5511

FLORIDA - continued

St. Mary's Hospital
900 - 49th Street
West Palm Beach, 33407
305-844-6311

GEORGIA

Metropolitan Eye & Ear Hospital
3223 Howell Mell Road, N.W.
Atlanta,
404-551-0500

Northside Hospital
1000 Johnson Ferry Road, N.E.
Atlanta, 30342
404-252-7300

Dwight David Eisenhower General Hospital
New Hospital Project Office
Augusta, 30905

Medical Center
710 Center Street
Columbus, 31902
404-324-4711

South Fulton Hospital
1170 Cleveland Avenue
East Point, 30344

Martin Army Hospital
Fort Benning, 31905
404-544-3618

Candler County Hospital
Cedar Road, Box 597
Metter, 30439
912-964-7730

Savannah Memorial Hospital
4700 Waters Avenue
Box 6688 Station C
Savannah, 31405
912-355-3200

HAWAII

Hilo Hospital
1190 Waiuanu Avenue
Hilo, 96720
808-961-4255

Tripler Army Medical Center
Honolulu

Kahuku Hospital
Box 218
Kahuku, 96731
805-293-9221

IDAHO

St. Alphonsus Hospital
1055 N. Curtis Road
Boise, 83704
208-376-1211

Kootenai Memorial Hospital
2003 Lincoln Way
Coeur D'Alene, 83814

Community Hospital of Idaho Falls
Idaho Falls,
208-522-3191

Idaho Falls Hospital Emergency
900 Memorial Drive
Idaho Falls,
208-522-3191

Sacred Heart Hospital
Idaho Falls,
208-522-7650

St. Joseph's Hospital
415 Sixth Street, Box 816
Lewiston, 83501
208-743-2511

Mercy Medical Center
512 12th Avenue Road
Nampa, 83651
208-467-1171

Clearwater Valley Hospital
Star Route 3
Orofino, 83544
208-476-4555

Magic Valley Memorial Hospital
650 Addison Avenue, W.
Box 409
Twin Falls, 93301
208-733-1511

ILLINOIS

Union County Hospital
517 N. Main Street
Anna, 62906
618-833-5155

Mercy Center for Health Care Services
1325 N. Highland Avenue
Aurora, 60506
312-859-2222

St. Joseph Mercy Hospital
1330 N. Lake Street
Aurora, 60506
312-859-2222

ILLINOIS - continued

Saunders Hospital
Box 250
Avon, 61415
309-465-3171

Beardstown Hospital
Box 50, Boulevard Rd.
Beardstown, 62618
217-323-2760

Franklin Hospital
201 Bailey Lane
Benton, 62812
618-439-3161

St. Joseph's Hospital
2200 E. Washington Street
Bloomington, 61701
309-662-3311

Padco Community Hospital
2020 Cedar Street
Cairo, 62914
618-734-2400

Doctors Memorial Hospital
404 W. Main Street
Carbondale, 62901
618-549-0721

Thomas H. Boyd Memorial Hospital
800 School Street
Carrollton, 62016
217-942-6946

Charleston Community Hospital
825 18th Street
Charleston, 61920
217-258-2551

Memorial Hospital
1900 State Street
Chester, 62233
618-826-4581

Christ Community Hospital
4440 95th Street
Chicago,
312-878-8000

Cook County Hospital
1835 W. Harrison Street
Chicago, 60612
312-633-6159

Edgewater Hospital
5700 N. Ashland Avenue
Chicago, 60660
312-878-6000

ILLINOIS - continued

Kewanee Public Hospital
719 Elliott Street
Kewanee, 61443
309-853-3361

Community Memorial General Hospital
5101 Willow Springs Road
LaGrange, 60525

St. Mary's Hospital
1015 O'Connor Avenue
LaSalle, 61301
815-223-0607

Lawrenceville County Memorial Hospital
West State Street
Lawrenceville, 62439
618-943-2381

Abraham Lincoln Memorial Hospital
315 Eighth Street
Lincoln, 62656
217-732-2161

St. Francis Hospital
1215 E. Union Avenue
Litchfield, 62056
217-324-2191

McDonough County Hospital
525 E. Grant
McComb, 61455
309-833-4101

McHenry County Hospital
3516 W. Waukegan Road
McHenry, 60050
815-385-2200

Mendota Community Hospital
Memorial Drive
Mendota, 61342
815-538-2131

Moline Public Hospital Trauma Center
635 10th Avenue
Moline, 61265
309-762-3651

Community Memorial Hospital
1000 W. Harlem Avenue
Monmouth, 61462
309-734-3141

Morris Hospital
150 W. High Street
Morris, 60450
815-942-2932

Good Samaritan Hospital
605 N. 12th Street
Mt. Vernon, 62864
618-242-4600

ILLINOIS - continued

Edward Hospital
South Washington Street
Naperville, 60540
312-355-0450

Washington County Hospital
603 S. Grand Street, Box 289
Nashville, 62263
618-327-8236

Richland Memorial Hospital
800 E. Locust Street
Olney, 62450
618-395-2131

Community Hospital of Ottawa
1100 E. Norris Drive
Ottawa, 61350

Paris Community Hospital
700 E. Court Street
Paris, 61944
217-465-4141

Proctor Community Hospital
5409 N. Knoxville Avenue
Peoria, 61614
309-691-4702

St. Francis Hospital
530 N.E. Glen Oak Avenue
Peoria, 61637
309-672-2000

Crawford Memorial Hospital
1000 N. Allen Street
Robinson, 62454

Rochelle Community Hospital
900 N. Second Street
Rochelle, 61068
815-562-2181

Rockford Memorial Hospital
2400 N. Rockford Avenue
Rockford,

St. Anthony's Hospital
5666 E. State Street
Rockford, 61101

Delnor Hospital
975 N. 5th Avenue
St. Charles, 60174
312-584-3300

Sandwich Community Hospital
11 E. Pleasant Avenue
Sandwich, 60548
815-786-8484

Illini Hospital of Silvis
801 13th Avenue
Silvis, 61282

ILLINOIS - continued

Read Mental Health Center
6500 West Irving Park Road
Chicago, 312-794-4000

Resurrection Hospital
7435 W. Talcott
Chicago, 60631
312-774-8000

Lakeview Memorial Hospital
812 N. Logan Avenue
Danville, 61832
217-443-5000

Decatur Memorial Hospital
2300 N. Edwards
Decatur, 62526
217-877-8121

St. Mary's Hospital
1800 E. Lakeshore Drive
Decatur, 62525
217-429-2966

Holy Family Hospital
100 North River Road
Des Plaines, 60016
312-298-4800

St. Mary's Hospital
129 N. 8th Street
East St. Louis, 62201
618-374-1900

St. Anthony Memorial Hospital
503 N. Maple
Effingham, 62401
217-342-2121

Evanston Hospital
Evanston,

Fairbury Hospital
519 S. 5th Street
Fairbury, 61739
815-692-2346

Galesburg Cottage Hospital
695 N. Kellogg Street
Galesburg, 61401
309-343-4121

St. Mary's Hospital
3333 N. Seminary Street
Galesburg, 61401
309-343-3161

ILLINOIS - continued

Glenbrook Memorial Medical Center
2100 Pflingsten Road
Glen View, 60201

Utlaut Memorial Hospital
Hillview Road & N. Grigg Street
Greenville, 62246
618-664-1230

Harvard Community Hospital
McKinley & Grant Streets
Harvard,
815-943-5431

South Suburban Hospital
178th Street & Kedzie Avenue
Hazel Crest, 60429
312-799-8000

Veterans Administration Hospital
5th Avenue & Roosevelt Road
Hines, 60141

Advance Construction Company
7545 S. Madison Street
Hinsdale,
312-325-1400

Hoopston Community Memorial Hospital
701 E. Orange Street
Hoopston, 60942
217-283-5531

Medical Center
1440 W. Walnut Street
Jacksonville,
217-245-9595

Passavant Memorial Hospital
1600 W. Walnut
Jacksonville, 62650
217-245-9541

St. Joseph's Hospital
333 Madison Avenue
Joliet, 60435
815-725-7133

Silver Cross Hospital
1200 Maple Road
Joliet, 60432
815-727-7111

Riverside Hospital
350 N. Wall Street, Box 749
Kankakee, 60901
815-933-1671

St. Mary's Hospital
500 W. Court Street
Kankakee, 60901
815-939-4111

ILLINOIS - continued

St. Johns Hospital
800 E. Carpenter Street
Springfield, 62702

Springfield Community Hospital
5230 S. 6th Street & Frontage Rd.,
Springfield, 62703

St. Margaret's Hospital
600 E. First Street
Spring Valley,
815-625-0400

Community General Hospital
1601 First Avenue
Sterling, 61081

St. Therese Hospital
2615 W. Washington Street
Waukegan, 60085

Victory Memorial Hospital
1324 N. Sheriden Road
Waukegan,
312-688-3000

INDIANA

Community Hospital
Anderson,
317-642-8011

Bartholomew County Hospital
Columbus,

St. Anthony Medical Center
Crown Point,

Welborn Memorial Baptist Hospital
401 S.E. Sixth Street
Evansville, 47713
618-423-3103

Hawley Army Hospital
Fort Benjamin Harrison, 46216

INDIANA - continued

Methodist Hospital of Indiana, Inc.
1604 North Capital Avenue
Indianapolis, 46202
317-924-6411

St. Vincent Hospital
2001 West 86th Street
Indianapolis, 46260
317-871-2345

Wishard (General) Hospital
Indianapolis,
317-639-6671

IOWA

Mercy Medical Center
Dubuque,
319-588-8198

Allen Memorial Hospital
1825 Logan Avenue
Waterloo, 50703
319-235-3604

KANSAS

Irwin Army Hospital
Fort Riley,

University of Kansas Medical Center
39th and Rainbow Blvd.,
Kansas City, 66103

Stormont-Vail Hospital
10th & Washburn Streets
Topeka, 66606
913-234-9961

KENTUCKY

U.S. Army Hospital
Fort Campbell, 42223

Ireland Army Hospital
Fort Knox, 40121

Louisville Baptist Hospital East
810 Barrett Street
Louisville, 40204

KENTUCKY - continued

Western Baptist Hospital
Paducah,
502-444-6361

LOUISIANA

St. Francis Cabrini Hospital
3330 Masonic Drive
Alexandria, 71301
318-487-1122

Doctors Memorial Hospital
Baton Rouge,

Our Lady of the Lake Hospital
1600 Riverside N.
Baton Rouge, 70802
504-348-1131

Doctors General Hospital
200 Beta Street
Belle Chasse, 70037

Lady of the Sea General Hospital
P. O. Box 68
Galliano, 70354

Terrebonne General Hospital
936 E. Main Street
Box 6037
Houma, 70360

Kaplan Memorial Hospital
1310 W. 7th Street
Kaplan, 70548

Lake Charles Memorial Hospital
1701 Oak Park Boulevard
Drawer M
Lake Charles, 70601
318-478-1310

West Jefferson General Hospital
4500 11th Street
Marrero, 70072
504-347-5511

Lakewood Hospital - St. Mary's Parish
P.O. Box 2308
Morgan City, 70380
504-384-2200

Methodist Hospital
5600 Read Boulevard
New Orleans, 70137
504-241-2400

Alton Ochsner Foundation Hospital
1516 Jefferson Highway
New Orleans, 70121

Huey P. Long Memorial Hospital
P. O. Box 352
Pineville,
318-448-0811

LOUISIANA - continued

Plaquemines Parish General Hospital
Route 2, Box 105
Port Sulphur, 70083
504-522-0251

St. Anne Hospital
Louisiana Highway 1 & Twin Oaks Drive
Box 440
Raceland, 70394
504-537-6841

Thibodaux General Hospital
Thibodaux, 70301
504-447-5500

MAINE

Maine Medical Center
22 Bramhall Street
Portland, 04102

Seton Hospital - Mid Maine Medical
Center
Chase Avenue
Waterville, 04901
207-872-5545

Thayer Hospital
North Street
Waterville, 04901
207-873-0621

MARYLAND

Baltimore City Hospital
4940 Eastern Avenue
Baltimore, 21224

Greater Baltimore Medical Center
6701 North Charles Street
Baltimore, 21204

Johns Hopkins Hospital
601 N. Broadway Street
Baltimore, 21205

University of Maryland Parking Garage
22 South Green Street
Baltimore, 21201
301-528-7222

Bethesda Naval Medical Hospital
Rockville Pike, 20014

Prince George's General Hospital
Cheverly, 20785
301-341-3300

Memorial Hospital
Memorial Avenue
Cumberland, 21502

Sacred Heart Hospital
900 Seton Drive
Cumberland, 21502
300-729-4200

MARYLAND - continued

Easton Memorial Hospital
S. Washington Street
Easton, 21601

Physician's Memorial Hospital
701 E. Chsrles Street
La Plata, 20646

St. Mary's Hospital
Lawrence Avenue, Box 447
Leonardtown, 20650
301-475-8981

Baltimore County General Hospital
5401 Old Court Road
Randallstown, 21133

Peninsula General Hospital
Salisbury
301-749-3161

Carroll County General Hospital
200 Memorial Avenue
Westminster, 21157

MASSACHUSETTS

Beverly Hospital
Herrick & Heather Streets
Beverly, 01915

Carney Hospital
2100 Dorchester Avenue
Boston, 02124
617-296-4000

Joseph P. Kennedy Memorial Hospital
for Children
30 Warren Street
Brighton, 02135
617-254-3800

U.S. Public Health Service Hospital
77 Warren Street
Brighton, 02135

Lahey Clinic Medical Center
45 Burlington Mall Road
Burlington, 01803
617-273-1450

Falmouth Hospital
Ter Heun Drive
Falmouth, 02540
617-548-5300

U.S. Cutler Army Hospital
Fort Devens, 01433

MASSACHUSETTS - continued

Bon Secours Hospital
70 East Street
Methuen, 01844
617-683-8781

Newton - Wellesley Hospital
2014 Washington Street
Newton Lower Falls, 02162
617-964-2800

New England Memorial Hospital
5 Woodland Road
Stoneham, 02180
617-665-1740

Goodard Memorial Hospital
909 Summer Street
Stoughton, 02072
617-344-5100

Waltham Hospital
Hope Avenue
Waltham, 02154
617-899-3300

VA Hospital
1400 Veterans of Foreign Ways Parkway
West Roxbury, 02132
617-323-7700 X 209

MICHIGAN

Community Hospital
Van Dykes Road
Almont,
313-798-8551

University Hospital
1405 East Ann Street
Ann Arbor, 48104
313-764-1817

St. John's Hospital
22101 Moross Road
Detroit, 48236
313-881-8200

Botsford General Hospital
28050 Grand River Avenue
Farmington Hills, 28024

Blodgett Memorial Medical Center
1840 Wealthy Street, S.E.
Grand Rapids,

MICHIGAN - continued

McPherson Community Health Center
620 Byron Road
Howell, 48843
517-546-1410

Borges Hospital
1521 Gull Road
Kalamazoo, 49001
616-383-7000

Bronson Methodist Hospital
252 E. Lovell Street
Kalamazoo, 49006
616-383-7654

Outer Drive Hospital
26400 West Outer Drive
Lincoln Park, 48146
313-386-2000

St. Joseph Hospital
20 Parkview Street
Mt. Clemens, 48043
313-286-8100

Pontiac Osteopathic
50 No. Perry Street
Pontiac, 48058
313-338-7271

Mercy Hospital
2601 Electric Avenue
Port Huron, 48060
313-985-9531

Port Huron Hospital
1001 Kearney Street
Port Huron, 48060

William Beaumont Hospital
3601 W. Thirteen Mile Road
Royal Oak, 48072
313-288-8000

Clinton Memorial Hospital
805 S. Oakland Street
St. Johns, 48879
517-224-6881

War Memorial Hospital
500 Osborn Boulevard
Marie, 49783
313-632-3331

Providence Hospital
16001 W. Nine Mile Road
Southfield, 48075
313-559-5300

MICHIGAN - continued

Seeway Hospital
5450 S. Fort Street
Box 388
Trenton, 48183
313-676-7000

Bi-County Community Osteopathic Hospital
13355 E. Ten Mile Road
Warren, 48089
313-758-1800

Annapolis Hospital
33155 Annapolis
Wayne, 48184
313-722-4400

Wayne County General Hospital
Westland,
313-274-3000

Wyandotte General Hospital
2333 Biddle Avenue
Wyandotte, 48192
313-284-2400

Beyer Memorial Hospital
135 S. Prospect Street
Ypsilanti, 48197

MINNESOTA

Mercy Hospital
Anoka,
612-427-2200

Fairview Southdale Hospital
Edina,
612-920-4400

North Memorial Medical Center
Robbinsdale,
612-588-0616

Northwestern Hospital
120 LaBree Avenue S.
Thief River Falls, 56701
212-681-4240

MISSISSIPPI

Hancock General Hospital
725 Dunbar Avenue
Bay St. Louis, 39520
601-467-9081

Mississippi Hospital
Drawer E
Calhoun City,
601-628-5332

MISSISSIPPI - continued

Marion County General Hospital
Sumrall Road
Box 410
Columbia, 39429
601-736-6303

Greenwood Le Flore Hospital
River Road, Drawer 1410
Greenwood, 38930
601-453-9751

Memorial Hospital
4500 13th Street
Box 1810
Gulfport, 39501
601-863-1444

Forrest County General Hospital
400 S. 28th Avenue, Box 1897
Hattiesburg, 39401
601-582-8361

Tishomingo Co. Hospital
1410 West Quitman
Iuka,
601-423-2981

Doctors Hospital
2969 University Drive
Jackson, 39216
601-982-8321

Hinds General Hospital
1850 Chadwick Drive
Jackson, 39204
601-372-7721

Mississippi Baptist Hospital
1190 N. State Street
Jackson, 39201
601-948-5211

St. Dominic-Jackson Memorial Hospital
969 Lakeland Drive
Jackson, 39216
601-982-0121

University Hospital
2500 State Street
Jackson, 39216
601-362-4411

SW General Hospital & Medical Center
Marion Drive
McComb
601-684-7361

Anderson Hospital
Meridian, 39301
601-483-8811

MISSISSIPPI - continued

St. Joseph Hospital
Highway 39 N.
Meridian, 39301
601-483-6211

Vicksburg Hospital
3311 I-20 Frontage Road
Vicksburg,
601-636-2611

MISSOURI

St. John's Mercy Medical Center
615 South New Ballas Road
Creve Coeur, 63141
314-569-6182

Hermann Area District Hospital
Route 1, Box 30
Hermann, 65041
314-486-2191

Research Medical Center
2316 East Meyer Boulevard
Kansas City, 64132
816-276-4000

North Kansas City Memorial
2800 Hospital Drive
Kansas City, 64116
816-221-1600

Missouri Baptist Hospital
3015 North Ballas Road
St. Louis, 63131

Washington University Medical Center
Barnes Hospital Plaza
St. Louis,
314-454-2000

Salem Memorial Hospital
Highway 72 N., Box 430
Salem, 65560
314-729-6048

St. John's Hospital
1235 E. Cherokee
Springfield, 65802

MONTANA

Cut Bank Memorial Hospital
706 2nd Street, S.E.
Cut Bank, 59427
406-873-2251

State Prison Infirmary
Deer Lodge, 59722
406-846-1320

Montana Deaconess Hospital
1101 26th Street South
Great Falls, 59405
406-761-1200

MONTANA - continued

Laurel Animal Hospital
Laurel, 59044

Missoula Community Hospital
2887 Fort Missoula Road
Missoula, 59801
406-728-4100

NEBRASKA

Burwell Community Hospital
Burwell,
308-728-3200

Humboldt Hospital
Humboldt,
402 - 862-2231

St. Elizabeth Hospital
555 S. 70th Street
Lincoln,
402-432-5050

Veterans Hospital
600 S. 70th Street
Lincoln,
402-432-5050

Douglas County Hospital
4102 Woolworth Avenue
Omaha, 68105
402-444-7309

Immanuel Medical Center
6901 N. 72nd Street
Omaha, 68122
402-572-2267

Nebraska Methodist Hospital
8303 Dodge Street
Omaha, 68114
402-397-3000

Veterans Hospital
Omaha,
402-346-8800

Valley County Hospital
217 Westridge Drive
Crd, 68862

NEVADA

St. Rose De Lima Hospital
102 Lake Mead Drive
Henderson, 89015
702-564-2622

Southern Nevada Memorial Hospital
1800 W. Charleston Boulevard
North Las Vegas, 89102
702-385-2000

NEW JERSEY

Atlantic City Medical Center
Pacific Avenue
Atlantic City,
609-344-4081

Carrier Clinic
P.O. Box 147
Belle Mead, 08502
201-359-3101

West Jersey Hospital
Townsend Avenue & White Horse Pike
Berlin, 08009
609-767-5500

Riverside Hospital Inc.
Powerville Road
Boonton, 07005
201-334-5000

Deborah Hospital
Trenton Road
Browns Mills, 08015

Cooper Medical Center
6th & Stevens Street
Camden, 08103
609-964-6600

Patterson Army Hospital
Fort Monmouth, 07703

Hackettstown Memorial Hospital
Hackettstown,
201-852-5100

Hamilton Hospital
1881 White Horse - Hamilton Square
Hamilton Township, 08690
609-586-9000

St. Barnabas Medical Center
Old Short Hills Road
Livingston, 07039
201-992-5500

South Ocean County Hospital
1140 W. Bay Avenue - Route 72
Manahawkin, 08050
609-597-6011

Salem County Memorial Hospital
Mannington,

Morristown Memorial Hospital
Morristown,
201-540-5000

Jersey Shore Medical Center - Fitkin
Hospital
1945 Corliss Avenue
Neptune, 07753
201-775-5500

NEW JERSEY - continued

Perth Amboy Memorial Hospital
530 New Brunswick Avenue
Perth Amboy, 08861
201-721-1000

Salem County Memorial Hospital
Salem Woodstown Road
Salem,
609-935-1000

JFK Memorial Hospital
Stratford,
609-784-4000

Toms River Community Memorial Hospital
Highway 37W
Toms River, 08753
201-349-8000

Rancocas Valley Hospital
Sunset Road
Willingboro, 08046
609-877-6000

NEW MEXICO

MAST
Alamagordo,
505-437-3218

Memorial General Hospital
Telshor & University Streets
Las Cruces, 88001
505-522-8541

St. Vincent Hospital
230 E. Palace Avenue
Box 2107
Santa Fe, 87501
505-243-7831

NEW YORK

St. Peter's Hospital
315 South Manning Boulevard
Albany,
518-471-1522

Veterans Administration Hospital
113 Holland Avenue
Albany,
518-462-3311

Mid-Island Hospital
4295 Hempstead Turnpike
Bethpage,
516-520-0222

NEW YORK - continued

Our Lady of Lourdes Memorial Hospital
169 Riverside Drive
Binghamton, 13905
607-798-5111

Kenmore Mercy Hospital
Elmwood Street
Buffalo,
716-879-6121

Sheehan Memorial Emergency Hospital
108 Pine Street
Buffalo, 14204
716-854-4850

Cuba Memorial Hospital
140 West Main Street
Cuba,
716-968-2000

Nassau County Medical Center
2201 Hempstead Turnpike
East Meadow, 11554
516-542-0123

Peninsula Hospital Center
51-15 Beach Channel Drive
Edgemere, 11691
212-945-7100

Mary Immaculate Hospital
Jamaica,
212-291-3300

Kenmore Mercy Hospital
2950 Elmwood Avenue
Kenmore, 14217

Benedictine Hospital
105 Mary's Avenue
Kingston, 12401
914-338-2500

St. Mary's Hospital of Niagara Falls
5300 Military Road
Lewiston, 14092
716-297-4800

Long Beach Memorial Hospital
455 East Bay Drive
Long Beach, 11561
516-432-8000 x. 227

North Shore Hospital
300 Community Drive
Manhasset, 11030
516-562-0100 x. 2461

Nassau Hospital
259 1st Street
Mineola, 11501
516-663-2244

NEW YORK - continued

St. Mary's Hospital
Niagara Falls,
716-297-4800

Community-General Hospital
Onondaga Hill,
315-492-5011

St. Charles Hospital
200 Belle Terre Road
Port Jefferson, 11777
516-473-2800

Vassar Brothers Hospital
Poughkeepsie, 12601
914-431-2011

Mercy Emergency
Rockville Center,
516-255-2200

St. John's Hospital
Route 25A
Smithtown, 11787
516-360-2181

Ramapo Hospital
N. Route 45
Spring Valley, 10977

U.S. Public Health Service Hospital
Bay Street & Vanderbilt Avenue
Staten Island, 10304

Community-General Hospital of Greater
Syracuse
Broad Road
Syracuse, 13215
513-469-5511

NORTH CAROLINA

Moore Memorial Hospital
Aberdeen, 28315

North Carolina Memorial Hospital
Pittsboro Road
Chapel Hill, 27514
919-966-4131

Charlotte Memorial Hospital &
Medical Center
1000 Blythe Boulevard
Charlotte, 28203
704-373-2121

University Medical Center
Erwin Road
Durham,
919-684-8111

NORTH CAROLINA - continued

Womack Army Hospital
Fort Bragg, 28307
919-396-4802

Moore Memorial Hospital
Carthage Road
Pinehurst, 28374

Cape Fear Memorial Hospital
Wilmington,
919-791-2311

New Hanover Memorial Hospital
2131 S. 17th Street
Wilmington, 28401
919-763-9021

NORTH DAKOTA

New Community Hospital
Box 2087
Fargo, 58102
701-232-2527

Trinity Hospital
Maine Street & Fourth Avenue
Minot, 58701
701-839-9000

OHIO

St. Thomas Hospital
444 N. Main
Akron, 44310
216-379-1111

Alliance City Hospital
207 E. College
Alliance, 44601
216-821-1000

Samaritan Hospital
1256 South Auter Street
Ashland,
418-289-0491

Guernsly Memorial Hospital
1341 North Clark
Cambridge,
614-439-3561

Ross County Medical Center
425 Crestnut Street
Chillicothe, 45601
614-774-3311

Children's Hospital
Elland & Bethesda Avenues
Cincinnati, 45229
513-559-4200

OHIO - continued

Christ Hospital
2139 Auburn Avenue
Cincinnati, 45219
313-369-2000

Cleveland Clinic Foundation
2020 E. 93rd
Cleveland, 44106
216-444-2256

Lutheran Hospital
2609 Franklin
Cleveland, 44107
216-696-4300

Deaconess Hospital
4229 Pearl Road
Cleveland, 44109
216-398-4141

Children's Hospital
561 S. 17th
Columbus, 43205
614-253-8841

Ohio State University Hospital
410 W. 10th Avenue
Columbus, 43210
614-422-4851

Crestline Memorial Hospital
N. Columbus Street
Box 290
Crestline, 44827
419-683-1212

Good Samaritan Hospital
1425 W. Fairview Avenue
Dayton, 45406
513-278-2612

St. Elizabeth Hospital
601 Miami Boulevard
Dayton,
513-223-3141

Union Hospital
659 Boulevard
Dover,
216-343-3311

Elyria Memorial Hospital
630 Erner Street
Elyria,
216-323-3221

Highland District Hospital
Hillsboro, 45133
513-393-3461

OHIO - continued

Hardin Memorial Hospital
320 N. Wayne
Kenton,
419-673-0761

Memorial Hospital
Linden & Mabel Streets
Lima, 45804
419-224-0321

St. Rita's Hospital
730 W. Market Street
Lima, 45801
419-227-3361

Lodi Community Hospital
225 Elyria Street
Lodi,
216-323-3221

Lorain Community Hospital
3700 Kolbe Road
Lorain, 44053
216-282-9121

Kettering Hospital
546 N. Union Street
Loudonville, 44842
419-994-4121

Shelby General Hospital
1106 Colgate Drive
Marietta, 45750
614-373-0582

Union County Memorial Hospital
London Avenue
Marysville, 43040
513-644-6115

Medina Community Hospital
990 E. Washington Street
Medina, 44256
216-723-3231

S.W. General Health Care Center
18697 E. Bagley
Middleburg Heights, 44130
216-234-2733

Allen Memorial Hospital
200 W. Lorain Street
Oberlin, 44074
216-775-1211

Community Hospital
Dickson Street
Wellington, 44090
216-647-2345

St. Charles Hospital
Oregon,

OHIO - continued

Mercy Hospital
Notre Dame Stadium
23rd & Sunshine
Portsmouth,
614-353-2131

Scioto Memorial Hospital
1805 27th Street
Portsmouth,
614-354-7581

Memorial Hospital
2020 Hays Avenue
Sandusky,
419-627-5000

Medical College of Ohio
Arlington & South Detroit Streets
Toledo,

Wyandot Memorial Hospital
885 N. Sandusky Avenue
Upper Sandusky, 43351
419-294-1941

Mercy Hospital
East Edge of Town
904 Scioto Street
Urbana,
513-653-5231

Community Hospital
Dickson Street
Wellington,
216-647-2345

Adams County Hospital
210 North Wilson Drive
West Union,
513-544-2321

Monroe County Health Center
Woodsfield,
614-472-1677

Wooster Community Hospital
1761 Beall Avenue
Wooster,
216-264-4112

St. Elizabeth Hospital
1044 Belmont Avenue
Youngstown,
216-746-7211

Bethesda Hospital
2951 N. Maple Avenue
Zanesville, 43701
614-452-4535

OKLAHOMA

Memorial Hospital of Southern Oklahoma
1011 14th Avenue, N.W.
Ardmore, 73401
405-223-5400

El Reno Parkview Hospital
2115 Parkview Drive
El Reno, 73036
405-942-8544

Reynolds Army Hospital
4700 Hartell Blvd.
Fort Sill, 73503

Baptist Medical Center
3300 N.W. Expressway
Oklahoma City, 73112
405-946-6414

Mercy Health Center
4300 W. Memorial Road
Oklahoma City,
405-755-1515

St. Anthony Hospital
1000 N. Lee Street
Oklahoma City, 73102
405-231-1811

South Community Hospital
1001 S.W. 44th Street
Oklahoma City, 73109
405-632-1661

Saint Francis Hospital
6161 S. Gale Avenue
Tulsa, 74136
918-496-2200

Craig General Hospital
735 N. Foreman Street
Box A
Vinita, 74301
918-256-7551

OREGON

St. Elizabeth Community Hospital
3325 Pocahontas Road
Baker,
503-523-6461

St. Charles Memorial Hospital
700 Lana Road
Bend, 97701
503-382-4321

Bay Area Hospital
Coos Bay, 97420
503-269-8124

OREGON - continued

Good Samaritan Hospital
27th & Harrison Streets
Corvallis, 97330
503-757-5111

Sacred Heart General Hospital
1200 Alder Street
Eugene, 97401
503-686-6931

Southern Oregon General Hospital
1505 N.W. Washington Blvd.
Grants Pass, 97526
503-479-7531

Providence Hospital
1111 Crater Lake Avenue
Medford,
503-773-6611

Rogue Valley Memorial Hospital
2825 Barnett Road
Medford, 97501

Willametta Falls Community Hospital
Oregon City,
503-656-1631

Pendleton Community Memorial Hospital
2001 S.W. Nye Avenue
Pendleton, 97801

St. Vincent's Hospital Medical Center
9205 S.W. Barnes Road
Portland,
503-297-4411

Woodland Park Hospital
10300 N.E. Hancock Street
Portland,
503-255-1313

Central Oregon District Hospital
1253 N. Canal Blvd.
Redmond, 97756
503-548-8131

Douglas Community Hospital
738 W. Harvard Blvd.
Roseburg, 97470
503-673-6641

Salem General Hospital
665 Winter Street S.E.
Salem, 97301
503-370-5373

Seaside Hospital
725 S. Wahanna Road
Box 1028
Seaside, 97138
503-738-8463

OREGON - continued

Santiam Community Hospital
N. Tenth & Pine Streets
Stayton, 97383
503-769-2175

Tillamook County General Hospital
1000 Third Street
Tillamook, 97141
503-842-4444

PENNSYLVANIA

Aliquippa Hospital
2500 Hospital Drive
Aliquippa, 15001
412-378-8511

Sacred Heart Hospital Center
Fourth & Chew Streets
Allentown, 18102
215-821-2000

State General Hospital
Route 61
Ashland, 17921
717-875-2000

Berwick Hospital
701 E. 16th Street
Berwick, 18603
717-752-4551

Holy Spirit Hospital
North 21st Street
Camp Hill, 17011
717-261-0202 X 205

Chambersburg Hospital
112 North 7th Street
Chambersburg,
717-264-5171

Crozer-Chester Medical Center
15th Street & Upland Avenue
Chester, 19013

Hamot Medical Center
Erie,
814-455-6711

Memorial Hospital of Bedford
R.D. #1
Everett,
814-652-2111

Franklin Hospital
1 Spruce Street
Franklin,
814-437-3741

Annie M. Warner Hospital
Gettysburg,
717-334-2121

PENNSYLVANIA - continued

Mutual Aid Ambulance
Corner of Otterman and Depot
Greensburg,
412-834-4311

M.S. Hershey Medical Center
University Drive
Hershey,
717-534-8521

Monsour Hospital
70 Lincoln Highway E.
Jeannette, 15644

Lock Haven Hospital
Fourth and Nelson Streets
Lock Haven, 17745

Jameson Memorial Hospital
New Castle,
412-658-9001

St. Francis Hospital
S. Mercer at Phillips Street
New Castle, 16101

Suburban General Hospital
2701 DeKalb Pike
Norristown, 19401
215-272-9400

Paoli Memorial Hospital
Paoli,
215-647-2200

Children's Hospital
34th & Civic Center Blvd.
Philadelphia,
215-EU7-6000

Thomas Jefferson University Hospital
11th & Walnut Streets
Philadelphia, 19107

Phoenixville General Hospital
140 Nutt Road
Phoenixville, 19460

Magee Women's Hospital
Corner of Forbes & Halket
Pittsburgh,

Mercy Hospital
1400 Locust Street
Pittsburgh,
412-232-8111

Passavant Hospital
9100 Babcock Blvd.
Pittsburgh, 15237

West Penn Hospital
Allegheny County
Pittsburgh,

PENNSYLVANIA - continued

Pottstown Medical Center
Firestone Blvd. & High Street
Box 739
Pottstown, 19464

Williamsport Hospital
777 Rural Avenue
Williamsport, 17701

RHODE ISLAND

20 County Hospital
95 Kenyon Avenue
Wakefield, 02879

SOUTH CAROLINA

Beaufort County Memorial Hospital
Ribaut Road
Drawer 1068
Beaufort, 29902

V.A. Hospital
109 Bee Street
Charleston, 29403
805-577-5011

Columbia Veterans Hospital
Garners Ferry Road
Columbia, 29201
803-776-4000

Elliot White Springs Memorial Hospital
W. Meeting Street
Lancaster, 29720
803-285-4311

SOUTH DAKOTA

Rapid City Regional Hospital
1018 11th Street, Rapid City
605-394-3000

TENNESSEE

Benton County Hospital
Camden,
901-584-6135

Smith County Hospital
Carthage,
615-327-9551

Memorial Hospital
Clarksville,
615-552-6622

Goodlark Hospital
Dickson,
615-244-1745

Woods Memorial Hospital
Etowah,
615-263-5521

TENNESSEE - continued

Carroll County Hospital
Huntingdon,
901-986-4461

Northside Hospital
Johnson City,
615-356-3042

University of Tennessee Hospital
Memorial Research Center & Hospital
1924 Alcoa Highway
Knoxville, 37920
615-971-3101

McKenzie Memorial Hospital
McKenzie,
901-352-5344

River Park Hospital
McMinnville,
615-473-8411

Baptist Memorial Hospital
899 Madison Avenue
Memphis, 38146
901-522-5118

Methodist Hospital
1265 Union Avenue
Memphis, 38104
901-726-7161

St. Joseph Hospital
220 Overton Avenue
Memphis, 38105
901-523-2411

St. Thomas Hospital
4220 Harding Road
Nashville, 37205
615-320-2111

DeKalb General Hospital
Smithville,
615-327-955 or
615-597-7171

Horton Memorial Hospital
Tullahoma,
615-455-2648

TEXAS

Arlington Community Hospital
711 West Randolph Mill Road
Arlington,
817-275-3241

San Jacinto Methodist Hospital
1101 Decker Drive
Bayton, 77520
713-427-0411

Hurst-Eules-Bedford Hospital
1600 Hospital Parkway
Bedford, 76021
817-283-1561

Beeville Memorial Hospital
1500 E. Houston Street
Beeville, 78102
512-358-5431

St. Joseph Hospital
2801 Franciscan Drive
Box 993
Bryan, 77801

Dimmit Memorial Hospital
704 Hospital Drive
Carrizo Springs, 78834
512-876-2424

Memorial Medical Center
2606 Hospital Blvd.
Box 5280
Corpus Christi, 78405
512-884-4511

Physicians and Surgeons General
Hospital
4626 Weber Road
Corpus Christi, 78411
512-853-9801

Cuero Community Hospital
Yoakum Highway
Cuero, 77954
512-275-6191

Presbyterian Hospital
8200 Walnut Hill
Dallas, 75231
214-369-4111

Val Verde Memorial Hospital
801 Bedell Avenue
Box 1527
Del Rio, 78840
512-775-8566

TEXAS - continued

William Beaumont Army Medical Center
Fort Bliss
Piedras Street
El Paso, 79920

Darnall Army Hospital
Fort Hood, 76544
817-685-2402

Glenview Hospital
7501 Glenview Drive
Fort Worth, 76118
817-284-1431

St. Joseph Hospital
1401 S. Main Street
Fort Worth, 76104
817-336-9371

John Peter Smith Hospital
Tarrant Hospital District
1500 S. Main Street
Fort Worth, 76104
817-926-5191

University of Texas
Medical Branch Hospital
Galveston,
713-765-1011

Citizens General Hospital
North Freeway
Houston,
713-691-3531

John S. Dunn Heliport
Hermann Hospital
1203 Ross Sterling Avenue
Houston, 77025

Medical Center
2129 Westheimer
Houston,
713-526-8880

Veterans Hospital
2002 Holcombe Blvd.
Houston, 77031
713-747-3000

Otto Kaiser Hospital
U.S. Highway 181
P. O. Box 450
Kenedy, 78119
512-583-3401

Vahk - VA Hospital
Memorial Blvd.
Kerrville, 78028
512-896-2020

Texas City Hospital
La Marque,
713-938-7281

TEXAS - continued

Hospital in the Pines
P. O. Box 357, Highway 259
Lone Star
214-656-2561

Methodist Hospital
3615 19th Street
Box 1201
Lubbock, 79410
806-792-1011

Edwards County Memorial Hospital
Austin Street
Box 38
Rocksprings, 78880
512-683-2315

Baptist Memorial Hospital
111 Dallas Street
San Antonio, 78286
512-222-8431

Bexas County Hospital
4502 Medical Drive
San Antonio, 78284
512-696-3030

Brooke Army Medical Center
Fort Sam Houston
San Antonio, 78234
512-471-3225

Methodist Hospital
Louis Pasteur & Wm. Mayo Drives
San Antonio,
512-696-1200

Northeast Baptist Hospital
San Antonio,
512-653-2330

Santa Rosa Medical Center
P. O. Box 7330, Station A
San Antonio, 78207
512-228-2318

Guadalupe Valley Hospital
1215 E. Court Street
Seguin, 78155
512-379-1562

Scott and White Memorial Hospital
2401 S. 31st Street
Temple, 76501
817-778-4451

VA Center
1901 S. 1st Street
Temple, 76501

Uvalde Memorial Hospital
Garnerfield Road
Uvalde,
512-278-6251

TEXAS - continued

Citizens Memorial Hospital
2608 Houston Highway
Victoria,
512-573-9181

Yorktown Memorial Hospital
728 W. Main Street
Yorktown, 78164
512-564-2233

UTAH

U.S. Army Hospital
Dugway Proving Grounds
789-3311/5415

McKay Dee Hospital Center
3939 Harrison Blvd.
Ogden, 84402
801-399-4141

Holy Cross Hospital
1045 East 1st South Street
Salt Lake City,
801-350-4630

Latter-Day Saints Hospital
325 8th Avenue
Salt Lake City, 84143
801-322-5761

Medical Center
Salt Lake City,
801-581-2241

University of Utah Hospital
50 North Medical Drive
Salt Lake City, 84132
801-581-2291

VERMONT

Rutland City Hospital
Rutland

VIRGINIA

Fairfax Hospital
3300 Gallows Road
Falls Church, 22046
703-698-3111

Kenner Army Hospital
Fort Lee, 23801

Lynchburg General Hospital
Tate Springs Road
Lynchburg, 24504
703-~~528~~-2000

Norfolk General Hospital
600 Gresham Drive
Norfolk, 23507
804-441-3551

VIRGINIA - continued

Lewis Gale Hospital
Bellevue Avenue & Jefferson Street S.E.
Roanoke,
703-989-4261

General Hospital of Virginia Beach
1060 First Colonial Road
Virginia Beach, 23454
804-481-8000

Potomac Hospital
2300 Opitz Blvd.
Woodbridge, 22191
703-670-1313

Wytheville Hospital
U.S. Highway 11
2 miles East of City
Wytheville,
703-228-3141

WASHINGTON

Island Hospital
24th Street & M Avenue
Anacortes, 98221
206-293-3183

Overlake Memorial Hospital
1035 116th Avenue N.E.
Bellevue, 98004
206-455-4011

St. Joseph's Hospital
3201 Ellis Street
Bellingham, 98225
206-734-5400

Steven Memorial Hospital
21600 76th Avenue W.
Edmonds, 98020
206-744-0555

Providence Hospital
Pacific & Nassau Streets
Everett, 98201
206-258-7123

Madigan Hospital
Fort Lewis, 98433
206-967-2211

Evergreen General Hospital
12040 N.E. 128th Street
Kirkland, 98033
206-827-8727

Cowlitz General Hospital
600 Broadway
Longview,
206-423-5850

Mark E. Reed Memorial Hospital
110 Birch Street
McCleary,
206-495-3244

WASHINGTON - continued

Olympic Memorial Hospital
939 Caroline Street
Port Angeles, 98362
206-457-8513

Jefferson General Hospital
834 Sheridan Street
Port Townsend,
206-385-2200

Prosser Memorial Hospital
723 Memorial Drive
Prosser,
509-786-2222

Good Samaritan Hospital
407 14th Avenue S.E.
Payallup, 98371
206-848-6661

Valley General Hospital
400 S. 43rd Street
Renton, 98055
206-228-3450

Harborview Medical
325 9th Avenue
Seattle,
206-223-3254

United General Hospital
Rt. 4, Box 552A
Sedro-Woolley, 98284
206-856-6021

Mason General Hospital
2100 Sherwood Lane
Shelton,
206-426-1611

Willpa Harbor Hospital
Alder & Cedar Streets
South Bend,
206-875-5526

Deaconess Hospital
800 West Fifth Avenue
Spokane, 99210
509-624-0171

Holy Family Hospital
5633 N. Lidgerwood Street
Spokane,
509-482-0111

Sacred Heart Medical Center
101 West 8th Avenue
Spokane, 99204
509-455-3133

St. Luke's Memorial Hospital
S. 711 Cowley Street
Spokane, 99202
509-858-4771

WASHINGTON - continued

Madigan Army Medical Center
Tacoma, 98431
206-967-6837

St. Joseph Hospital
1812 South J Street
Tacoma, 98405
206-627-4101

Rosewood Hospital
1211 Rosewood Avenue
Wenatchee, 98801
509-662-1511

St. Elizabeth Hospital
110 S. 9th Street
Yakima,
509-575-5000

Yakima Valley Memorial Hospital
2811 Treton Drive
Yakima,
509-575-8000

WISCONSIN

Madison General Emergency Hospital
202 S. Park Street
Madison, 53715
608-267-6000

Memorial Hospital
333 Reed Avenue
Manitowoc, 54220
414-682-7765

St. Luke's Hospital
2900 W. Oklahoma Street
Milwaukee,
414-647-6489

WYOMING

DePaul Emergency Medical Heliport
2600 E. 18th Street
Cheyenne, 82001
307-632-6411

New Community Hospital
Torrington, 82240
701-232-2527

CANADA

ALBERTA

Foothills Hospital
16th Ave. & 29th Street N.W.
Calgary,
403-283-8835

Rockyview Hospital
7007 14th Street S.W.
Calgary,
403-252-7511

Misericordia Hospital
16940 87th Avenue
Edmonton,
403-484-8811

Grand Prairie General Hospital
Grande Prairie,
403-532-7711

ONTARIO

Moose Factory General Hospital
Box 34
Moose Factory,
705-336-4544

Sunnybrook Hospital
Toronto,
416-486-3122

Toronto Hospital for Sick Children
555 University Avenue
Toronto,
705-366-7242

PUERTO RICO

Sub-Reg. Hospital
Bayamon,

Roosevelt Roads Hospital
Ceiba,



The Toronto Hospital for Sick Children was the first in Canada to provide a heliport. Here a ambulance helicopter lands on this downtown rooftop facility.



In Newport Beach, California the Hoag Memorial Hospital Heliport is used by both civil and military rescue helicopters.

ADDENDUM

KENTUCKY

Owensboro-Davies Hospital
1101 Pearl Street
Owensboro, 42301
502-926-3030

NEW YORK

Eastern Long Island Hospital
201 Manor Place
Greenport, Long Island
516-477-1000

FLORIDA

St. Petersburg
Hubert Rutland Hospital Heliport
5115 58th Street North
813/521-4411
St. Petersburg, 33709

G L O S S A R Y

- Approach and Departure Paths: an obstruction-free path for flight in a plane leading outward and upward from the edge of the take-off and landing area under which adequate areas may have to be located to permit a safe landing in the event of an emergency.
- Autotation: a power-off flight condition when the engine is not driving the main and tail rotor systems. The main rotor is driven only by the action of the relative wind providing a means to maneuver to a safe, low speed landing in an emergency. Autotation is a built-in safety factor, the equivalent of a power-off glide in an airplane.
- Downwash: a variable volume of air moved downward by the rotating main rotor, resulting in a flow or airblast spilling outward as the air strikes the ground and is re-circulated by the main rotor.
- Ground Effect: an improvement in flight capability that develops whenever the helicopter flies or hovers near the ground or other surface. It results from the cushion of denser air built up between the ground and the helicopter by the air displaced downward by the rotor.
- Helicopter: a rotary-wing aircraft that depends principally upon the lift generated by one or more power-driven rotors rotating on substantially vertical axes for its support and motion in the air. The helicopter can hover, fly backward and sideways, in addition to forward flight. A helicopter is a V/STOL -- a vertical and/or short take-off and landing aircraft.
- Heliport: an area, either at ground level or elevated on a structure, that is used for the landing and takeoff of helicopters. It can be a minimum facility or it can include some or all of the various facilities useful to helicopter operation such as helicopter parking, hangar, waiting room, fueling and maintenance equipment.
- Helistop: a minimum facility heliport, either at ground level or elevated on a structure for the landing and take-off of helicopters but without such auxiliary facilities, as waiting room, hangar, parking, etc.
- Off-Heliport-Landing Site: a take-off and landing area intended for temporary or occasional helicopter use but not formally designated as a heliport.
- Peripheral Area: a safety zone that provides an obstruction-free area on all sides of the landing and take-off area.
- Taxiing: a powered movement of an aircraft one area to another, usually just before takeoff or after landing. Helicopters equipped with skid-type landing gear are taxied in a hovering position a few feet above the ground; this is known as air or hover taxiing. Larger helicopters are usually equipped with wheel landing gear; such ships can ground taxi as well as hover taxi.
- Touchdown Pad: that part of the landing or takeoff area where is designated that the helicopter alight.

* * * *

An airplane lands and then stops -- a helicopter stops and then lands.

HELIPORT CHECK LIST

1. Recognize the need for a heliport.
2. Review governmental regulations -- city, county, state and federal -- regarding zoning city planning, building codes, ordinances, etc. to assure proper compliance.
3. Request from a Federal Aviation Administration District Office a copy of the Advisory Circular (AC 150/5390-1B) Heliport Design Guide.
4. Select a suitable heliport site or sites.
5. Contact a local helicopter or helicopter manufacturer's representative to check the operational feasibility of the proposed site.
6. Submit the required prior notice of proposed heliport development to the Federal Aviation Administration (FAA) Airports District office.
7. Discuss with helicopter operators and FAA representatives the selection of air routes and operating procedures.
8. Consult qualified architect or engineer to ensure compliance with design, construction and technical requirements.
9. And if required, submit application on proposed helicopter operations and heliport location for license or approval together with request for local re-zoning if needed.

This is a suggested check list to follow in establishing a heliport or helistop. As situations vary in different parts of the country, all these suggested steps may not be necessary. For example, a ground level area on a parking lot or lawn or an open rooftop area may be available requiring none or a minimum construction. In many instances, the area need only be marked, fenced and a wind sock installed.

* * * * *

St. Joseph's Hospital in Port Charlotte, Florida is the first in the country to install the new FAA approved Hospital Heliport Marker—a red H on a White Cross.


The Peoria Journal Star's rooftop hangar provides easy access to the rooftop heliport.





The Cobo Hall Convention Center's heliport in Detroit, MI (the open deck area adjacent to the 1200-car roof parking) is probably the world's largest public heliport.

In Edina, Minnesota, the Fairview-Sotudale Hospital's ground level heliport.





2nd DISTRICT-3320 IDAHO AVENUE, N.W.



3rd DISTRICT-1620 V STREET, N.W.



5th DISTRICT-1805 BLADENSBURG ROAD, N.E.

In Washington, D.C., the Metropolitan Police helicopters are based at Washington National Airport, and can operate from these three strategically located District rooftop heliports.



