

# 1984 AIA Directory of Heliports & Helistops

---

Published by  
Aerospace Industries Association  
of America, Inc.



A rendering of New York City's Wall Street Heliport, selected by the Federal Aviation Administration to be one of four model IFR public heliports in the country. This pier site, now under construction/expansion is scheduled for initial operating capability in the spring of 1986.

**1984**  
**AIA Directory of Heliports & Helistops**  
**in the**  
**United States • Canada • Puerto Rico**  
**and**  
**Directory of Hospital Heliports**  
**& Helistops**

**\$7.95 Per Copy**

Published by  
**AEROSPACE INDUSTRIES ASSOCIATION**  
Suite 700  
1725 DeSales Street, N.W.  
Washington, D.C. 20036  
202/429-4648

(Cover) At Battery Park in New York City, New York,  
the World Trade Center public use Helistop.  
*(Heliport Systems, Inc.)*

## 1984 AIA DIRECTORY OF HELIPORTS & HELISTOPS

The 1984 edition of the *AIA Directory of Heliports & Helistops in the United States, Canada and Puerto Rico*, compiled by The Aerospace Industries Association, reveals a continuing increase in the number of these facilities. (The last published Directory was dated 1981.)

This 1984 Directory lists 4,232 heliports & helistops, compared to 3,985 in the 1981 Directory — an increase of 6 percent.

There is a notable increase in the number of Hospital Helistops. In 1981, there were 906. There are 1,071 reported in 1984. This represents more than an 18 percent increase. It also represents an impressive increase over the 1965 total of 34.

Of the 4,232 heliports & helistops, 384 are rooftop and 3,848 are ground level. In addition, there are facilities on the 199 U.S. offshore mobile oil rigs and the 62 oil platforms in the Gulf of Mexico and other U.S. coastal areas.

Of the 4,232 heliports & helistops listed only 333 (8 percent) are public use — down from the 1981 total of 348.

There are 2,789 private or prior permission facilities. These, as well as government (police and fire departments) are, of course, available for rescues and other emergencies.

The increase in the number of heliports & helistops reflects not only greater activity in traditional employment of the helicopter, but also a growing variety of business uses and destinations. For example, in addition to the hospitals, police/fire departments, banks, newspaper and TV stations, there are more of these facilities now at garages, inns, motels, hotels, shopping centers, department stores, convention centers, nuclear plants, colleges, universities, restaurants, utility, insurance, steel, construction, mining companies, cosmetic firms and even prison farms and zoos.

But more public heliports & helistops are needed now. City center and suburban ground level or rooftop facilities are essential to permit the point-to-point transportation above ground traffic and below airline traffic which only the helicopter can provide. Today, in some metropolitan areas, public helistops (like bus stops) provide ready access to downtown business districts.

Today, a metropolitan area without public heliports & helistops is lacking the full potential of a balanced and complete transportation system. Heliports & helistops should be provided on or adjacent to any public building built today. Chicago and Los Angeles City Ordinances require rooftop emergency helicopter emergency landing areas on high rise buildings that ground fire-fighting equipment cannot reach — when the only way out is up.

Directory information is provided by the State Departments of Transportation or Aeronautics Commissions, the Federal Aviation Administration and the Canada Map Office, Department of Mines and Resources.

State	1984	1981	1977	1975	1973	1960
Alabama	75	75	55	27	11	2
Alaska	49	74	57	71	38	1
Arizona	94	62	42	55	40	0
Arkansas	10	5	4	12	10	0
California	365	440	585	528	413	69
Colorado	109	94	73	69	41	4
Connecticut	55	45	50	46	24	15
Delaware	22	15	12	13	13	0
Dist. of Col.	22	23	23	24	12	2
Florida	166	113	96	126	67	4
Georgia	61	51	42	43	27	4
Hawaii	18	28	19	18	1	0
Idaho	23	27	26	28	19	1
Illinois	250	335	181	171	120	107
Indiana	74	63	28	40	28	14
Iowa	48	32	13	11	9	1
Kansas	25	20	12	17	12	0
Kentucky	28	33	17	19	9	1
Louisiana	145	123	104	108	59	22
Maine	12	13	16	19	15	0
Maryland	64	54	41	50	31	6
Massachusetts	66	67	57	47	25	1
Michigan	51	53	41	47	41	5
Minnesota	19	21	14	13	18	3
Mississippi	31	30	26	24	18	1
Missouri	80	54	32	21	22	4
Montana	15	15	16	25	26	0
Nebraska	30	24	25	21	37	0
Nevada	21	21	20	27	26	8
New Hampshire	20	17	16	14	9	0
New Jersey	413	355	478	472	344	18
New Mexico	13	14	9	9	5	0
New York	118	139	114	103	111	7
North Carolina	43	44	23	29	14	0
North Dakota	7	4	6	8	7	0
Ohio	230	230	127	124	101	0
Oklahoma	26	23	26	33	26	0
Oregon	90	76	62	66	41	0
Pennsylvania	262	233	203	109	126	17
Rhode Island	5	12	12	11	2	1
South Carolina	15	15	20	23	7	1
South Dakota	6	9	5	7	5	0
Tennessee	58	65	46	37	26	4
Texas	370	258	205	185	122	14
Utah	22	23	18	19	12	1
Vermont	14	14	13	6	3	0
Virginia	78	64	45	39	30	3
Washington	112	116	98	106	58	3
West Virginia	40	37	4	5	3	1
Wisconsin	35	37	20	29	17	0
Wyoming	15	12	9	9	7	1
Canada	147	107	74	75	72	11
Puerto Rico	65	71	73	30	24	0
	4232	3985	3432	3268	2384	357

## TABLE OF CONTENTS

HELIPORTS & HELISTOPS	PAGES
Alabama .....	1
Alaska .....	4
Arizona .....	6
Arkansas .....	10
California .....	11
Colorado .....	25
Connecticut .....	29
Delaware .....	32
District of Columbia .....	33
Florida .....	34
Georgia .....	40
Hawaii .....	43
Idaho .....	44
Illinois .....	45
Indiana .....	53
Iowa .....	56
Kansas .....	57
Kentucky .....	58
Louisiana .....	59
Maine .....	65
Maryland .....	66
Massachusetts .....	69
Michigan .....	72
Minnesota .....	74
Mississippi .....	75
Missouri .....	76
Montana .....	79
Nebraska .....	80
Nevada .....	81
New Hampshire .....	82
New Jersey .....	83
New Mexico .....	102
New York .....	103
North Carolina .....	108
North Dakota .....	110
Ohio .....	111
Oklahoma .....	121
Oregon .....	122
Pennsylvania .....	125
Rhode Island .....	136
South Carolina .....	137
South Dakota .....	138
Tennessee .....	139
Texas .....	141
Utah .....	156
Vermont .....	157
Virginia .....	158
Washington .....	161
West Virginia .....	165
Wisconsin .....	167
Wyoming .....	169
Canada .....	170
Puerto Rico .....	184
<b>HOSPITAL HELIPORTS &amp; HELISTOPS SECTION .....</b>	<b>187</b>
<b>GLOSSARY .....</b>	<b>286</b>
<b>HELIPORT &amp; HELISTOP CHECKLIST .....</b>	<b>288</b>

**BESSEMER**

Bessemer Airport Heliport  
P.O. Box 236 35020  
Lat. Long.  
Service:  
Size:  
Ownership: PU  
Use: PU  
Elevation: G  
Telephone: 205/425-5279

**BIRMINGHAM**

Argo Heliport  
5080 Cahaba Valley Trace 35243  
Lat. Long.  
Service:  
Size: 50' x 50'  
Ownership: PV  
Use: PV  
Elevation: G  
Telephone:

**BIRMINGHAM**

Birmingham Fire & Rescue  
Services Heliport  
Fire Station No.1, 1808 7th  
Avenue North 35203  
Lat. 33-31-00Long. 086-49-00  
Service:  
Size: 50' x 50' paved  
Ownership: PU  
Use: PV  
Elevation: R  
Telephone: 205/523-8304

**BIRMINGHAM**

Birmingham Trust National Bank  
Heliport  
6434 First Avenue, North  
Lat. Long.  
Service:  
Size: 40' x 40'  
Ownership: PV  
Use: PV  
Elevation: R  
Telephone: 205/254-5529

**BIRMINGHAM**

Burgess Mining & Construction  
Corporation Heliport  
P.O. Box 26340  
Lat. 33-21-00Long. 086-51-00  
Service:  
Size: 100' x 100'  
Ownership: PV  
Use: PV  
Elevation: G  
Telephone: 205/987-0692

**BIRMINGHAM**

Greensprings Heliport  
1900 Greensprings Highway  
Lat. Long.  
Service:  
Size: 200' x 300'  
Ownership: PU  
Use: PU  
Elevation: G  
Telephone: 205/325-3207

**BIRMINGHAM**

Hyatt House Heliport  
901 21st Street North  
Lat. 33-31-00Long. 086-48-00  
Service:  
Size: 40' circle  
Ownership: PV  
Use: PV  
Elevation: R  
Telephone: 205/322-1234

**BIRMINGHAM**

Lakeside Heliport  
4109 East Lake Boulevard  
Lat. 33-30-00Long. 086-40-00  
Service:  
Size: 45' x 80'  
Ownership: PV  
Use: PV  
Elevation: G  
Telephone: 205/849-0751

**BIRMINGHAM**

Liberty Pattern Shop, Inc. Heliport  
4810 Powell Avenue 35222  
Lat. Long.  
Service:  
Size: 24' x 24'  
Ownership: PV  
Use: PV  
Elevation: R  
Telephone: 205/595-2882

**BIRMINGHAM**

Burton D. Olshan Heliport  
101 South 21st Street  
Lat. 33-01-00Long. 086-41-00  
Service:  
Size: 60' x 450' turf  
Ownership: PV  
Use: PV  
Elevation: G  
Telephone: 205/956-2476

**BIRMINGHAM**

Perry Heliport  
4 Miles Southwest of City  
Lat. 33-30-00Long. 086-49-00  
Service:  
Size: 100' x 300'  
Ownership: PV  
Use: PV  
Elevation: G  
Telephone:

**BIRMINGHAM**

Raines Lumber Co., Inc. Heliport  
No.2 - 17th Street, West  
Lat. 33-29-00Long. 086-51-00  
Service: L,F  
Fuels: Jet A  
Size: 60' x 60'  
Ownership: PV  
Use: PV  
Elevation:  
Telephone: 205/785-0010

**BIRMINGHAM**

Riviera Heliport  
Adjacent North Of City  
Lat. 33-33-00Long. 085-45-00  
Service:  
Size: 25' x 25'  
Ownership: PV  
Use: PV  
Elevation: G  
Telephone: 205/849-0751

**BIRMINGHAM**

Thompson Tractor Company  
Heliport  
2401 Pinson Highway 35202  
Lat. Long.  
Service:  
Size:  
Ownership: PV  
Use: PU  
Elevation:  
Telephone: 205/841-8601

**BIRMINGHAM**

UAB Heliport  
Lat. 33-29-00Long. 086-48-00  
Service:  
Size: 36' x 36'  
Ownership: PV  
Use: PV  
Elevation: G  
Telephone: 205/934-5205

**BREMEN**

Starnes Heliport  
Route 2, Box 74-A  
Lat. Long.  
Service:  
Size: 200' x 800'  
Ownership: PV  
Use: PV  
Elevation: G  
Telephone: 205/287-0731

**CLANTON**

Gragg Field Helipad  
Lat. 32-51-00Long. 086-36-00  
Service: F  
Fuels:  
Size:  
Ownership: PU  
Use: PU  
Elevation: G  
Telephone: 205/755-1550

**DOTHAN**

Wheelless Heliport  
3 Miles West Southwest Of  
Dothan  
Lat. 31-13-35Long. 085-29-30  
Service: F,RE  
Fuels:  
Size: 75' circle  
Ownership: PV  
Use: CM  
Elevation: G  
Telephone: 205/794-5005

**ENSLEY**

Fire Station #16 Heliport  
2001 Avenue Eye 35218  
Lat. Long.  
Service:  
Size: 50' x 50'  
Ownership: LG  
Use: FD  
Elevation: R  
Telephone: 205/785-1001

**ENTERPRISE**

Boll Weevil Heliport  
Box 824  
Lat. Long.  
Service:  
Size: 300' x 2000'  
Ownership: PV  
Use: PV  
Elevation:  
Telephone: 205/347-3812

**ENTERPRISE**

Enterprise Municipal Heliport  
Lat. 31-18-00Long. 085-54-00  
Service:  
Size:  
Ownership: PU  
Use: PU  
Elevation:  
Telephone: 205/347-2251

# ALABAMA

## FORT MCCLELLAN (ANNISTON)

Reilly Army Heliport  
Lat. 33-45-00 Long. 085-47-00  
Service:  
Size: 150' x 150'  
Ownership: US  
Use: PV  
Elevation: G  
Telephone:

## FORT RUCKER

Hanchey Army Heliport  
U.S. Army Aviation Center,  
Airfield Operations Section  
Lat. Long.  
Service:  
Size: 3300' x 1800'  
Ownership: US  
Use: PV  
Elevation: G  
Telephone: 205/255-3818

## FORT RUCKER

Hunt Army Heliport  
Lat. 31-23-00 Long. 085-35-00  
Service:  
Size: 75' x 75'  
Ownership: US  
Use: PV  
Elevation: G  
Telephone:

## FORT RUCKER

Louisville Army Heliport  
Lat. 31-49-00 Long. 085-39-00  
Service:  
Size: 75' x 75'  
Ownership: US  
Use: PV  
Elevation: G  
Telephone:

## FORT RUCKER (OZARK)

Lowe Army Heliport  
Lat. 31-21-00 Long. 085-45-00  
Service:  
Size: 75' x 75'  
Ownership: US  
Use: PV  
Elevation: G  
Telephone: 205/255-2086

## GRAYSVILLE

Hallmark And Son Coal Co., Inc.  
Heliport  
Lat. Long.  
Service:  
Size: 60' x 60'  
Ownership: PV  
Use: PV  
Elevation:  
Telephone: 205/648-8721

## GREENSBORO

Greensboro Municipal Helipad  
Lat. 32-41-00 Long. 087-39-00  
Service:  
Size:  
Ownership: PU  
Use: PU  
Elevation:  
Telephone: 205/624-3811

## GUNTERSVILLE

Lake Guntersville State Lodge  
Heliport  
Star Route Box 52  
Lat. 34-24-00 Long. 086-12-00  
Service: F  
Fuels:  
Size: 30' x 30'  
Ownership: PU  
Use: PU  
Elevation:  
Telephone: 205/582-2061

## GUNTERSVILLE

S.W. Rush Construction Company  
Heliport  
P O Box 699 35976  
Lat. Long.  
Service:  
Size:  
Ownership: PV  
Use: PV  
Elevation: G  
Telephone: 205/582-6623

## GUNTERSVILLE

TVA Guntersville Heliport  
Lat. Long.  
Service:  
Size:  
Ownership: PV  
Use: PV  
Elevation:  
Telephone:

## GURLEY

Gurley Heliport  
Box 32  
Lat. Long.  
Service:  
Size: 200' square  
Ownership: PV  
Use: PV  
Elevation: G  
Telephone: 205/776-9401

## GURLEY

Wood Heliport  
4015 Piedmont Drive, Southeast  
35805  
Lat. Long.  
Service:  
Size: 100' x 80'  
Ownership: PV  
Use: PV  
Elevation: G  
Telephone: 205/776-9402

## HEADLAND

Headland Municipal Helipad  
Lat. 31-22-00 Long. 085-19-00  
Service:  
Size:  
Ownership: LG  
Use: PU  
Elevation: G  
Telephone:

## HUNTSVILLE

Civic Center Heliport  
4015 Piedmont Drive, Southeast  
35805  
Lat. Long.  
Service: L  
Fuels:  
Size: 90' x 120'  
Ownership: PV  
Use: CM  
Elevation: R  
Telephone: 205/533-1953

## HUNTSVILLE

Huntsville Field Heliport  
Police Department - 2033 Airport  
Road  
Lat. Long.  
Service:  
Size: 90' x 90'  
Ownership: PU  
Use: PV  
Elevation: G  
Telephone: 205/881-5323

## HUNTSVILLE

Piedmont Heliport  
4015 Piedmont Drive, Southeast  
35805  
Lat. Long.  
Service:  
Size: 20' x 14'  
Ownership: PV  
Use: PV  
Elevation: R  
Telephone:

## JASPER

Drummond Heliport  
P O Box 1549  
Lat. 33-30-00 Long. 087-15-00  
Service:  
Size: 25' x 25' concrete  
Ownership: PV  
Use: PV  
Elevation: G  
Telephone: 205/387-0501

## MADISON

Athens Heliport  
220 Fay Road  
Lat. Long.  
Service:  
Size:  
Ownership: PV  
Use: PV  
Elevation: G  
Telephone: 205/837-4395

## MAHART

Alabama Kraft Company Heliport  
Box 940, Phenix City  
Lat. Long.  
Service:  
Size: 120' x 120'  
Ownership: PV  
Use: PV  
Elevation: G  
Telephone: 205/855-4711

## MOBILE

Bates Field Heliport  
Bates Field Branch, Box 8902  
Lat. Long.  
Service:  
Size: 60' x 60' east  
90' x 90' west  
Ownership: LG  
Use: PU  
Elevation: G  
Telephone: 205/342-1070

## MONTGOMERY

Alabama Department of Public  
Safety Heliport  
500 Dexter Avenue  
Lat. Long.  
Service:  
Size: 750' x 400'  
Ownership: LG  
Use: PU  
Elevation: G  
Telephone: 205/832-3452



**MONTGOMERY**

Dannelly Field Helipad  
 Lat. 32-18-01 Long. 086-23-36  
 Service: F  
 Fuels:  
 Size:  
 Ownership: PU  
 Use: PU  
 Elevation: G  
 Telephone: 205/262-4421

**MOUNT OLIVE**

Parker Heliport  
 P O Box 130  
 Lat. Long.  
 Service:  
 Size: 50' x 50'  
 Ownership: PV  
 Use: PV  
 Elevation:  
 Telephone:

**MOUNT OLIVE**

Rotor Wing Inc. Heliport  
 4 Miles East of City  
 Lat. 33-40-00 Long. 086-51-00  
 Service:  
 Size: 50' x 50'  
 Ownership: PV  
 Use: PV  
 Elevation: G  
 Telephone: 205/631-6531

**MUSCLE SHOALS**

Muscle Shoals Helipad  
 Lat. 34-44-00 Long. 087-37-00  
 Service:  
 Size:  
 Ownership: LG  
 Use: PU  
 Elevation: G  
 Telephone: 205/764-0195

**PRATTVILLE**

Autauga County Airport Heliport  
 Box 45  
 Lat. Long.  
 Service: F,RE  
 Fuels:  
 Size:  
 Ownership: LG  
 Use: PU  
 Elevation: G  
 Telephone: 205/365-3400

**SAYRE**

Hallmark Heliport  
 Lat. Long.  
 Service:  
 Size: 800' x 200'  
 Ownership: PV  
 Use: PV  
 Elevation:  
 Telephone: 205/674-5621

**SCOTTSBORO**

Tennessee Valley Authority  
 Heliport  
 Lat. 34-37-00 Long. 086-05-30  
 Service:  
 Size: 200' x 200'  
 Ownership: US  
 Use: US  
 Elevation: G  
 Telephone: 205/574-6438

**TUSCALOOSA**

Bryant Culberson Heliport  
 809 University Boulevard, East  
 Lat. 33-12-00 Long. 087-31-00  
 Service:  
 Size: 50' x 50'  
 Ownership: PU  
 Use: PV  
 Elevation: G  
 Telephone: 205/759-7111

**TUSCALOOSA**

Tuscaloosa Municipal Helipad  
 Lat. 33-13-00 Long. 087-36-00  
 Service:  
 Size:  
 Ownership: PU  
 Use: PU  
 Elevation: G  
 Telephone: 205/345-4100

# ALASKA

## ANCHORAGE

Anchorage International Heliport  
NE End of Anchorage Internat'l (5  
Miles Southwest of City)  
Adjacent to Alaska Helicopters  
Inc. Hanger  
Lat. 61-10-00Long. 149-58-00  
Service: F,RF  
Fuels:  
Size: 100' x 100'  
Ownership: SG  
Use: PU  
Elevation: G  
Telephone: 907/243-5404

## ANCHORAGE

Bryant Army Airport Heliport  
Lat. Long.  
Service:  
Size: 160' diameter  
Ownership: PU  
Use: US  
Elevation: G  
Telephone:

## ANCHORAGE

Campbell BLM Heliport  
4700 East 72nd Street  
Lat. 61-09-00Long. 149-47-00  
Service:  
Size: 100' x 90' paved  
Ownership: PU  
Use: PV  
Elevation: G  
Telephone: 907/344-9661

## ANCHORAGE

Lake Hood Public Heliport  
3 Miles Southwest of City  
Lat. 61-10-00Long. 149-59-00  
Service:  
Size: 75' x 75'  
Ownership: PU  
Use: PU  
Elevation: G  
Telephone: 907/266-1400

## ANCHORAGE

Merrill Field Heliport  
Lat. 61-12-00Long. 149-50-00  
Service: F,RE  
Fuels:  
Size: Several 100' x 100'  
and larger  
Ownership: LG  
Use: PV  
Elevation: G  
Telephone: 907/272-5422

## BETHEL

Bethel Heliport  
Lat. Long.  
Service: F  
Fuels:  
Size: 2200' x 90'  
Ownership: SG  
Use: PV  
Elevation: G  
Telephone:

## CANTWELL

Igloo Heliport  
Lat. 63-12-24Long. 149-19-50  
Service:  
Size: 300' x 150' turf  
Ownership: PV  
Use: PV  
Elevation: G  
Telephone: 907/768-2622

## CAPE DECISION

Cape Decision Coast Guard  
Helistop  
Lat. 56-00-00Long. 134-58-00  
Service:  
Size:  
Ownership: US  
Use: PU  
Elevation: G  
Telephone: 907/586-7351

## CAPE SPENCER

Cape Spencer Coast Guard  
Helipad  
Lat. 58-11-00Long. 136-38-00  
Service: F  
Fuels:  
Size: 50' x 50'  
Ownership: US  
Use: PU  
Elevation: G  
Telephone: 907/586-7351

## CAPE YAKATAGA

Cape Yakataga Heliport  
Northwest Of City  
Lat. 60-04-00Long. 142-26-00  
Service:  
Size: 50' x 50' gravel  
Ownership: PU  
Use: PU  
Elevation: G  
Telephone:

## CHIGNIK

Chignik Heliport  
Lat. 56-17-00Long. 158-24-00  
Service:  
Size:  
Ownership: PV  
Use: PU  
Elevation: G  
Telephone:

## CORDOVA

Cordova Municipal Heliport  
Lat. 60-32-00Long. 145-43-00  
Service: F  
Fuels:  
Size: 50' x 50' gravel  
Ownership: PU  
Use: PU  
Elevation: G  
Telephone: 907/424-3254

## CRAIG

Craig Coast Guard Heliport  
Lat. 55-28-00Long. 133-08-00  
Service:  
Size: 70' x 70'  
Ownership: US  
Use: PU  
Elevation: G  
Telephone: 907/586-7351

## ELDRED ROCK

Eldred Rock Coast Guard Heliport  
Lat. 58-58-00Long. 135-14-00  
Service:  
Size: 70' x 70'  
Ownership: PU  
Use: PV  
Elevation: G  
Telephone: 907/586-7351

## FAIRBANKS

Bureau of Land Management  
Heliport  
Lat. 64-50-24Long. 147-48-54  
Service:  
Size: 100' x 100'  
Ownership: SG  
Use: PV  
Elevation: G  
Telephone: 907/479-2881

## FAIRBANKS

Fairbanks International Airport  
Heliport  
4 Miles Southwest of City  
Lat. 64-48-00Long. 147-51-00  
Service: M,L  
Fuels:  
Size: 100' x 100'  
Ownership: SG  
Use: CM  
Elevation: G  
Telephone: 907/452-2151

## FAIRBANKS

Meric, Inc Heliport  
1 Mile West Of City  
Lat. 64-49-00Long. 147-46-00  
Service:  
Size: 20' x 20'  
Ownership: PV  
Use: PV  
Elevation: G  
Telephone:

## FAIRBANKS

Phillips Field Heliport  
2910 Phillips Field Road  
Lat. 64-51-00Long. 147-47-00  
Service: F,RE  
Fuels:  
Size: 50' x 50' gravel  
Ownership: PV  
Use: PU  
Elevation: G  
Telephone: 907/479-2244

## FAIRBANKS

Tundra Copter Heliport  
Lat. 64-48-00Long. 147-51-00  
Service:  
Size: 100' x 150'  
Ownership: PV  
Use: PV  
Elevation: G  
Telephone: 907/456-7394

## FIVE FINGER

Five Finger Coast Guard Helipad  
Lat. 57-16-00Long. 133-37-00  
Service:  
Size: 50' x 50'  
Ownership: US  
Use: PV  
Elevation: G  
Telephone: 907/586-7351

## JUNEAU

Juneau Municipal Helipad  
Lat. 58-21-00Long. 134-35-00  
Service: F  
Fuels:  
Size: 50' x 50' asphalt  
Ownership: PU  
Use: PU  
Elevation: G  
Telephone: 907/789-7821

**JUNEAU**

Livingston Copters Heliport  
Douglas Island  
Lat. 58-20-00Long. 134-30-00  
Service: F,RE  
Fuels: 100/130 & jet  
Size: 20' x 20' concrete  
Ownership: PV  
Use: CM  
Elevation: G  
Telephone: 907/586-2030

**JUNEAU**

North Douglas Heliport  
4 Miles Northwest of City  
Lat. 58-19-00Long. 134-29-00  
Service:  
Size: 80' x 250'  
Ownership: PV  
Use: PU  
Elevation: G  
Telephone: 907/586-2030

**KENAI**

Drift River Heliport  
Lat. 60-35-00Long. 152-09-00  
Service:  
Size: 20' x 40' gravel  
Ownership: PV  
Use: PV  
Elevation: G  
Telephone: 907/272-9568

**KENAI**

Kenai Municipal Helipad  
Lat. 60-34-00Long. 151-14-00  
Service: F  
Size: 100' x 100' gravel  
Ownership: PU  
Use: PU  
Elevation: G  
Telephone: 907/283-7689

**KENAI**

Rig Tenders Heliport  
Lat. 60-41-00Long. 151-24-00  
Service:  
Size: 270' x 270'  
Ownership: PV  
Use: PU  
Elevation: G  
Telephone: 907/283-4437

**KENAI**

Wildwood Station Heliport  
Lat. 60-35-00Long. 151-18-00  
Service:  
Size:  
Ownership: PU  
Use: PU  
Elevation:  
Telephone: 907/628-1406

**KETCHIKAN**

Ketchikan Coast Guard Helipad  
Lat. 55-19-00Long. 131-38-00  
Service:  
Size: 70' x 70'  
Ownership: US  
Use: PV  
Elevation: G  
Telephone: 907/225-5181

**KETCHIKAN**

Temco Helicopters Heliport  
5 Miles North Of Tongass  
Highway  
Lat. 55-23-00Long. 131-44-00  
Service: F  
Fuels:  
Size: 100' x 130'  
Ownership: PV  
Use: PV  
Elevation: G  
Telephone: 907/225-5141

**KODIAK**

Kodiak Municipal Helipad  
Lat. 57-48-00Long. 152-22-00  
Service:  
Size:  
Ownership: PU  
Use: PU  
Elevation: G  
Telephone: 907/486-5260

**KUPARUK**

Kuparuk Helipad  
Lat. 70-17-00Long. 149-06-00  
Service:  
Size: 50' x 50'  
Ownership: PU  
Use: PV  
Elevation: G  
Telephone: 907/225-5181

**NIKISHKE**

Shell Heliport  
Lat. 60-44-00Long. 151-20-00  
Service:  
Size: 140' x 140' gravel  
Ownership: PV  
Use: PV  
Elevation: G  
Telephone: 907/272-5422

**NORTH KUPARUK**

North Kuparuk Helipad  
Lat. 70-21-00Long. 149-01-00  
Service: F  
Fuels:  
Size: 50' x 50' gravel  
Ownership: PV  
Use: PV  
Elevation: G  
Telephone: 907/279-4531

**PALMER**

Palmer Municipal Heliport  
Lat. 61-35-00Long. 149-05-00  
Service: F  
Fuels:  
Size: 50' x 50' gravel  
Ownership: PU  
Use: PU  
Elevation: G  
Telephone: 907/745-3980

**PETERSBURG**

Petersburg Coast Guard Heliport  
Lat. 56-46-00Long. 132-58-00  
Service:  
Size:  
Ownership: US  
Use: PU  
Elevation: G  
Telephone:

**PETERSBURG**

Petersburg Temco Heliport  
Lat. 56-48-00Long. 132-57-00  
Service: F  
Fuels:  
Size: 20' x 50' wood  
Ownership: PV  
Use: PV  
Elevation: G  
Telephone: 907/772-4780

**PINGO**

Pingo Helipad  
Lat. 70-02-00Long. 147-43-00  
Service:  
Size: 50' x 50' gravel  
Ownership: PV  
Use: PV  
Elevation: G  
Telephone:

**POINT RETREAT**

Point Retreat Coast Guard  
Helipad  
Lat. 58-25-00Long. 134-57-00  
Service:  
Size: 70' x 70'  
Ownership: US  
Use: PV  
Elevation: G  
Telephone: 907/587-7351

**SKILAK**

Skilak BLM Heliport  
Skilak Guard Station, 555  
Cordova  
Lat. 60-28-51Long. 150-27-10  
Service:  
Size: 40' x 30' steel  
Ownership: SG  
Use: PU  
Elevation: G  
Telephone: 907/277-5637

**TENAKEE SPRINGS**

Tenakee Heliport  
Pouch 6900  
Lat. 57-46-48Long. 135-13-00  
Service: F  
Fuels:  
Size: 30' x 30'  
Ownership: PU  
Use: PU  
Elevation: G  
Telephone: 907/736-8001

**YAKATAGA**

Yakataga Heliport 99689  
Lat. 60-05-00Long. 142-29-00  
Service:  
Size: 50' x 50' gravel  
Ownership: PU  
Use: PU  
Elevation: G  
Telephone:

# ARIZONA

## APACHE JUNCTION

Lost Dutchman Heliport  
1001 North Idaho Road 85220  
Lat. 33-25-30Long. 111-32-40  
Navaid: PHX 078/15.5  
Service: WS  
Fuels:  
Size: 100' x 100'  
Ownership: LG  
Use: PV  
Elevation: G  
Telephone: 602/982-8002  
Radio Freq. UHF:  
VHF: F 122.8

## BUCKEYE

Buckeye Municipal Helipad  
Lat. 33-25-00Long. 112-41-00  
Service:  
Size:  
Ownership: PU  
Use: PU  
Elevation: G  
Telephone: 602/386-2753

## CAREFREE

Bartlett Dam Heliport  
Lat. 33-49-07Long. 111-37-55  
Navaid: PHX 015/26.0  
Service: WS  
Fuels:  
Size: 40' x 40'  
Ownership: PV  
Use: PV  
Elevation: G  
Telephone: 602/273-2479

## CAREFREE

Carefree Heliport  
Maricopa County  
Lat. 33-49-15Long. 111-55-20  
Service: F  
Fuels: 80/87, 100/130  
Size: 95' diameter  
Ownership: PV  
Use: PU  
Elevation: G  
Telephone: 602/488-3571

## CAREFREE

Horseshoe Dam Heliport  
Lat. 33-58-55Long. 111-42-57  
Navaid: PHX 002/34.0  
Service: WS  
Fuels:  
Size: 15' x 15' turf  
Ownership: PV  
Use: PV  
Elevation: G  
Telephone: 602/273-2479

## CHANDLER

Chandler Municipal Heliport  
Lat. Long.  
Service: F  
Fuels:  
Size: 30' x 60'  
Ownership: LG  
Use: PU  
Elevation: G  
Telephone: 602/963-0411

## CHANDLER

San Tan Heliport  
Chandler Airport  
Lat. Long.  
Services: F  
Fuels:  
Size: 50' diameter  
Ownership: PU  
Use: PU  
Elevation: G  
Telephone: 602/963-4674

## FLAGSTAFF

D.P.S. Flagstaff Heliport  
Lat. 35-11-35Long. 111-39-58  
Navaid: FLG 360/02.5  
Services: F,WS  
Fuels:  
Size: 30' x 30'  
Ownership: SG  
Use: PV  
Elevation: G  
Telephone: 602/262-8411

## FLAGSTAFF

Flagstaff Mall Heliport  
11411 North Tatum Boulevard  
Lat. 35-13-25Long. 111-34-57  
Navaid: FLG 032/06.5  
Service:  
Size: 200' x 200'  
Ownership: PV  
Use: PV  
Elevation: G  
Telephone: 602/991-6558

## FLAGSTAFF

Flagstaff Municipal Heliport  
Lat. Long.  
Services: F,RE  
Size:  
Fuels:  
Size:  
Ownership: LG  
Use: PU  
Elevation: G  
Telephone: 602/774-1422

## FREDONIA

Energy Fuels Heliport  
South Highway 89A 86022  
Lat. 36-59-36Long. 112-31-53  
Navaid: BCE 181/43.0  
Service:  
Size:  
Ownership: PV  
Use: PV  
Elevation: G  
Telephone:

## GLENDALE

Glendale Municipal Heliport  
Air Haven Airport  
Lat. 33-34-00Long. 112-13-00  
Services: F, RE  
Fuels: 100/130  
Size: 100' x 75'  
Ownership: LG  
Use: PU  
Elevation: G  
Telephone: 602/931-5555

## GLENDALE

Royal Oaks Heliport  
Lat. 33-33-37Long. 112-10-09  
Service:  
Size: 60' x 60' Turf  
Ownership: PV  
Use: PV  
Elevation: G  
Telephone: 602/275-7429

## GLENDALE

Sperry Avionics Heliport  
Lat. 33-38-18Long. 112-10-30  
Navaid: PHX 298/22.0  
Service:  
Size: 100' x 90'  
Ownership: PV  
Use: PV  
Elevation: G  
Telephone: 602/869-2360

## GOLDFIELD

Horse Mesa Dam Nr.1 Heliport  
Lat. 33-34-57Long. 111-21-24  
Navaid: PHX 059/28.5  
Service: L,WS  
Fuels:  
Size: 30' x 30'  
Ownership: PV  
Use: PV  
Elevation: G  
Telephone: 602/273-2479

## GOLDFIELD

Horse Mesa Dam Nr.2 Heliport  
Floating Dock  
Lat. 33-35-26Long. 111-20-37  
Navaid: PHX 058/29.0  
Service: WS  
Fuels:  
Size: 20' x 60'  
Ownership: PV  
Use: PV  
Elevation: G  
Telephone: 602/273-2479

## GOLDFIELD

Mormon Flat Dam Heliport  
Nearby Street Lights  
Lat. 33-33-00Long. 111-26-39  
Navaid: PHX 059/23.0  
Service: WS  
Fuels:  
Size: 30' x 30'  
Ownership: PV  
Use: PV  
Elevation: G  
Telephone: 602/273-2479

## GOLDFIELD

Stewart Mountain Dam Heliport  
Lat. 33-33-08Long. 111-32-54  
Navaid: PHX 052/19.0  
Service: L,WS  
Fuels:  
Size: 100' x 60' concrete  
Ownership: PV  
Use: PV  
Elevation: G  
Telephone: 602/273-2479

## GRAND CANYON NATL PARK

Grand Canyon National Park  
Helipad  
Lat. Long.  
Services: F  
Size:  
Fuels:  
Ownership: SG  
Use: CM  
Elevation: G  
Telephone: 602/638-2419

## MARANA

Marana Airport Helipad  
Lat. 32-30-00Long. 111-19-00  
Service:  
Size:  
Ownership: PV  
Use: PU  
Elevation: G  
Telephone: 602/682-4181

## MESA

AT&T Apache Junction Heliport  
3950 North Usery Pass Road  
85207  
Lights on Request  
Lat. 33-29-39Long. 111-38-26  
Navaid: PHX 061/13.0  
Service: L,WS  
Fuels:  
Size: 60' x 46'  
Ownership: PV  
Use: PV  
Elevation: G  
Telephone: 602/981-1210

**MESA**

JSJ Heliport  
1635 North Alma School Road  
85201  
Lat. 33-26 Long. 111-50  
Navaid: PHX 053/02.5  
Services: F,WS  
Size: 56' x 56'  
Fuels:  
Ownership: PV  
Use: PV  
Elevation: G  
Telephone: 602/835-1980

**MESA**

Knoell Mesa Heliport  
Lat. 33-23-33 Long. 111-47-10  
Navaid: PHX 100/06.0  
Service:  
Size: 60' x 60' turf  
Ownership: PV  
Use: PV  
Elevation: G  
Telephone: 602/275-7429

**NEW RIVER**

Lake Pleasant Heliport  
8 Nautical Miles South Of New  
River  
Lat. 33-51-00 Long. 112-16-00  
Service:  
Size: 75' x 75'  
Ownership: PV  
Use: PV  
Elevation: R  
Telephone: 602/583-9788

**PAGE**

Glen Canyon Heliport  
Lat. Long.  
Services: F  
Size:  
Fuels:  
Ownership: PU  
Use: PU  
Elevation: G  
Telephone: 602/645-2471

**PEACH SPRINGS**

183 Mile Heliport  
Lat. 36-06-30 Long. 113-12-45  
Navaid: PGS 014/32.5  
Service:  
Size: 100' x 100'  
Ownership: PU  
Use: PV  
Elevation: G  
Telephone: 602/638-2419

**PEACH SPRINGS**

Hualapai Tribal Helistop  
Lat. 35-31-42 Long. 113-14-48  
Service:  
Size: 45' Diameter Gravel  
Ownership: PU  
Use: PU  
Elevation: G  
Telephone: 602/769-2216

**PHOENIX**

Airesearch Heliport  
3 Miles East Of City  
Lat. 32-27-00 Long. 112-01-00  
Service:  
Size: 60' x 60'  
Ownership: PV  
Use: PV  
Elevation: G  
Telephone: 602/267-3011

**PHOENIX**

Arizona Public Service Company  
Heliport  
Lat. 33-34-51 Long. 112-06-09  
Navaid: PHX 295/13.0  
Service:  
Size: 40' x 40' paved  
Ownership: PV  
Use: PV  
Elevation: G  
Telephone: 602/271-7266

**PHOENIX**

Barry Goldwater Private Heliport  
Squaw Peak Heliport, 6250  
Hogann Drive  
Lat. Long.  
Service:  
Size:  
Ownership: PV  
Use: PV  
Elevation: G  
Telephone:

**PHOENIX**

Deer Valley Heliport  
Lat. Long.  
Services: F,RE  
Size:  
Fuels:  
Ownership: PU  
Use: PU  
Elevation: G  
Telephone:

**PHOENIX**

Farm Aero Heliport  
Rt 4, Box 465 85031  
Lat. 33-25-35 Long. 112-10-04  
Service:  
Size: 2000' Gravel  
Ownership: PV  
Use: PV  
Elevation: G  
Telephone: 602/272-4700

**PHOENIX**

Gila Port Heliport  
4010 South 59th Avenue 85009  
Lat. 33-24-40 Long. 112-11-21  
Navaid: PHX 252/15.0  
Service:  
Size: 200' x 100'  
Ownership: PV  
Use: PV  
Elevation: G  
Telephone: 602/278-9576

**PHOENIX**

Granite Heliport  
Lat. 33-32-30 Long. 111-58-48  
Navaid: PHX 312/08.0  
Service:  
Size: 100' x 75'  
Ownership: PV  
Use: PV  
Elevation: G  
Telephone: 602/273-7101

**PHOENIX**

Knoell Gardens Heliport  
East Of 40th 1/2 Mile North  
Baseline Road  
Lat. 33-22-56 Long. 111-59-40  
Navaid: PHX 230/06.0  
Service:  
Size: 50' diameter  
Ownership: PV  
Use: PV  
Elevation: G  
Telephone: 602/275-7429

**PHOENIX**

Knoell Main Office Heliport  
2401 South 24th Street  
Lat. 33-25-33 Long. 112-01-45  
Navaid: PHX 253/07.0  
Service: L,M,WS  
Fuels:  
Size: 30' x 30'  
Ownership: PV  
Use: PV  
Elevation: R  
Telephone: 602/273-7101

**PHOENIX**

Knoell North X Heliport  
Bell Road - Near 31st Avenue  
Lat. 33-38-24 Long. 112-07-30  
Navaid: PHX 303/17.0  
Service:  
Size: 60' diameter  
Ownership: PV  
Use: PV  
Elevation: G  
Telephone: 602/275-7429

**PHOENIX**

KOOL-TV Heliport  
1 Mile West of City  
Lat. 33-27-00 Long. 112-04-00  
Service:  
Size: 24' x 24'  
Ownership: PV  
Use: PV  
Elevation: R  
Telephone: 602/257-1234

**PHOENIX**

KPNX TV Studio Helistop  
1101 North Central Avenue 85004  
Lat. 33-27-40 Long. 112-04-30  
Navaid: PHX 266/09.5  
Service: WS  
Size: 25' x 25'  
Ownership: PV  
Use: PV  
Elevation: R  
Telephone: 602/257-1212

**PHOENIX**

KTAR-TV Studios Heliport  
1111 North Central Avenue  
Lat. 33-27-00 Long. 112-04-00  
Service:  
Size: 25' x 25'  
Ownership: PV  
Use: PV  
Elevation: R  
Telephone: 602/257-1212

**PHOENIX**

KTSP Heliport  
511 West Adams Street 85003  
Lat. 33-26-55 Long. 112-04-49  
Navaid: PHX 262/09.5  
Service: WS  
Fuels:  
Size: 24' x 24'  
Ownership: PV  
Use: PV  
Elevation: R  
Telephone: 602/257-1234

**PHOENIX**

Parker Davis Heliport  
Lat. 33-26-00 Long. 112-08-00  
Service:  
Size: 130' x 60' asphalt  
Ownership: PV  
Use: PV  
Elevation: G  
Telephone: 602/261-4333

# ARIZONA

## PHOENIX

Phoenix District Heliport  
Western Power Administration,  
P O Box 6457

Lat. 33-26-34Long. 112-08-53  
Navaid: PHX 261/12.5  
Service: WS  
Fuels:  
Size: 60' x 60'  
Ownership: PV  
Use: PV  
Elevation: G  
Telephone: 602/246-4357

## PHOENIX

Phoenix Division Office Heliport  
Bell Road Near 33Rd Avenue  
Lat. 33-38-24Long. 112-07-40  
Navaid: PHX 303/17.0

Service:  
Size: 60' diameter  
Ownership: PV  
Use: PV  
Elevation: G  
Telephone: 602/275-7429

## PHOENIX

Racom Heliport  
14 South 41st Place 85034  
Lat. 33-26-51Long. 111-59-28  
Navaid: PHX 267/05.5

Service:  
Size: 100' x 100'  
Ownership: PV  
Use: PV  
Elevation: G  
Telephone: 602/275-4472

## PHOENIX

Sanner Construction Company  
Heliport  
415 East Mineral Road 85040  
Lat. 33-21-21Long. 112-04-05

Service:  
Size:  
Ownership: PV  
Use: PV  
Elevation: G  
Telephone:

## PHOENIX

The Hotel Westcourt Heliport  
10220 North Metro Parkway East  
Lat. 33-34-40Long. 112-07-14

Service:  
Size: 50' x 50'  
Ownership: PV  
Use: PV  
Elevation: G  
Telephone: 602/997-5900

## PHOENIX

United Bank Plaza  
3300 North Central-Suite 1680  
85012

Lat. 33-29-07Long. 112-04-26  
Service:  
Size:  
Ownership: PV  
Use: PV  
Elevation: R  
Telephone: 602/274-4433

## PHOENIX

United Bank Plaza  
Lat. 33-29-07Long. 112-04-26  
Service:

Size: 400' x 400' turf  
Ownership: PV  
Use: PV  
Elevation: G  
Telephone: 602/274-4433

## PHOENIX

Westcor Home Office  
11411 North Tatum Boulevard  
85028

Lat. 33-35-33Long. 111-58-40  
Service:  
Size: 300' x 300' turf  
Ownership: PV  
Use: PV  
Elevation: G  
Telephone: 602/996-2870

## PHOENIX

Westridge Mall Heliport  
Lat. 33-28-32Long. 112-13-23  
Navaid: PHX 267/16.0

Service:  
Size: 15' x 15'  
Ownership: PV  
Use: PV  
Elevation: G  
Telephone: 602/991-6338

## ROOSEVELT

Roosevelt Dam Heliport  
Lat. 33-40-15Long. 111-09-41  
Navaid: PHX 055/39.0

Service:  
Size: 15' x 15'  
Ownership: PV  
Use: PV  
Elevation: G  
Telephone: 602/273-2479

## SCOTTSDALE

Fountain Hills Heliport  
Lat. 33-30-50Long. 111-42-57  
Navaid: PHX 047/10.0

Service: WS  
Fuels:  
Size: 20' x 20'  
Ownership: PV  
Use: PV  
Elevation: G  
Telephone: 602/837-9660

## SCOTTSDALE

Knoell Scottsdale Heliport  
Lat. 33-34-59Long. 111-51-17  
Navaid: PHX 358/09.5

Services: 0  
Size: 100' diameter  
Ownership: PV  
Use: PV  
Elevation: G  
Telephone: 602/275-7429

## SCOTTSDALE

Mountain Shadows Resort  
12 Miles Northeast Of Phoenix  
Lat. Long.

Service:  
Size: 100' x 100'  
Ownership: PV  
Use: PV  
Elevation: G  
Telephone: 602/948-7111

## SELIGMAN

Seligman Airport Heliport  
Yavapai County  
Lat. Long.

Service:  
Size: 100' x 100'  
Ownership: LG  
Use: PU  
Elevation: G  
Telephone:

## SUN CITY

C. Andrew Laird Heliport  
Lat. 33-36-50Long. 112-16-20  
Navaid: PHX 287/22.0

Service:  
Size: 40' x 40'  
Ownership: PV  
Use: PV  
Elevation: G  
Telephone: 602/972-6185

## SUPAI VILLAGE

Lava Falls Heliport  
Lat. 36-11-30Long. 113-05-30  
Navaid: GCN 273/46.0

Service:  
Size: 30' x 30'  
Ownership: PV  
Use: PV  
Elevation: G  
Telephone: 602/273-2419

## TEMPE

Cross Cut Heliport  
Lat. 33-26-30Long. 111-56-58  
Navaid: PHX 267/03.0  
Services: F,L,WS

Fuels:  
Size: 200' x 100'  
Ownership: PV  
Use: PV  
Elevation: G  
Telephone: 602/273-2479

## TEMPE

Knoell Tempe Unit IX  
Juniper Street North Of Elliott  
Road

Lat. 33-21-07Long. 111-54-41  
Navaid: PHX 179/05.0

Service:  
Size: 100' x 100'  
Ownership: PV  
Use: PV  
Elevation: G  
Telephone: 602/275-7429

## TEMPE

Tempe/Mesa Division Office  
Heliport

Southern Avenue - 1 Block East  
Of Gilbert Road  
Lat. 33-21-49Long. 111-52-47

Navaid: TVS 158/04.0  
Service:  
Size: 60' diameter  
Ownership: PV  
Use: PV  
Elevation: G  
Telephone: 602/275-7429

## TUCSON

IBM Tucson Heliport  
Lat. 32-07-00Long. 110-55-00  
Service:

Size: 90' x 90'  
Ownership: PV  
Use: PV  
Elevation: R  
Telephone: 602/741-5000

## TUSAYON

Madison Aviation Heliport  
Lat. 35-58-30Long. 112-07-50  
Navaid: GCN 035/01.0

Service: F,WS  
Fuels:  
Size: 300' x 300'  
Ownership: PV  
Use: PV  
Elevation: G  
Telephone: 602/832-1420

**TUSAYON**

Tusayon Heliport  
 Lat. 35-58-32 Long. 112-07-31  
 Navaid: GCN 034 01.0  
 Service: WS  
 Fuels:  
 Size: 200' x 200'  
 Ownership: PV  
 Use: PV  
 Elevation: G  
 Telephone: 602/638-2419

**WINTERSBURG**

Polo Verde Nuclear Generating  
 Heliport  
 Lat. 33-23-21 Long. 112-51-36  
 Navaid: PHX 254/49.0  
 Service: M  
 Fuels:  
 Size: 30' x 30'  
 Ownership: PV  
 Use: PV  
 Elevation: G  
 Telephone:

**YUMA**

Yuma Helicopters Heliport  
 Yuma Airport  
 Lat. 32-38-55 Long. 114-37-16  
 Navaid: BZA 165/06.0  
 Service: WS  
 Fuels:  
 Size: 14' x 14'  
 Ownership: PV  
 Use: PV  
 Elevation: G  
 Telephone: 602/783-4300

**WINDOW ROCK**

Window Rock Heliport  
 Lat. 35-39-00 Long. 109-03-00  
 Service: F  
 Fuels:  
 Size: 100' x 100' asphal  
 Ownership: PU  
 Use: PV  
 Elevation: G  
 Telephone: 602/871-4462

**YUMA**

Castle Dome AHP Heliport  
 Yuma Proving Ground  
 Lat. 33-01-00 Long. 114-16-00  
 Navaid: BZA 037/00.0  
 Service:  
 Size: 65' x 65'  
 Ownership: US  
 Use: PV  
 Elevation: G  
 Telephone:



In downtown Detroit, Michigan, the riverside Cobo Hall public use rooftop heliport is managed by Ashley R. Heimbaugh.

## ARKANSAS

### DARRDANELLE

Arkansas Natl Guard Emergency  
Access Heliport  
Highway 22 West 77834  
Lat. 35-13-10Long. 093-40-47  
Services: WS  
Fuels:  
Size: 24' x 24' turf  
Ownership: PV  
Use: PV  
Elevation: G  
Telephone: 501/268-5821

### MARIANNA


Lee County-Marianna Heliport  
3 Miles West Of City  
Lat. 34-46-00Long. 090-47-00  
Services: F  
Fuels: 100/130  
Size: 45' x 45'  
Ownership: LG  
Use: PU  
Elevation: G  
Telephone: 501/295-3485

### SEARCY

Honey Hill Heliport  
Lat. 35-14-00Long. 091-47-00  
Service:  
Size: 25' x 25' concrete  
Ownership: PV  
Use: PV  
Elevation: G  
Telephone: 501/268-8821

### LITTLE ROCK

UAMS Heliport  
Lat. 34-47-00Long. 092-020-00  
Service:  
Size: 25' x 25'  
Ownership: PV  
Use: PV  
Elevation:  
Telephone: 501/482-5777



In Dover, Delaware, the DoT's Caesar Rodney Helistop located one mile north of Dover AFB is only a five minute taxi ride to the state Capitol.



**ACTON**

SCE Vincent Sub-Station Heliport  
 Lat. 34-28-15 Long. 118-06-45  
 Service: M  
 Fuels:  
 Size: 100' x 100'  
 Ownership: PV  
 Use: PV  
 Elevation: G  
 Telephone: 213/572-2425

**AGUA DULCE**

Air Research Manufacturing  
 Heliport  
 Lat. 34-31-38 Long. 118-19-12  
 Service: M, WS  
 Fuels:  
 Size: 100' x 100'  
 Ownership: PV  
 Use: PV  
 Elevation: G  
 Telephone: 213/776-1010

**ALHAMBRA**

C.F. Braun & Company Heliport  
 1000 South Fremont  
 Lat. 34-04-51 Long. 118-08-54  
 Service:  
 Size: 75' x 75'  
 asphalt/concrete  
 Ownership: PV  
 Use: PV  
 Elevation: G  
 Telephone: 000/000-0000

**ALTURAS**

Ambrose Fire Station Heliport  
 Lat. 41-29-45 Long. 120-57-30  
 Service:  
 Size: 60' x 100'  
 Ownership: PU  
 Use: PV  
 Elevation: G  
 Telephone: 916/233-3521

**ANAHEIM**

Amaheim Police Heliport  
 425 South Harbor Boulevard  
 Lat. 33-49-00 Long. 117-55-00  
 Service: M, WS  
 Fuels:  
 Size: 60' x 60'  
 Ownership: LG  
 Use: PD  
 Elevation: G  
 Telephone: 714/533-5559

**ANAHEIM**

Rockwell International B/201  
 Heliport  
 Between Miller & Dowling Streets  
 Lat. 33-51-00 Long. 117-51-00  
 Service:  
 Size: 113' x 120'  
 Ownership: PV  
 Use: PV  
 Elevation: G  
 Telephone:

**ANAHEIM**

Rockwell International B/250  
 Heliport  
 Orange County  
 Lat. 35-51-00 Long. 117-50-00  
 Service:  
 Size: 65' x 65'  
 Ownership: PV  
 Use: PV  
 Elevation: R  
 Telephone:

**ANDERSON SPRINGS**

Smudged Nr 1 Heliport  
 Lat. 38-37-07 Long. 122-45-05  
 Service:  
 Size: 200' x 90' asphalt  
 Ownership: PU  
 Use: PV  
 Elevation:  
 Telephone: 916/452-3211

**ANGELS CAMP**

Mother Lode Service Center  
 Heliport  
 1108 Murphys Grade Road 95222  
 Lat. 38-05-00 Long. 120-32-25  
 Service: F, L, WS  
 Fuels:  
 Size: 40' x 40'  
 Ownership: PV  
 Use: PV  
 Elevation: G  
 Telephone: 209/466-2261

**AUBURN**

Auburn Service Center Heliport  
 343 Sacramento Street 95603  
 Lat. 38-53-17 Long. 120-04-27  
 Service: F, L, M, WS  
 Fuels:  
 Size: 30' x 17'  
 Ownership: PV  
 Use: PV  
 Elevation: G  
 Telephone: 916/885-2431

**AVALON**

Fisherman's Cove Heliport  
 Lat. 33-26-40 Long. 118-29-00  
 Service: L, M, WS  
 Fuels:  
 Size: 65' x 65'  
 Ownership: PV  
 Use: PV  
 Elevation: G  
 Telephone: 213/743-6716

**AVERY**

Hunters Reservoir Heliport  
 Hunter Dam Road  
 Lat. 38-11-30 Long. 120-21-07  
 Service: F, M, WS  
 Fuels:  
 Size: 17' x 17'  
 Ownership: PV  
 Use: PV  
 Elevation: G  
 Telephone: 209/466-2261

**AZUSA**

Los Angeles County Fire  
 Department Camp #14  
 23701 East San Gabriel Canyon  
 91702  
 Lat. 34-14-00 Long. 117-48-00  
 Service: M  
 Fuels:  
 Size: 40' x 40'  
 Ownership: PU  
 Use: PV  
 Elevation: G  
 Telephone: 213/899-2556

**AZUSA**

Rainbird Landing  
 1000 West Sierra Madre 91702  
 Lat. 34-08-31 Long. 117-55-18  
 Service: WS  
 Fuels:  
 Size: 20' x 20'  
 Ownership: PV  
 Use: PV  
 Elevation: G  
 Telephone: 213/335-1203

**BALCH CAMP**

Balch Camp Heliport  
 Lat. 36-54-18 Long. 119-06-58  
 Service: M, WS  
 Fuels:  
 Size: 100' x 85'  
 Ownership: PV  
 Use: PV  
 Elevation: G  
 Telephone: 415/442-5777

**BARSTOW**

SCE Barstow Service Center  
 Lat. 34-52-31 Long. 116-59-45  
 Service: M  
 Fuels:  
 Size: 20' x 20'  
 Ownership: PV  
 Use: PV  
 Elevation: G  
 Telephone: 213/572-2425

**BELDEN**

Rogers Flat Heliport  
 Lat. 39-58-25 Long. 121-16-30  
 Service: L, M, WS  
 Fuels:  
 Size: 60' x 60'  
 Ownership: PV  
 Use: PV  
 Elevation: G  
 Telephone: 415/781-4211

**BIEBER**

Bieber Fire Station Heliport  
 Lat. 41-07-00 Long. 121-08-20  
 Service: F, L, M, WS  
 Fuels:  
 Size: 50' x 50'  
 Ownership: PU  
 Use: PV  
 Elevation: G  
 Telephone: 916/243-1436

**BIG CREEK**

Big Creek Helistop  
 Lat. 37-12-04 Long. 119-15-02  
 Service: WS  
 Fuels:  
 Size: 65' x 65'  
 Ownership: PV  
 Use: PV  
 Elevation: G  
 Telephone: 209/893-3260

**BLYTHE**

SCE Blythe Service Center  
 Heliport  
 Lat. 33-36-13 Long. 114-36-14  
 Service: L, WS  
 Fuels:  
 Size: 20' x 20'  
 Ownership: PV  
 Use: PV  
 Elevation:  
 Telephone: 213/572-2425

**BRIDGEPORT**

U.S. Forest Service Heliport  
 Lat. 36-16-00 Long. 119-17-00  
 Service:  
 Size: 30' x 35'  
 Ownership: US  
 Use: FS  
 Elevation: G  
 Telephone: 714/932-8041

# CALIFORNIA

## BURBANK

NBC-TV Heliport  
3000 West Alameda Avenue  
91505  
Lat. 34-09-13Long. 118-19-50  
Service: L,M,WS  
Fuels:  
Size: 100' x 100'  
Ownership: PV  
Use: PV  
Elevation: G  
Telephone: 213/845-7000

## BURNEY

P.G.E. Burney Service Center  
Heliport  
345 Mission Street  
Lat. 40-53-41Long. 121-38-56  
Service: F,WS  
Fuels:  
Size: 30' x 30'  
Ownership: PV  
Use: PV  
Elevation: G  
Telephone: 415/442-5757

## CALABASAS

Los Angeles County Fire  
Department #125 Heliport  
5215 North Las Virgenes Road  
91302  
Lat. 34-09-04Long. 118-41-50  
Service:  
Size: 36' x 90'  
Ownership: PU  
Use: PV  
Elevation: G  
Telephone: 213/899-2556

## CALIPATRIA

North End Helicopters Heliport  
6505 Sperry Road  
Lat. 33-07-00Long. 115-31-00  
Service:  
Size: 65' x 65'  
Ownership: PV  
Use: PV  
Elevation: G  
Telephone: 714/348-2641

## CANBY

Happy Camp Station Heliport  
Lat. 41-27-00Long. 121-08-00  
Service: F  
Fuels:  
Size: 20' x 20'  
Ownership: PU  
Use: PV  
Elevation: G  
Telephone: 916/233-3521

## CANOGA PARK

Hughes Canoga Park Heliport  
Lat. 34-13-28Long. 118-37-30  
Service: M,WS  
Fuels:  
Size: 75' x 75'  
Ownership: PV  
Use: PV  
Elevation: G  
Telephone: 213/391-0711

## CANOGA PARK

N.R. Canoga Park GL Heliport  
Lat. 34-14-04Long. 118-35-10  
Service: M,WS  
Fuels:  
Size: 40' x 40'  
Ownership: PV  
Use: PV  
Elevation: R  
Telephone: 213/647-5327

## CANOGA PARK

Rockwell International Heliport  
Lat. 34-11-00Long. 118-35-00  
Service: M,WS  
Fuels:  
Size: 30' x 30'  
Ownership: PV  
Use: PV  
Elevation: G  
Telephone:

## CARPINTERIA

Platform Henry Heliport  
Lat. 34-19-59Long. 119-33-37  
Service: WS  
Fuels:  
Size: 58' x 55'  
Ownership: PV  
Use: PV  
Elevation: G  
Telephone: 805/257-6200

## CARPINTERIA

Texaco Platform Habitat Heliport  
Lat. 34-17-12Long. 119-35-17  
Service: WS  
Fuels:  
Size: 48' x 48'  
Ownership: PV  
Use: PV  
Elevation: G  
Telephone: 213/739-7100

## CARSON

Los Angeles County Sheriff  
Carson Station Heliport  
Lat. 33-50-03Long. 118-15-39  
Service: F,L,M,WS  
Fuels:  
Size: 65' x 65'  
Ownership: PU  
Use: PV  
Elevation: G  
Telephone: 213/421-2701

## CASTAIC

Castaic Dam Heliport  
Lat. 34-31-00Long. 118-36-00  
Service: M,WS  
Fuels:  
Size: 30' x 65'  
Ownership: PU  
Use: PV  
Elevation: G  
Telephone: 916/322-7539

## CATHEDRAL CITY

SCE Palm Springs District  
Heliport  
Lat. 33-47-11Long. 117-27-55  
Service: WS  
Fuels:  
Size: 65' x 65'  
Ownership: PV  
Use: PV  
Elevation: G  
Telephone: 213/915-3512

## CITY OF INDUSTRY

City Of Industry Helistop  
Lat. 34-15-00Long. 118-38-00  
Service: L  
Fuels:  
Size: 34' x 37'  
Ownership: PV  
Use: PV  
Elevation: G  
Telephone: 213/691-8455

## CITY OF INDUSTRY

Civic Financial Center Heliport  
255 North Hacienda Boulevard  
91744  
Lat. 34-01-28Long. 117-57-30  
Service: L,M,WS  
Fuels:  
Size: 50' x 50'  
Ownership: PU  
Use: PU  
Elevation: G  
Telephone: 213/336-1277

## CITY OF INDUSTRY

Haddicks Heliport  
15120 East Valley Boulevard  
91744  
Lat. 34-01-41Long. 117-57-51  
Service: F,L,M,WS  
Fuels:  
Size: 61' x 61'  
Ownership: PV  
Use: PV  
Elevation: G  
Telephone: 213/330-3289

## CITY OF INDUSTRY

Industry Hills Heliport  
Azusa & Main Streets 91744  
Lat. 34-01-11Long. 117-55-39  
Service: L,M,WS  
Fuels:  
Size: 40' x 40'  
Ownership: PU  
Use: PV  
Elevation: R  
Telephone: 213/968-1414

## CITY OF INDUSTRY

L.A. County Sheriff-Industry  
Station Helistop  
Lat. 34-00-15Long. 117-56-10  
Service: L  
Fuels:  
Size: 24' x 37'  
Ownership: LG  
Use: PV  
Elevation: R  
Telephone: 213/421-2701

## CITY OF INDUSTRY

National Engineering Heliport  
Lat. 34-01-30Long. 117-57-29  
Service:  
Size: 20' x 20'  
Ownership: PV  
Use: PV  
Elevation: G  
Telephone:

## CITY OF INDUSTRY

Shepherd Machinery Company  
Heliport  
Interstate 605 & Rosehills Road  
91744  
Lat. 34-02-00Long. 118-03-40  
Service: F,WS,RE  
Fuels:  
Size: 45' x 45'  
Ownership: PV  
Use: PV  
Elevation: G  
Telephone: 213/723-4126

## CLOVIS

Big Creek Heliport  
Lat. 37-12-30Long. 119-14-30  
Services: M,WS  
Fuels:  
Size: 80' x 140'  
Ownership: PV  
Use: PV  
Elevation: G  
Telephone: 209/893-3260

**CLOVIS**

Larson Heliport  
8602 Temperance Avenue 93612  
Lat. 36-51-40 Long. 119-39-45  
Service: F,WS  
Fuels:  
Size: 90' x 70' turf  
Ownership: PV  
Use: PV  
Elevation: G  
Telephone: 209/299-7368

**CLOVIS**

Rogers Helicopters, Inc. Heliport  
2403 East Bullard 93612  
Lat. 36-49-26 Long. 119-40-03  
Service: F,WS  
Fuels:  
Size: 125' x 145'  
Ownership: PV  
Use: PV  
Elevation: G  
Telephone: 209/299-4903

**COLFAX**

Chicago Park Power House  
Heliport  
Lat. 39-10-32 Long. 120-53-26  
Service:  
Size: 25' x 30'  
Ownership: PU  
Use: PV  
Elevation: G  
Telephone: 916/273-8571

**CONCORD**

"Q" Area Helistop  
Port Chicago Highway 94520  
Lat. 38-02-42 Long. 122-00-22  
Service: WS  
Fuels:  
Size: 100' x 100'  
concrete

Ownership: PU  
Use: PV  
Elevation: G  
Telephone:

**COSTA MESA**

Costa Mesa Police Department  
Heliport  
Orange County  
Lat. 33-39-50 Long. 117-54-15  
Services: L,M,WS  
Fuels:  
Size: 80' x 110'  
Ownership: PU  
Use: EM  
Elevation: G  
Telephone: 714/834-5256

**CULVER CITY**

Olympics Heliport  
2560 Walnut 90230  
Lat. 33-59-35 Long. 118-26-45  
Service: L,M,WS  
Fuels:  
Size: 38' x 38'  
Ownership: PV  
Use: PV  
Elevation: G  
Telephone: 213/209-1984

**DELANO**

San Joaquin Helicopters Heliport  
Route 1 Box 422 93215  
Lat. 35-47-28 Long. 119-13-45  
Service: WS  
Fuels:  
Size: 215' x 146'  
concrete  
Ownership: PV  
Use: PV  
Elevation: G  
Telephone: 805/725-1898

**DESERT HOT SPRINGS**

Devers Substation Heliport  
Lat. 33-56-23 Long. 116-34-23  
Service: WS  
Fuels:  
Size: 20' x 20' asphalt  
Ownership: PV  
Use: PV  
Elevation:  
Telephone: 213/915-3512

**DIAMOND SPRINGS**

PG&E Company Placerville  
Service Center Heliport  
Lat. 38-41-42 Long. 120-49-34  
Service: WS  
Fuels:  
Size: 60' x 60' asphalt  
Ownership: PV  
Use: PV  
Elevation:  
Telephone: 415/781-4211

**DOYLE**

Meadow View Heliport  
Lat. 40-02-45 Long. 120-12-30  
Services: F,M  
Fuels:  
Size: 60' x 100'  
Ownership: PU  
Use: PV  
Elevation: G  
Telephone: 916/283-2050

**EL SEGUNDO**

Airport Imperial Tower Building  
Heliport  
2230 East Imperial Highway  
90245  
Lat. 33-55-49 Long. 118-23-46  
Service: L,M  
Fuels:  
Size: 40' x 40'  
Ownership: PV  
Use: PV  
Elevation: R  
Telephone: 213/722-1193

**EL SEGUNDO**

Airport Towers "B"  
Lat. 33-55-04 Long. 118-34-39  
Service: L,M,WS  
Fuels:  
Size: 45' x 45'  
Ownership: PV  
Use: PV  
Elevation: G  
Telephone: 213/908-5288

**EL SEGUNDO**

Chevron Refinery  
324 West El Segundo Boulevard  
90245  
Lat. 33-54-51 Long. 118-25-34  
Service: WS  
Fuels:  
Size: 70' x 70' asphalt  
Ownership: PV  
Use: PV  
Elevation:  
Telephone: 213/615-5000

**EL SEGUNDO**

Hughes El Segundo Heliport  
2100 East El Segundo Boulevard  
90245  
Lat. 33-54-55 Long. 118-23-20  
Service: L,M,WS  
Fuels:  
Size: 60' x 60'  
Ownership: PV  
Use: PV  
Elevation: R  
Telephone: 213/616-0689

**EL SEGUNDO**

Kilroy Airport Center Heliport  
2230 East Imperial 90245  
Lat. 33-55-47 Long. 118-23-02  
Services: L,M,WS  
Fuels:  
Size: 79' x 158'  
Ownership: PV  
Use: PV  
Elevation: G  
Telephone: 213/772-1193

**EL SEGUNDO**

Pacific Telephone El Segundo  
Heliport  
2300 East Imperial Highway  
90245  
Lat. 33-55-49 Long. 119-22-53  
Service:  
Size: 50' x 50'  
Ownership: PV  
Use: PV  
Elevation: G  
Telephone:

**EL SEGUNDO**

The Airport Towers Heliport-A  
Lat. 33-55-08 Long. 118-23-40  
Service: L,M,WS  
Fuels:  
Size: 45' x 45'  
Ownership: PV  
Use: PV  
Elevation: G  
Telephone: 213/414-1660

**EL SEGUNDO**

TRW Heliport  
Building R6, Aviation Blvd. &  
Marine Ave. In Trw Complex  
Lat.  
Service:  
Size: 50' x 50'  
Ownership: PV  
Use: PV  
Elevation: G  
Telephone:

**ELK GROVE**

Shy Ranch Heliport  
10630 Halfway Road 95624  
Lat. 38-27-00 Long. 121-18-00  
Service:  
Size: 40' x 40' asphalt  
Ownership: PV  
Use: PV  
Elevation:  
Telephone: 916/682-3940

**ELLWOOD**

Platform Holly Heliport  
Lat. 34-23-23 Long. 119-54-18  
Navaid: M 000/00.0  
Service: WS  
Size: 45' x 45' asphalt  
Ownership: PV  
Use: PV  
Elevation: G  
Telephone: 805/968-9651

**ESCONDIDO**

Escondido Fire Department  
Heliport  
100 Valley Boulevard 92025  
Lat. 33-09-18 Long. 117-05-17  
Service:  
Size: 300' x 300' turf  
Ownership: PU  
Use: PV  
Elevation: G  
Telephone: 714/741-4696

# CALIFORNIA

## FOLSOM

Folsom Heliport  
50 Natoma Street 95630  
Lat. 38-41-10 Long. 121-08-30  
Service: F,L,M,WS  
Fuels:  
Size: 65' x 65'  
Ownership: PU  
Use: PV  
Elevation: G  
Telephone: 916/985-3661

## FONTANA

Kaiser Heliport  
9961 Sierra Avenue 92335  
Lat. 34-04-21 Long. 117-25-44  
Service: WS  
Fuels:  
Size: 65' x 65' asphalt  
Ownership: PV  
Use: PV  
Elevation:  
Telephone: 714/829-5315

## FOSTER CITY

Wells Fargo Heliport  
Lat. 37-33-00 Long. 122-16-00  
Service:  
Size: 80' x 60'  
Ownership: PV  
Use: PV  
Elevation: G  
Telephone:

## FREMONT

Fremont Interstate Bank  
Operations Center Heliport  
3440 Walnut Avenue 94538  
Lat. 37-32-53 Long. 121-58-45  
Service: WS  
Fuels:  
Size: 40' x 40' asphalt  
Ownership: PV  
Use: PV  
Elevation: G  
Telephone: 415/790-5233

## FRESNO

Fresno Service Center Heliport  
Lat. 36-43-10 Long. 119-45-32  
Service: M,WS  
Fuels:  
Size: 100' x 100'  
Ownership: PV  
Use: PV  
Elevation: G  
Telephone: 415/781-4211

## FRESNO

Kovacs Heliport  
2708 East Jensen Avenue 93745  
Lat. 36-42-22 Long. 119-46-43  
Service: WS  
Fuels:  
Size: 65' x 65'  
Ownership: PV  
Use: PV  
Elevation: G  
Telephone: 209/441-1122

## FULLERTON

Hughes Fullerton Heliport GL  
Lat. 33-52-00 Long. 117-57-00  
Services: M,WS  
Fuels:  
Size: 70' x 115'  
Ownership: PV  
Use: PV  
Elevation: R  
Telephone: 213/908-5201  
Radio Freq. UHF:  
VHF: F 123.000

## GARDENIA

Everst & Jennings #2 Heliport  
Lat. 34-54-12 Long. 118-17-06  
Service: M,WS  
Fuels:  
Size: 65' x 65'  
Ownership: PV  
Use: PV  
Elevation: G  
Telephone: 805/987-6911

## GLENDALE

LAPD Heliport  
Lat. 34-09-29 Long. 118-17-04  
Service: F,L,M,WS  
Fuels:  
Size: 20' x 20'  
Ownership: PU  
Use: PV  
Elevation: G  
Telephone: 213/485-2600

## GOLETA

Ellwood Heliport  
Lat. 34-25-39 Long. 119-54-36  
Service: L,M,WS  
Fuels:  
Size: 30' x 30'  
Ownership: PV  
Use: PV  
Elevation: G  
Telephone: 216/375-3101

## GRANADA HILLS

Los Angeles Police Dept. -  
Devonshire Heliport  
Lat. 34-15-25 Long. 118-31-50  
Service: L,M,WS  
Fuels:  
Size: 40' x 50'  
Ownership: PU  
Use: PV  
Elevation: R  
Telephone: 213/485-5617

## GRASS VALLEY

Grass Valley Service Center  
Heliport  
10788 Taylorville Road 95945  
Lat. 39-12-00 Long. 121-03-39  
Service: L,M,WS  
Fuels:  
Size: 63' x 66'  
Ownership: PV  
Use: PV  
Elevation: G  
Telephone: 916/273-8434

## GRASS VALLEY

Loma Rico Heliport  
Lat. 39-13-00 Long. 121-00-00  
Service:  
Size:  
Ownership: PU  
Use: PU  
Elevation:  
Telephone:

## GRASS VALLEY

Narrows Power House Heliport  
Lat. 39-14-09 Long. 121-16-07  
Service:  
Size: 40' x 60'  
Ownership: PV  
Use: PV  
Elevation: G  
Telephone: 916/885-2431

## GRASS VALLEY

Shaw Hill Heliport  
Lat. 39-14-06 Long. 121-02-37  
Service: WS  
Fuels:  
Size: 70' x 180'  
Ownership: PV  
Use: PV  
Elevation: G  
Telephone: 916/273-6176

## HESPERIA

SCE Lugo Substation  
Lat. 34-07-00 Long. 117-09-00  
Service:  
Size: 70' x 70'  
Ownership: PV  
Use: PV  
Elevation: G  
Telephone: 213/572-2425

## HIGHLAND

Kasler Corporation Heliport  
Lat. 34-06-00 Long. 117-12-00  
Service: L  
Fuels:  
Size: 130' x 130'  
Ownership: PV  
Use: PV  
Elevation: G  
Telephone:

## HOLLISTER

Almaden Winery  
Lat. 36-45-02 Long. 121-23-03  
Service:  
Size: 88' x 93'  
Ownership: PV  
Use: PV  
Elevation: G  
Telephone:

## HUNTINGTON BEACH

Amin Oil Heliport  
Lat. 33-40-45 Long. 118-01-39  
Service: L,WS  
Fuels:  
Size: 20' x 20'  
Ownership: PV  
Use: PV  
Elevation: G  
Telephone: 213/592-5501

## HUNTINGTON BEACH

City Hall Rooftop Heliport  
Center Of City  
Lat. 33-40-40 Long. 117-59-58  
Fuels:  
Service: L,M,WS  
Size: 45' x 45'  
Ownership: LG  
Use: PV  
Elevation: R  
Telephone: 714/536-5689

## HUNTINGTON BEACH

Douglas Huntington Beach  
Lat. 33-44-39 Long. 118-02-02  
Service: M,WS  
Fuels:  
Size: 40' x 40'  
Ownership: PV  
Use: PV  
Elevation: G  
Telephone: 714/596-2123

**HUNTINGTON BEACH**

Huntington Beach Police  
Department  
Golden West Street & Talbert  
Avenue  
Lat. 33-42-00Long. 118-00-00  
Service: F  
Fuels:  
Size: 75' x 75'  
Ownership: LG  
Use: PV  
Elevation: G  
Telephone:

**HUNTINGTON BEACH**

Platform Emmy Heliport  
Lat. 33-39-43Long. 118-02-36  
Service: WS  
Fuels:  
Size: 40' x 40'  
Ownership: PV  
Use: PV  
Elevation: G  
Telephone: 714/536-6521

**HUNTINGTON BEACH**

Shell Beta Platform Ellen Heliport  
Lat. 33-34-57Long. 118-07-41  
Service: WS  
Fuels:  
Size: 55' x 55'  
Ownership: PV  
Use: PV  
Elevation: G  
Telephone: 213/435-3783

**HUNTINGTON BEACH**

Union Eva Helistop  
Lat. 33-39-42Long. 118-03-40  
Service:  
Size: 28' x 28'  
Ownership: PV  
Use: PV  
Elevation: G  
Telephone: 213/945-1224

**INGLEWOOD**

City Service Yard Building  
Heliport  
105 East Queen Street 90301  
Lat. 35-58-02Long. 118-21-27  
Services: F,L,M,WS  
Fuels:  
Size: 40' x 40'  
Ownership: PU  
Use: PV  
Elevation: R  
Telephone: 213/649-7340

**IRVINE**

Baldwin Base Heliport  
16811 Hale Avenue 92714  
Lat. 33-41-30Long. 117-50-00  
Service: L,M,WS  
Fuels:  
Size: 53' x 47'  
Ownership: PV  
Use: PV  
Elevation: R  
Telephone: 714/540-8300

**IRVINE**

Del Mar Heliport  
1601 Alton Avenue  
Lat. 32-42-00Long. 117-50-48  
Service: M,WS  
Fuels:  
Size: 41' x 41'  
Ownership: PV  
Use: PV  
Elevation: G  
Telephone: 714/549-1500

**IRVINE**

Flour-Irvine Heliport  
Lat. 33-40-23Long. 117-50-43  
Service: M,WS  
Fuels:  
Size: 80' x 80'  
Ownership: PV  
Use: PV  
Elevation: G  
Telephone: 714/975-7273

**IRVINE**

Occidental Tech Center Heliport  
2100 Southeast Main Street  
Lat. 33-40-00Long. 117-51-00  
Service:  
Size: 68' x 68'  
Ownership: PV  
Use: PV  
Elevation: G  
Telephone:

**IRVINE**

SCE El Toro Heliport  
Lat. 33-38-00Long. 117-42-39  
Service:  
Size: 20' x 20'  
Ownership: PV  
Use: PV  
Elevation: G  
Telephone: 213/915-3528

**IRWINDALE**

LAPD Santa Fe Dam Heliport  
Lat. 34-07-26Long. 117-57-49  
Service: M,WS  
Fuels:  
Size: 100' x 100'  
Ownership: PU  
Use: PV  
Elevation: G  
Telephone: 213/485-2600

**JACKSON LAKE**

Jackson Lake Heliport  
Lat. 39-28-00Long. 120-34-00  
Service:  
Size: 300' x 300' turf  
Ownership: PV  
Use: PV  
Elevation: G  
Telephone: 916/273-6176

**LA VERNE**

Pomona Police Heliport  
Lat. 34-05-00Long. 117-46-00  
Service:  
Size: 50' x 90'  
Ownership: LG  
Use: PV  
Elevation: G  
Telephone:

**LAGUNA BEACH**

Site Laguna Niguel Heliport  
Rockwell International Corporation  
Lat. 33-33-00Long. 117-42-00  
Service:  
Size: 80' x 115'  
Ownership: PV  
Use: PV  
Elevation: G  
Telephone:

**LAKE ARROWHEAD**

MH Heliport  
Lat. 34-14-08Long. 117-08-30  
Services: WS  
Fuels:  
Size: 20' x 20' concrete  
Ownership: PU  
Use: PV  
Elevation: G  
Telephone: 714/383-5651

**LAKE ARROWHEAD**

MH Heliport  
Lat. 34-17-47Long. 117-13-37  
Services:  
Size: 20' x 15' turf  
Ownership: PU  
Use: PV  
Elevation:  
Telephone: 714/983-2618

**LAKE ARROWHEAD**

MH Heliport  
Lat. 34-18-00Long. 117-14-06  
Services: 0  
Size: 20' x 15' turf  
Ownership: PU  
Use: PV  
Elevation:  
Telephone: 714/884-3111

**LAKE ARROWHEAD**

MH Heliport  
Lat. 34-17-53Long. 117-13-52  
Services: 0  
Size: 20' x 15' turf  
Ownership: PU  
Use: PV  
Elevation:  
Telephone: 714/884-3111

**LAKEWOOD**

LA County Sheriff-Lakewood  
Station Heliport  
5130 North Clark Avenue  
Lat. 33-51-03Long. 118-07-57  
Services: F,WS  
Fuels:  
Size: 50' x 50'  
Ownership: PU  
Use: PV  
Elevation: G  
Telephone: 213/421-2701

**LANCASTER**

County Fire Department Heliport  
Lat. 34-33-00Long. 118-08-00  
Service:  
Size: 20' x 20'  
Ownership: FD  
Use: PV  
Elevation: G  
Telephone:

**LANCASTER**

La County Sheriff-Mira Loma  
GL-1 Heliport  
Lat. 34-42-14Long. 118-14-50  
Service: WS  
Fuels:  
Size: 50' x 50'  
Ownership: LG  
Use: PV  
Elevation: G  
Telephone: 213/421-2701

# CALIFORNIA

## LANCASTER

La County Sheriff-Mira Loma  
GL-2 Heliport  
Lat. 34-42-12Long. 118-15-00  
Service: M,WS  
Fuels:  
Size: 100' x 152'  
Ownership: LG  
Use: PV  
Elevation: G  
Telephone: 213/421-2701

## LOCK LOMAND

Boggs Mountain Heliport  
Lat. 38-50-10Long. 122-43-10  
Service: M,WS  
Fuels:  
Size: 25' x 25'  
Ownership: PU  
Use: PV  
Elevation: G  
Telephone: 916/445-9886

## LONG BARN

Bald Mountain Heliport  
Lat. 38-09-00Long. 120-05-00  
Service: F,M,WS  
Fuels:  
Size: 36' x 36'  
Ownership: PV  
Use: PV  
Elevation: G  
Telephone: 209/586-3234

## LONG BEACH

McDonnell Douglas Corporation  
Heliport  
3855 Lakewood Boulevard 90846  
Lat. 33-49-33Long. 118-08-34  
Service: M,WS  
Fuels:  
Size: 40' x 40'  
Ownership: PV  
Use: PV  
Elevation: G  
Telephone: 213/593-2913

## LONG BEACH

Queensway Bay Hilton Heliport  
900 Queensway Drive 90801  
Lat. 33-45-17Long. 118-11-38  
Service: M,WS  
Fuels:  
Size: 80' x 80'  
Ownership: PV  
Use: PV  
Elevation: G  
Telephone: 213/597-5111

## LOS ANGELES

ABC-TV Heliport  
4151 Prospect Avenue 90027  
Lat. 34-06-12Long. 118-16-43  
Service: L  
Fuels:  
Size: 110' x 110'  
Ownership: PV  
Use: PV  
Elevation: G  
Telephone: 213/663-3311

## LOS ANGELES

Arco Plaza Heliport  
Lat. 34-03-05Long. 118-15-22  
Service:  
Size: 80' x 60' concrete  
Ownership: PV  
Use: PV  
Elevation: G  
Telephone: 214/651-5180

## LOS ANGELES

Bank of America's Data Center  
Heliport  
1000 West Temple Street 90012  
Lat. 34-03-44Long. 118-15-00  
Service:  
Size: 65' x 65' concrete  
Ownership: PV  
Use: PV  
Elevation: R  
Telephone: 213/683-6431

## LOS ANGELES

Beverly Center Heliport  
8500 Beverly Boulevard 90048  
Lat. 34-04-26Long. 118-22-35  
Service:  
Size: 50' x 50' concrete  
Ownership: PV  
Use: PV  
Elevation: R  
Telephone:

## LOS ANGELES

Biltmore Hotel Heliport  
515 South Olive Street 90013  
Lat. 34-02-57Long. 118-15-09  
Service:  
Size: 51' x 28' concrete  
Ownership: PV  
Use: PV  
Elevation: R  
Telephone: 213/624-1011

## LOS ANGELES

California Federal Savings  
Heliport  
1910 Sunset Boulevard At  
Glendale Boulevard  
Lat. 34-03-44Long. 118-21-05  
Service: L,WS  
Fuels:  
Size: 100' x 100'  
Ownership: PV  
Use: PV  
Elevation: R  
Telephone: 213/382-8209

## LOS ANGELES

California Mart Helistop  
110 East 9th Street 90015  
Lat. 34-02-25Long. 118-15-19  
Service:  
Size: 185' x 87' concrete  
Ownership: PV  
Use: PV  
Elevation: R  
Telephone: 213/620-0260

## LOS ANGELES

CBS-TV City Heliport  
7800 Beverly Boulevard 90036  
Lat. 34-04-29Long. 118-21-30  
Service: L,M,WS  
Fuels:  
Size: 49' x 49'  
Ownership: PV  
Use: PV  
Elevation: R  
Telephone: 213/651-2345

## LOS ANGELES

Century City Heliport  
1800 Avenue of the Stars 90067  
Lat. 34-03-39Long. 118-25-00  
Service:  
Size: 100' x 50'  
Ownership: PV  
Use: PV  
Elevation: R  
Telephone: 213/536-6542

## LOS ANGELES

City Hall East Heliport  
Temple & Main Streets  
Lat. 34-03-15Long. 118-14-30  
Service: L,M,WS  
Fuels:  
Size: 40' x 40'  
Ownership: PU  
Use: PV  
Elevation: R  
Telephone: 213/485-2600

## LOS ANGELES

City National Bank Helistop  
Lat. 34-02-52Long. 118-15-13  
Service:  
Size: 60' x 60' concrete  
Ownership: PV  
Use: PV  
Elevation:  
Telephone: 213/838-1255

## LOS ANGELES

EDPC United California Bank  
Lat. 34-11-00Long. 118-29-00  
Service:  
Size: 65' x 65'  
Ownership: PV  
Use: PV  
Elevation: R  
Telephone: 213/614-4776

## LOS ANGELES

Engine Company No. 108  
Helistop  
Lat. 34-07-36Long. 118-29-22  
Service:  
Size: 40' x 40' asphalt  
Ownership: PU  
Use: PV  
Elevation: G  
Telephone: 213/782-1430

## LOS ANGELES

Engine Company No. 109  
Helistop  
Lat. 34-07-51Long. 118-29-23  
Service:  
Size: 100' x 100' asphalt  
Ownership: PU  
Use: PV  
Elevation: G  
Telephone: 213/782-1430

## LOS ANGELES

Everest & Jennings Helistop  
No. 1  
1716 Cotner Avenue 90025  
Lat. 34-02-41Long. 118-26-38  
Service:  
Size: 65' x 65'  
Ownership: PV  
Use: PV  
Elevation: G  
Telephone:

## LOS ANGELES

First Interstate Bank of California  
Heliport  
707 Wilshire Boulevard 90017  
Lat. Long.  
Service:  
Size:  
Ownership: PV  
Use: PV  
Elevation: R  
Telephone: 213/614-2771

**LOS ANGELES**

General Office Building Heliport  
 Lat. 34-03-27Long. 118-14-55  
 Service: L,WS  
 Fuels:  
 Size: 20' x 20'  
 Ownership: PU  
 Use: PV  
 Elevation: R  
 Telephone: 213/481-4211

**LOS ANGELES**

Hotel New Otani Los Angeles  
 Helistop  
 Lat. 34-03-04Long. 118-14-30  
 Service:  
 Size: 50' x 50' asphalt  
 Ownership: PV  
 Use: PV  
 Elevation: R  
 Telephone: 213/629-1200

**LOS ANGELES**

Jay Stephen Hooper Memorial  
 Heliport  
 150 North Los Angeles Street  
 90012  
 Lat. 34-03-16Long. 118-13-42  
 Service:  
 Size: 600' x 210'  
 concrete  
 Ownership: PU  
 Use: PV  
 Elevation: G  
 Telephone: 213/485-2600

**LOS ANGELES**

KABC Radio Heliport  
 3321 South La Cienega  
 Boulevard 90016  
 Lat. 34-01-38Long. 118-22-20  
 Service: M  
 Fuels:  
 Size: 30' x 30'  
 Ownership: PV  
 Use: PV  
 Elevation: G  
 Telephone: 213/663-3311

**LOS ANGELES**

Kaiser Permanente Helistop  
 4867 Sunset Boulevard 90027  
 Lat. 34-05-57Long. 118-17-44  
 Service:  
 Size: 65' x 65' concrete  
 Ownership: PV  
 Use: PV  
 Elevation: G  
 Telephone: 213/667-4011

**LOS ANGELES**

Kirkeby Center Building Heliport  
 10889 Wilshire Boulevard 90024  
 Lat. 34-03-32Long. 118-26-34  
 Service: L  
 Fuels:  
 Size: 36' x 43'  
 Ownership: PV  
 Use: PV  
 Elevation: R  
 Telephone: 213/879-1070

**LOS ANGELES**

LA County Sheriff-Men's  
 Detention Center Heliport  
 211 West Temple Street 90012  
 Lat. 34-03-37Long. 118-13-46  
 Service: L,WS  
 Fuels:  
 Size: 48' x 48'  
 Ownership: PU  
 Use: PV  
 Elevation: R  
 Telephone: 213/421-2701

**LOS ANGELES**

LA County Sheriff-SEB Heliport  
 Lat. 34-02-08Long. 118-09-27  
 Service: M,WS  
 Fuels:  
 Size: 50' x 50'  
 Ownership: PU  
 Use: PV  
 Elevation: G  
 Telephone: 213/421-2701

**LOS ANGELES**

LA County Sheriff-Training  
 Academy  
 211 West Temple Street 90012  
 Lat. 34-03-04Long. 118-10-06  
 Service:  
 Size: 56' x 108'  
 Ownership: PU  
 Use: PV  
 Elevation: G  
 Telephone: 213/421-2701

**LOS ANGELES**

LAPD Central Facilities Unit  
 Heliport  
 251 East Sixth Street 90012  
 Lat. 34-02-36Long. 118-14-46  
 Service: L,M,WS  
 Fuels:  
 Size: 40' x 70'  
 Ownership: PU  
 Use: PV  
 Elevation: G  
 Telephone: 213/485-2600

**LOS ANGELES**

LAPD Parker Center Heliport  
 200 North Main Street 90012  
 Lat. 34-03-08Long. 118-04-25  
 Service: L,M,WS  
 Fuels:  
 Size: 30' x 40'  
 Ownership: PU  
 Use: PV  
 Elevation: R  
 Telephone: 213/485-2600

**LOS ANGELES**

LAPD Wilshire Heliport  
 200 North Main Street 90012  
 Lat. 34-02-49Long. 118-20-30  
 Service: L,M,WS  
 Fuels:  
 Size: 40' x 50'  
 Ownership: PU  
 Use: PV  
 Elevation: G  
 Telephone: 213/485-2600

**LOS ANGELES**

Litton Industries Heliport  
 Lat. 34-10-07Long. 118-35-37  
 Service:  
 Size: 300' x 300' turf  
 Ownership: PV  
 Use: PV  
 Elevation: G  
 Telephone: 213/715-2270

**LOS ANGELES**

Los Angeles City Fire Station  
 Heliport  
 Lat. 34-07-36Long. 118-24-22  
 Service: L,M,WS  
 Fuels:  
 Size: 20' x 20'  
 Ownership: PU  
 Use: PV  
 Elevation: G  
 Telephone: 213/485-6093

**LOS ANGELES**

Los Angeles International Airport/  
 Heliport  
 No. 1 World Way 90009  
 Lat. 33-56-32Long. 118-24-23  
 Service:  
 Size: 25' x 25' & 60' x  
 60' concrete  
 Ownership: PU  
 Use: PU  
 Elevation: G  
 Telephone: 213/646-4267

**LOS ANGELES**

Los Angeles Police Department  
 Heliport  
 200 North Main Street  
 Lat. 34-02-36Long. 118-14-46  
 Service:  
 Size: 105' x 205'  
 Ownership: LG  
 Use: PD  
 Elevation: R  
 Telephone:

**LOS ANGELES**

Merle Norman-Building 3  
 9130 Bellanca Avenue 90045  
 Lat. 33-57-14Long. 118-30-44  
 Service: L,M,WS  
 Fuels:  
 Size: 65' x 65'  
 Ownership: PV  
 Use: PV  
 Elevation: R  
 Telephone: 213/641-3000

**LOS ANGELES**

Occidental Life Insurance  
 Company Heliport  
 1150 South Olive Street 90017  
 Lat. 34-02-20Long. 118-15-48  
 Service: L,M,WS  
 Fuels:  
 Size: 35' x 35'  
 Ownership: PV  
 Use: PV  
 Elevation: R  
 Telephone: 213/748-8111

**LOS ANGELES**

Operating Engineers Pension  
 Trust Helistop  
 3055 Wilshire Boulevard 90010  
 Lat. 34-03-43Long. 118-17-25  
 Service:  
 Size: 40' x 40' concrete  
 Ownership: PV  
 Use: PV  
 Elevation: G  
 Telephone: 213/387-7378

**LOS ANGELES**

Pacific Electric Building Helistop  
 610 South Main Street 90014  
 Lat. 34-02-40Long. 118-14-54  
 Service:  
 Size: 28' x 20' concrete  
 Ownership: PV  
 Use: PV  
 Elevation: R  
 Telephone: 213/629-6675

**LOS ANGELES**

Pacific Telephone Helistop  
 Lat. 34-03-20Long. 118-15-38  
 Service:  
 Size: 62' x 35' concrete  
 Ownership: PV  
 Use: PV  
 Elevation: R  
 Telephone: 714/974-9010

# CALIFORNIA

## LOS ANGELES

Rockwell International Al Cango  
Park B/2 Helistop  
Lat. 34-14-01Long. 118-35-10  
Service:  
Size: 40' x 40' concrete  
Ownership: PV  
Use: PV  
Elevation:  
Telephone: 213/647-5327

## LOS ANGELES

Security Pacific National Bank  
Helicopter  
333 South Hope  
Lat. 34-03-13Long. 118-15-13  
Service: L,WS  
Size: 65' x 65'  
Ownership: PV  
Use: PV  
Elevation: R  
Telephone: 213/613-6023

## LOS ANGELES

Sunset-Glendale Helistop  
1100 Glendale Boulevard 90026  
Lat. 34-04-40Long. 118-15-31  
Service:  
Size: 100' x 70' concrete  
Ownership: PV  
Use: PV  
Elevation: G  
Telephone: 213/484-8880

## LOS ANGELES

Temple Station HGFDR Sheriffs  
Lat. 34-31-00Long. 118-41-00  
Service: WS  
Fuels:  
Size: 57' x 65'  
Ownership: PV  
Use: PV  
Elevation: G  
Telephone: 213/421-2701

## LOS ANGELES

Terminal Annex Helicopter  
900 North Alameda Street 90052  
Lat. 34-03-29Long. 118-14-05  
Service:  
Size: 405' x 134' asphalt  
Ownership: PV  
Use: PV  
Elevation: G  
Telephone: 213/688-2285

## LOS ANGELES

The Westin Bonaventure Hotel  
Helistop  
5th & Figueroa Streets 90071  
Lat. 34-03-10Long. 118-15-18  
Service:  
Size: 50' x 50' concrete  
Ownership: PV  
Use: PV  
Elevation: G  
Telephone: 213/624-1000

## LOS ANGELES

Los Angeles Police Dept.  
Wilshire Area Helistop  
4861 West Venice Blvd. 90019  
Lat. 34-02-49Long. 118-20-30  
Service:  
Size: 50' x 40' concrete  
Ownership: PU  
Use: PV  
Elevation: R  
Telephone: 213/485-2600  
Radio Freq. UHF:  
VHF: F 122.75

## LOS ANGELES

The Wilshire Thayer Helistop  
10550 Wilshire Boulevard 90024  
Lat. 34-03-45Long. 118-25-54  
Service:  
Size: 50' x 50' concrete  
Ownership: PV  
Use: PV  
Elevation: R  
Telephone: 213/474-0400

## LOS ANGELES

Transamerica Center Helicopter  
1150 South Olive Street 90015  
Lat. 34-02-23Long. 118-13-39  
Service:  
Size: 36' x 36' concrete  
Ownership: PV  
Use: PV  
Elevation:  
Telephone: 213/742-2671

## LOS ANGELES

UCLA Health Sciences Center  
Helicopter  
Sunset Boulevard & Belagio Drive  
Lat. 34-03-54Long. 118-26-30  
Service: L,M,WS  
Fuels:  
Size: 40' x 40'  
Ownership: PU  
Use: PV  
Elevation: R  
Telephone: 213/825-0689

## LOS ANGELES

Van Nuys County Court  
211 West Temple 90112  
Lat. 34-11-00Long. 118-26-48  
Service:  
Size: 50' x 50' concrete  
Ownership: PU  
Use: PV  
Elevation: R  
Telephone: 213/421-2701

## LOS ANGELES

Venice Station Helicopter  
Lat. 33-59-00Long. 118-25-00  
Service: L,M,WS  
Fuels:  
Size: 38' x 47'  
Ownership: LG  
Use: PV  
Elevation: R  
Telephone:

## LOS ANGELES

West Hollywood Sheriff  
Substation  
720 North San Vicente Boulevard  
90064  
Lat. 34-04-30Long. 118-23-30  
Service: L,M,WS  
Fuels:  
Size: 48' x 48'  
Ownership: PV  
Use: PV  
Elevation: G  
Telephone: 213/421-2701

## LOS ANGELES

West Valley Station Helicopter  
Lat. 34-11-00Long. 118-32-00  
Service: L,M  
Fuels:  
Size: 180' x 175'  
Ownership: PD  
Use: PV  
Elevation: G  
Telephone: 213/485-2600

## LOS GATOS

Alma Fire Station Helicopter  
19650 Santa Cruz Highway  
95030  
Lat. 37-11-00Long. 121-59-00  
Service: F,WS  
Fuels:  
Size: 67' x 38'  
Ownership: LG  
Use: PV  
Elevation: G  
Telephone: 408/354-5050

## MALIBU

Anacapa View Estates Helicopter  
31334 Anacapa View Drive 90265  
Lat. 34-02-30Long. 118-51-08  
Service:  
Size: 65' x 65' turf  
Ownership: PV  
Use: PV  
Elevation:  
Telephone: 213/457-2491

## MALIBU

Camp 8  
Lat. 34-44-00Long. 118-47-00  
Service:  
Size: 20' x 48'  
Ownership:  
Use:  
Elevation: G  
Telephone: 213/899-2556

## MALIBU

Hughes Malibu Helicopter  
Highway 101 & Malibu Canyon  
Road  
Lat. 34-02-40Long. 118-41-35  
Service: WS  
Fuels:  
Size: 20' x 20'  
Ownership: PV  
Use: PV  
Elevation: G  
Telephone: 213/391-0711

## MALIBU

Malibu Administration Center  
Helicopter  
Los Angeles County  
Lat. 34-02-14Long. 118-41-14  
Service: F,L  
Fuels:  
Size: 30' x 40'  
Ownership: LG  
Use: PV  
Elevation: R  
Telephone: 213/456-6481

## MCCLOUD

Ash Creek Ranger Station  
Helicopter  
Lat. 41-15-40Long. 121-57-00  
Service: M  
Fuels:  
Size: 16' x 16'  
Ownership: PU  
Use: PV  
Elevation: G  
Telephone: 916/964-2749

## MERCED

Flying Ranch Helicopter  
Lat. 37-13-55Long. 120-28-40  
Service:  
Size: 50' x 60'  
Ownership: PV  
Use: PV  
Elevation: R  
Telephone: 213/421-5966



**MOORPARK**

SCE Moorpark Substation  
Heliport  
Lat. 34-16-46Long. 118-54-07  
Service:  
Size: 20' x 20' asphalt  
Ownership: PV  
Use: PV  
Elevation: G  
Telephone: 714/597-1881

**NEVADA CITY**

Bowman Lake Heliport  
Lat. 39-26-57Long. 120-39-17  
Service:  
Size: 50' x 50'  
Ownership: PV  
Use: PV  
Elevation: G  
Telephone: 916/273-6185

**NEVADA CITY**

Lake Spaulding Dam Heliport  
Lat. 39-19-33Long. 120-38-32  
Service:  
Size: 15' x 25'  
Ownership: PV  
Use: PV  
Elevation: G  
Telephone: 916/885-2431

**NEWBURY PARK**

Kubozono Ranch Heliport  
Lat. 34-09-29Long. 118-55-01  
Service: WS  
Fuels:  
Size: 100' x 100' asphalt  
Ownership: PV  
Use: PV  
Elevation: G  
Telephone: 213/478-3231

**NEWBURY PARK**

Rockwell International Science  
Center  
Lat. 34-11-00Long. 118-54-00  
Service:  
Size: 40' x 40'  
Ownership: PV  
Use: PV  
Elevation: G  
Telephone:

**NEWHALL**

County Fire Department 123  
Lat. 34-23-00Long. 118-24-47  
Service: L  
Fuels:  
Size: 50' x 50'  
Ownership: PV  
Use: PV  
Elevation: G  
Telephone: 213/899-2550

**NEWHALL**

LA County Sheriff Department  
Heliport  
24238 North San Fernando Road  
Lat. 34-28-00Long. 118-35-00  
Service:  
Size:  
Ownership: LG  
Use: SD  
Elevation: G  
Telephone:

**NEWHALL**

Newhall Sheriffs Heliport  
Lat. 34-24-56Long. 118-33-00  
Service: L,M,WS  
Fuels:  
Size: 48' x 50'  
Ownership: LG  
Use: PV  
Elevation: R  
Telephone: 213/421-2701

**NEWHALL**

SCE Pardue Substation Helistop  
Lat. 34-26-19Long. 118-34-42  
Service: M,WS  
Fuels:  
Size: 40' x 40'  
Ownership: PV  
Use: PV  
Elevation: G  
Telephone: 213/572-2425

**NEWHALL**

Wayside Sheriffs Heliport  
Lat. 34-27-47Long. 118-35-30  
Service: F,WS  
Fuels:  
Size: 20' x 20'  
Ownership: LG  
Use: PV  
Elevation: G  
Telephone: 213/421-2701

**OJAI**

Ojai Honor Farm Heliport  
Lat. 34-25-00Long. 119-17-00  
Service: L,WS  
Fuels:  
Size: 98' x 76'  
Ownership: SD  
Use: PV  
Elevation: G  
Telephone:

**OLD RIVER**

Rossi Farm Heliport  
Lat. 35-16-05Long. 119-06-30  
Service: F  
Fuels:  
Size: 30' x 80'  
Ownership: PV  
Use: PV  
Elevation: G  
Telephone: 805/831-3324

**ORANGE**

Communications Heliport  
Lat. 33-46-57Long. 117-53-14  
Service: L,M,WS  
Fuels:  
Size: 45' x 45'  
Ownership: PV  
Use: PV  
Elevation: R  
Telephone: 714/834-5362

**PACOIMA**

Barton County Fire Department  
Heliport  
Lat. 34-15-27Long. 118-24-16  
Service: F,L,M,WS  
Fuels:  
Size: 120' x 450'  
Ownership: PU  
Use: PV  
Elevation: G  
Telephone: 213/899-2556

**PALCENTIA**

Brians Chuchua's Jeep  
776 Placentia Avenue 92670  
Lat. 33-51-40Long. 117-52-53  
Service: M,WS  
Fuels:  
Size: 24' x 24'  
Ownership: PV  
Use: PV  
Elevation: G  
Telephone: 714/879-5337

**PALM DESERT**

Kathy's Trail Heliport  
Lat. 33-41-10Long. 116-23-42  
Service:  
Size: 30' x 30'  
Ownership: PV  
Use: PV  
Elevation: G  
Telephone: 714/293-7461

**PALM DESERT**

Kelly Helistop  
Lat. 33-41-10Long. 116-23-42  
Service: WS  
Fuels:  
Size: 200' x 100' turf  
Ownership: PV  
Use: PV  
Elevation: G  
Telephone: 714/298-7266

**PALOS VERDES**

Northrop Heliport  
Crest Road  
Lat. 33-46-38Long. 118-23-15  
Service: L  
Fuels:  
Size: 65' x 65'  
Ownership: PV  
Use: PV  
Elevation: G  
Telephone: 213/970-3750

**PASADENA**

Los Angeles Fire Station 66  
Heliport  
Lat. 34-07-36Long. 118-24-22  
Service:  
Size: 20' x 20'  
Ownership: PU  
Use: PV  
Elevation: G  
Telephone: 213/899-2556

**PASADENA**

Pasadena Camp #2 Heliport  
Lat. 34-11-00Long. 118-10-00  
Service: M  
Fuels:  
Size: 300' x 150'  
Ownership: PU  
Use: PV  
Elevation: G  
Telephone:

**PASADENA**

Pasadena Parking Rt  
Lat. 34-26-00Long. 118-34-00  
Service: L,M,WS  
Fuels:  
Size: 66' x 66'  
Ownership:  
Use:  
Elevation: R  
Telephone: 213/577-4625

# CALIFORNIA

## PASADENA

Pasadena Police Heliport  
Lat. 34-10-50Long. 118-10-15  
Service: F,L,M,WS  
Fuels:  
Size: 50' x 70'  
Ownership: PU  
Use: PD  
Elevation: G  
Telephone: 213/577-4625

## PASO ROBLES

Wallace Machinery Heliport  
Lat. 35-38-50Long. 120-39-16  
Service: WS  
Fuels:  
Size: 77' x 95'  
Ownership: PV  
Use: PV  
Elevation: G  
Telephone:

## PAYNES CREEK

Lyman Springs Heliport  
Lat. 40-18-36Long. 121-46-00  
Service: M,WS  
Fuels:  
Size: 60' x 57'  
Ownership: PV  
Use: PV  
Elevation: G  
Telephone: 916/527-2231

## PERRIS

SCE Perris District Helistop  
Lat. 33-46-53Long. 117-13-12  
Service:  
Size: 65' x 65' asphalt  
Ownership: PV  
Use: PV  
Elevation: G  
Telephone: 213/915-3512

## PLACERVILLE

El Dorado Service Center Heliport  
Lat. 38-41-42Long. 120-49-34  
Service: M,WS  
Fuels:  
Size: 60' x 60'  
Ownership: PV  
Use: PV  
Elevation: G  
Telephone: 916/622-6100

## PLACERVILLE

Fresh Pond Heliport  
El Dorado County  
Lat. 38-45-36Long. 120-32-08  
Service:  
Size: 60' x 90'  
Ownership: PU  
Use: PV  
Elevation: G  
Telephone: 916/644-2013

## PLACERVILLE

Pacific Gas & Electric Camp 5  
Lat. 38-45-56Long. 120-32-28  
Service: M  
Fuels:  
Size: 60' x 40'  
Ownership: PV  
Use: PV  
Elevation: G  
Telephone: 916/622-6110

## PLANADA

John Myers Heliport  
Lat. 37-21-31Long. 120-17-37  
Service:  
Size: 27' x 60'  
Ownership: PV  
Use: PV  
Elevation: G  
Telephone: 213/426-5966

## POLLOCK PINES

Fresh Pond Helistop  
P.O. Box 155 95726  
Lat. 38-45-37Long. 120-32-07  
Service:  
Size: 100' x 65' turf  
Ownership: PU  
Use: PV  
Elevation: G  
Telephone: 916/452-3211

## POMONA

Pomona Police Department  
Heliport  
Lat. 34-03-00Long. 117-47-00  
Service: L,M  
Fuels:  
Size: 65' x 72'  
Ownership: LG  
Use: PU  
Elevation: G  
Telephone:

## POMONA

Pomona Superior Court Heliport  
Lat. 34-04-00Long. 117-44-00  
Service:  
Size: 67' x 67'  
Ownership: LG  
Use: PV  
Elevation: R  
Telephone:

## QUINCY

Quincy Helitrack Base Heliport  
159 Laurence Street 95971  
Lat. 39-58-30Long. 120-56-20  
Service:  
Size: 100' x 100'  
Ownership: PU  
Use: PV  
Elevation: G  
Telephone: 916/283-2050

## RAVENDALE

Ravendale BLM Heliport  
Lat. 40-44-30Long. 120-19-20  
Service: M  
Fuels:  
Size: 20' x 20'  
Ownership: PU  
Use: PV  
Elevation: G  
Telephone: 416/257-5579

## RICHMOND

University of California -  
Richmond Heliport  
1301 546th Street 94804  
Lat. 37-54-50Long. 122-19-53  
Service:  
Size: 50' x 50'  
Ownership: PU  
Use: PV  
Elevation: G  
Telephone: 415/562-7807

## RIVERSIDE

City Hall Heliport 92522  
Lat. 33-58-00Long. 117-22-00  
Service: M,WS  
Fuels:  
Size: 72' x 72'  
Ownership: LG  
Use: PU  
Elevation: R  
Telephone: 714/787-7461

## RIVERSIDE

El Yeager Construction Company  
Heliport  
Lat. 34-01-09Long. 117-23-06  
Service: M,WS  
Fuels:  
Size: 100' x 100'  
Ownership: PV  
Use: PV  
Elevation: G  
Telephone: 714/684-5360

## RUTHERFORD

River Meadow Farm Heliport  
Lat. 38-27-43Long. 122-24-49  
Service:  
Size: 65' x 65' turf  
Ownership: PV  
Use: PV  
Elevation:  
Telephone: 415/391-4150

## SAN BERNARDINO

Fire Orange Heliport  
456 North Mountain View  
Lat. 34-05-27Long. 117-17-23  
Service: M  
Fuels:  
Size: 70' x 70'  
Ownership: PU  
Use: PV  
Elevation: G  
Telephone: 714/383-5286

## SAN BERNARDINO

San Bernardino County Heliport  
Lat. 34-06-00Long. 117-15-00  
Service: M  
Fuels:  
Size: 50' x 60'  
Ownership: PV  
Use: PV  
Elevation: G  
Telephone: 714/383-2437

## SAN BERNARDINO

SCE Eastern Division Helistop  
Lat. 34-06-20Long. 117-21-03  
Service: WS  
Fuels:  
Size: 65' x 65' asphalt  
Ownership: PV  
Use: PV  
Elevation: G  
Telephone: 714/597-1881

## SAN DIEGO

General Dynamics Heliport  
5001 Kearny Viela Road  
Lat. 32-50-00Long. 117-08-00  
Service:  
Size: 75' x 75'  
Ownership: PV  
Use: PV  
Elevation: G  
Telephone:

**SAN DIEGO**

KGTV Channel 10 Heliport  
 Lat. 32-43-11Long. 117-05-48  
 Service: M,WS  
 Fuels:  
 Size: 60' x 60'  
 Ownership: PV  
 Use: PV  
 Elevation: G  
 Telephone: 619/237-1010

**SAN DIMOS**

William Archibald Helistop  
 444 East Bonita Avenue 91773  
 Lat. 34-06-15Long. 117-47-58  
 Service: WS  
 Fuels:  
 Size: 100' x 100'  
 concrete  
 Ownership: PU  
 Use: PV  
 Elevation:  
 Telephone: 714/599-1267

**SAN FRANCISCO**

China Basin  
 Lat. 37-47-47Long. 122-23-08  
 Service: M,WS  
 Fuels:  
 Size: 150' x 150'  
 Ownership: PU  
 Use: PV  
 Elevation: G  
 Telephone: 415/495-6565

**SAN FRANCISCO**

Commodore Heliport  
 Pier 43  
 Lat. 37-38-39Long. 122-24-49  
 Service: M,WS  
 Fuels:  
 Size: 50' x 50'  
 Ownership: PV  
 Use: PV  
 Elevation: R  
 Telephone: 415/332-4482

**SAN FRANCISCO**

Golden Gate Heliport  
 Lat. 37-46-44Long. 120-23-10  
 Service: M,WS  
 Fuels:  
 Size: 65' x 65'  
 Ownership: PU  
 Use: PV  
 Elevation: G  
 Telephone: 415/495-3333

**SAN FRANCISCO**

Hall of Justice Heliport  
 850 Bryant Street 94103  
 Lat. 37-46-30Long. 122-24-15  
 Service:  
 Size: 100' x 60' asphalt  
 Ownership: PU  
 Use: PV  
 Elevation: G  
 Telephone: 415/553-1555

**SAN FRANCISCO**

Pier 46A Heliport  
 Lat. Long.  
 Service: L  
 Fuels:  
 Size: 300' x 80'  
 Ownership: LG  
 Use: PV  
 Elevation: G  
 Telephone:

**SAN FRANCISCO**

Police Pistol Range Helistop  
 Lat. 37-43-10Long. 122-29-52  
 Service: WS  
 Fuels: , 13  
 Size:  
 Ownership: PU  
 Use: PV  
 Elevation: G  
 Telephone: 415/553-1200

**SAN JACINTO**

LPC CALAC  
 Lat. 33-51-14Long. 116-57-57  
 Service:  
 Size: 95' x 95'  
 Ownership: PV  
 Use: PV  
 Elevation: G  
 Telephone: 213/847-6607

**SAN JOSE**

Almaden Vineyards Heliport  
 Lat. 37-14-45Long. 121-53-00  
 Service: WS  
 Fuels:  
 Size: 35' x 35'  
 Ownership: PV  
 Use: PV  
 Elevation: G  
 Telephone: 408/269-1312

**SAN JOSE**

Flea Port Helistop  
 12000 Berry Essa Road 95133  
 Lat. 37-22-25Long. 121-52-45  
 Service: WS  
 Fuels:  
 Size: 300' x 100' turf  
 Ownership: PV  
 Use: PV  
 Elevation:  
 Telephone: 408/289-1550

**SAN JOSE**

Smith Creek Fire Station Heliport  
 Lat. 36-59-26Long. 121-58-54  
 Service: WS  
 Fuels:  
 Size: 25' x 25'  
 Ownership: PV  
 Use: PV  
 Elevation: G  
 Telephone: 408/354-5050

**SAN MARCOS**

Singer Company-Kearfott Division  
 Heliport  
 Lat. 33-08-00Long. 117-12-00  
 Service: M  
 Fuels:  
 Size: 75' x 75'  
 Ownership: PV  
 Use: PV  
 Elevation: G  
 Telephone:

**SAN PEDRO**

Terminal Island Heliport  
 Lat. 33-44-00Long. 118-16-00  
 Service: WS  
 Fuels:  
 Size: 65' x 65'  
 Ownership: FD  
 Use: PV  
 Elevation: G  
 Telephone:

**SAN RAPHAEL**

San Raphael Heliport 94901  
 Lat. 37-56-48Long. 122-29-10  
 Service: L,M,WS  
 Fuels:  
 Size: 55' diameter  
 (3 pads)  
 Ownership: PV  
 Use: PU  
 Elevation: G  
 Telephone: 415/456-2712

**SANGER**

Sanger Heliport  
 210 South Academy Street 93657  
 Lat. 36-43-56Long. 119-33-13  
 Service: L,M,WS  
 Fuels:  
 Size: 25' x 25'  
 Ownership: PU  
 Use: PV  
 Elevation: G  
 Telephone: 209/233-5838

**SANTA ANA**

Albalisa Dinner Playhouse  
 Helistop  
 3503 Harbor Boulevard 92704  
 Lat. 33-46-01Long. 117-55-00  
 Service:  
 Size: 50' x 50' gravel  
 Ownership: PV  
 Use: PV  
 Elevation: G  
 Telephone: 714/979-7550

**SANTA ANA**

First Interstate Bank Helistop  
 1010 North Main Street 92701  
 Lat. 33-45-13Long. 117-52-01  
 Service:  
 Size: 40' x 40' concrete  
 Ownership: PV  
 Use: PV  
 Elevation: R  
 Telephone: 714/835-8494

**SANTA ANA**

Security Pacific National Bank  
 Lat. Long.  
 Service: L,M  
 Fuels:  
 Size: 63' x 65'  
 Ownership: PV  
 Use: PV  
 Elevation: R  
 Telephone: 714/979-7550

**SANTA BARBARA**

Exxon Santa YNG Vessel Heliport  
 Lat. 34-24-17Long. 120-05-59  
 Service:  
 Size: 60' x 60' mats  
 Ownership: PV  
 Use: PV  
 Elevation: R  
 Telephone: 805/654-6800

**SANTA BARBARA**

Platform OCS - PO188 Hondo  
 Helistop  
 Lat. 34-23-26Long. 120-07-13  
 Service: WS  
 Fuels:  
 Size: 60' x 60' mats  
 Ownership: PV  
 Use: PV  
 Elevation: G  
 Telephone: 805/654-6800

## CALIFORNIA

### SANTA MARIA

Wallace Machinery Heliport  
1306 East Creston 93459  
Lat. 34-58-07 Long. 125-25-30  
Service: WS  
Fuels:  
Size: 40' x 40'  
Ownership: PV  
Use: PV  
Elevation: R  
Telephone: 805/925-8611

### SANTA SUSANA

Rocketdyne Division Heliport  
Lat. 34-14-00 Long. 118-41-00  
Service:  
Size: 75' x 75'  
Ownership: PV  
Use: PV  
Elevation: G  
Telephone:

### SAUGUS

Los Angeles County Fire  
Department #4  
Lat. 34-34-00 Long. 118-27-00  
Service: F,L,WS  
Fuels:  
Size: 25' x 25'  
Ownership: LG  
Use: PV  
Elevation: G  
Telephone:

### SAUGUS

Los Angeles County Fire  
Department Camp 11  
Lat. 34-26-00 Long. 118-17-00  
Service: WS  
Fuels:  
Size: 36' x 58'  
Ownership: LG  
Use: PV  
Elevation: G  
Telephone:

### SAUGUS

Los Angeles County Fire  
Department #107  
Lat. 34-25-00 Long. 118-27-00  
Service:  
Size: 50' x 50'  
Ownership: LG  
Use: PV  
Elevation: G  
Telephone:

### SAUSALITO

Commodore Center Heliport  
2 Miles Northwest of City  
Lat. 37-52-45 Long. 122-30-45  
Service: F,L,M,WS  
Fuels:  
Size: 100' x 100'  
Ownership: PV  
Use: PU  
Elevation: G  
Telephone: 415/562-7807

### SEAL BEACH

RI Seal Beach B/80 Heliport  
Lat. 33-45-25 Long. 118-05-12  
Service:  
Size: 40' x 40'  
Ownership: PV  
Use: PV  
Elevation: R  
Telephone: 213/647-5327

### SEAL BEACH

RI Seal Beach Heliport  
Lat. 33-45-27 Long. 118-05-10  
Service:  
Size: 40' x 40'  
Ownership: PV  
Use: PV  
Elevation: G  
Telephone: 213/647-5327

### SEAL BEACH

Seal Beach NR GL  
Lat. 33-27-00 Long. 118-10-00  
Service: WS  
Fuels:  
Size: 67' x 67'  
Ownership: PV  
Use: PV  
Elevation: G  
Telephone: 213/647-5327

### SELMA

The Parts Depot Heliport  
10273 South Golden State 93662  
Lat. 36-39-45 Long. 119-43-05  
Service: M,WS  
Fuels:  
Size: 65' x 65'  
Ownership: PV  
Use: PV  
Elevation: G  
Telephone: 209/896-4040

### SIMI VALLEY

RJ Santa Susana Helistop  
Lat. 34-14-16 Long. 118-41-43  
Service: WS  
Fuels:  
Size: 146' x 124' asphalt  
Ownership: PV  
Use: PV  
Elevation: G  
Telephone: 213/647-5327  
Radio Freq. UHF:  
VHF: F 123.075

### SOUTH LAKE TAHOE

Heavenly Valley Heliport  
Lat. 38-55-00 Long. 119-57-30  
Service: WS  
Fuels:  
Size: 25' x 37'  
Ownership: PV  
Use: PV  
Elevation: G  
Telephone: 916/541-1330

### SOUTH PASADENA

California Title Building  
209 Fair Oaks Avenue 91030  
Lat. 34-07-26 Long. 118-08-59  
Service:  
Size: 36' x 36'  
Ownership: PV  
Use: PV  
Elevation: R  
Telephone: 213/441-2251

### STERLING CITY

Sterling City - Diamond Heliport  
Lat. 39-54-03 Long. 121-31-28  
Service:  
Size: 160' x 140'  
Ownership: PV  
Use: PV  
Elevation: G  
Telephone: 916/873-0530

### STOCKTON

Jones Heliport  
1111 Beyer Lane 95205  
Lat. 37-58-47 Long. 121-13-40  
Service: WS  
Fuels:  
Size: 65' x 65'  
Ownership: PV  
Use: PU  
Elevation: G  
Telephone: 209/931-3514

### STOCKTON

Pacific Gas Electric Heliport  
Lat. 37-59-15 Long. 121-17-05  
Service: L,M,WS  
Fuels:  
Size: 50' x 50'  
Ownership: PV  
Use: PV  
Elevation: G  
Telephone: 415/781-4211

### SUNLAND

Station 24 - County Fire  
Department Heliport  
Lat. 34-15-00 Long. 118-20-00  
Service: WS  
Fuels:  
Size: 70' x 70'  
Ownership: LG  
Use: PV  
Elevation: G  
Telephone:

### SUSANVILLE

Susanville Cdf Heliport  
Highway 36 West  
96130  
Lat. 40-25-40 Long. 120-40-00  
Service: WS  
Fuels:  
Size: 50' x 50'  
Ownership: PV  
Use: PV  
Elevation: G  
Telephone: 916/257-4174

### SYLMAR

Merle Norman Sylmar Heliport  
15180 Bledsoe Street 91342  
Lat. 34-18-18 Long. 118-27-49  
Service: M,WS  
Fuels:  
Size: 20' x 20'  
Ownership: PV  
Use: PV  
Elevation: G  
Telephone: 213/845-1796

### TEMPLETON

Hanson Ranch Heliport  
Lat. 35-32-45 Long. 120-45-30  
Service: F,WS  
Fuels:  
Size: 75' x 90'  
Ownership: PV  
Use: PV  
Elevation: G  
Telephone: 805/434-1432

### THOUSAND OAKS

Detention Camp 13 Sheriffs  
Heliport  
Lat. 34-05-00 Long. 118-52-00  
Service: WS  
Fuels:  
Size: 40' x 40'  
Ownership: LG  
Use: PV  
Elevation: G  
Telephone:

**THOUSAND OAKS**

Los Angeles County Fire  
Department Helistop  
Lat. 34-05-00 Long. 118-52-00  
Service: WS  
Fuels:  
Size: 150' x 60'  
concrete/turf  
Ownership: PU  
Use: PV  
Elevation:  
Telephone: 213/899-2556

**TORRANCE**

Cosmodyne Helistop  
2920 Columbia Street 90501  
Lat. 33-50-37 Long. 118-20-20  
Service: L,M,WS  
Fuels:  
Size: 40' x 40'  
Ownership: PV  
Use: PV  
Elevation: R  
Telephone: 213/320-5650

**TRENCH GULCH**

Trinity Mountain Helistop  
Lat. 40-49-30 Long. 122-40-00  
Service: M  
Fuels:  
Size: 16' x 16'  
Ownership: LG  
Use: PV  
Elevation: G  
Telephone: 916/623-2121

**TRINITY CENTER**

Coffee Creek Helistop  
Lat. 41-05-15 Long. 122-42-20  
Service: M  
Fuels:  
Size: 45' x 45'  
Ownership: LG  
Use: PV  
Elevation: G  
Telephone: 916/623-2121

**TUJUNGA**

Los Angeles County Fire  
Department Camp #15  
Lat. Long.  
Service:  
Size:  
Ownership: LG  
Use: PV  
Elevation: G  
Telephone:

**TULARE**

SCE San Joaquin Helistop  
Lat. 36-10-56 Long. 119-19-58  
Service:  
Size: 20' x 20' asphalt  
Ownership: PV  
Use: PV  
Elevation: G  
Telephone: 714/597-1881

**TUSTIN**

American Display Helistop  
1382 Valencia Avenue 92680  
Lat. 33-43-00 Long. 117-50-00  
Service:  
Size: 80' x 60' asphalt  
Ownership: PV  
Use: PV  
Elevation: G  
Telephone: 714/731-6901

**VALENCIA**

Newhall Sheriff's Station Helistop  
Lat. 34-24-00 Long. 118-33-00  
Service:  
Size: 50' x 50'  
Ownership: PU  
Use: PV  
Elevation: R  
Telephone:

**VALENCIA**

Rye Canyon Helistop  
Lat. 34-27-18 Long. 118-34-14  
Service: M,WS  
Fuels:  
Size: 20' x 20'  
Ownership: PV  
Use: PV  
Elevation: G  
Telephone: 213/847-6121

**VAN NUYS**

Van Nuys Municipal Court  
Helistop  
Lat. 34-10-00 Long. 118-26-00  
Service:  
Size:  
Ownership: PU  
Use: PV  
Elevation: R  
Telephone:

**VINA**

Vina Fire Station Helistop  
Highway 99 East 96092  
Lat. 39-56-00 Long. 112-02-00  
Service: F,M,WS  
Fuels:  
Size: 50' x 50'  
Ownership: LG  
Use: PV  
Elevation: G  
Telephone: 916/839-2121

**VISTA**

Vista Fire Department Helistop  
175 North Melrose Avenue 92083  
Lat. Long.  
Service: L,WS  
Fuels:  
Size: 60' x 60' concrete  
Ownership: PU  
Use: PV  
Elevation: G  
Telephone: 619/726-2144

**WATSONVILLE**

Alta Vista Helistop  
2666 Highway 1 95076  
Lat. 36-58-14 Long. 121-51-40  
Service: F,M,WS  
Fuels:  
Size: 75' x 72'  
Ownership: PV  
Use: PV  
Elevation: G  
Telephone: 408/688-9273

**WEST HOLLYWOOD**

West Hollywood Sheriff Station  
Helistop  
Lat. Long.  
Service:  
Size: 60' x 60'  
Ownership: PV  
Use: PV  
Elevation: R  
Telephone:

**WESTMINSTER**

SCE Hunting Beach Helistop  
Lat. 33-44-43 Long. 117-59-57  
Service:  
Size: 20' x 20'  
Ownership: PV  
Use: PV  
Elevation: G  
Telephone: 213/572-2425

**WOODLAND HILLS**

Prudential Helistop  
21261 Burbank Boulevard 91367  
Lat. Long.  
Service: WS  
Fuels:  
Size: 60' x 60' asphalt  
Ownership: PV  
Use: PV  
Elevation:  
Telephone: 213/992-3748

**WOODLAND HILLS**

Security Pacific National Bank  
12300 Victory Boulevard, Charge  
Card Center Helistop  
Lat. 34-11-00 Long. 118-35-00  
Service:  
Size: 40' x 40'  
Ownership: PV  
Use: PV  
Elevation: R  
Telephone:

**WOODLAND HILLS**

Warner Center Plaza One  
Helistop  
21600 Oxnard Street 91367  
Lat. 34-10-44 Long. 118-35-54  
Service:  
Size: 35' x 35' concrete  
Ownership: PV  
Use: PV  
Elevation:  
Telephone: 213/883-9100

**YREKA**

Lucas Logging  
Lat. 41-42-45 Long. 122-38-45  
Service: F,L  
Fuels:  
Size: 45' x 60'  
Ownership: PV  
Use: PV  
Elevation: G  
Telephone: 916/842-5763

**YUCAIPA**

Mill Creek Helistop  
State Highway 38  
Lat. 34-04-40 Long. 117-02-35  
Service: M,WS  
Fuels:  
Size: 18' x 18'  
Ownership: PU  
Use: PV  
Elevation: G  
Telephone: 714/794-1123

**YUCCA VALLEY**

SCE Yucca Valley  
Lat. 34-04-00 Long. 118-00-00  
Service: M,WS  
Fuels:  
Size: 50' x 50'  
Ownership: PV  
Use: PV  
Elevation: G  
Telephone: 213/572-2425

CALIFORNIA



A Bell 212 hovers over the Los Angeles, California City Hall rooftop heliport.



In California, a Hughes 500E lands at the office in the visitors parking/helipad.

**AURORA**

Heatheridge Heliport  
13673 East Iliff  
Lat. 39-40-31Long. 104-49-53  
Service:  
Size: 100' x 100' turf  
Ownership: PV  
Use: PV  
Elevation: G  
Telephone: 303/755-4407

**BASALT**

Basalt Microwave Helistop  
Lat. 39-22-32Long. 107-03-35  
Service:  
Size: 200' x 200' turf  
Ownership: PV  
Use: PV  
Elevation: G  
Telephone: 303/266-5731

**BOULDER**

IBM Building 910 Heliport  
Lat. 40-03-59Long. 105-12-28  
Service: WS  
Fuels:  
Size: 50' x 50' asphalt  
Ownership: PV  
Use: PV  
Elevation: R  
Telephone: 303/447-4646

**BOULDER**

IBM Plant Site Heliport  
Lat. 40-05-35Long. 105-11-38  
Service: WS  
Fuels:  
Size: 50' x 50' asphalt  
Ownership: PV  
Use: PV  
Elevation: G  
Telephone: 303/447-4646

**CLIFTON**

Century Equipment Company  
Heliport  
Lat. 39-05-10Long. 108-27-38  
Service:  
Size: 45' x 45' concrete  
Ownership: PV  
Use: PV  
Elevation: G  
Telephone: 801/262-5761

**DENVER**

Capri Motel Heliport  
84th & Interstate 25  
Lat. 39-51-10Long. 104-58-34  
Service:  
Size: 68' x 45'  
Ownership: PV  
Use: PV  
Elevation: G  
Telephone: 303/428-5041

**DENVER**

Channel 7 Heliport  
123 Speer Boulevard  
Lat. 39-43-31Long. 104-59-00  
Service: WS  
Fuels:  
Size: 23' x 23' concrete  
Ownership: PV  
Use: PV  
Elevation: R  
Telephone: 303/832-7777

**DENVER**

Convention Center  
Lat. 39-44-34Long. 105-59-55  
Service: L,WS  
Fuels:  
Size: 60' x 60' concrete  
Ownership: PU  
Use: PV  
Elevation: G  
Telephone: 303/893-8957

**DENVER**

Denver Federal Center Helistop  
Lat. 39-43-24Long. 105-06-37  
Service: WS  
Fuels:  
Size: 50' x 50'  
Ownership: US  
Use: PV  
Elevation: G  
Telephone: 303/234-2225

**DENVER**

Denver Police Heliport  
Speer & Champa  
Lat. 39-44-15Long. 104-59-30  
Service:  
Size: 50' x 50' concrete  
Ownership: PD  
Use: PD  
Elevation: G  
Telephone: 303/575-3401

**DENVER**

Denver Police Heliport, District 3  
York Street & Interstate 25  
Lat. 39-41-15Long. 104-57-33  
Service:  
Size: 60' x 60' turf  
Ownership: PD  
Use: PD  
Elevation: G  
Telephone: 303/575-3401

**DENVER**

Denver Technological Center  
Heliport  
South Interstate Highway 25  
Lat. 39-37-06Long. 104-53-38  
Service: WS  
Fuels:  
Size: 100' diameter  
Ownership: PV  
Use: PV  
Elevation: G  
Telephone: 303/773-1700

**DENVER**

Denver Water Department  
Heliport  
1600 West 12th Avenue  
Lat. 39-43-46Long. 105-00-32  
Service: WS  
Fuels:  
Size: 60' x 60' concrete  
Ownership: PV  
Use: PV  
Elevation: G  
Telephone: 303/623-2500

**DENVER**

Gates Rubber Company Heliport  
8601 Montview Boulevard  
Lat. 39-41-53Long. 104-59-12  
Service: WS  
Fuels:  
Size: 40' x 40' concrete  
Ownership: PV  
Use: PV  
Elevation: G  
Telephone: 303/388-6315

**DENVER**

Langley Heliport  
16801 Ecaley Avenue 80232  
Lat. 39-36-10Long. 104-44-30  
Service:  
Size: 90' x 90' turf  
Ownership: PV  
Use: PV  
Elevation: G  
Telephone: 303/287-5551

**DENVER**

Pepsi Cola Bottling Company  
Helistop  
3801 Brighton Boulevard 80216  
Lat. 39-46-33Long. 104-58-23  
Service: WS  
Fuels:  
Size: 90' x 90' asphalt  
Ownership: PV  
Use: PV  
Elevation: G  
Telephone: 303/292-9220

**DENVER**

Regency Heliport  
3900 Elati Street  
Lat. 39-46-14Long. 104-59-31  
Service:  
Size: 90' x 90' asphalt  
Ownership: PV  
Use: PV  
Elevation: G  
Telephone: 303/433-6131

**DURANGO**

Ah Wilderness Ranch Heliport  
Lat. 37-32-59Long. 107-46-36  
Service: WS  
Fuels:  
Size: 100' x 80' turf  
Ownership: PV  
Use: PV  
Elevation: G  
Telephone: 303/259-0153

**DURANGO**

Animas Air Park Rocky Mount  
Helicopters Heliport  
Lat. 37-12-11Long. 107-52-02  
Service: WS  
Fuels:  
Size: 100' x 75' asphalt  
Ownership: PV  
Use: PV  
Elevation: G  
Telephone: 303/247-0861

**DURANGO**

Missionary Ridge Microwave  
Heliport  
Lat. 35-21-53Long. 107-46-56  
Service:  
Size: 150' x 100' turf  
Ownership: PV  
Use: PV  
Elevation: G  
Telephone: 303/266-5731

**DURANGO**

Perrings Peak Microwave Heliport  
Lat. 37-17-26Long. 107-54-57  
Service:  
Size: 120' x 80' turf  
Ownership: PV  
Use: PV  
Elevation: G  
Telephone: 303/266-5731

# COLORADO

## DURANGO

Purgatory NR One Heliport  
Lat. 37-37-38Long. 107-48-12  
Service: WS  
Fuels:  
Size: 200' x 200' gravel  
Ownership: PV  
Use: PV  
Elevation: G  
Telephone:

## DURANGO

Tammeron Heliport  
Rammeron Resort 81301  
Lat. 37-29-50Long. 107-47-02  
Service: WS  
Fuels:  
Size: 200' x 80' gravel  
Ownership: PV  
Use: PV  
Elevation: G  
Telephone: 303/247-8801

## ELIZABETH

Elizabeth Fire Department  
Emergency Heliport  
381 Highway 86 80107  
Lat. 39-21-45Long. 104-35-45  
Service: WS  
Fuels:  
Size: 50' x 50'  
Ownership: LG  
Use: EM  
Elevation: G  
Telephone: 303/646-4040

## EMPIRE

Henderson Heliport  
Lat. 39-46-06Long. 105-50-51  
Service: WS  
Fuels:  
Size: 100' x 100' asphalt  
Ownership: PV  
Use: PV  
Elevation: G  
Telephone: 303/569-3221

## EMPIRE

Urad Mine Heliport  
Lat. 39-45-19Long. 105-49-35  
Service: WS  
Fuels:  
Size: 100' x 100' gravel  
Ownership: PV  
Use: PV  
Elevation: G  
Telephone: 303/569-3221

## EVERGREEN

Alpine Heliport  
Snyder Gulch Road 80439  
Lat. 39-41-15Long. 105-23-45  
Service: WS  
Fuels:  
Size: 120' x 100'  
concrete/gravel  
Ownership: PV  
Use: PV  
Elevation: G  
Telephone: 303/674-5626

## EVERGREEN

Ptarmigan Heliport  
Snyder Gulch Road 80439  
Lat. 39-41-15Long. 105-23-45  
Service: WS  
Fuels:  
Size: 120' x 100'  
concrete  
Ownership: PV  
Use: PV  
Elevation: G  
Telephone:

## FORT COLLINS

Fort Collins Airpark Helipad  
Lat. 40-35-00Long. 105-02-00  
Service:  
Size:  
Ownership: LG  
Use: PU  
Elevation: G  
Telephone:

## GLENDALE

Cheery Creek Townhouse  
Lat. 39-42-20Long. 104-56-20  
Service:  
Size: 150' x 100' turf  
Ownership: PV  
Use: PV  
Elevation: G  
Telephone: 303/757-3341

## GOLDEN

Lookout Mountain Parking Lot  
Heliport  
Lat. 39-44-04Long. 105-12-21  
Service: WS  
Fuels:  
Size: 20' x 20' concrete  
Ownership: PV  
Use: PV  
Elevation: G  
Telephone: 303/571-7294

## GOLDEN

Lookout Mountain Rooftop  
Heliport  
Lat. 39-44-08Long. 105-12-22  
Service: WS  
Fuels:  
Size: 40' x 32' concrete  
Ownership: PV  
Use: PV  
Elevation: R  
Telephone: 303/571-7294

## GOLDEN

Morton Heliport  
100 Cabrine Boulevard 80401  
Lat. 39-02-37Long. 105-14-41  
Service: WS  
Fuels:  
Size: 95' x 45' asphalt  
Ownership: PV  
Use: PV  
Elevation: G  
Telephone: 303/277-0651

## GOLDEN

Schwartzalder Heliport  
Lat. 34-52-50Long. 105-16-53  
Service: L,WS  
Fuels:  
Size: 120' x 60' asphalt  
Ownership: PV  
Use: PV  
Elevation: G  
Telephone: 303/642-3893

## GOLDEN

Table Mountain Rooftop Heliport  
Lat. 30-04-00Long. 105-21-00  
Service:  
Size: 40' x 32'  
Ownership: PV  
Use: PV  
Elevation: R  
Telephone: 303/571-7294

## GRAND JUNCTION

Engineer Heliport  
2516 Foresight Circle South  
81501  
Lat. Long.  
Service: WS  
Fuels:  
Size: 30' x 30' gravel  
Ownership: PV  
Use: PV  
Elevation: G  
Telephone: 303/245-5800

## GRAND JUNCTION

Northwest Pipeline Heliport  
Lat. 39-07-29Long. 108-39-17  
Service:  
Size: 60' x 40'  
asphalt/gravel  
Ownership: PV  
Use: PV  
Elevation: G  
Telephone: 303/242-0491

## GUNNISON

Gunnison Microwave Heliport  
Lat. 38-33-54Long. 106-54-34  
Service:  
Size: 200' x 200' turf  
Ownership: PV  
Use: PV  
Elevation: G  
Telephone: 303/266-5731

## HENDERSON

Adams County Helipad  
Lat. 39-55-31Long. 104-53-01  
Service: WS  
Fuels:  
Size: 50' x 50'  
Ownership: LG  
Use: PV  
Elevation: G  
Telephone: 303/659-6400

## INDIAN HILLS

Indian Hills (Fire Dept.) Heliport  
Lat. 39-38-12Long. 105-15-59  
Service:  
Size: 100' x 100' asphalt  
Ownership: FD  
Use: PV  
Elevation: G  
Telephone: 303/697-4511

## LAKEWOOD

Bancroft Fire District #1 Heliport  
3301 South Field Street  
Lat. 39-41-50Long. 105-03-56  
Service: L,WS  
Fuels:  
Size: 90' x 90' asphalt  
Ownership: FD  
Use: PV  
Elevation: G  
Telephone: 303/989-4307

## LAKEWOOD

Bancroft Fire Station Heliport #2  
Lat. 39-40-57Long. 105-05-55  
Service: L,WS  
Fuels:  
Size: 100' x 100' asphalt  
Ownership: FD  
Use: PV  
Elevation: G  
Telephone: 303/989-4307



**LAKEWOOD**

Ridgewood Realty Heliport  
 Lat. 39-43-26Long. 105-09-46  
 Service: WS  
 Fuels:  
 Size: 20' x 20' concrete  
 Ownership: PV  
 Use: PV  
 Elevation: G  
 Telephone: 303/278-2233

**LITTLETON**

J-M Ranch Helistop 1  
 Lat. 39-35-24Long. 105-10-03  
 Service: WS  
 Fuels:  
 Size: 60' x 60' turf  
 Ownership: PV  
 Use: PV  
 Elevation: G  
 Telephone: 303/321-1621

**LITTLETON**

Johns Manville Research Center  
 Heliport  
 12999 Deer Creek Canyon Road  
 Lat. 39-39-18Long. 105-06-44  
 Service: L,WS  
 Fuels:  
 Size: 60' x 60' asphalt  
 Ownership: PV  
 Use: PV  
 Elevation: G  
 Telephone: 303/321-1621

**LITTLETON**

Johns Manville Who Heliport  
 10999 Deer Creek Canyon Road  
 Lat. 39-33-22Long. 105-09-42  
 Service: WS  
 Fuels:  
 Size: 60' x 60'  
 Ownership: PV  
 Use: PV  
 Elevation: G  
 Telephone: 303/321-1621

**LONGMONT**

Denver Artec Heliport  
 Lat. 40-11-14Long. 105-07-34  
 Service:  
 Size: 50' x 50' turf  
 Ownership: US  
 Use: PV  
 Elevation: G  
 Telephone: 303/776-4100

**LOVELAND**

Brewer Heliport  
 1313 Nadine Court 80537  
 Lat. 40-33-00Long. 105-09-00  
 Service: WS  
 Fuels:  
 Size: 150' x 150' turf  
 Ownership: PV  
 Use: PV  
 Elevation: G  
 Telephone: 303/669-1591

**MACK**

Baxter Pass Microwave Heliport  
 Lat. 39-34-58Long. 108-56-42  
 Service:  
 Size: 300' x 300' turf  
 Ownership: PV  
 Use: PV  
 Elevation: G  
 Telephone: 303/266-5731

**MANCOS**

Madden Peak Microwave Heliport  
 Lat. 39-21-46Long. 108-09-06  
 Service:  
 Size: 350' x 200' turf  
 Ownership: PV  
 Use: PV  
 Elevation: G  
 Telephone: 303/266-5731

**MEAD**

Ag-Air Inc. Heliport  
 Lat. 40-12-20Long. 104-58-30  
 Service: WS  
 Fuels:  
 Size: 15' x 15' concrete  
 Ownership: PV  
 Use: PV  
 Elevation: G  
 Telephone: 303/776-8944

**MEEKER**

CB-1 Heliport  
 Lat. 39-48-30Long. 108-13-48  
 Service: WS  
 Fuels:  
 Size: 20' x 20' concrete  
 Ownership: PV  
 Use: PV  
 Elevation: R  
 Telephone: 303/242-8463

**MONTRORSE**

Department of Energy Operations  
 Center Heliport  
 Lat. 38-27-00Long. 107-52-00  
 Service:  
 Size: 60' x 60'  
 Ownership: PV  
 Use: PV  
 Elevation: R  
 Telephone: 303/249-4551

**MONTRORSE**

Montrose BLM Heliport  
 Lat. 38-27-30Long. 107-52-00  
 Service: WS  
 Fuels:  
 Size: 15' x 15' concrete  
 Ownership: PV  
 Use: PV  
 Elevation: G  
 Telephone: 303/249-7719

**MONTRORSE**

Thunderbird Helicopters Heliport  
 13328 6200 Road 81401  
 Lat. 38-29-56Long. 107-55-46  
 Service: WS  
 Fuels:  
 Size: 150' x 50' gravel  
 Ownership: PV  
 Use: PV  
 Elevation: G  
 Telephone: 303/249-7109

**MONTRORSE**

West Area Pwr Admin. Ops.  
 Center Helistop  
 1800 Rio Grande Avenue 81401  
 Lat. Long.  
 Service:  
 Size: 60' x 60' asphalt  
 Ownership: PV  
 Use: PV  
 Elevation: G  
 Telephone: 303/240-6200

**MONTRORSE**

Western Heliport  
 Rt. 3  
 Lat. 38-29-56Long. 107-55-46  
 Service: WS  
 Fuels:  
 Size: 150' x 50' gravel  
 Ownership: PV  
 Use: PV  
 Elevation: G  
 Telephone: 303/249-8696

**MORRISON**

Mt. Morrison Heliport  
 Top of Mt. Morrison, Police  
 Department  
 Lat. 39-40-09Long. 105-13-09  
 Service: WS  
 Fuels:  
 Size: 30' x 30' concrete  
 Ownership: PD  
 Use: PD  
 Elevation: G  
 Telephone: 303/575-3401

**PALISADE**

Lands End Microwave Heliport  
 Lat. 39-05-23Long. 108-13-30  
 Service:  
 Size: 350' x 200' turf  
 Ownership: PV  
 Use: PV  
 Elevation: G  
 Telephone: 303/266-5731

**PALISADE**

Palisade Microwave Heliport  
 Lat. 39-05-25Long. 108-15-38  
 Service:  
 Size: 400' x 250' turf  
 Ownership: PV  
 Use: PV  
 Elevation: G  
 Telephone: 303/266-5731

**PARACHUTE**

Colony Laboratory Heliport  
 Lat. 39-37-05Long. 108-06-22  
 Service: WS  
 Fuels:  
 Size:  
 Ownership: PV  
 Use: PV  
 Elevation: G  
 Telephone: 303/695-2201

**PARACHUTE**

Grand Valley Microwave Heliport  
 Lat. 39-25-37Long. 108-06-09  
 Service:  
 Size: 200' x 150' turf  
 Ownership: PV  
 Use: PV  
 Elevation: G  
 Telephone: 303/266-5731

**PARACHUTE**

Plant Site Heliport  
 Lat. 39-37-01Long. 108-07-39  
 Service: WS  
 Fuels:  
 Size: 175' x 175'  
 Ownership: PV  
 Use: PV  
 Elevation: G  
 Telephone: 303/695-2201

## COLORADO

### PARKER

Half Pint Ranch Heliport  
8032 East Ponderosa Lane  
Lat. 39-32-30Long. 104-43-30  
Service: WS  
Fuels:  
Size: 50' x 120' turf  
Ownership: PV  
Use: PV  
Elevation: G  
Telephone: 303/841-3657

### WINDSOR

Harris Marine Center Heliport  
Lat. 40-28-50Long. 104-59-36  
Service: WS  
Fuels:  
Size: 50' x 50' asphalt  
Ownership: PV  
Use: PV  
Elevation: R  
Telephone: 303/226-6000

### RANGELY

Rangely Compressor Heliport  
Lat. 40-02-05Long. 108-46-22  
Service:  
Size: 40' x 40' gravel  
Ownership: PV  
Use: PV  
Elevation: G  
Telephone: 303/675-8824

### RICO

Expectation Microwave Heliport  
Lat. 37-41-34Long. 108-03-57  
Service:  
Size: 100' x 50' gravel  
Ownership: PV  
Use: PV  
Elevation: G  
Telephone: 303/266-5731

### SALIDA

Pinnacle Exploration Heliport  
Lat. 38-24-00Long. 106-18-00  
Service:  
Size: 300' x 300' turf  
Ownership: PV  
Use: PV  
Elevation: G  
Telephone: 303/266-5731

### VICTOR

D. B. Smith Memorial Heliport  
Lat. 38-42-45Long. 105-08-30  
Service: L  
Fuels:  
Size: 40' x 40' concrete  
Ownership: PU  
Use: PU  
Elevation: G  
Telephone: 303/689-2284

### WATERTON

Martin Heliport  
Lat. 39-29-55Long. 105-06-26  
Service: WS  
Fuels:  
Size: 75' x 75' asphalt  
Ownership: PV  
Use: PV  
Elevation: G  
Telephone: 303/977-3113

### WHITEWATER

Whitewater Microwave Heliport  
Lat. 38-54-10Long. 108-29-41  
Service:  
Size: 300' x 300' turf  
Ownership: PV  
Use: PV  
Elevation: G  
Telephone: 303/266-5731

**BLOOMFIELD**

Bross Heliport  
 Lat. 41-51-00Long. 072-42-00  
 Service:  
 Size: 50' x 50' asphalt  
 Ownership: PV  
 Use: PV  
 Elevation: G  
 Telephone: 203/243-1781

**BLOOMFIELD**

Connecticut General Helistop  
 900 Cottage Grove Road  
 Lat. 41-49-00Long. 072-44-00  
 Service:  
 Size: 75' x 75'  
 Ownership: PV  
 Use: PV  
 Elevation:  
 Telephone: 203/726-6000

**BLOOMFIELD**

Kaman Aerospace Corporation  
 Heliport  
 Old Windsor Road  
 Lat. 41-52-00Long. 072-42-00  
 Service: F  
 Fuels:  
 Size: 200' x 2600' turf  
 Ownership: PV  
 Use: PU  
 Elevation: G  
 Telephone: 203/242-4461

**BRIDGEPORT**

Sikorsky Bridgeport Heliport  
 1 Mile Northeast of City  
 Lat. 41-09-00Long. 073-12-00  
 Service: F  
 Fuels:  
 Size: 750' x 100' asphalt  
 Ownership: PV  
 Use: PV  
 Elevation: G  
 Telephone: 203/378-6361

**CORNWALL**

Cornwall Heliport  
 Lat. 41-48-42Long. 073-20-13  
 Service: WS  
 Fuels:  
 Size: 40' x 40'  
 Ownership: PV  
 Use: PV  
 Elevation: G  
 Telephone:

**DANBURY**

Union Carbide Heliport  
 Lat. 41-23-20Long. 073-31-54  
 Service: L,WS  
 Fuels:  
 Size: 75' diameter  
 Ownership: PV  
 Use: PV  
 Elevation: G  
 Telephone: 914/949-2505

**EAST GRANBY**

Marks Heliport  
 Lat. 41-56-20Long. 072-41-01  
 Service: WS  
 Fuels:  
 Size: 30' x 30'  
 Ownership: PV  
 Use: PV  
 Elevation: G  
 Telephone: 203/627-9664

**EAST HARTFORD**

Rentschler Helipad  
 Lat. 41-45-00Long. 072-37-00  
 Service:  
 Size: 93' x 93'  
 Ownership: PV  
 Use: PV  
 Elevation: G  
 Telephone: 203/565-5049

**FAIRFIELD**

General Electric Heliport  
 Lat. 41-13-00Long. 073-15-00  
 Service: L,M  
 Fuels:  
 Size: 90' x 150'  
 Ownership: PV  
 Use: PV  
 Elevation: G  
 Telephone: 203/393-2737

**FARMINGTON**

Hurlbrink Helistop (University of  
 CT Health Ctr)  
 Farmington Avenue 06032  
 Lat. 41-44-00Long. 072-47-36  
 Service: WS  
 Fuels:  
 Size: 55' x 55' concrete  
 Ownership: PU  
 Use: PV  
 Elevation:  
 Telephone: 203/674-2525

**FARMINGTON**

Otis Helistop Div of UTC Heliport  
 5 Miles West of City  
 Lat. 41-42-00Long. 072-48-00  
 Service: M  
 Fuels:  
 Size: 80' x 80'  
 Ownership: PV  
 Use: PV  
 Elevation: G  
 Telephone: 203/677-6000

**GLASTONBURY**

A-Copy Inc.  
 47 Eastern Boulevard  
 Lat. Long.  
 Service:  
 Size: 32' x 32' turf  
 Ownership: PV  
 Use: PV  
 Elevation: G  
 Telephone: 203/633-1808

**HAMDEN**

Partyka Chevrolet Heliport  
 Lat. 41-22-25Long. 072-54-33  
 Service: WS  
 Fuels:  
 Size: 50' x 50'  
 Ownership: PV  
 Use: G  
 Elevation:  
 Telephone: 203/288-7761

**HARTFORD**

Financial Plaza Heliport  
 Roof of United Technologies  
 Building, No.1 Financial Plaza  
 Lat. 41-40-00Long. 072-40-00  
 Service:  
 Size: 93' x 93'  
 Ownership: PV  
 Use: PV  
 Elevation: R  
 Telephone: 203/565-5049

**HARTFORD**

State Emergency Heliport  
 National Guard Armory - 360  
 Broad Street 06115  
 Lat. 41-45-53Long. 072-40-57  
 Service:  
 Size: 500' x 200' turf  
 Ownership: PU  
 Use: PV  
 Elevation:  
 Telephone: 203/566-7957

**HARWINTON**

O & G Heliport  
 Lat. 41-48-00Long. 073-11-00  
 Service:  
 Size: 50' x 50'  
 Ownership: PV  
 Use: PV  
 Elevation: G  
 Telephone: 203/485-1372

**MERIDEN**

Flagg Heliport  
 Lat. 41-30-00Long. 072-46-00  
 Service:  
 Size: 50' x 50'  
 Ownership: PV  
 Use: PV  
 Elevation: G  
 Telephone: 203/237-5581

**MIDDLEBURY**

Timex Heliport  
 Lat. 41-33-12Long. 073-05-55  
 Service:  
 Size: 60' x 60' asphalt  
 Ownership: PV  
 Use: PV  
 Elevation: G  
 Telephone: 203/758-1911

**MIDDLETOWN**

Aetna Heliport  
 Lat. 42-36-10Long. 072-43-00  
 Service: WS  
 Fuels:  
 Size: 75' x 75'  
 Ownership: PV  
 Use: PV  
 Elevation: G  
 Telephone: 203/627-9364

**MILFORD**

Milford-Alexander Heliport  
 Lat. 41-14-00Long. 073-02-00  
 Service:  
 Size: 100' x 100'  
 Ownership: PV  
 Use: PV  
 Elevation: G  
 Telephone:

**MILFORD**

Warner-Lambert Co. Heliport  
 Personal Products Division  
 Lat. 41-14-00Long. 073-02-00  
 Service: L,M  
 Fuels:  
 Size: 60' x 60' asphalt  
 Ownership: PV  
 Use: PV  
 Elevation: G  
 Telephone: 203/878-9351

# CONNECTICUT

## NEW BRITAIN

Plainville Heliport  
Lat. 41-40-00Long. 072-49-00  
Service:  
Size: 75' x 75'  
Ownership: PV  
Use: PV  
Elevation: G  
Telephone: 203/249-5694

## NEW LONDON

Buttler Heliport  
Lat. 41-21-40Long. 072-09-00  
Service:  
Size: 40' x 40' asphalt  
Ownership: PV  
Use: PV  
Elevation: G  
Telephone:

## NEWINGTON

H.O. Penn - Nr 1 Helistop  
225 Richard Street 06111  
Lat. 41-39-38Long. 072-43-44  
Service: WS  
Fuels:  
Size: 100' x 70' gravel  
Ownership: PV  
Use: PV  
Elevation: G  
Telephone: 203/666-8401

## NORTH BRANFORD

North Branford Heliport  
Lat. 41-20-00Long. 072-47-00  
Service:  
Size: 100' x 100'  
Ownership: PV  
Use: PV  
Elevation: G  
Telephone: 203/249-5694

## NORTH HAVEN

North Haven Heliport  
Lat. 41-22-00Long. 075-52-00  
Service:  
Size: 100' x 100'  
Ownership: PV  
Use: PV  
Elevation: G  
Telephone: 203/249-5694

## NORTHFIELD

Northfield Heliport  
Lat. 41-41-00Long. 073-09-00  
Service:  
Size: 100' x 200'  
Ownership: PV  
Use: PU  
Elevation: G  
Telephone: 203/283-9622

## NORWALK

Merritt 7 Helistop  
Route 7, 1.5 Miles From Highway  
#95  
Lat. Long.  
Service:  
Size: 50' x 50' cement  
Ownership: PV  
Use: PV  
Elevation: G  
Telephone: 203/966-9391

## NORWALK

Norden Systems, Inc. Heliport  
Lat. 41-06-15Long. 073-24-15  
Service: WS  
Fuels:  
Size: 60' x 60' asphalt  
Ownership: PV  
Use: PV  
Elevation: G  
Telephone: 203/852-5000

## NORWALK

Second Nutmeg Heliport  
50 Washington Street  
Lat. 41-06-00Long. 073-25-00  
Service:  
Size: 40' x 40'  
Ownership: PV  
Use: PU  
Elevation: R  
Telephone: 203/866-4822

## OLD SAYBROOK

Cramer Division of Conroe  
Lat. 41-18-00Long. 072-23-00  
Service:  
Size: 20' x 20'  
Ownership: PV  
Use: PV  
Elevation: G  
Telephone: 203/388-3574

## OLD SAYBROOK

Old Saybrook Heliport  
1 Mile Southwest of City  
Lat. 41-18-00Long. 072-22-00  
Service:  
Size: 100' x 75' turf  
Ownership: PV  
Use: PV  
Elevation: G  
Telephone: 203/249-5694

## PORTLAND

Bemer Heliport  
Lat. 41-37-22Long. 072-36-04  
Service: WS  
Fuels:  
Size: 18' x 18'  
Ownership: PV  
Use: PV  
Elevation: G  
Telephone: 203/281-7500

## PORTLAND

Portland Helistop  
Lat. 41-33-57Long. 072-38-31  
Service: WS  
Fuels: M  
Size: 100' x 100' turf  
Ownership: PV  
Use: PV  
Elevation: G  
Telephone: 203/223-5651

## PORTLAND

Tilcon-Tomasso Heliport  
2 Miles North of City  
Lat. 41-33-00Long. 072-38-00  
Service:  
Size: 100' x 100'  
Ownership: PV  
Use: PV  
Elevation: G  
Telephone: 203/342-1096

## SOUTHINGTON

Pratt & Whitney  
West Queen Street 06489  
Lat. 41-34-00Long. 072-53-00  
Service:  
Size: 125' diameter  
Ownership: PV  
Use: PV  
Elevation: G  
Telephone: 203/628-0991

## STAMFORD

American Cyanamid Corporation  
254 Main Street  
Lat. Long.  
Service:  
Size: 100' x 100' asphalt  
Ownership: PV  
Use: PV  
Elevation: G  
Telephone: 203/348-7331

## STAMFORD

Mercede Plaza Heliport  
Canal & Ludlow Streets  
Lat. 41-02-00Long. 073-31-00  
Service: F,L,M,RE  
Fuels:  
Size: 100' x 100' asphalt  
Ownership: PV  
Use: PU  
Elevation: G  
Telephone: 203/966-9391

## STRATFORD

Sikorsky Heliport  
Lat. 41-15-00Long. 073-06-00  
Service: F  
Fuels:  
Size: 1500' x 100' and  
1350' x 100'  
Ownership: PV  
Use: PV  
Elevation: G  
Telephone: 203/378-6361

## TORRINGTON

O and G Heliport  
3 Miles Southeast of City  
Lat. 41-46-00Long. 073-07-00  
Service:  
Size: 50' x 50'  
Ownership: PV  
Use: PV  
Elevation: G  
Telephone: 203/489-9261

## TRUMBULL

Bunker Ramo Heliport  
Lat. 41-14-19Long. 073-08-54  
Service: WS  
Fuels:  
Size: 100' x 100'  
Ownership: PV  
Use: PV  
Elevation: G  
Telephone: 203/386-2237

## TRUMBULL

City Trust Heliport  
Trumbull Industrial Park 06602  
Lat. 41-14-32Long. 073-09-03  
Service: WS  
Fuels:  
Size: 325' x 140' turf  
Ownership: PV  
Use: PV  
Elevation: G  
Telephone: 203/384-5045

**WALLINGFORD**

American Cyanamid Company  
Helistop  
Lat. 41-26-20Long. 072-50-18  
Service:  
Size: 100' x 100' asphalt  
Ownership: PV  
Use: PV  
Elevation: G  
Telephone: 203/269-4481

**WALLINGFORD**

Clark Heliport  
Lat. 41-28-00Long. 072-48-00  
Service: F,L  
Fuels:  
Size: 45' x 45' concrete  
Ownership: PV  
Use: PV  
Elevation: G  
Telephone: 203/265-6781  
Radio Freq. UHF:  
VHF: F 123.05

**WALLINGFORD**

Reed's Gap Heliport  
Lat. 41-28-00Long. 072-44-00  
Service:  
Size: 100' x 90'  
Ownership: PV  
Use: PV  
Elevation: G  
Telephone: 203/249-5694

**WALLINGFORD**

Yale Motor Inn Heliport  
Lat. 41-29-00Long. 072-48-00  
Service:  
Size: 40' x 40' asphalt  
Ownership: PV  
Use: PU  
Elevation: G  
Telephone: 203/269-1491

**WASHINGTON**

Clouds Hill Heliport  
3 Miles North of City  
Lat. 41-40-00Long. 073-17-00  
Service:  
Size: 100' x 100'  
Ownership: PV  
Use: PV  
Elevation: G  
Telephone: 203/868-2720

**WATERTOWN**

A.J. Oster Company Helistop  
1 Front Bridge Road 06795  
Lat. 41-36-51Long. 073-03-35  
Service: WS  
Fuels:  
Size: 50' x 50' asphalt  
Ownership: PV  
Use: PV  
Elevation: G  
Telephone: 203/274-5441

**WAUREGAN**

Wauregan Heliport  
Lat. 41-45-00Long. 071-53-00  
Service:  
Size: 100' x 100'  
Ownership: PV  
Use: PV  
Elevation: G  
Telephone: 203/249-5694

**WETHERSFIELD**

Dept. of Transportation Highway  
Heliport  
3 Miles South of Hartford  
Lat. 41-43-00Long. 072-40-00  
Service:  
Size: 40' x 40'  
Ownership: SG  
Use: PV  
Elevation: G  
Telephone: 203/566-7037

**WILLIMANTIC**

Nasin Heliport  
Lat. 41-43-00Long. 072-11-00  
Service:  
Size: 75' x 100'  
Ownership: PV  
Use: PV  
Elevation: G  
Telephone: 203/423-1831

**WILSONVILLE**

Wilsonville Heliport  
Lat. 42-00-00Long. 071-52-00  
Service:  
Size: 130' x 100'  
Ownership: PV  
Use: PV  
Elevation: G  
Telephone: 203/249-5694

**WINDSOR LOCKS**

Bradley International Heliport  
3 Miles West of City  
Lat. 41-56-00Long. 072-28-00  
Service:  
Size: 130' x 100'  
Ownership: PV  
Use: PV  
Elevation: G  
Telephone: 203/623-3940

**WINDSOR LOCKS**

Hamilton Standard Heliport  
Bradley Field Road  
Lat. 41-55-00Long. 071-45-00  
Service:  
Size: 200' x 200'  
Ownership: PV  
Use: PV  
Elevation: G  
Telephone: 203/623-1601

# DELAWARE

## CENTERVILLE

Snaff Mill Road Helistop  
Lat. 39-49-41 Long. 075-38-08  
Service: WS  
Fuels:  
Size: 45' x 45' turf  
Ownership: PV  
Use: PV  
Elevation: G  
Telephone: 302/322-7324

## CHESWOLD

Del-Mar Ford Helistop  
Route 42 & 13 19936  
Lat. 39-13-00 Long. 075-35-00  
Service: WS  
Fuels:  
Size: 100' x 100' turf  
Ownership: PV  
Use: PV  
Elevation: G  
Telephone: 302/678-8484

## CHRISTIANA

DuPont Instruments Product  
Lat. 39-39-00 Long. 075-41-00  
Service:  
Size: 60' x 60'  
Ownership: PV  
Use: PV  
Elevation: G  
Telephone: 302/774-1000

## CHRISTIANA

Eagle Run Helistop  
Lat. 39-39-40 Long. 075-41-00  
Service: WS  
Fuels:  
Size: 60' x 60' asphalt  
Ownership: PV  
Use: PV  
Elevation: G  
Telephone: 302/322-7324

## CHRISTIANA

Ronson Helistop  
Lat. 39-39-00 Long. 075-41-00  
Service: L, WS  
Fuels:  
Size: 60' x 60' concrete  
Ownership: PV  
Use: PV  
Elevation: G  
Telephone: 201/654-5000

## CHRISTIANA

Strawbridge Christiana Mall  
Helistop  
Christiana Mall  
Lat. 39-40-45 Long. 075-40-45  
Service: WS  
Fuels:  
Size: 60' x 60' concrete  
Ownership: PV  
Use: PV  
Elevation: G  
Telephone: 215/644-4430

## DOVER

Caesar Rodney Helistop  
Department of Transportation  
19903  
Lat. 39-08-58 Long. 075-30-19  
Service: L, M, WS  
Fuels:  
Size: 60' x 60'  
Ownership: PU  
Use: PU  
Elevation: G  
Telephone: 302/678-4306  
Radio Freq. UHF:  
VHF: F 123.0

## DOVER

Delaware State Police Helistop  
Lat. 39-12-00 Long. 075-32-00  
Service: L  
Fuels:  
Size: 50' x 80' concrete  
Ownership: SG  
Use: PV  
Elevation: G  
Telephone: 302/734-5973

## DOVER

Dover Downs Helistop  
Lat. 39-11-00 Long. 075-31-30  
Service: L, WS  
Fuels:  
Size: 300' x 300' turf  
Ownership: PV  
Use: PV  
Elevation: G  
Telephone: 302/328-4196

## DOVER

Elliott Helistop  
Lat. 39-06-41 Long. 075-30-21  
Service:  
Size: 50' x 50' turf  
Ownership: PV  
Use: PV  
Elevation: G  
Telephone: 302/697-1464

## GREENVILLE

Delaware Museum Helistop  
Lat. 39-47-00 Long. 075-37-00  
Service:  
Size: 150' x 150'  
Ownership: PV  
Use: PU  
Elevation: G  
Telephone: 302/652-7600

## GREENVILLE

Wilmington Country Club Helistop  
2 Miles South of City  
Lat. 39-48-00 Long. 075-37-00  
Service: M  
Fuels:  
Size: 50' x 50'  
Ownership: PV  
Use: PV  
Elevation: G  
Telephone: 302/655-6171

## HARTLEY

Flying C Helipad  
Lat. 34-08-00 Long. 075-41-00  
Service: WS  
Fuels:  
Size: 100' x 100'  
Ownership: PV  
Use: PV  
Elevation: G  
Telephone:

## LEWES

Barcroft Company Helistop  
Lat. 38-46-53 Long. 075-06-20  
Service: WS  
Fuels:  
Size: 60' x 40'  
Ownership: PV  
Use: PV  
Elevation: G  
Telephone: 302/645-6261

## LEWES

Rorer Helistop  
Prior Permission Required  
Lat. Long.  
Service: WS  
Fuels:  
Size: 300' x 150'  
Ownership: PV  
Use: PV  
Elevation: G  
Telephone: 215/628-6497

## WILMINGTON

Brandywine Helistop  
Lat. 39-49-30 Long. 075-31-30  
Service:  
Size: 200' x 200'  
Ownership: PV  
Use: PV  
Elevation: G  
Telephone: 302/328-4196

## WILMINGTON

Chestnut Run Helistop  
Lat. 39-45-10 Long. 075-36-30  
Service: WS  
Fuels:  
Size: 100' x 100' turf  
Ownership: PV  
Use: PV  
Elevation: G  
Telephone: 302/322-7324

## WILMINGTON

Rollins Building Helistop  
Lat. 39-47-00 Long. 073-33-00  
Service:  
Size: 66' x 66'  
Ownership: PV  
Use: PV  
Elevation: R  
Telephone: 302/328-4196

## WILMINGTON

Walnut Green Helistop  
Lat. 39-47-35 Long. 075-37-30  
Service: WS  
Fuels:  
Size: 500' x 500' turf  
Ownership: PV  
Use: PV  
Elevation: G  
Telephone:

**DISTRICT OF COLUMBIA**

**WASHINGTON**

Bolling Air Force Base Heliport  
 Lat. 38-50-00Long. 077-00-00  
 Service: F,L,M  
 Fuels:  
 Size: 100' x 100'  
 Ownership: US  
 Use: US  
 Elevation: G  
 Telephone: 202/545-6700

**WASHINGTON**

Metropolitan Washington Heliport  
 1212 First Street, N.E.  
 Lat. Long.  
 Service:  
 Size: 50' x 100'  
 Ownership: PV  
 Use: PU  
 Elevation: R  
 Telephone: 202/635-1682

**WASHINGTON**

The White House  
 1600 Pennsylvania Avenue  
 South Lawn  
 Lat. Long.  
 Service:  
 Size:  
 Ownership: US  
 Use: US  
 Elevation: G  
 Telephone:

**WASHINGTON**

Department of Transportation  
 800 Independence Avenue, S.W.,  
 Building FOB 10-A  
 FOAM  
 Lat. 38-53-00Long. 077-01-00  
 Service: L  
 Fuels:  
 Size: 160' x 80'  
 Ownership: US  
 Use: US  
 Elevation: R  
 Telephone: 703/557-2045

**WASHINGTON**

National Bank of Washington  
 Heliport  
 4340 Connecticut Avenue, N.W.  
 Lat. Long.  
 Service: M,WS  
 Fuels:  
 Size: 50' x 50'  
 Ownership: PV  
 Use: PV  
 Elevation: R  
 Telephone: 202/537-2230

**WASHINGTON**

U. S. Park Police Heliport  
 Anacostia Park (Between S.  
 Capital & 11th St Bridges)  
 Lat. Long.  
 Service: L,M,WS  
 Fuels:  
 Size: 200' x 200'  
 Ownership: US  
 Use: US  
 Elevation: G  
 Telephone: 202/426-6969

**WASHINGTON**

Dulles International  
 Airport/Heliport  
 Chantilly, VA  
 All Services  
 Lat. 38-56-00Long. 077-27-00  
 Service:  
 Size: 600' x 50' concrete  
 Ownership: US  
 Use: PU  
 Elevation: G  
 Telephone: 703/471-7596

**WASHINGTON**

National Presbyterian Church  
 Heliport  
 4101 Nebraska Avenue, N.W.  
 Lat. 38-50-00Long. 077-04-00  
 Service:  
 Size: 32' x 32' asphalt  
 Ownership: PV  
 Use: PV  
 Elevation: G  
 Telephone: 202/686-4000

**WASHINGTON**

Washington Boat Lines, Inc.  
 Heliport  
 Pier 4, 6th Street, SW Water  
 Street 20024  
 Lat. 38-53-27Long. 077-01-18  
 Service:  
 Size: 35' x 45'  
 Ownership: PV  
 Use: PV  
 Elevation: G  
 Telephone: 202/554-8011

**WASHINGTON**

Metropolitan Police Helipad  
 5th District Headquarters,  
 Bladensburg Road, N.E.  
 Lat. Long.  
 Service: L,M,WS  
 Fuels:  
 Size: 50' x 50'  
 Ownership: LG  
 Use: PD  
 Elevation: R  
 Telephone: 202/684-7646

**WASHINGTON**

Pentagon AHP  
 Lat. 38-52-00Long. 077-03-00  
 Service:  
 Size:  
 Ownership: US  
 Use: US  
 Elevation: G  
 Telephone: 703/664-1201

**WASHINGTON**

Washington National Heliport  
 3 Miles South of City  
 Lat. 38-51-00Long. 077-02-00  
 Service: F,L,M  
 Fuels:  
 Size: 90' x 115' and  
 90' x 120'  
 Ownership: US  
 Use: PU  
 Elevation: G  
 Telephone: 703/557-2045

**WASHINGTON**

Metropolitan Police Helipad  
 2nd District Headquarters, Idaho  
 Ave & Newark St, N.W.  
 Lat. Long.  
 Service: L,M,WS  
 Fuels:  
 Size: 50' x 50'  
 Ownership: LG  
 Use: PD  
 Elevation: R  
 Telephone: 202/684-7646

**WASHINGTON**

South Pier Heliport  
 Lat. 38-52-00Long. 077-00-00  
 Service:  
 Size: 31' x 21' wood  
 Ownership: PV  
 Use: PV  
 Elevation: G  
 Telephone: 301/994-1400

**WASHINGTON**

Washington Post Heliport  
 1150 15th Street, N.W.  
 Lat. 38-54-00Long. 077-02-00  
 Service: LM  
 Fuels:  
 Size: 139' x 66'  
 Ownership: PV  
 Use: PV  
 Elevation: R  
 Telephone: 202/334-7100

**WASHINGTON**

Metropolitan Police Department  
 3rd District Headquarters, 1700  
 V Street, N.W.  
 Lat. Long.  
 Service: L,M  
 Fuels:  
 Size: 50' x 50'  
 Ownership: LG  
 Use: PV  
 Elevation: R  
 Telephone: 202/684-7646

**WASHINGTON**

Steuart Office Pad Heliport  
 4646 40th Street, N.W.  
 Lat. 38-57-00Long. 077-05-00  
 Service: M,WS  
 Fuels:  
 Size: 24' x 24'  
 Ownership: PV  
 Use: PV  
 Elevation: R  
 Telephone: 202/537-8900

# FLORIDA

## ATLANTIC BEACH

Travel Lodge Heliport  
Lat. 30-19-26Long. 081-24-43  
Service: WS  
Fuels:  
Size: 26' x 26' concrete  
Ownership: PV  
Use: PV  
Elevation: G  
Telephone:

## BOCA RATON

A.I.M. Helistop  
8780 Horseshoe Lane 33434  
Lat. 26-24-55Long. 008-01-30  
Service: WS  
Fuels:  
Size: 60' x 60' turf  
Ownership: PV  
Use: PV  
Elevation: G  
Telephone: 305/482-1010

## BOCA RATON

Holiday Inn Lakeside Heliport  
Lat. 25-21-00Long. 080-10-00  
Service:  
Size: 30' x 50'  
Ownership: PV  
Use: PV  
Elevation: G  
Telephone: 305/391-7070

## BOCA RATON

Lago Del Mores Heliport  
5511 Clint More Road  
Lat. 26-24-45Long. 080-08-07  
Service:  
Size: 100' x 100' turf  
Ownership: PV  
Use: PV  
Elevation: G  
Telephone: 305/278-0456

## CLEARWATER

Arbor Office Center Helistop  
Lat. 27-56-00Long. 082-43-00  
Service:  
Size: 40' x 40'  
Ownership: PV  
Use: PV  
Elevation: G  
Telephone:

## CLEARWATER

George Hunt Construction  
Heliport  
2165 Logan Street 33518  
Lat. 27-58-52Long. 082-44-49  
Service:  
Size: 100' x 100'  
Ownership: PV  
Use: PV  
Elevation: G  
Telephone: 813/441-1559

## CLEARWATER

Sand Key - Coast Guard Site  
Heliport  
Lat. 27-56-55Long. 082-50-00  
Service:  
Size: 510' x 210' turf  
Ownership: PV  
Use: PV  
Elevation: G  
Telephone: 813/462-6314

## DAYTONA BEACH

Smokey's Heliport  
Adj North of City  
Lat. 29-13-00Long. 081-01-00  
Service:  
Size: 250' x 135'  
Ownership: PV  
Use: PV  
Elevation: G  
Telephone: 904/253-3300

## DELRAY BEACH

Delray Training Center Heliport  
Route 1, Box 302 33446  
Lat. 26-26-03Long. 080-11-05  
Service:  
Size: 310' x 410'  
Ownership: PV  
Use: PV  
Elevation: G  
Telephone: 305/499-4533

## DELRAY BEACH

Hardrines #3 Helistop  
Lat. 26-26-00Long. 080-05-00  
Service:  
Size: 130' x 90'  
Ownership: PV  
Use: PV  
Elevation: G  
Telephone: 305/278-0456

## FT. LAUDERDALE

808 Building Heliport  
808 Northeast 3rd Avenue 33308  
Lat. 26-08-01Long. 080-08-27  
Service: WS  
Fuels:  
Size: 76' x 76' concrete  
Ownership: PV  
Use: PV  
Elevation: R  
Telephone: 305/467-6801

## FT. LAUDERDALE

Broward County Sheriff Helistop  
6245 NW 9th Ave., Suite 101  
33308  
Lat. 26-12-00Long. 080-09-00  
Service:  
Size: 20' x 20'  
Ownership: PU  
Use: PD  
Elevation: R  
Telephone:

## FT. LAUDERDALE

Brunner & Lay Heliport  
Lat. 26-04-00Long. 080-09-00  
Service:  
Size: 100' x 100'  
Ownership: PV  
Use: PV  
Elevation: G  
Telephone:

## FT. LAUDERDALE

Hardrines #1 Heliport  
Lat. 26-05-00Long. 080-10-00  
Service:  
Size: 78' x 100'  
Ownership: PV  
Use: PV  
Elevation: G  
Telephone:

## FT. LAUDERDALE

Hardrines #2 Heliport  
Lat. 26-08-00Long. 080-09-00  
Service:  
Size: 56' x 35'  
Ownership: PV  
Use: PV  
Elevation: R  
Telephone:

## FT. LAUDERDALE

Hardrines #4 Helistop  
Lat. 26-12-00Long. 080-09-00  
Service:  
Size: 30' x 60'  
Ownership: PV  
Use: PV  
Elevation: G  
Telephone:

## FT. MYERS

Southern Machine & Steel Yard  
Heliport  
3945 Edison Avenue 33901  
Lat. 26-38-02Long. 081-50-03  
Service: WS  
Fuels:  
Size: 360' x 140' asphalt  
Ownership: PV  
Use: PV  
Elevation: G  
Telephone: 813/334-4327

## HIALEAH

Capeletti Helistop  
Lat. 25-55-30Long. 080-18-00  
Service: WS  
Fuels:  
Size: 100' x 100' turf  
Ownership: PV  
Use: PV  
Elevation: G  
Telephone: 305/823-9500

## HOMOSASSA

Sugarmill Woods Heliport  
Route 2, Box 170 32646  
Lat. 28-44-30Long. 082-33-00  
Service:  
Size: 40' x 40' turf  
Ownership: PV  
Use: PV  
Elevation: G  
Telephone: 904/382-2100

## JACKSONVILLE

Berlin Heliport  
Lat. 30-27-00Long. 081-36-00  
Service: F  
Fuels:  
Size: 100' x 100'  
Ownership: PV  
Use: PV  
Elevation: G  
Telephone:

## JACKSONVILLE

Gulf Life Helistop  
Lat. 30-19-00Long. 081-39-00  
Service:  
Size: 100' x 150'  
Ownership: PV  
Use: PV  
Elevation: G  
Telephone:



**JACKSONVILLE**

Jacksonville Police Heliport  
401 East Bay Street 32202  
Lat. 30-19-00 Long. 081-39-00  
Service:  
Size: 80' x 80'  
Ownership: PU  
Use: PD  
Elevation: R  
Telephone:

**JACKSONVILLE**

Mosquito Control Heliport  
Lat. 30-26-00 Long. 081-28-00  
Service: F  
Fuels:  
Size: 150' x 150'  
concrete  
Ownership: PU  
Use: PV  
Elevation: G  
Telephone: 904/633-2670

**JACKSONVILLE**

Offshore Power Systems Helistop  
P O Box 8000 32211  
Lat. 30-24-00 Long. 081-31-00  
Service:  
Size: 20' x 20'  
Ownership: PV  
Use: PV  
Elevation: G  
Telephone:

**JUNE BEACH**

FP&L Training Center Heliport  
700 Universe Boulevard 33408  
Lat. 26-51-33 Long. 080-03-27  
Service:  
Size: 65' x 65'  
Ownership: PV  
Use: PV  
Elevation: R  
Telephone: 305/863-3143

**JUNO BEACH**

Florida Power & Light Helistop  
Lat. 26-51-33 Long. 080-03-27  
Service:  
Size: 71' x 71' concrete  
Ownership: PV  
Use: PV  
Elevation: R  
Telephone: 305/552-3858

**JUPITER**

Palm Beach-Martin County  
Heliport  
1210 South Old Drive Highway  
33458  
Lat. 26-55-23 Long. 080-05-44  
Service:  
Size: 50' x 50'  
Ownership: LG  
Use: EM  
Elevation: G  
Telephone: 305/747-2234

**JUPITER**

Sikorsky Development Flight Test  
Center  
Lat. 26-53-00 Long. 080-19-00  
Service:  
Size: 150' x 1500'  
Ownership: PV  
Use: PV  
Elevation: G  
Telephone:

**KISSIMMEE**

Lake Cecile Heliport  
2002 Fountain Boulevard 32741  
Lat. 28-19-22 Long. 081-28-16  
Service: WS  
Fuels:  
Size: 50' x 50' turf  
Ownership: PV  
Use: PV  
Elevation: G  
Telephone: 305/846-0480

**KISSIMMEE**

Orange Lake Heliport  
8505 West Space Coast Parkway  
32741  
Lat. 28-20-51 Long. 081-37-25  
Service: WS  
Fuels:  
Size: 15' x 15' wood  
Ownership: PV  
Use: PV  
Elevation: G  
Telephone: 305/574-5962

**KISSIMMEE**

Oriando Hyatt House Heliport  
1-4 and US 192 E 32741  
Lat. 28-20-01 Long. 081-32-06  
Service: WS  
Fuels:  
Size: 50' x 50' turf  
Ownership: PV  
Use: PV  
Elevation: G  
Telephone: 305/396-1234

**KISSIMMEE**

SST Heliport  
Route 1 Aeronautical Drive 32741  
Lat. 28-16-46 Long. 081-21-12  
Service: WS  
Fuels:  
Size: 530' x 300' turf  
Ownership: PV  
Use: PV  
Elevation: G  
Telephone: 305/846-2625

**LABELLEY**

Alico Inc. Heliport  
Lat. 26-35-53 Long. 081-07-51  
Service:  
Size:  
Ownership: PV  
Use: PV  
Elevation: G  
Telephone: 813/675-2966

**LAKE WALES**

Lake Wales Heliport  
Whirly-Birds, Inc. - P.O. Box 204  
33853  
Lat. 27-54-57 Long. 081-32-56  
Service: WS  
Fuels:  
Size: 25' x 25' gravel  
Ownership: PV  
Use: PV  
Elevation: G  
Telephone: 813/676-2174

**LAKELAND**

Florida Federal Office Building  
Helistop  
Lights on Request  
Lat. 28-02-00 Long. 081-57-00  
Service:  
Size: 29' x 23'  
Ownership: PV  
Use: PV  
Elevation: R  
Telephone: 813/682-8148

**LAKELAND**

Lette's Heliport  
Lat. 28-00-00 Long. 081-52-00  
Service:  
Size: 90' x 90'  
Ownership: PV  
Use: PV  
Elevation: G  
Telephone: 813/683-9771

**LAKELAND**

Linder Industrial Heliport  
Lat. 27-58-00 Long. 081-57-00  
Service:  
Size: 150' x 150' turf  
Ownership: PV  
Use: PV  
Elevation: G  
Telephone:

**LAKELAND**

Little's Heliport  
Lat. 28-00-37 Long. 081-52-45  
Service: WS  
Fuels:  
Size: 60' x 60' asphalt  
Ownership: PV  
Use: PV  
Elevation: G  
Telephone: 813/665-9771

**LUTZ**

Sunny Skies Heliport  
Lat. 28-10-10 Long. 082-26-52  
Service: WS  
Fuels:  
Size: 50' x 50'  
Ownership: PV  
Use: PV  
Elevation: G  
Telephone: 813/935-7110

**MEDLEY**

Dade County Mosquito Control  
Heliport  
Lat. 25-49-37 Long. 080-20-33  
Service: WS  
Fuels:  
Size: 50' x 50' concrete  
Ownership: PU  
Use: PV  
Elevation: G  
Telephone: 305/592-1186

**MIAMI**

Central Regional Police Heliport  
1320 Northwest 14th Street  
33125  
Lat. 25-51-10 Long. 080-14-50  
Service:  
Size: 50' x 60'  
Ownership: LG  
Use: PV  
Elevation: R  
Telephone: 305/638-6721

**MIAMI**

Dade County Mosquito Control  
Heliport  
909 Southeast 1st Avenue 33131  
Lat. 25-49-37 Long. 080-20-33  
Service:  
Size: 65' x 65'  
Ownership: LG  
Use: PV  
Elevation: G  
Telephone: 305/579-2962

# FLORIDA

## MIAMI

Doral County Club Heliport  
407 Lincoln Road 33139  
Lat. 25-48-45Long. 080-20-21  
Service:  
Size: 200' x 150' turf  
Ownership: PV  
Use: PV  
Elevation: G  
Telephone: 305/883-4848

## MIAMI

First National Bank of Miami,  
Ops. Cen.  
Lat. 25-46-53Long. 080-12-48  
Service:  
Size: 50' x 50'  
Ownership: PV  
Use: PV  
Elevation: R  
Telephone:

## MIAMI

Florida Power & Light Company  
Heliport  
Lat. 25-46-00Long. 080-21-00  
Service:  
Size: 60' x 60'  
Ownership: PV  
Use: PV  
Elevation: G  
Telephone:

## MIAMI

Kelly Tractor Company Heliport  
Lat. 25-49-00Long. 080-20-00  
Service:  
Size: 50' x 50'  
Ownership: PV  
Use: PV  
Elevation: G  
Telephone: 305/592-5360

## MIAMI

Miami Federal Reserve Heliport  
9100 Northwest 36th Street  
33178  
Lat. 25-48-46Long. 080-20-32  
Service:  
Size: 60' x 60'  
Ownership: PV  
Use: PV  
Elevation: G  
Telephone: 305/883-4421

## MIAMI

Miami Municipal Heliport  
1 Mile East of City  
Lat. 25-46-00Long. 080-11-00  
Service: F,L  
Fuels:  
Size: 275' x 275' turf  
Ownership: PU  
Use: PU  
Elevation: G  
Telephone: 305/377-0934  
Radio Freq. UHF:  
VHF: F 123.05

## MIAMI

Miami Police Helistop  
Box 520614 33152  
Lat. 25-46-00Long. 080-11-00  
Service:  
Size: 50' x 50'  
Ownership: PU  
Use: PV  
Elevation: R  
Telephone:

## MIAMI

One Biscayne Tower Heliport  
Lat. 25-46-25Long. 080-11-18  
Service:  
Size: 54' x 54'  
Ownership: PV  
Use: PV  
Elevation: R  
Telephone:

## MIAMI

South Dade Police Station  
1320 N.W. 14th Street 33125  
Lat. 25-34-00Long. 080-22-00  
Service:  
Size: 40' x 40'  
Ownership: PU  
Use: PV  
Elevation: R  
Telephone:

## MIAMI

SW Police Sub Station  
7 Miles Southwest of City  
Lat. 25-41-00Long. 080-22-00  
Service:  
Size: 50' x 50'  
Ownership: PV  
Use: PV  
Elevation: G  
Telephone: 305/681-4011

## MIAMI

WCKT Television - Channel 7  
Heliport  
14011 North Bay Causeway  
33141  
Lat. 25-51-00Long. 080-09-17  
Service: WS  
Fuels:  
Size: 83' x 73' turf  
Ownership: PV  
Use: PV  
Elevation: G  
Telephone: 305/751-6692

## MIAMI BEACH

Doral Beach Hotel Heliport  
Lat. 25-49-00Long. 080-07-00  
Service:  
Size: 42' x 50' wood  
Ownership: PV  
Use: PV  
Elevation: G  
Telephone: 305/532-3600

## MIRAMAR

Hardrines #5 Helistop  
Lat. 25-57-00Long. 080-23-00  
Service:  
Size: 45' x 45'  
Ownership: PV  
Use: PV  
Elevation: G  
Telephone: 305/791-4270

## MONTICELLO

Campground Exit 33  
Lat. 30-28-38Long. 083-53-42  
Service:  
Size: 60' x 60'  
Ownership: PV  
Use: PV  
Elevation: G  
Telephone: 904/997-3300

## NORTH BAY VILLAGE

Sunbeam Television Heliport  
Lat. 25-51-00Long. 080-09-00  
Service:  
Size: 50' x 100'  
Ownership: PV  
Use: PV  
Elevation: G  
Telephone:

## NORTH MIAMI

Aventura Helistop  
Lat. 25-57-00Long. 080-08-00  
Service:  
Size: 50' x 50'  
Ownership: PV  
Use: PV  
Elevation: G  
Telephone:

## NORTH MIAMI BEACH

Don's Heliport  
3099 Northeast 188th Street  
33168  
Lat. 25-56-58Long. 080-08-28  
Service:  
Size: 100' x 100' turf  
Ownership: PV  
Use: PV  
Elevation: G  
Telephone: 305/931-4564

## NORTH MIAMI BEACH

Gold Coast Heliport  
Lat. 25-54-00Long. 080-09-00  
Service: F  
Fuels:  
Size: 50' x 50'  
Ownership: PV  
Use: PV  
Elevation: G  
Telephone: 305/940-1009

## NORTH MIAMI BEACH

Northeast Police Sub Station  
Heliport  
1340 NW 14th Street, Adj North  
Of City  
Lat. 25-55-00Long. 080-09-00  
Service:  
Size: 50' x 50'  
Ownership: PU  
Use: PU  
Elevation: G  
Telephone: 305/547-7400

## NORTH MIAMI BEACH

Tower At The Shops Heliport  
2 Miles East of City  
Lat. 25-55-00Long. 080-08-00  
Service:  
Size: 150' x 100'  
Ownership: PV  
Use: PV  
Elevation: G  
Telephone: 305/940-1009

## OCALA

Martin Manetta Ocala Heliport  
498 Oak Road 32670  
Lat. 29-05-08Long. 081-59-54  
Service:  
Size: 100' x 100'  
Ownership: PV  
Use: PV  
Elevation: G  
Telephone: 904/687-2163

**OCALA**

Ocala Heliport  
P.O. Box 1630 32670  
Lat. 29-10-15Long. 082-09-03  
Service: WS  
Size: 457' x 45' turf  
Ownership: PV  
Use: PV  
Elevation: G  
Telephone: 904/732-2268

**OCEANWAY**

Berlin Helistop  
Lat. 30-27-46Long. 081-36-55  
Service:  
Size: 2000' x 300' turf  
Ownership: PV  
Use: PV  
Elevation: G  
Telephone: 904/757-1335

**ORANGE PARK**

Loch Rane Heliport  
Lat. 30-09-00Long. 081-45-00  
Service:  
Size: 20' x 40'  
Ownership: PV  
Use: PV  
Elevation: G  
Telephone:

**ORLANDO**

Dolphin Helistop  
Lat. 28-27-32Long. 081-28-03  
Service: WS  
Fuels:  
Size: 16' x 16' wood  
Ownership: PV  
Use: PV  
Elevation: G  
Telephone: 305/574-5962

**ORLANDO**

Helicopter Charter Corp Helistop  
Lat. 28-27-03Long. 081-28-32  
Service:  
Fuels:  
Size: 55' x 55'  
Ownership: PV  
Use: PV  
Elevation: G  
Telephone: 305/351-4150

**ORLANDO**

Helicopter Charter Corp. Heliport  
4 and Florida R-528  
Lat. 28-27-30Long. 081-28-32  
Service:  
Size: 55' x 55'  
Ownership: PV  
Use: PV  
Elevation: G  
Telephone: 305/859-4150

**ORLANDO**

Martin Marietta Heliport  
Lat. 28-26-45Long. 081-27-10  
Service: WS  
Fuels:  
Size: 60' x 60' asphalt  
Ownership: PV  
Use: PV  
Elevation: G  
Telephone: 305/352-4567

**ORLANDO**

Meyer Company Heliport  
Lat. 28-30-04Long. 081-26-40  
Service:  
Size: 50' x 50'  
Ownership: PV  
Use: PV  
Elevation: G  
Telephone: 305/849-0770

**ORLANDO**

Orange County Sheriff's  
Department Heliport  
1 North Court Street 32801  
Lat. 28-30-26Long. 081-24-49  
Service: WS  
Fuels:  
Size: 80' x 56' concrete  
Ownership: PU  
Use: PV  
Elevation: G  
Telephone: 305/420-3943

**ORLANDO**

Panama City Bay Helicopters/Bay  
Aviation Heliport  
2506 North Jenks Avenue 32405  
Lat. 30-11-37Long. 085-39-41  
Service: WS  
Fuels:  
Size: 61' x 150' turf  
Ownership: PV  
Use: PV  
Elevation: G  
Telephone: 904/769-6117

**ORLANDO**

Rozier Machinery Company  
Heliport  
6613 Bittersweet Lane 32811  
Lat. 28-26-43Long. 081-23-43  
Service: WS  
Fuels:  
Size: 120' x 120' turf  
Ownership: PV  
Use: PV  
Elevation: G  
Telephone: 305/351-2745

**PALM BEACH GARDENS**

Bankers Land Heliport  
4176 Burns Road 33410  
Lat. 26-49-45Long. 080-06-03  
Service:  
Size: 60' x 60'  
Ownership: PV  
Use: PV  
Elevation: G  
Telephone: 305/626-4800

**PALM BEACH GARDENS**

United Technologies P B G  
Lat. 26-50-00Long. 080-05-00  
Service:  
Size: 100' x 100'  
Ownership: PV  
Use: PV  
Elevation: G  
Telephone:

**PANAMA CITY BEACH**

International Heliport  
Lat. 30-11-00Long. 085-49-00  
Service:  
Size: 80' x 80'  
Ownership: PV  
Use: PV  
Elevation: G  
Telephone:

**PENSACOLA**

Escambia Company Sheriff's  
Dept. Helistop  
Lat. 30-26-31Long. 087-14-06  
Service:  
Size: 65' x 65' concrete  
Ownership: PU  
Use: PV  
Elevation: G  
Telephone: 904/433-8571

**PINELLOS PARK**

Pinellas County Mosquito Control  
Helistop  
Lat. 27-52-31Long. 082-41-22  
Service: WS  
Fuels:  
Size: 250' x 250' asphalt  
Ownership: PU  
Use: PV  
Elevation: G  
Telephone:

**PLANTATION**

Barnett Bank Plantation Heliport  
491 Northwest 40th Avenue  
33317  
Lat. 26-07-07Long. 080-15-00  
Service: WS  
Fuels:  
Size: 20' x 20' wood  
Ownership: PV  
Use: PV  
Elevation: R  
Telephone: 305/581-6123

**POMPANO BEACH**

Hardrivers No 4 Helistop  
Lat. 26-12-55Long. 000-09-54  
Service:  
Size: 50' x 50' asphalt  
Ownership: PV  
Use: PV  
Elevation: G  
Telephone: 305/523-3431

**PONTE VEDRA BEACH**

Sawgrass Limited Heliport  
Lat. 30-11-00Long. 081-22-00  
Service:  
Size: 50' x 50'  
Ownership: PV  
Use: PV  
Elevation: G  
Telephone:

**RUSHKIN**

Bahia Beach Helistop  
Lat. 27-43-46Long. 082-28-32  
Service: WS  
Fuels:  
Size: 75' x 75' turf  
Ownership: PV  
Use: PV  
Elevation: G  
Telephone: 813/645-3291

**SAFETY HARBOR**

Johnson Helistop  
Lat. 27-59-12Long. 082-43-08  
Service: WS  
Fuels:  
Size: 405' x 120' turf  
Ownership: PV  
Use: PV  
Elevation: G  
Telephone: 813/345-2070

# FLORIDA

## SANIBEL

James Cipriani Heliport  
2029 Periwinkle Way 33957  
Lat. 26-26-12Long. 082-04-05  
Service: WS  
Fuels:  
Size: 25' x 25' concrete  
Ownership: PV  
Use: PV  
Elevation: G  
Telephone: 813/472-1274

## SARASOTA

Sarasota Fire Department  
Heliport  
1445 Fourth Street 33577  
Lat. 27-20-00Long. 082-29-00  
Service: L  
Fuels:  
Size: 65' x 65'  
Ownership: PU  
Use: EM  
Elevation: G  
Telephone:

## SEWALL'S POINT

Sailfish Point Heliport  
Lat. 27-10-10Long. 080-09-25  
Service: WS  
Fuels:  
Size: 40' x 40' turf  
Ownership: PV  
Use: PV  
Elevation: G  
Telephone: 305/225-1000

## SOUTH BAY

Allied Heliport  
North New River Canal Road  
Lat. 26-40-00Long. 080-42-00  
Service: F  
Fuels:  
Size: 50' x 50'  
Ownership: PV  
Use: PV  
Elevation: G  
Telephone: 305/996-2043

## SOUTH DAYTONA

Doan Heliport  
2 Miles West of City  
Lat. 29-09-00Long. 081-01-00  
Service:  
Size: 300' x 300'  
Ownership: PV  
Use: PV  
Elevation: G  
Telephone: 904/767-4916

## ST. PETERSBURG

Florida Power Company Heliport  
3201 34th Street North 33733  
Lat. 27-44-00Long. 082-40-00  
Service:  
Size: 40' x 40'  
Ownership: PV  
Use: PV  
Elevation: R  
Telephone:

## STUART

Sundance Helicopter Service, Inc.  
770 S.W. Martin Highway 33494  
Lat. 27-09-00Long. 080-21-00  
Service:  
Size: 50' x 50'  
Ownership: PV  
Use: PV  
Elevation: G  
Telephone:

## TALLAHASSEE

Federal Correctional Institution  
Capital Circle East  
Lat. Long.  
Service:  
Size: 50' x 50'  
Ownership: US  
Use: PV  
Elevation:  
Telephone: 904/878-2173

## TALLAHASSEE

Leon County Sheriffs Heliport  
Lat. 30-25-00Long. 084-20-00  
Service:  
Size: 100' x 100'  
Ownership: PU  
Use: PV  
Elevation: G  
Telephone:

## TAMPA

Fire Station No.1 Heliport  
Tampa Fire Dept., 808 Zack  
Street 33602  
Lat. 27-57-00Long. 082-27-00  
Service:  
Size: 35' x 50'  
Ownership: PU  
Use: EM  
Elevation: R  
Telephone:

## TAMPA

Helicopter Leasing & Service, Inc.  
Heliport  
Lat. 27-59-02Long. 082-31-20  
Service: WS  
Fuels:  
Size: 20' x 20' concrete  
Ownership: PV  
Use: PV  
Elevation: G  
Telephone: 813/253-0128

## TAMPA

L.M. Hughey Heliport  
L.M. Hughey Construction Co -  
205 South Hoover 33609  
Lat. 27-56-28Long. 082-32-08  
Service: WS  
Fuels:  
Size: 50' x 50' concrete  
Ownership: PV  
Use: PV  
Elevation: G  
Telephone: 813/253-0128

## TAMPA

NCNB Heliport  
600 Florida Avenue  
Lat. 27-56-00Long. 082-27-00  
Service:  
Size: 17' x 17'  
Ownership: PV  
Use: PV  
Elevation: R  
Telephone: 813/224-5151

## TAMPA

Rozier Machinery Co. Heliport  
P.O. Box 1872 33601  
Lat. 27-57-30Long. 082-21-15  
Service: M,WS  
Fuels:  
Size: 120' x 120' turf  
Ownership: PV  
Use: PV  
Elevation: G  
Telephone: 813/621-5851

## TAMPA

TECO Plaza Heliport  
702 North Franklin Street 33601  
Lat. 27-56-58Long. 082-27-37  
Service: M,WS  
Fuels:  
Size: 60' x 60' concrete  
Ownership: PV  
Use: PV  
Elevation: G  
Telephone: 813/228-4871

## WEST PALM BEACH

Braman Heliport  
5700 North Dixie 33407  
Lat. 26-45-39Long. 080-03-03  
Service: M  
Fuels:  
Size: 128' x 94' turf  
Ownership: PV  
Use: PV  
Elevation: G  
Telephone: 305/842-5628

## WEST PALM BEACH

Palm Beach Sheriff's Range  
Heliport  
Palm Beach Court House 33401  
Lat. 26-43-00Long. 080-12-00  
Service:  
Size: 55' x 150' turf  
Ownership: PU  
Use: PV  
Elevation: G  
Telephone: 305/793-0300

## WEST PALM BEACH

Pratt and Whitney Main Office  
P O Box 2691 33402  
Lat. 26-53-00Long. 080-01-00  
Service:  
Size: 130' x 130'  
Ownership: PV  
Use: PV  
Elevation: G  
Telephone:

## WEST PALM BEACH

Ranger Construction Heliport  
P.O. Box 15065 33406  
Lat. 26-41-00Long. 080-11-15  
Service: WS  
Fuels:  
Size: 50' x 40' concrete  
Ownership: PV  
Use: PV  
Elevation: G  
Telephone:

## WEST PALM BEACH

Ryborich Heliport  
4200 North Dixie Highway 33407  
Lat. 26-44-56Long. 080-02-58  
Service:  
Size: 64' x 64'  
Ownership: PV  
Use: PV  
Elevation: G  
Telephone: 305/844-4331

## WEST PALM BEACH

The Murphy Company Heliport  
1630 Clare Avenue 33401  
Lat. 26-41-13Long. 080-03-27  
Service: WS  
Fuels:  
Size:  
Ownership: PV  
Use: PV  
Elevation: G  
Telephone: 305/655-3634

**WEST PALM BEACH**

WPEC Heliport  
Fair Field Drive 33407  
Lat. 26-45-40Long. 080-04-15  
Service:  
Size: 120' x 120'  
Ownership: PV  
Use: PV  
Elevation: G  
Telephone: 305/848-7211

**WEST PALM BEACH**

WPTV Heliport  
622 North Flagler Drive 33401  
Lat. 26-43-06Long. 080-03-00  
Service: WS  
Fuels:  
Size: 50' x 50'  
Ownership: PV  
Use: PV  
Elevation: G  
Telephone: 305/655-5455

**WEST PANAMA CITY BEACH**

County Pier Heliport  
Lat. 30-11-23Long. 085-49-48  
Service:  
Size: 60' x 60' asphalt  
Ownership: PV  
Use: PV  
Elevation: G  
Telephone: 904/234-0927

**WINTER GARDEN**

Citrus Helicopters Heliport  
120 South Dillard Street 32787  
Lat. 28-33-48Long. 081-35-00  
Service:  
Size: 100' x 100'  
concrete  
Ownership: PV  
Use: PV  
Elevation: G  
Telephone: 305/656-3233

**WINTER HAVEN**


Jim Bagley Bait Company  
Helistop  
P.O. Box 110 33880  
Lat. 28-01-37Long. 082-46-36  
Service:  
Size: 12' x 12' steel dolly  
Ownership: PV  
Use: PV  
Elevation: G  
Telephone: 813/234-4271

**WINTER HAVEN**

Scotty's Inc. Heliport  
Lat. 28-01-00Long. 081-46-00  
Service:  
Size: 50' x 50'  
Ownership: PV  
Use: PV  
Elevation: G  
Telephone:

**ZEPHYRHILLS**

Gator Lake Heliport  
Route 8, Box 197K - Elam Road  
33599  
Lat. 28-16-35Long. 082-19-15  
Service: WS  
Size: 500' x 200' & 300'  
x 100' turf  
Ownership: PV  
Use: PV  
Elevation: G  
Telephone: 813/973-1808



A Hughes 500D on a shipboard helistop.

# GEORGIA

## ALBANY

Turner Field Heliport  
Lat. 31-36-00Long. 084-05-00  
Service: WS  
Fuels:  
Size: 70' x 70'  
Ownership: US  
Use: PV  
Elevation: G  
Telephone: 912/432-2244

## ATLANTA

C & S National Bank Heliport  
206 Mitchell Street, Southwest  
30303  
Lat. Long.  
Service:  
Size: 50' x 50'  
Ownership: PV  
Use: PV  
Elevation: R  
Telephone: 404/581-2685

## ATLANTA

Coca Cola Company Heliport  
310 North Avenue 30301  
Lat. 33-46-15Long. 084-23-56  
Service: M,WS  
Fuels:  
Size: 60' x 60' paved  
Ownership: PV  
Use: PV  
Elevation: G  
Telephone: 404/898-2121

## ATLANTA

Colony Square Heliport  
1201 Peachtree Street, Northeast  
30361  
Lat. 33-47-14Long. 084-22-59  
Service: WS  
Fuels:  
Size: 20' x 20' paved  
Ownership: PV  
Use: PV  
Elevation: R  
Telephone: 404/892-7704

## ATLANTA

First National Bank Heliport  
2400 Piedmont Road, Northeast  
30324  
Lat. 33-49-10Long. 084-22-09  
Service: WS  
Fuels:  
Size: 40' x 40' paved  
Ownership: PV  
Use: PV  
Elevation: G  
Telephone: 404/231-8000

## ATLANTA

Fulton Courthouse Heliport  
183 Central Avenue, 1 Mile South  
Of City 30303  
Lat. 33-45-02Long. 084-23-27  
Service: M,WS  
Fuels:  
Size: 35' x 35' steel  
Ownership: LG  
Use: PV  
Elevation: G  
Telephone: 404/691-0440

## ATLANTA

Georgia Department of Defense  
Heliport  
P O Box 17965, Adj North of City  
30316  
Lat. 33-43-15Long. 084-21-25  
Service: WS  
Fuels:  
Size: 260' x 180' paved  
Ownership: PU  
Use: PV  
Elevation: G  
Telephone: 404/656-6199

## ATLANTA

Hangar One, Inc.  
1888 Emery Street 30318  
Lat. 33-48-00Long. 084-24-00  
Service:  
Size: 70' x 80'  
Ownership: PV  
Use: PV  
Elevation: R  
Telephone: 404/352-7200

## ATLANTA

Interstate North Heliport  
300 Interstate North 30339  
Lat. 33-54-03Long. 084-28-04  
Service: WS  
Fuels:  
Size: 85' x 85' paved  
Ownership: PV  
Use: PV  
Elevation: G  
Telephone: 404/955-0842

## ATLANTA

Marriott Customer Parking  
Garage Heliport  
Courtland & Cain Streets 30043  
Lat. 33-44-00Long. 084-23-00  
Service: WS  
Fuels:  
Size: 52' x 50' paved  
Ownership: PV  
Use: PV  
Elevation: R  
Telephone: 404/659-6500

## ATLANTA

Perimeter Mall Heliport  
4400 Ashford Dunwoody Road  
30346  
Lat. 33-55-12Long. 084-20-42  
Service: WS  
Fuels:  
Size: 75' x 50' paved  
Ownership: PV  
Use: PV  
Elevation: G  
Telephone: 404/587-4100

## ATLANTA

Skypad Heliport  
1611 West Peachtree Street, 12  
Miles Southwest of City 30309  
Lat. 33-47-57Long. 084-23-15  
Service:  
Size: 20' x 20'  
Ownership: PV  
Use: PV  
Elevation: R  
Telephone: 404/892-1611

## ATLANTA

WSB-TV Heliport  
1601 West Peachtree Street, 2  
Miles North of City 30309  
Lat. 33-47-57Long. 084-23-13  
Service:  
Size: 21' x 21' wood  
Ownership: PV  
Use: PV  
Elevation: G  
Telephone: 404/897-7000

## AUGUSTA

Ft. Gordon Headquarters Heliport  
Lat. 33-25-00Long. 082-08-00  
Service:  
Size: 40' x 40'  
Ownership: US  
Use: PV  
Elevation: G  
Telephone: 404/798-8277

## AVONDALE ESTATES

Dekalb Police Department  
Heliport  
4400 Memorial Drive, 1 Mile East  
Of City 30052  
Lat. 33-46-38Long. 084-14-33  
Service: WS  
Fuels:  
Size: 25' x 25' paved  
Ownership: LG  
Use: PV  
Elevation: G  
Telephone: 404/294-2537

## BIG CANOE

Big Canoe Heliport  
300 Interstate North 30143  
Lat. 34-27-17Long. 084-17-21  
Service:  
Size: 100' x 100' turf  
Ownership: PV  
Use: PV  
Elevation: G  
Telephone: 404/522-8437

## CARROLLTON

Southwire Heliport  
Fertilla Street, Adj Southeast of  
City 31902  
Lat. 33-34-00Long. 085-04-14  
Service: L,WS  
Fuels:  
Size: 41' x 41' paved  
Ownership: PV  
Use: PV  
Elevation: G  
Telephone: 404/832-5271

## COLUMBUS

Police Department Heliport  
937 First Avenue, 1 Mile South of  
City 31902  
Lights on Request  
Lat. 32-27-50Long. 084-59-32  
Service:  
Size: 55' x 47' paved  
Ownership: LG  
Use: PD  
Elevation: G  
Telephone: 404/324-0211

**CONLEY**

Trico Heliport  
3185 Moreland Avenue 30027  
Lat. 33-39-51 Long. 084-20-21  
Service: WS  
Fuels:  
Size: 60' x 12' paved  
Ownership: PV  
Use: PV  
Elevation: G  
Telephone: 404/363-9201

**CUMMING**

McDonald Heliport  
Rt. 7, Lanier Drive, 5 Miles East  
Of City 30130  
Lights on Request  
Lat. 34-12-10 Long. 084-03-05  
Service: WS  
Fuels:  
Size: 320' x 55' turf  
Ownership: PV  
Use: PV  
Elevation: G  
Telephone: 404/889-1486  
Radio Freq. UHF:  
VHF: F 122.800

**DULUTH**

Beaver Ruin Helistop  
Lat. 33-56-07 Long. 084-09-07  
Service: WS  
Fuels:  
Size: 75' x 50' concrete  
Ownership: PV  
Use: PV  
Elevation: G  
Telephone: 404/587-4100

**DULUTH**

Mid-State Heliport  
1537 Beaver Run Road 30093  
Lat. 33-55-46 Long. 084-08-59  
Service: WS  
Fuels:  
Size: 75' x 50' paved  
Ownership: PV  
Use: PV  
Elevation: G  
Telephone: 404/921-8844

**DULUTH**

Site 3CM Heliport  
Lat. 33-59-56 Long. 084-12-24  
Service:  
Size: 500' x 100' turf  
Ownership: PV  
Use: PV  
Elevation: G  
Telephone: 404/449-5961

**JASPER**

Big Canoe Heliport  
Lat. 34-27-17 Long. 084-17-21  
Service:  
Size: 100' x 100' turf  
Ownership: PV  
Use: PV  
Elevation: G  
Telephone: 404/522-8437  
Radio Freq. UHF:  
VHF: F 122.8

**LAWRENCEVILLE**

County Police Heliport  
770 Hi-Hope Road, 1 Mile  
Northeast of City 30245  
Lat. 33-59-14 Long. 083-58-26  
Service: L,WS  
Fuels:  
Size: 40' x 40' paved  
Ownership: LG  
Use: PV  
Elevation: G  
Telephone: 404/962-1900  
Radio Freq. UHF:  
VHF: F 112.800

**MADISON**

Holiday Inn Heliport  
Highway 441 South, 3 Miles  
South of City 30650  
Lat. 33-33-12 Long. 083-28-18  
Service: L,M,WS  
Fuels:  
Size: 400' x 400' turf  
Ownership: PV  
Use: PV  
Elevation: G  
Telephone: 404/342-2121

**MARIETTA**

Galleria Heliport  
Highway 41 & I-285 30339  
Lat. 33-53-02 Long. 084-28-01  
Service:  
Size: 50' x 50' paved  
Ownership: PV  
Use: PV  
Elevation: G  
Telephone: 404/681-1774

**MARIETTA**

Hidden Lake Farms Heliport  
3915 Post Oak Tritt 30062  
Lat. 31-01-01 Long. 084-26-04  
Service:  
Size: 300' x 125' paved  
Ownership: PV  
Use: PV  
Elevation: G  
Telephone: 404/973-8411

**MARIETTA**

Villa Rica Road Helipad  
755 Villa Rica Road 30064  
Lat. 33-56-07 Long. 084-37-43  
Service: WS  
Fuels:  
Size: 200' x 200' turf  
Ownership: PV  
Use: PV  
Elevation: G  
Telephone: 404/425-2156

**NORCROSS**

Jimmy Carter Boulevard Precinct  
Heliport  
1 Mile South of City  
Lights on Request  
Lat. 33-54-46 Long. 084-12-31  
Service: WS  
Fuels:  
Size: 40' x 40'  
Ownership: LG  
Use: PV  
Elevation: G  
Telephone: 404/962-1900  
Radio Freq. UHF:  
VHF: F 122.800

**NORCROSS**

Site 31S Heliport  
P.O. Box 1463 30091  
Lat. 33-57-46 Long. 084-13-24  
Service:  
Size: 50' x 50' concrete  
Ownership: PV  
Use: PV  
Elevation: G  
Telephone: 404/449-5961

**NORCROSS**

Site 3PC Heliport  
P.O. Box 1463 30091  
Lat. 33-56-56 Long. 084-13-49  
Service:  
Size: 100' x 50' concrete  
Ownership: PV  
Use: PV  
Elevation: G  
Telephone: 404/449-5961

**REDAN**

Smith Heliport  
5561 Redan Circle 30088  
Lat. 33-45-12 Long. 084-09-44  
Service: M,WS  
Fuels:  
Size: 300' x 300' turf  
Ownership: PV  
Use: PV  
Elevation: G  
Telephone: 404/469-8080

**ROSWELL**

Morgan Falls Heliport  
7741 Roswell Road 30075  
Lat. 33-57-57 Long. 084-21-44  
Service:  
Size: 35' x 35' paved  
Ownership: LG  
Use: PV  
Elevation: G  
Telephone: 404/691-0440

**ROSWELL**

Northridge Pointe Heliport  
500 Northridge Road 30338  
Lat. 33-58-58 Long. 084-20-37  
Service: WS  
Fuels:  
Size: 75' x 50' mats  
Ownership:  
Use:  
Elevation: G  
Telephone: 404/587-4100

**SAVANNAH**

Rollings Heliport  
100 East Park Avenue 31401  
Lat. 32-03-00 Long. 081-05-00  
Service: WS  
Fuels:  
Size: 25' x 25' wood  
Ownership: PV  
Use: PV  
Elevation: R  
Telephone: 912/236-1508

# GEORGIA

## SAVANNAH

Sayler Marine Air Terminal  
8 Miles Northwest of City 31412  
Lat. 32-04-39Long. 081-04-55  
Service: M,WS  
Fuels:  
Size:  
Ownership: PV  
Use: PV  
Elevation: G  
Telephone: 912/234-2266

## THOMASVILLE

Remington Avenue Heliport  
1202 Remington Avenue, Adj  
North of City 31792  
Lights on Request  
Lat. 30-50-58Long. 083-57-03  
Service: WS  
Fuels:  
Size: 50' × 50' paved  
Ownership: LG  
Use: PV  
Elevation: G  
Telephone: 912/226-8114

## TUCKER

C & S Bank Northlake Heliport  
2059 Cooledge Road 30084  
Lat. 32-51-00Long. 084-15-00  
Service:  
Size: 64' × 63'  
Ownership: PV  
Use: PV  
Elevation: R  
Telephone: 404/581-2685

## UNION CITY

Stonewall Heliport  
183 Central Avenue, S.W. - 1  
Mile North of City 30303  
Lat. 33-36-03Long. 084-32-57  
Service: M  
Fuels:  
Size: 35' × 35' paved  
Ownership: LG  
Use: PV  
Elevation: G  
Telephone: 404/691-0440



**HAENA**

Kalua Beach Helistop  
 Lat. 22-10-40Long. 159-39-30  
 Service:  
 Size: 65' x 65' turf  
 Ownership: PU  
 Use: PV  
 Elevation: G  
 Telephone: 808/548-7455

**HILO**

General Lyman Field Helipad  
 Lat. 19-43-00Long. 155-03-00  
 Service: M,F  
 Fuels:  
 Size:  
 Ownership: SG  
 Use: PU  
 Elevation: G  
 Telephone:

**HONOLULU**

Ala Wai Heliport 96816  
 Lat. 21-17-00Long. 157-50-00  
 Service: M  
 Fuels:  
 Size: 107' x 76' asphalt  
 Ownership: SG  
 Use: PU  
 Elevation: G  
 Telephone: 808/847-6541

**HONOLULU**

Honolulu Municipal Building  
 Heliport 96813  
 Lat. 21-18-00Long. 157-32-00  
 Service:  
 Size: 35' x 35' concrete  
 Ownership: LG  
 Use: EM  
 Elevation: R  
 Telephone: 808/524-4564

**HONOLULU**

Pawaa Annex Heliport  
 Lat. 21-08-00Long. 157-27-00  
 Service:  
 Size: 30' x 30'  
 Ownership: PU  
 Use: PV  
 Elevation:  
 Telephone:

**KAHULUI**

Kahului Heliport  
 3 Miles East Of City  
 Lat. 20-54-00Long. 156-26-00  
 Service:  
 Size: 75' x 75'  
 Ownership: PV  
 Use: PV  
 Elevation: G  
 Telephone: 808/877-0078

**KAPALUA**

Pineapple Hill Heliport  
 500 Office Road 96761  
 Lat. 20-59-47Long. 156-39-22  
 Service:  
 Size: 100' x 100' turf  
 Ownership: PV  
 Use: PV  
 Elevation: G  
 Telephone: 808/669-4884  
 Radio Freq. UHF:  
 VHF: F 122.8

**KIHEI**

Hotel Inter-Continental Heliport  
 2 Miles South of City  
 Lat. 20-40-00Long. 156-26-00  
 Service:  
 Size: 60' x 60'  
 Ownership: PV  
 Use: PV  
 Elevation: G  
 Telephone: 808/879-1601

**LAHAINA**

Hyatt Regency Maui Hotel  
 Heliport  
 Lat. 22-55-00Long. 156-41-44  
 Service: WS  
 Fuels:  
 Size: 232' x 80' concrete  
 Ownership: PV  
 Use: PV  
 Elevation: G  
 Telephone: 808/667-7474

**LIHUE**

Kauai Surf Heliport  
 West Hyde Rice Estate  
 Lat. 21-58-00Long. 159-21-00  
 Service:  
 Size: 50' x 50' asphalt  
 Ownership: PV  
 Use: PV  
 Elevation: G  
 Telephone: 808/245-3774

**LIHUE**

Lihue Heliport  
 Lat. 21-58-00Long. 159-20-00  
 Service:  
 Size: 40' x 40'  
 Ownership: PU  
 Use: PU  
 Elevation: G  
 Telephone: 808/245-6301

**WAIMANALO**

Waimanalo Fire Station Heliport  
 Lat. 21-21-00Long. 157-43-00  
 Service:  
 Size: 27' x 20'  
 Ownership: LG  
 Use: EM  
 Elevation: G  
 Telephone:

# IDAHO

## BIG CREEK

Big Creek Heliport  
Lat. 45-08-00 Long. 115-19-00  
Service:  
Size: 20' x 20' concrete  
Ownership: US  
Use: PV  
Elevation: G  
Telephone:

## BOISE

Boise Air Terminal Heliport  
Lat. 43-33-00 Long. 116-13-00  
Service: F  
Fuels:  
Size: 50' x 50'  
Ownership: PU  
Use: PU  
Elevation: G  
Telephone: 208/383-3111

## BOISE

Boise Cascade Heliport  
4 Miles North Of City  
Lat. 43-39-00 Long. 116-14-00  
Service:  
Size: 75' x 40'  
Ownership: PV  
Use: PV  
Elevation: G  
Telephone: 208/384-7580

## BOISE

Boise National Forest  
19 Heliports, 81 Helistops, Public  
Use by Permission  
Lat. Long.  
Service:  
Size: 60' diameter  
Ownership: US  
Use: PV  
Elevation: G  
Telephone: 208/342-2711

## BOISE

Bureau Of Land Management  
Lat. 43-37-30 Long. 116-13-06  
Service: M,W,S  
Fuels:  
Size: 100' x 100' asphalt  
Ownership: US  
Use: PV  
Elevation: G  
Telephone: 208/334-9446

## BOISE

Salmon National Forest  
Lat. Long.  
Service:  
Size: 7 - 90' x 90',  
39 - 30' x 30',  
44 - 16' x 16'  
Ownership: US  
Use: PU  
Elevation: G  
Telephone: 208/756-3724

## BOISE

Westgate Heliport  
Lat. 43-37-00 Long. 116-16-00  
Service:  
Size: 90' x 90'  
Ownership: PV  
Use: PV  
Elevation: G  
Telephone: 208/376-6700

## BURLEY

Bureau Of Land Management  
Heliport  
Lat. Long.  
Service:  
Size: 50' diameter  
Ownership: US  
Use: PV  
Elevation: G  
Telephone: 208/678-5514

## EAGLE

Young Heliport  
2400 Beacon Light Road  
Lat. 43-43-00 Long. 116-23-00  
Service:  
Size: 20' x 20'  
Ownership: PV  
Use: PV  
Elevation: G  
Telephone: 208/939-6861

## FAYETTE

Fayette National Forest  
28 Helistops, Public Use by  
Permission Only  
Lat. Long.  
Service:  
Size: (2) 20' x 20',  
(26) 16' x 16'  
Ownership: US  
Use: PV  
Elevation: G  
Telephone: 208/634-2255

## GARDEN VALLEY

Garden Valley Heliport  
Boise National Forest, 2 Miles  
Southeast Of City  
Lat. 44-03-00 Long. 115-55-00  
Service:  
Size: 100' x 500'  
Ownership: US  
Use: PU  
Elevation: G  
Telephone: 208/334-1662

## IDAHO CITY

Golden Age Mine Heliport  
15 Miles North Of City  
Lat. 44-00-00 Long. 115-48-00  
Service:  
Size: 100' x 100'  
Ownership: PV  
Use: PV  
Elevation: G  
Telephone: 208/344-8688

## SALMON

Bureau Of Land Management  
Heliport  
Lat. 45-10-00 Long. 113-53-00  
Service:  
Size:  
Ownership: PU  
Use: PV  
Elevation: G  
Telephone: 208/756-2234

## SHOSHONE

Shoshone BLM Helistop  
P.O. Box 28 83352  
Lat. 42-55-55 Long. 114-24-44  
Service: L  
Fuels:  
Size: 20' x 20' concrete  
Ownership: PU  
Use: PV  
Elevation: G  
Telephone: 208/886-2373

## SILVERTON

Wallace Ranger Station Heliport  
1 Mile North Of City  
Lat. 47-30-00 Long. 115-58-00  
Service:  
Size: 20' x 20' concrete  
Ownership: PV  
Use: PV  
Elevation: G  
Telephone: 208/752-1221

## TWIN FALLS

Joslin Field Heliport  
Lat. 42-28-00 Long. 114-29-00  
Service:  
Size:  
Ownership: PU  
Use: PU  
Elevation: G  
Telephone: 208/733-5215

**ABINGDON**

Wolford Heliport  
 Lat. 40-48-00 Long. 090-26-00  
 Service: F  
 Fuels:  
 Size: 30' x 50' turf  
 Ownership: PV  
 Use: PV  
 Elevation: G  
 Telephone: 309/462-2288

**ADDISON**

Snyder, George C. Heliport  
 RR #1 Army Trail Road 60101  
 Lat. Long.  
 Service:  
 Size: 150' x 175'  
 Ownership: PV  
 Use: PV  
 Elevation: G  
 Telephone: 312/529-6610

**ALSIP**

Alsip Fire Department  
 Lat. Long.  
 Service: L,M  
 Fuels:  
 Size: 70' x 80'  
 Ownership: LG  
 Use: PV  
 Elevation: G  
 Telephone: 312/385-7802

**ALTMONT**

Effingham County Fair  
 Association Heliport  
 Lat. Long.  
 Service:  
 Size: 200' x 450'  
 Ownership: PU  
 Use: G  
 Elevation:  
 Telephone: 217/483-5305

**ARGO**

Scrap Service Company Heliport  
 Lat. 41-47-00 Long. 087-49-00  
 Service: L,M  
 Fuels:  
 Size: 40' circle  
 Ownership: PV  
 Use: PV  
 Elevation: G  
 Telephone: 312/485-0500

**ARGONNE**

Argonne Heliport  
 9700 South Cass Avenue,  
 Argonne National Laboratory  
 Lat. 41-42-30 Long. 087-58-50  
 Service:  
 Size: 20' x 20'  
 Ownership: PV  
 Use: PV  
 Elevation: G  
 Telephone: 312/739-7711

**ASHTON**

Sword, Robert Heliport  
 Lat. 41-51-45 Long. 089-1308  
 Service:  
 Size: 75' x 75'  
 Ownership: PV  
 Use: PV  
 Elevation: G  
 Telephone: 815/453-2166

**BALDWIN**

Peabody Coal Co. Pit #6 New  
 Shop  
 Lat. Long.  
 Service:  
 Size: 60' x 60'  
 Ownership: PV  
 Use: PV  
 Elevation: G  
 Telephone: 618/539-3164

**BARRINGTON**

Rose Packing Company Heliport  
 Lat. 42-04-00 Long. 088-08-00  
 Service:  
 Size: 65' x 65'  
 Ownership: PV  
 Use: PV  
 Elevation: G  
 Telephone: 312/381-5700

**BARTLETT**

Santo Urso Heliport  
 Lat. 42-00-00 Long. 088-12-00  
 Service:  
 Size: 60' x 60'  
 Ownership: PV  
 Use: G  
 Elevation:  
 Telephone: 312/837-3837

**BEDFORD PARK**

Clark Equipment Company  
 Heliport  
 Lat. 41-45-00 Long. 087-44-00  
 Service:  
 Size: 100' circle  
 Ownership: PV  
 Use: PV  
 Elevation: G  
 Telephone: 312/496-5414

**BELLWOOD**

Saverman Brothers, Inc. Heliport  
 620 South 28th Avenue  
 Lat. 41-52-50 Long. 087-52-03  
 Service:  
 Size: 110' x 190'  
 Ownership: PV  
 Use: PV  
 Elevation: G  
 Telephone: 312/544-4892

**BELVIDERE**

Chrysler Corporation Heliport  
 61008 Chrysler Drive  
 Lat. Long.  
 Service:  
 Size: 240' x 240'  
 Ownership: PV  
 Use: PV  
 Elevation: G  
 Telephone: 815/547-6311

**BELVIDERE**

Green Giant-Dillon Farm Heliport  
 1 Mile Northeast Of City  
 Lat. 42-15-00 Long. 088-52-00  
 Service:  
 Size: 40' x 40'  
 Ownership: PV  
 Use: PV  
 Elevation: G  
 Telephone: 815/547-5311

**BENTON**

Rend Lake Conservancy District  
 Lat. 38-04-00 Long. 088-55-00  
 Service:  
 Size: 300' x 300'  
 Ownership: PU  
 Use: CM  
 Elevation: G  
 Telephone: 618/629-2353

**BLOOMINGTON**

Bloomington Downtown Heliport  
 Lat. 40-28-00 Long. 088-59-00  
 Service:  
 Size: 110' x 110'  
 Ownership: PV  
 Use: CM  
 Elevation: R  
 Telephone: 309/829-4923

**BLOOMINGTON**

Davis RLA Heliport  
 Lat. 40-28-00 Long. 088-57-00  
 Service:  
 Size: 150' x 185'  
 Ownership: PV  
 Use: PV  
 Elevation: G  
 Telephone: 309/662-3621

**BROWNSTOWN**

Fayette County Fair Association  
 Heliport  
 Lat. Long.  
 Service:  
 Size: 300' x 450'  
 Ownership: PU  
 Use: PV  
 Elevation: G  
 Telephone: 217/538-2430

**CARLYLE**

Clinton County Agricultural  
 Association Heliport  
 Lat. Long.  
 Service:  
 Size: 250' x 530'  
 Ownership: PU  
 Use: PV  
 Elevation: G  
 Telephone: 618/594-3641

**CARLYLE**

Joey Rhodes Helistop  
 Lat. 38-37-45 Long. 089-22-05  
 Service: M,WS  
 Size: 300' x 100' turf  
 Ownership: PV  
 Use: PV  
 Elevation: G  
 Telephone: 618/532-1315

**CARRIER MILLS**

Carrier Mills Centennial  
 Committee Heliport  
 Lat. Long.  
 Service:  
 Size: 400' x 400'  
 Ownership: PU  
 Use: PV  
 Elevation: G  
 Telephone: 618/994-2392

# ILLINOIS

## CENTRALIA

Centralia Helicopter Service  
 Heliport  
 Lat. Long.  
 Service: F  
 Fuels:  
 Size: 150' x 300'  
 Ownership: PV  
 Use: CM  
 Elevation: G  
 Telephone: 618/532-4565

## CHAMPAIGN

Willard Airport/Heliport  
 University Of Illinois  
 Lat. 40-02-00Long. 088-17-00  
 Service: F,M  
 Fuels:  
 Size:  
 Ownership: PU  
 Use: PU  
 Elevation: G  
 Telephone:

## CHANNAHON

Midwestern Gas Transmission  
 Company Heliport  
 Lat. Long.  
 Service:  
 Size: 30' x 75'  
 Ownership: PV  
 Use: PV  
 Elevation: G  
 Telephone: 815/467-2214

## CHEMUNG

Willbur Munch Heliport  
 RR #3, Box 256  
 Lat. Long.  
 Service: M  
 Fuels:  
 Size: 100' diameter  
 Ownership: PV  
 Use: PV  
 Elevation: G  
 Telephone: 815/569-2112

## CHICAGO

85th Div HQ Heliport  
 Adj North Of City  
 Lat. 41-58-00Long. 087-42-00  
 Service:  
 Size: 80' x 80'  
 Ownership: PU  
 Use: PV  
 Elevation: G  
 Telephone: 312/267-2630

## CHICAGO

A B Dick Company Heliport  
 Lat. 42-00-00Long. 087-46-00  
 Service:  
 Size: 155' x 200'  
 Ownership: PV  
 Use: PV  
 Elevation: G  
 Telephone: 312/763-1900

## CHICAGO

Chicago Fire Academy Heliport  
 West Taylor And South Jefferson  
 Lat. Long.  
 Service:  
 Size: 100' x 100'  
 Ownership: LG  
 Use: PV  
 Elevation: R  
 Telephone: 312/744-4728

## CHICAGO

Continental Illinois National Bank  
 800 South Canal Street  
 Lat. Long.  
 Service: M,L  
 Fuels:  
 Size: 60' circle  
 Ownership: PV  
 Use: PV  
 Elevation: G  
 Telephone: 312/985-8713

## CHICAGO

First Area Police Headquarters  
 Heliport  
 5101 South Wentworth Avenue  
 Lat. 41-48-00Long. 087-37-00  
 Service: M,L  
 Fuels:  
 Size: 75' x 75'  
 Ownership: LG  
 Use: PV  
 Elevation: G  
 Telephone: 312/744-8448

## CHICAGO

Robin Dean Helistop  
 Lat. 41-52-29Long. 087-40-24  
 Service: WS  
 Size: 50' x 50' concrete  
 Ownership: PU  
 Use: PV  
 Elevation: G  
 Telephone: 312/633-6193

## CHICAGO

Rose II Heliport  
 Lat. 41-48-00Long. 087-39-00  
 Service:  
 Size: 40' x 40'  
 Ownership: PV  
 Use: PV  
 Elevation: R  
 Telephone: 312/847-2700

## CHICAGO

Rose Packing Company Heliport  
 1556 West 43rd Street  
 Lat. 41-47-00Long. 087-46-00  
 Service:  
 Size: 380' x 380'  
 Ownership: PV  
 Use: PV  
 Elevation: R  
 Telephone: 312/847-2700

## CHICAGO

WGN Heliport  
 Lat. 41-56-00Long. 087-41-00  
 Service:  
 Size: 100' x 100'  
 Ownership: PV  
 Use: PV  
 Elevation: G  
 Telephone: 312/528-2311

## CLINTON

Todd Uniform Service Company  
 Heliport  
 Lat. 40-08-00Long. 088-56-00  
 Service: M  
 Fuels:  
 Size: 150' x 250'  
 Ownership: PV  
 Use: PV  
 Elevation: G  
 Telephone: 217/935-3167

## COLUMBIA

Quint/King Heliport  
 Lat. 38-28-00Long. 090-14-00  
 Service: F  
 Fuels:  
 Size: 150' x 200'  
 Ownership: PV  
 Use: PV  
 Elevation: G  
 Telephone: 314/631-4794

## CRESTON

Hendrickson Flying Service  
 Heliport  
 RR 2  
 Lat. 41-56-00Long. 088-55-00  
 Service:  
 Size: 150' x 150' turf  
 Ownership: PV  
 Use: PV  
 Elevation: G  
 Telephone: 815/384-5153

## DANVILLE

Watcha McCallum Heliport  
 RED #5  
 Lat. Long.  
 Service: F  
 Fuels:  
 Size: 150' x 300'  
 Ownership: PV  
 Use: PU  
 Elevation: G  
 Telephone: 217/446-9000

## DECATUR

Raynor Mfg. Co./Holiday Inn  
 Heliport  
 Lat. Long.  
 Service: M,L  
 Fuels:  
 Size: 40' x 40'  
 Ownership: PV  
 Use: PV  
 Elevation: G  
 Telephone: 217/422-8800

## DEQUOIN

Southtown Business Corporation  
 Heliport  
 Lat. 37-58-00Long. 089-14-00  
 Service:  
 Size: 300' x 300'  
 Ownership: PV  
 Use: PV  
 Elevation: G  
 Telephone:

## DES PLAINES

McAllister Equipment Company  
 Nr 2 Heliport  
 Lat. 42-00-00Long. 087-55-00  
 Service:  
 Size: 40' x 40'  
 Ownership: PV  
 Use: PV  
 Elevation: G  
 Telephone:

## DIXON

Bob Heckman Heliport  
 RED #2  
 Lat. 41-47-00Long. 089-33-00  
 Service:  
 Size: 300' x 200' turf  
 Ownership: PV  
 Use: PV  
 Elevation: G  
 Telephone: 815/251-4455

**DIXON**

Gearhart-Hollow Heliport  
 Lat. 41-51-00Long. 089-30-00  
 Service:  
 Size: 50' x 50'  
 Ownership: PV  
 Use: PV  
 Elevation: G  
 Telephone: 815/288-4020

**DOWNERS GROVE**

Global Fire Protection Heliport  
 Lat. 41-47-30Long. 088-03-15  
 Service:  
 Size: 20' x 20'  
 Ownership: PV  
 Use: PV  
 Elevation: R  
 Telephone: 312/852-5200

**DU QUOIN**

Du Quoin Fairgrounds Heliport  
 Lat. Long.  
 Service:  
 Size:  
 Ownership: PV  
 Use: PU  
 Elevation: G  
 Telephone:

**DU QUOIN**

Du Quoin Helio Services, Inc.  
 Heliport  
 322 North Washington Street  
 Lat. 38-01-00Long. 089-14-00  
 Service: M  
 Fuels:  
 Size: 150' x 300'  
 Ownership: PV  
 Use: PU  
 Elevation: G  
 Telephone: 618/348-8153

**DU QUOIN**

Southtown Business Corporation  
 Heliport  
 Lat. 37-58-00Long. 089-14-00  
 Service:  
 Size: 300' x 300'  
 Ownership: PV  
 Use: PV  
 Elevation: G  
 Telephone:

**DUNLAP**

Dunlap Heliport  
 Lat. 40-52-00Long. 089-42-00  
 Service:  
 Size: 190' x 190'  
 Ownership: PV  
 Use: PV  
 Elevation: G  
 Telephone: 309/691-4299

**DUNLAP**

Rainbow Helicopters, Inc. Heliport  
 Lat. Long.  
 Service:  
 Size: 200' x 200'  
 Ownership: PV  
 Use: PV  
 Elevation: G  
 Telephone: 309/691-4133

**DUQUOIN**

Southtour Business Corporation  
 Helistop  
 Route 2  
 Lat. 37-58-32Long. 089-14-15  
 Service:  
 Size: 300' x 300' turf  
 Ownership: PV  
 Use: PV  
 Elevation: G  
 Telephone: 314/334-2803

**EFFINGHAM**

Dist #7 DOT (Division  
 Of Highways) Heliport  
 400 West Wabash 62401  
 Lat. Long.  
 Service:  
 Size: 120' x 130'  
 Ownership: SG  
 Use: PV  
 Elevation: G  
 Telephone: 217/342-3951

**EFFINGHAM**

World Color Press Heliport  
 Lat. 39-05-00Long. 088-32-00  
 Service:  
 Size: 155' x 185'  
 Ownership: PV  
 Use: PV  
 Elevation: G  
 Telephone: 217/347-7141

**ELGIN**

American Antenna Corporation  
 Heliport  
 Lat. 42-04-00Long. 088-18-00  
 Service:  
 Size: 30' x 30'  
 Ownership: PV  
 Use: PV  
 Elevation: G  
 Telephone: 312/888-7224

**ELGIN**

Capasonic Group Heliport  
 Lat. 42-06-11Long. 088-18-01  
 Service: M  
 Size: 35' x 35'  
 Ownership: PV  
 Use: PV  
 Elevation: G  
 Telephone: 312/888-7300

**ELGIN**

Illinois DOT Heliport  
 Lat. 42-01-00Long. 088-16-00  
 Service:  
 Size: 60' x 60' turf  
 Ownership: SG  
 Use: PV  
 Elevation: G  
 Telephone: 312/741-5300

**ELMHURST**

Patten Industries Heliport  
 Lat. 41-55-00Long. 087-57-00  
 Service:  
 Size: 50' x 50'  
 Ownership: PV  
 Use: PV  
 Elevation: G  
 Telephone: 312/279-4400

**ELWOOD**

Elwood Aviation, Inc. Heliport  
 Route 53 60421  
 Lat. 41-20-57Long. 088-08-04  
 Service: WS  
 Size: 300' x 150' turf  
 Ownership: PV  
 Use: PV  
 Elevation: G  
 Telephone: 815/423-5402

**EVANSTON**

Evanston Heliport  
 505 Lincoln Street  
 Lat. Long.  
 Service: M  
 Fuels:  
 Size: 100' x 200'  
 Ownership: PU  
 Use: PV  
 Elevation: G  
 Telephone: 312/866-5910

**FLORA**

Clay County Agriculture Fair  
 Assc. Heliport  
 Lat. Long.  
 Service:  
 Size: 300' circle  
 Ownership: PU  
 Use: PV  
 Elevation: G  
 Telephone: 618/662-2510

**FOREST PARK**

86th Usarcom Heliport  
 Lat. 41-51-00Long. 087-48-00  
 Service:  
 Size: 300' x 500'  
 Ownership: US  
 Use: PV  
 Elevation: G  
 Telephone: 312/657-2118

**FRANKLIN PARK**

Brunner & Lay, Inc. Heliport  
 Lat. 41-56-00Long. 087-51-00  
 Service: M  
 Fuels:  
 Size: 45' x 45'  
 Ownership: PV  
 Use: PV  
 Elevation: G  
 Telephone: 312/678-3232

**FRANKLIN PARK**

Matsushita Ind. Co. Heliport  
 Lat. 41-55-45Long. 087-51-43  
 Service:  
 Size: 40' x 40'  
 Ownership: PV  
 Use: PV  
 Elevation: R  
 Telephone: 312/451-1200

**FREEBURG**

Peabody-River King Nr 1 Mine  
 Heliport  
 Lat. 38-26-00Long. 098-52-00  
 Service:  
 Size: 80' x 80' turf  
 Ownership: PV  
 Use: PV  
 Elevation: G  
 Telephone: 314/342-3575

# ILLINOIS

## GENESEO

Geneseo Emergency Unit & Civil Defense Inc.  
630 East North Street 61254  
Lat. Long.  
Service:  
Size: 50' x 50'  
Ownership: PV  
Use: EM  
Elevation: G  
Telephone: 309/944-4610

## GRAND TOWER

Grand Tower Park District Heliport  
Lat. Long.  
Service:  
Size: 150' x 360'  
Ownership: PU  
Use: PV  
Elevation: G  
Telephone:

## GRAYVILLE

Grayville Homecoming Committee Heliport  
Lat. Long.  
Service:  
Size: 300' circle  
Ownership: PU  
Use: G  
Elevation:  
Telephone: 618/375-8216

## GREENVILLE

Bond County Fair Association Heliport  
Lat. Long.  
Service:  
Size: 150' x 300'  
Ownership: PU  
Use: G  
Elevation:  
Telephone: 618/664-1412

## HANOVER PARK

Malard Lake Helistop  
Lat. 41-57-05 Long. 088-08-05  
Service: WS  
Fuels:  
Size: 60' x 60' turf  
Ownership: PV  
Use: PV  
Elevation: G  
Telephone: 312/894-9000

## HARVARD

Star Creek Helistop  
R.R. 3, Box 256 60033  
Lat. 42-25-09 Long. 088-43-06  
Service: M,WS  
Fuels:  
Size: 150' x 150' turf  
Ownership: PV  
Use: PV  
Elevation: G  
Telephone: 312/657-2118

## HARVEY

South Cook County Mosquito Abatement District  
155th And Dixie Highway  
Lat. 41-36-19 Long. 087-40-24  
Service:  
Size: 40' x 40'  
Ownership: LG  
Use: PV  
Elevation: G  
Telephone:

## HIGHLAND PARK

Gieser Heliport  
1701 St.Johns  
Lat. 42-11-00 Long. 087-49-00  
Service: M,L  
Fuels:  
Size: 100' x 100'  
Ownership: LG  
Use: PV  
Elevation: G  
Telephone: 312/432-7730

## HIGHLAND PARK

Villa Moderne Motel Heliport  
Skokie Road & Eden Expressway  
Lat. Long.  
Service:  
Size: 100' x 100'  
Ownership: PV  
Use: PV  
Elevation: G  
Telephone: 312/835-4000

## HIGHWOOD

Haley Army Helistop  
Lat. 42-13-00 Long. 087-48-00  
Service:  
Size: 120' x 120'  
Ownership: US  
Use: PV  
Elevation: G  
Telephone: 312/657-2188

## HINSDALE

Advantage Construction Company Heliport  
7545 South Madison Street 60521  
Lat. Long.  
Service:  
Size: 40' x 40'  
Ownership: PV  
Use: PV  
Elevation: G  
Telephone: 312/325-1400

## HINSDALE

Midwest Helicopter Airways  
Rt 6 & Madison  
Lat. Long.  
Service: L  
Fuels:  
Size: 135' diameter  
Ownership: PV  
Use: PV  
Elevation: G  
Telephone: 312/325-7860

## ILLIOPOLIS

Dekalb Agricultural Research Inc. Heliport  
Lat. 39-52-00 Long. 089-17-00  
Service:  
Size: 40' x 100'  
Ownership: PV  
Use: PV  
Elevation: G  
Telephone: 217/486-2211

## JACKSONVILLE

Ward R. Dunseth, M.D. Heliport  
RR #1  
Lat. Long.  
Service:  
Size: 200' x 215'  
Ownership: PV  
Use: PV  
Elevation: G  
Telephone:

## JERSEYVILLE

Jersey County Fair Association Heliport  
Lat. 39-07-00 Long. 090-20-00  
Service:  
Size: 150' x 300'  
Ownership: PU  
Use: PV  
Elevation: G  
Telephone: 618/498-3422

## KICKAPOO

Fargo Run Heliport  
Lat. 40-46-00 Long. 089-42-00  
Service:  
Size: 175' x 215'  
Ownership: PV  
Use: PV  
Elevation: G  
Telephone: 309/691-4299

## KICKAPOO

Rainbow Helicopters, Inc. Heliport  
Lat. 40-46-00 Long. 089-42-00  
Service:  
Size: 200' x 335'  
Ownership: PV  
Use: PV  
Elevation: G  
Telephone: 309/691-4135

## KILBOURNE

Baker, Al Heliport  
RR #1 62655  
Lat. Long.  
Service:  
Size: 70' diameter  
Ownership: PV  
Use: PV  
Elevation: G  
Telephone: 309/538-4327

## KNOXVILLE

Knox County Agricultural Board & Fair Association  
Lat. Long.  
Service:  
Size: 300' circle  
Ownership: LG  
Use: PU  
Elevation: G  
Telephone: 309/289-2714

## LAKE ZURICK

Honey Lake Helistop  
1230 Honey Lake 60047  
Lat. 42-11-55 Long. 088-07-08  
Service:  
Size: 10' x 10'  
Ownership: PV  
Use: PV  
Elevation: G  
Telephone: 312/438-6219

## LAMOILLE

Ivan E. Bauer Heliport  
Lat. 41-30-00 Long. 089-15-00  
Service:  
Size: 100' x 100'  
Ownership: PV  
Use: PV  
Elevation: G  
Telephone: 815/638-2498

**LANARK**

Lawrence Wiebers (Wingland Farm)  
R.R. #2, Box 7  
Lat. Long.  
Service:  
Size: 200' x 200' turf  
Ownership: PV  
Use: PV  
Elevation: R  
Telephone:

**LANESVILLE**

Young Heliport  
Lat. Long.  
Service:  
Size: 100' x 100'  
Ownership: PV  
Use: PV  
Elevation: G  
Telephone: 217/364-4225

**LAWRENCEVILLE**

Texaco Helistop  
P.O. Box 311 62439  
Lat. 38-42-52 Long. 087-40-38  
Service:  
Size: 100' x 100' turf  
Ownership: PV  
Use: PV  
Elevation: G  
Telephone: 618/943-3381

**LEMONT**

Argonne Helistop  
9700 South Class 60439  
Lat. 41-42-30 Long. 087-58-50  
Service:  
Size: 20' x 20' gravel  
Ownership: PV  
Use: PV  
Elevation: G  
Telephone: 312/972-2733

**LINCOLNWOOD**

Bell & Howell Company Heliport  
7100 McCormick Road  
Lat. 42-00-00 Long. 087-42-00  
Service:  
Size: 400' x 22' turf  
Ownership: PV  
Use: PV  
Elevation: G  
Telephone: 312/262-1600

**LOAMI**

Reyhan Heliport  
Lat. 39-40-00 Long. 089-48-00  
Service:  
Size: 60' x 40' concrete  
Ownership: PV  
Use: PV  
Elevation: G  
Telephone: 217/544-7432

**MAHAMET**

Market E. Igoe Heliport  
Lat. Long.  
Service:  
Size: 350' x 150'  
Ownership: PV  
Use: CM  
Elevation: G  
Telephone: 217/586-3583

**MAHOMET**

M.T. Helicopters Heliport  
Route 4 61853  
Lat. 40-10-57 Long. 088-24-34  
Service:  
Size: 200' x 200' turf  
Ownership: PV  
Use: PV  
Elevation: G  
Telephone: 217/586-3583

**MAKENA**

Tilsy Heliport  
Lat. Long.  
Service:  
Size: 100' x 100'  
Ownership: PV  
Use: PV  
Elevation: G  
Telephone: 312/479-5682

**MARION**

Fabick Machinery Company Heliport  
Lat. 37-43-00 Long. 088-54-00  
Service:  
Size: 170' x 240'  
Ownership: PV  
Use: PV  
Elevation: G  
Telephone: 618/993-2191

**MENARD**

Menard Correctional Center Heliport  
Lat. 37-55-22 Long. 089-51-18  
Service: M  
Fuels:  
Size: 40' x 40'  
Ownership: SG  
Use: PV  
Elevation: G  
Telephone: 618/826-5071

**MENDOTA**

Miller Farm Services Heliport  
Lat. Long.  
Service:  
Size: 150' x 210'  
Ownership: PV  
Use: PV  
Elevation: G  
Telephone: 815/538-3961

**MOKENA**

Will County - Richards Heliport  
RED #2  
Lat. 41-31-00 Long. 087-53-00  
Service:  
Size: 70' x 370' turf  
Ownership: PV  
Use: PV  
Elevation: G  
Telephone: 312/479-5071

**MONTGOMERY**

Caterpillar Tractor, Company Heliport  
Lat. 41-43-01 Long. 088-21-33  
Service:  
Size: 65' x 65'  
Ownership: PV  
Use: PV  
Elevation: G  
Telephone: 312/859-5000

**MORTON**

Lindstrom  
Lat. 40-37-00 Long. 089-22-00  
Service: M  
Fuels:  
Size: 20' x 75'  
Ownership: PV  
Use: PV  
Elevation: G  
Telephone: 309/263-2271

**MURPHYSBORO**

St. Andrews Catholic Church Heliport  
Lat. Long.  
Service:  
Size: 150' x 150'  
Ownership: PV  
Use: PV  
Elevation: G  
Telephone: 618/687-2013

**NASHVILLE**

Washington County Fair Association Heliport  
Lat. Long.  
Service:  
Size: 150' x 300'  
Ownership: PU  
Use: PV  
Elevation: G  
Telephone: 618/327-3222

**NAUVOO**

Nauvoo Grape Festival Association Heliport  
Lat. Long.  
Service:  
Size: 75' circle  
Ownership: PV  
Use: PV  
Elevation: G  
Telephone: 217/453-2310

**NEW LENOX**

Brown & Lambrecht Earthmovers, Inc. Heliport  
Near Gear Airport  
Lat. 41-30-01 Long. 087-20-29  
Service:  
Size: 75' x 75' asphalt  
Ownership: PV  
Use: PV  
Elevation: G  
Telephone: 815/727-9211

**NEWTON**

Jasper County Safety Council Heliport  
Lat. 38-59-00 Long. 088-10-00  
Service: M  
Fuels:  
Size: 320' x 650'  
Ownership: LG  
Use: EM  
Elevation: G  
Telephone: 618/783-2345

**NILES**

A B Dick Company Helipad  
Lat. 42-00-00 Long. 087-46-00  
Service:  
Size: 50' x 50'  
Ownership: PV  
Use: PV  
Elevation: G  
Telephone: 312/763-1900

# ILLINOIS

## NORTHBROOK

Allstate Insurance Company  
Heliport  
Lat. 42-04-11 Long. 088-10-31  
Service:  
Size: 50' x 50'  
Ownership: PV  
Use: PV  
Elevation: G  
Telephone: 312/428-5290

## NORTHBROOK

Leonard Heliport  
Lat. 42-09-00 Long. 087-51-00  
Service:  
Size:  
Ownership: PV  
Use: P  
Elevation: V  
Telephone:

## NORTHBROOK

Plaza Helistop  
Lat. 42-06-22 Long. 087-06-22  
Service: L,WS  
Fuels:  
Size: 100' x 100' asphalt  
Ownership: PV  
Use: PV  
Elevation: G  
Telephone: 312/585-1875

## NORTHBROOK

Sears Roebuck And Company  
Heliport  
Lat. 42-06-00 Long. 087-52-00  
Service: L,M  
Fuels:  
Size: 100' x 100'  
Ownership: PV  
Use: PV  
Elevation: G  
Telephone: 312/585-1875

## OAK BROOK

Illinois State Toll Highway  
Lat. 41-50-42 Long. 087-58-07  
Service:  
Size: 300' x 300'  
Ownership: PV  
Use: PV  
Elevation: G  
Telephone: 312/654-2200

## OAK BROOK

McDonalds Corporation  
2111 Enco Drive 60521  
Lat. Long.  
Service:  
Size: 35' x 35'  
Ownership: PV  
Use: PV  
Elevation: R  
Telephone: 312/887-3693

## OAK BROOK

Waste Management Inc. Heliport  
Lat. 41-50-29 Long. 087-59-34  
Service: M  
Fuels:  
Size: 60' x 60'  
Ownership: PV  
Use: PV  
Elevation: R  
Telephone: 312/654-8800

## OKAWVILLE

Okawville Agricultural Products  
Fair Association  
Lat. Long.  
Service:  
Size: 350' x 450'  
Ownership: PV  
Use: PV  
Elevation: G  
Telephone:

## PALATINE

Didier Heliport  
Lat. Long.  
Service:  
Size: 80' x 150'  
Ownership: PV  
Use: PV  
Elevation: G  
Telephone:

## PALATINE

Meyer (Didier Rotor Swing)  
Heliport  
4 Miles North Of City  
Lat. 42-10-00 Long. 088-01-00  
Service:  
Size: 45' x 45'  
Ownership: PV  
Use: PV  
Elevation: G  
Telephone: 312/438-8141

## PARIS

D.O.T. Division Of Highways  
Heliport  
Lat. Long.  
Service:  
Size: 145' x 210'  
Ownership: SG  
Use: PV  
Elevation: G  
Telephone: 217/465-4181

## PAW PAW

Illinois Copter Service #1 Heliport  
Lat. 41-39-00 Long. 088-58-00  
Service:  
Size: 90' x 90'  
Ownership: PV  
Use: PV  
Elevation: G  
Telephone: 815/627-9094

## PAW PAW

Illinois Copter Service #2 Heliport  
Lat. 41-37-00 Long. 088-58-00  
Service:  
Size: 75' circle  
Ownership: PV  
Use: PV  
Elevation: G  
Telephone: 815/627-9094

## PEORIA

Cilco Downtown Heliport  
Lat. 40-41-00 Long. 089-35-00  
Service:  
Size: 40' x 40' concrete  
Ownership: PV  
Use: PV  
Elevation: R  
Telephone: 309/672-5454

## PEORIA

Exposition Gardens, Inc.  
Northmoor Road  
Lat. 40-45-45 Long. 089-37-00  
Service:  
Size: 100' x 200'  
Ownership: PV  
Use: CM  
Elevation: G  
Telephone: 309/691-6332

## PEORIA

Peoria Journal Star Heliport  
War Memorial Drive  
Lat. 40-43-00 Long. 089-39-00  
Service:  
Size: 40' x 60'  
Ownership: PV  
Use: PV  
Elevation: R  
Telephone: 309/688-2411

## PEORIA

Rainbow Helicopters, Inc. Heliport  
RR #2  
61614  
Lat. Long.  
Service:  
Size: 230' x 270'  
Ownership: PV  
Use: PV  
Elevation: G  
Telephone: 309/691-4135

## PLEASANT PLAINS

Brandt Heliport  
Lat. 39-52-00 Long. 089-55-00  
Service:  
Size: 150' x 300'  
Ownership: PV  
Use: PU  
Elevation: G  
Telephone: 217/672-3512

## PLEASANT PLAINS

Perkinson Copters, Inc. Heliport  
Lat. 39-52-00 Long. 089-55-00  
Service:  
Size: 150' x 300'  
Ownership: PV  
Use: PV  
Elevation: G  
Telephone: 217/672-3512

## QUINCY

Pepsi Cola Bottling Company  
Heliport  
Lat. 39-57-03 Long. 091-23-50  
Service: L  
Fuels:  
Size: 35' x 40'  
Ownership: PV  
Use: PV  
Elevation: R  
Telephone: 217/223-8600

## RIDGWAY

Downen Enterprises Heliport  
Lat. 37-50-00 Long. 088-10-00  
Service:  
Size: 150' x 400'  
Ownership: PV  
Use: PV  
Elevation: G  
Telephone: 618/269-3104



**RIDGWAY**

St. Joseph Catholic Church  
Heliport  
Lat. Long.  
Service:  
Size: 150' x 150'  
Ownership: PV  
Use: PV  
Elevation: G  
Telephone: 618/272-3981

**ROCHESTER**

Schneider, Joel Heliport  
Lat. 39-42-06 Long. 089-33-18  
Service: M  
Fuels:  
Size: 80' x 80'  
Ownership: PV  
Use: PV  
Elevation: G  
Telephone: 217/544-1600

**ROCKFORD**

Atwood Vacuum Machine  
Company Heliport  
1400 Eddy Avenue  
Lat. Long.  
Service:  
Size: 250' x 600'  
Ownership: PV  
Use: PV  
Elevation: G  
Telephone: 815/877-5771

**ROCKFORD**

David L. Omer Heliport  
Lat. Long.  
Service:  
Size: 200' diameter  
Ownership: PV  
Use: PV  
Elevation: G  
Telephone: 815/877-3888

**ROCKFORD**

El Do Don Heliport  
7 Miles Northeast Of City  
Lat. 42-15-00 Long. 089-00-00  
Service:  
Size: 50' x 50'  
Ownership: PV  
Use: PV  
Elevation: G  
Telephone: 815/962-7888

**ROCKFORD**

Ingersoll Milling Machine Heliport  
Lat. 42-17-58 Long. 089-04-09  
Service: M  
Fuels:  
Size: 36' square pad  
Ownership: PV  
Use: PV  
Elevation: R  
Telephone: 815/987-6000

**ROCKFORD**

The Stewart Company Heliport  
Lat. 42-16-15 Long. 089-05-44  
Service:  
Size: 68' x 68'  
Ownership: PV  
Use: PV  
Elevation: R  
Telephone: 815/962-4181

**ROLLING MEADOWS**

Gould Center Heliport  
Lat. 42-03-00 Long. 088-01-00  
Service: M  
Fuels:  
Size: 43' circle  
Ownership: PV  
Use: PV  
Elevation: G  
Telephone: 312/640-4220

**ROSELLE**

Clarke Heliport  
1 Mile West Of City  
Lat. 41-59-00 Long. 088-06-00  
Service:  
Size: 75' x 75'  
Ownership: PV  
Use: PV  
Elevation: G  
Telephone: 312/894-2000

**SALEM**

Centralia Helicopter Service  
(Marion Co Fair Assn)  
Lat. Long.  
Service:  
Size: 150' x 300'  
Ownership: PV  
Use: PV  
Elevation: G  
Telephone: 618/548-1215

**SALEM**

Fabick Tractor Company  
Lat. 38-37-00 Long. 088-57-00  
Service: M  
Fuels:  
Size: 20' x 20'  
Ownership: PV  
Use: PV  
Elevation: G  
Telephone: 618/548-1400

**SANDWICH**

Sandwich Fair Association  
Heliport  
Lat. 41-39-00 Long. 088-38-00  
Service:  
Size: 90' circle  
Ownership: PV  
Use: PV  
Elevation: G  
Telephone: 815/786-2159

**SAVANNA**

Savanna Army Depot Helipad  
9 Miles Northwest Of City  
Lat. 42-11-00 Long. 090-15-00  
Service:  
Size: 100' x 100'  
Ownership: PV  
Use: PV  
Elevation: G  
Telephone: 815/273-8700

**SCHAUMBURG**

Clark Outdoor Spraying Heliport  
Lat. Long.  
Service: M  
Fuels:  
Size: 50' diameter  
Ownership: PV  
Use: PV  
Elevation: G  
Telephone: 312/894-2000

**SHATTUC**

Rhodes Heliport  
Lat. Long.  
Service: M  
Fuels:  
Size: 150' x 500'  
Ownership: PV  
Use: PV  
Elevation: G  
Telephone: 618/532-1315

**SKOKIE**

International Minerals And  
Chemicals Company  
5401 Old Orchard Road  
Lat. Long.  
Service:  
Size: 20' circle  
Ownership: PV  
Use: PV  
Elevation: R  
Telephone:

**SOUTH BARRINGTON**

Rose I Heliport  
Lat. 42-04-00 Long. 088-08-00  
Service:  
Size: 40' x 40'  
Ownership: PV  
Use: PV  
Elevation: G  
Telephone: 312/381-5700

**SPARLAND**

La Prairie Helistop  
Route 1 61565  
Lat. 41-01-07 Long. 089-30-09  
Service: M,WS  
Fuels:  
Size: 150' x 50' turf  
Ownership: PV  
Use: PV  
Elevation: G  
Telephone: 309/469-4128

**SPARLAND**

Murphy  
Lat. 41-01-00 Long. 089-30-00  
Service: M  
Fuels:  
Size: 50' x 100'  
Ownership: PV  
Use: G  
Elevation:  
Telephone: 309/469-4128

**SPARTA**

Randolph County Fair Association  
Heliport  
Lat. Long.  
Service:  
Size: 300' circle  
Ownership: PU  
Use: PV  
Elevation: G  
Telephone: 618/443-2312

**SPRINGFIELD**

Capital Heliport  
Lat. 39-50-00 Long. 089-40-00  
Service:  
Size: (2) 40' x 40'  
concrete  
Ownership: PV  
Use: PU  
Elevation: G  
Telephone: 217/528-7551

## ILLINOIS

### SPRINGFIELD

Department Of Transportation-  
District #6  
Lat. 39-46-00Long. 089-46-00  
Service:  
Size: 75' x 75'  
Ownership: PU  
Use: PV  
Elevation: R  
Telephone: 217/782-7301

### SPRINGFIELD

Fiat Allis Inc. Heliport  
3000 6th Street 62710  
Lat. Long.  
Service:  
Size: 100' x 70'  
Ownership: PV  
Use: PV  
Elevation: G  
Telephone: 217/789-3080

### SPRINGFIELD

Raynor Mfg. Co., Holiday Inn  
Heliport  
Lat. 39-45-45Long. 089-36-22  
Service: M,L  
Fuels:  
Size: 30' x 30'  
Ownership: PV  
Use: PV  
Elevation: G  
Telephone: 217/529-7171

### SPRINGFIELD

Sangamo Construction Company  
Heliport  
Moffatt Street  
Lat. Long.  
Service:  
Size: 100' x 100'  
Ownership: PV  
Use: PV  
Elevation: G  
Telephone:

### SPRINGFIELD

State Fairgrounds Heliport  
8 Miles North Of City  
Lat. 00-00 Long. 039-59  
Navaid: 000/00.0 8938  
Service:  
Size: 500' x 500'  
Ownership: PV  
Use: PV  
Elevation: G  
Telephone: 217/782-0770

### SPRINGFIELD

State Of Illinois Department Of  
Agriculture  
Division Of State Fair  
Lat. Long.  
Service:  
Size: 40' x 40'  
Ownership: SG  
Use: CM  
Elevation: G  
Telephone:

### STONEFORT

Peabody-Will Scarlet Heliport  
Lat. 37-38-00Long. 088-43-00  
Service:  
Size: 75' x 75'  
Ownership: PV  
Use: PV  
Elevation: G  
Telephone: 314/342-3575

### SUMMIT

Serap Service Corporation  
Heliport  
Lat. 41-47-00Long. 037-49-11  
Service: WS  
Fuels:  
Size: 40' x 40' asphalt  
Ownership: PV  
Use: PV  
Elevation: G  
Telephone: 312/594-7171

### TAYLORVILLE

Lee Norse Company Heliport  
P O Box 100 62568  
Lat. Long.  
Service:  
Size: 450' x 700'  
Ownership: PV  
Use: PV  
Elevation: G  
Telephone: 217/824-9621

### URBANA

County Emergency Svcs/Disaster  
Agency Heliport  
Adj North Of City  
Lat. 40-06-00Long. 088-11-00  
Service:  
Size: 50' x 50'  
Ownership: PU  
Use: EM  
Elevation: G  
Telephone: 217/384-3826

### URBANA

Stephens USAR Center Heliport  
2 Miles West Of City  
Lat. 40-06-00Long. 088-10-00  
Service:  
Size: 200' x 100'  
Ownership: PV  
Use: PV  
Elevation: G  
Telephone: 312/657-2118

### VANDALIA

Robbins Quality Motel Heliport  
Northwest Edge  
Lat. 38-58-00Long. 089-06-00  
Service:  
Size: 150' x 300'  
Ownership: PV  
Use: PV  
Elevation: G  
Telephone: 618/283-2112

### WARREN

Foster Implement, Inc. Heliport  
Lat. 42-29-00Long. 089-59-00  
Service:  
Size: 75' circle  
Ownership: PV  
Use: PV  
Elevation: G  
Telephone: 815/745-2191

### WARRENSBURG

PCI Heliport  
3 Miles East Of City  
Lat. 39-55-00Long. 089-00-00  
Service:  
Size: 300' x 150'  
Ownership: PV  
Use: PV  
Elevation: G  
Telephone: 217/672-3512

### WARRENSBURG

Perkinson Copters, Inc. Heliport  
Lat. 39-55-00Long. 089-00-00  
Service: M  
Fuels:  
Size: 150' x 300'  
Ownership: PV  
Use: PV  
Elevation: G  
Telephone: 217/672-3512

### WEST BROOKLYN

Bernadin, Marvin Heliport  
Lat. 41-42-30Long. 089-12-10  
Service:  
Size: 500' x 200'  
Ownership: PV  
Use: PV  
Elevation: G  
Telephone: 815/628-3931

### WILLOWBROOK

Hinsdale Heliport  
3 Miles North Of City  
Lat. 41-44-00Long. 087-56-00  
Service:  
Size: 120' x 120'  
Ownership: PV  
Use: PV  
Elevation: G  
Telephone: 312/424-6837

### WILMINGTON

Elwood Aviation, Inc. Heliport  
Lat. 41-20-00Long. 088-08-00  
Service: M  
Fuels:  
Size: 150' x 300'  
Ownership: PV  
Use: PV  
Elevation: G  
Telephone: 815/423-5808

**ATTICA**

Riley Heliport  
 Lat. 40-17-34Long. 087-14-10  
 Service:  
 Size: 40' x 20'  
 Ownership: PV  
 Use: PU  
 Elevation: G  
 Telephone: 317/762-2491

**BEDFORD**

Bedford Industrial Park Heliport  
 2999 West 16th Street  
 Lat. 38-50-30Long. 086-30-30  
 Service:  
 Size: 55' x 55'  
 Ownership: PV  
 Use: PV  
 Elevation: G  
 Telephone: 812/275-4493

**BLOOMINGTON**

Holt Heliport  
 Lat. 39-11-18Long. 086-31-58  
 Service:  
 Size: 75' x 50'  
 Ownership: PV  
 Use: PV  
 Elevation: G  
 Telephone: 812/339-2042

**BLOOMINGTON**

Ralph Rogers & Company  
 Heliport  
 Lat. Long.  
 Service:  
 Size: 100' x 100'  
 Ownership: PV  
 Use: PV  
 Elevation: G  
 Telephone: 812/332-2745

**BROWNSBURG**

Fuller Helistop  
 5 Miles Northeast Of City  
 Lat. 39-53-45Long. 086-21-15  
 Service:  
 Size: 90' x 90' concrete  
 Ownership: PV  
 Use: PV  
 Elevation: G  
 Telephone: 317/293-4637

**CARMEL**

Helicopter Airways of Indiana  
 Heliport  
 1401 North Rangeline  
 Lat. 40-00-09Long. 086-07-34  
 Service:  
 Size: 72' x 72'  
 Ownership: PV  
 Use: PU  
 Elevation: G  
 Telephone: 317/844-0573

**CHAMBERSBURG**

R.A. McPherson Macsport  
 Heliport  
 R.R. 1, Box 164 47454  
 Lat. 38-29-56Long. 086-25-43  
 Service:  
 Size: 450' x 100'  
 Ownership: PV  
 Use: PV  
 Elevation: G  
 Telephone: 812/723-2889

**CLARKSVILLE**

Marrriott Inn Heliport  
 Lat. 38-17-00Long. 085-45-21  
 Service: M.L  
 Fuels:  
 Size: 48' x 48'  
 Ownership: PV  
 Use: PU  
 Elevation: G  
 Telephone: 812/283-4411

**CLAYTON**

Cecil S. Helton Heliport  
 R.R. 2, Box 301 46118  
 Lat. 39-36-52Long. 086-31-15  
 Service:  
 Size: 100' x 100'  
 Ownership: PV  
 Use: PV  
 Elevation: G  
 Telephone: 317/539-6859

**CLERMONT**

Clermont Heliport  
 1 Mile South Of City  
 Lat. 39-48-00Long. 086-19-18  
 Service:  
 Size: 50' x 50'  
 Ownership: PV  
 Use: PV  
 Elevation: G  
 Telephone: 317/247-6611

**COVINGTON**

William E. Rice Heliport  
 R. 3 47932  
 Lat. 40-09-10Long. 087-18-29  
 Service:  
 Size: 300' x 300'  
 Ownership: PV  
 Use: PV  
 Elevation: G  
 Telephone: 317/793-7241

**DANVILLE**

Hendricks County Sheriff Heliport  
 P O Box 87 46122  
 Lat. 39-45-26Long. 086-30-15  
 Service:  
 Size: 124' x 170'  
 Ownership: LG  
 Use: PV  
 Elevation: G  
 Telephone: 317/745-6464

**FORT WAYNE**

Byron Station Police Helistop  
 12535 Lima Road 46818  
 Lat. 41-11-57Long. 085-10-31  
 Service: WS  
 Fuels:  
 Size: 50' x 50'  
 Ownership: PU  
 Use: PV  
 Elevation: G  
 Telephone: 219/423-3631

**FT. BEN HARRISON**

Fort Ben Harrison Heliport  
 Building #1 46216  
 Lat. 39-51-13Long. 086-01-07  
 Service:  
 Size: 80' x 80'  
 Ownership: US  
 Use: PV  
 Elevation: G  
 Telephone: 317/243-8745

**FT. WAYNE**

Allen County Police Department  
 Heliport  
 12535 Lima Road 46818  
 Lat. 41-11-57Long. 085-10-31  
 Service:  
 Size: 20' x 20'  
 Ownership: LG  
 Use: PV  
 Elevation: G  
 Telephone: 219/423-7426

**FT. WAYNE**

Gary Probst Heliport  
 12217 Illinon Road 46804  
 Lat. 41-03-29Long. 085-17-30  
 Service: W,S  
 Fuels:  
 Size: 100' x 100'  
 Ownership: PV  
 Use: PV  
 Elevation: G  
 Telephone: 219/625-4211

**GARY**

Gary Police Department Heliport  
 Lat. 41-35-28Long. 087-20-10  
 Service:  
 Size: 320' x 125'  
 Ownership: PV  
 Use: PV  
 Elevation: G  
 Telephone: 219/938-3105

**GREENWOOD**

Solar Sources, Inc. (Solar #)  
 Heliport  
 Lat. 38-13-33Long. 087-16-11  
 Service:  
 Size: 50' x 50'  
 Ownership: PV  
 Use: PV  
 Elevation: G  
 Telephone: 317/882-4530

**HAMMOND**

Justak's Brothers Heliport  
 610 131st Street 46320  
 Lat. 41-39-21Long. 087-30-49  
 Service:  
 Size: 40' x 40'  
 Ownership: PV  
 Use: PV  
 Elevation: G  
 Telephone: 219/933-4600

**HOPE**

White's Helistop  
 R.R. 2, Box 305 47246  
 Lat. 39-16-50Long. 085-42-45  
 Service:  
 Size: 310' x 150' turf  
 Ownership: PV  
 Use: PV  
 Elevation: G  
 Telephone: 812/372-9251

**INDIANAPOLIS**

Channel 13 Heliport  
 1000 North Meridian Street 46202  
 Lat. 39-46-52Long. 086-09-30  
 Service: M,L,WS  
 Fuels:  
 Size: 50' diameter  
 Ownership: PV  
 Use: PV  
 Elevation: G  
 Telephone: 317/639-2311

# INDIANA

## INDIANAPOLIS

Hooks Heliport  
Lat. 39-48-26Long. 086-01-58  
Service: WS  
Fuels:  
Size: 60' x 60' concrete  
Ownership: PV  
Use: PV  
Elevation: R  
Telephone: 317/353-1451

## INDIANAPOLIS

IN Dept. Of Natural Resources  
Heliport  
608 State Office Building 46204  
Lat. 39-45-55Long. 086-10-05  
Service: M  
Fuels:  
Size: 1400' x 1400'  
Ownership: SG  
Use: PV  
Elevation: G  
Telephone: 317/633-4111

## INDIANAPOLIS

Indiana Dept. Of Highways  
Heliport  
100 North Senate Avenue  
Lat. 39-46-08Long. 086-10-03  
Service:  
Size: 32' x 32'  
Ownership: SG  
Use: PV  
Elevation: G  
Telephone: 317/232-1819

## INDIANAPOLIS

Indiana National Bank Heliport  
One Indiana Square  
Lat. 39-46-13Long. 086-09-20  
Service:  
Size: 60' x 63'  
Ownership: PV  
Use: PV  
Elevation: R  
Telephone: 317/266-5689

## INDIANAPOLIS

Indianapolis Downtown Heliport  
Lat. 39-45-30Long. 086-07-30  
Service:  
Size: 70' x 50'  
Ownership: PU  
Use: PU  
Elevation: G  
Telephone: 317/248-9594

## INDIANAPOLIS

Lafayette Square Heliport  
Traffic Copters Inc, Brookside  
Airport, Adj. North Of City  
Lat. 39-49-41Long. 086-04-37  
Service:  
Size: 200' x 200'  
Ownership: PV  
Use: PV  
Elevation: G  
Telephone: 317/335-2511

## INDIANAPOLIS

Northwestway Park Heliport  
Indianapolis Brookside Airport  
46055  
Lat. 39-51-50Long. 086-14-55  
Service:  
Size: 200' x 200'  
Ownership: PV  
Use: PV  
Elevation: G  
Telephone: 317/335-2511

## INDIANAPOLIS

Pielet Brothers Heliport  
311 South Shelby Street  
Lat. 39-47-00Long. 086-09-33  
Service:  
Size: 40' x 40'  
Ownership: PV  
Use: PV  
Elevation: G  
Telephone: 317/634-7175

## INDIANAPOLIS

Speedway 500 Heliport  
Lat. 39-46-58Long. 086-14-00  
Service:  
Size: 50' x 50'  
Ownership: PV  
Use: PV  
Elevation: G  
Telephone: 317/247-6611

## LYNNVILLE

Solar No. 1 Helistop  
Lat. 38-13-33Long. 087-16-11  
Service: WS  
Fuels:  
Size: 50' x 50' gravel  
Ownership: PV  
Use: PV  
Elevation: G  
Telephone: 317/882-4453

## MEDARYVILLE

Michael Capouch Heliport  
Lat. 41-03-47Long. 087-00-25  
Service:  
Size: 40' x 40'  
Ownership: PV  
Use: PV  
Elevation: G  
Telephone: 219/843-4491

## MERRILLVILLE

Kirk Heliport  
Lat. 41-27-55Long. 087-17-34  
Service:  
Size: 115' x 87'  
Ownership: PV  
Use: PV  
Elevation: G  
Telephone: 219/769-3388

## MERRILLVILLE

Prudential Regional Ops. Office  
Heliport  
801 East 86th Avenue 46316  
Lat. 41-27-48Long. 087-19-25  
Service:  
Size: 90' diameter  
Ownership: PV  
Use: PV  
Elevation: G  
Telephone: 219/738-6860

## MOORESVILLE

Berling Heliport  
Lat. 39-36-13Long. 086-26-30  
Service:  
Size: 200' x 200'  
Ownership: PV  
Use: PV  
Elevation: G  
Telephone: 317/996-3897

## MOORESVILLE

Hopkins Helistop  
410 Beathel Road 46158  
Lat. 39-35-22Long. 086-23-26  
Service: WS  
Fuels:  
Size: 40' x 25' concrete  
Ownership: PV  
Use: PV  
Elevation: G  
Telephone:

## NEW AUGUSTA

North Westway Park Heliport  
Lat. 39-51-50Long. 086-14-50  
Service: WS  
Size: 200' x 200' turf  
Ownership: PV  
Use: PV  
Elevation: G  
Telephone: 317/335-2511

## NORTH LIBERTY

Heald Heliport  
63205 Pine Road  
Lat. 41-34-31Long. 086-20-50  
Service:  
Size: 50' x 50'  
Ownership: PV  
Use: PV  
Elevation: G  
Telephone: 219/656-3322

## OAKTOWN

Executive Inn Helistop  
P.O. Box 157 47561  
Lat. 37-58-15Long. 087-34-05  
Service:  
Size: 12' x 10' concrete  
Ownership: PV  
Use: PV  
Elevation: R  
Telephone: 812/745-3601

## PETERSBURG

Solar Sources, Inc. Heliport  
Lat. 38-29-45Long. 087-16-57  
Service:  
Size: 40' x 40'  
Ownership: PV  
Use: PV  
Elevation: G  
Telephone: 812/354-8861

## PLAINFIELD

Public Service Indiana Heliport  
1000 East Main Street  
Lat. 39-42-45Long. 086-23-15  
Service:  
Size: 30' x 30' asphalt  
Ownership: PV  
Use: PV  
Elevation: G  
Telephone: 317/838-1574

## PORTAGE

Burns Waterway Harbor Heliport  
IN Port Comm.  
Lat. 41-38-13Long. 087-09-08  
Service:  
Size: 100' x 150'  
Ownership: SG  
Use: PV  
Elevation: G  
Telephone: 219/787-8636

**PRINCETON**

Princeton Holiday Inn Heliport  
 Lat. 35-21-25 Long. 087-35-40  
 Service:  
 Size: 150' x 50'  
 Ownership: PV  
 Use: PV  
 Elevation: R  
 Telephone: 812/386-1200

**ROLLING PRAIRIE**

Elmer F. Layden, Jr. Heliport  
 9252 North 600 East Road 46371  
 Lat. 41-44-30 Long. 086-35-01  
 Service:  
 Size: 30' x 30'  
 Ownership: PV  
 Use: PV  
 Elevation: G  
 Telephone: 219/397-6962

**SOUTH BEND**

Phillip E. McClure Heliport  
 24800 U.S. 20 46628  
 Lat. 41-42-25 Long. 086-20-51  
 Service:  
 Size: 100' x 100'  
 Ownership: PV  
 Use: PV  
 Elevation: G  
 Telephone: 219/287-5905

**VEEDERSBURG**

Songer Heliport  
 Lat. 40-04-45 Long. 087-15-40  
 Service:  
 Size: 10' x 20' concrete  
 Ownership: PV  
 Use: PV  
 Elevation: G  
 Telephone: 317/294-4056

**VINCENNES**

Vincennes Executive Inn Heliport  
 Lat. 38-50-36 Long. 087-30-04  
 Service:  
 Size: 12' x 24'  
 Ownership: PV  
 Use: PV  
 Elevation: R  
 Telephone: 812/886-5000

**WABASH**

Melvin Heck Heliport  
 R.R. 3, Box 229 46992  
 Lat. 40-45-05 Long. 085-55-03  
 Service:  
 Size: 100' x 100'  
 Ownership: PV  
 Use: PV  
 Elevation: G  
 Telephone: 219/563-4335

**WEST LAFAYETTE**

James R. Dammon Heliport  
 6238 S. R. 43 N. 47906  
 Lat. 40-30-23 Long. 086-51-46  
 Service:  
 Size: 1500' x 300'  
 Ownership: PV  
 Use: PV  
 Elevation: G  
 Telephone: 317/567-2158

**WINCHESTER**

Hinshaw Heliport  
 R.R. #3, Box 225  
 Lat. 40-06-22 Long. 084-57-24  
 Service:  
 Size: 16' x 30'  
 Ownership: PV  
 Use: PV  
 Elevation: G  
 Telephone: 317/584-5682

**WINGATE**

Babcock's Heliport  
 Box 262  
 Lat. 40-10-13 Long. 087-03-50  
 Service:  
 Size: 132' x 86'  
 Ownership: PV  
 Use: PV  
 Elevation: G  
 Telephone: 317/274-2342

**WINGATE**

Meharry AG Service Heliport  
 R.R. #1  
 Lat. 40-12-14 Long. 087-03-21  
 Service: M,F  
 Fuels:  
 Size: 16' x 16' concrete  
 Ownership: PV  
 Use: PU  
 Elevation: G  
 Telephone: 317/275-2592



In downtown Dallas, the Hyatt Regency Hotel has not one, but two, ground level helistops. An Aero-spatiale Dauphin 2 is shown parked on one of them. The tall structure at right is the familiar Reunion Tower.

# IOWA

## CEDAR RAPIDS

Cedar Rapids Emergency Heliport  
Adj South Of City  
Lat. 41-57-00Long. 091-39-00  
Service:  
Size: 30' x 30' concrete  
Ownership: PU  
Use: PV  
Elevation: G  
Telephone: 319/398-5107

## CEDAR RAPIDS

Mays Island Helistop  
Lat. 41-58-00Long. 091-40-00  
Service:  
Size: 230' x 100'  
Ownership: PU  
Use: PV  
Elevation: G  
Telephone: 319/398-5107

## CEDAR RAPIDS

Stouffers Five Seasons Hotel  
Heliport  
200 American Building 52401  
Lat. 41-58-00Long. 091-40-00  
Service:  
Size: 48' x 48'  
Ownership: PV  
Use: PV  
Elevation: G  
Telephone: 319/363-8161

## CROMWELL

MHS Heliport  
Lat. 41-02-00Long. 094-28-00  
Service:  
Size: 145' x 145'  
Ownership: PV  
Use: PV  
Elevation: G  
Telephone:

## DAVENPORT

Skyway Downtown Heliport  
Municipal Airport  
Lat. Long.  
Service:  
Size: 100' diameter turf  
Ownership: PV  
Use: PV  
Elevation:  
Telephone:

## DECORAH

Army Reserve Parking Lot  
Heliport  
601 East 12th Street  
Lat. 43-18-20Long. 091-47-28  
Service:  
Size: 50' x 50' turf/gravel  
Ownership: PV  
Use: PV  
Elevation: G  
Telephone:

## DES MOINES

McAninch Corporation Heliport  
3851 Delaware Avenue  
Lat. 41-48-00Long. 093-34-00  
Service:  
Size: 100' x 100'  
Ownership: PV  
Use: PV  
Elevation: G  
Telephone:

## DES MOINES

Sargent Private Heliport  
8 Miles North Of City  
Lat. 41-37-00Long. 093-37-00  
Service:  
Size: 50' x 100' concrete  
Ownership: PV  
Use: PV  
Elevation: G  
Telephone: 515/279-9717

## DORCHESTER

U.S. Army Camp Tahigwa  
Heliport  
Lat. 43-26-20Long. 091-34-02  
Service:  
Size: 100' x 100'  
Ownership: PV  
Use: PV  
Elevation: G  
Telephone:

## DUBUQUE

Terrace Heights Heliport  
4001 Perri Road 52001  
Lat. 42-32-00Long. 091-40-00  
Service:  
Size: 175' x 100'  
Ownership: PV  
Use: PV  
Elevation: G  
Telephone: 319/556-6106

## FORT MADISON

Iowa State Penitentiary Heliport  
Lat. Long.  
Service:  
Size: 20' x 20'  
Ownership: LG  
Use: PV  
Elevation:  
Telephone:

## GRIMES

Camp Dodge Heliport  
Lat. 41-41-52Long. 093-43-10  
Service:  
Size: 200' x 200'  
Ownership: PV  
Use: PV  
Elevation: G  
Telephone: 515/278-9376

## GUTTENBERG

Walters Heliport  
Rt. 1  
Lat. 42-48-21Long. 091-07-05  
Service:  
Size: 500' x 500' turf  
Ownership: PV  
Use: PV  
Elevation: G  
Telephone: 319/252-1334

## IOWA FALLS

Sielaff Helipad  
Lat. 42-28-00Long. 093-18-00  
Service:  
Size: 150' x 150' turf  
Ownership: PV  
Use: PV  
Elevation: G  
Telephone: 515/648-3064

## MCCAUSLAND

Knox Heliport  
Lat. 41-42-15Long. 090-28-05  
Service:  
Size: 100' x 100'  
Ownership: PV  
Use: PV  
Elevation:  
Telephone:

## MCCAUSLAND

Quiet Valley Heliport  
3 Miles West Of City  
Lat. 41-42-00Long. 090-28-00  
Service:  
Size: 100' x 100'  
Ownership: PV  
Use: PV  
Elevation: G  
Telephone: 319/359-0356

## PALO

Duane Arnold Energy Center  
Heliport  
Lat. Long.  
Service:  
Size: 100' x 100' turf  
Ownership: PV  
Use: PV  
Elevation: G  
Telephone:

## SIoux CITY

Heliport, Sioux City Municipal  
Airport  
Lat. Long.  
Service:  
Size: 40' x 40' concrete  
Ownership: PV  
Use: PV  
Elevation:  
Telephone:

## SIoux CITY

Marion Health Center Heliport  
Lat. 42-29-45Long. 096-24-05  
Service:  
Size: 37' diameter  
Ownership: PV  
Use: PV  
Elevation: G  
Telephone:

## WATERLOO

Iowa Army National Guard  
Heliport  
2245 West Big Rock Road  
Lat. 42-33-00Long. 092-23-00  
Service:  
Size: 70' x 70'  
Ownership: US  
Use: PV  
Elevation: G  
Telephone: 319/438-2600

**CHANUTE**

Schultz Field Heliport  
 Lat. 37-37-12 Long. 095-27-30  
 Service: WS  
 Fuels:  
 Size: 30' x 30'  
 Ownership: PV  
 Use: PV  
 Elevation: G  
 Telephone: 316/431-6130

**GARDEN CITY**

Robinson Heliport  
 Garden City Municipal Airport  
 67846  
 Lat. 37-58-38 Long. 100-52-42  
 Service:  
 Size: 100' x 100'  
 Ownership: PV  
 Use: PV  
 Elevation: G  
 Telephone:

**HIGHLAND**

Valley Grain  
 P O Box 326  
 Lat. 39-51-53 Long. 095-15-50  
 Service:  
 Size: 25' x 25'  
 Ownership: PV  
 Use: PV  
 Elevation: R  
 Telephone: 913/442-3221

**KANSAS CITY**

Municipal Office Building Heliport  
 Nr 1 Civic Center Plaza  
 Lat. 39-06-00 Long. 094-37-00  
 Service:  
 Size: 75' x 65'  
 Ownership: LG  
 Use: PV  
 Elevation: G  
 Telephone: 913/371-2000

**KANSAS CITY**

Providence/St Margaret Field  
 Heliport  
 8929 Parallel Parkway  
 Lat. 39-07-37 Long. 094-47-15  
 Service:  
 Size: 40' x 40'  
 Ownership: PV  
 Use: PV  
 Elevation: G  
 Telephone: 913/596-4000

**LAWRENCE**

Robinson Industries Heliport  
 827 Maple Street  
 Lat. 38-58-44 Long. 095-13-33  
 Service:  
 Size: 400' x 60'  
 Ownership: PV  
 Use: PV  
 Elevation: G  
 Telephone: 913/843-8062

**MARYSEVILLE**

Maryseville Mediport Heliport  
 Lat. Long.  
 Service:  
 Size: 50' x 50' concrete  
 Ownership: PV  
 Use: PV  
 Elevation: G  
 Telephone:

**OLATHE**

Johnson County Executive  
 Heliport  
 Lat. 38-50-00 Long. 094-44-00  
 Service: F  
 Fuels:  
 Size: 100' x 75'  
 Ownership: LG  
 Use: PU  
 Elevation: G  
 Telephone: 913/782-1244

**OVERLAND PARK**

Executive Hills South Heliport  
 Lat. Long.  
 Service:  
 Size: 40' diameter  
 concrete  
 Ownership: PV  
 Use: PV  
 Elevation: G  
 Telephone:

**SCOTT CITY**

Scott City Municipal Heliport  
 Lat. 38-29-00 Long. 100-35-00  
 Service:  
 Size: 100' x 100'  
 Ownership: LG  
 Use: PU  
 Elevation: G  
 Telephone: 816/374-2181

**WICHITA**

James Jabara Heliport  
 2173 Air Cargo Road 67209  
 Lat. Long.  
 Service:  
 Size: 50' x 50'  
 Ownership: PU  
 Use: PU  
 Elevation: G  
 Telephone:

**WICHITA**

Kake Helistop  
 1500 North West Street 67212  
 Lat. 37-42-00 Long. 097-23-00  
 Service:  
 Size: 100' x 100'  
 Ownership: PV  
 Use: PV  
 Elevation: G  
 Telephone: 316/943-4221

**WICHITA**

Osteopathic Airlift Heliport  
 2622 West Central 67203  
 Lat. 37-41-45 Long. 097-22-20  
 Service:  
 Size: 25' x 25'  
 Ownership: PV  
 Use: PV  
 Elevation: G  
 Telephone: 316/945-9161

**WICHITA**

Police Prison Farm Heliport  
 Lat. 37-39-00 Long. 097-20-00  
 Service: LM  
 Fuels:  
 Size: 50' x 50' concrete  
 Ownership: PD  
 Use: PV  
 Elevation: G  
 Telephone: 316/262-2611

# KENTUCKY

## BOWLING GREEN

Bogle Farm Heliport  
3 Miles Southwest Of City  
Lat. 36-07-00Long. 086-30-00  
Service:  
Size: 100' x 100'  
Ownership: PV  
Use: PV  
Elevation: G  
Telephone: 502/842-0847

## CHAVIS

Duff Heliport  
Lat. 37-21-00Long. 083-20-00  
Service:  
Size: 1800' x 30'  
Ownership: PV  
Use: PV  
Elevation: G  
Telephone: 606/436-3712

## CORBIN

Thunderbird Building Heliport  
Lat. 36-54-00Long. 084-09-00  
Service:  
Size: 400' x 400'  
Ownership: PV  
Use: PV  
Elevation: G  
Telephone: 606/269-7328

## FRANKFORT

Daniel Boone Army National  
Guard Heliport  
Kentucky Army National Guard  
Lat. 38-11-00Long. 088-54-00  
Service:  
Size: 100' x 100'  
Ownership: US  
Use: PV  
Elevation: G  
Telephone: 502/564-7800

## FRANKFORT

Wiggins Heliport  
5 Miles Southwest Of City  
Lat. 38-08-00Long. 084-55-00  
Service:  
Size: 75' x 75'  
Ownership: PV  
Use: PV  
Elevation: G  
Telephone: 614/486-5211

## JACKSON

Falcon Heliport  
P O Box 629  
Lat. 37-31-33Long. 083-28-49  
Service:  
Size: 68' x 68'  
Ownership: PV  
Use: PV  
Elevation: G  
Telephone: 606/666-7581

## JEFFERSONTOWN

Jeffersontown High School  
Heliport  
3332 Newburg Road  
Lat. 38-12-00Long. 085-34-00  
Service:  
Size: 300' x 75' turf  
Ownership: PU  
Use: PV  
Elevation: G  
Telephone: 502/267-7270

## LEXINGTON

Bank Of Lexington Heliport  
1733 Harrodsburg Road  
Lat. 38-02-45Long. 084-29-50  
Service:  
Size: 28' x 28'  
Ownership: PV  
Use: PV  
Elevation: R  
Telephone: 606/233-4141

## LEXINGTON

L.T. Ruth Coal Company Heliport  
1351 Newton Pike 40578  
Lat. 38-05-00Long. 084-29-00  
Service:  
Size: 32' x 32'  
Ownership: PV  
Use: PV  
Elevation: G  
Telephone: 606/255-8416

## LONDON

G G Heliport  
Lat. 37-10-00Long. 084-07-00  
Service:  
Size: 50' x 30'  
Ownership: PV  
Use: PV  
Elevation: G  
Telephone: 606/843-6031

## LOUISVILLE

Fletcher Heliport  
5 Miles Southeast Of City  
Lat. 38-11-00Long. 085-41-00  
Service:  
Size: 75' x 75'  
Ownership: PV  
Use: PV  
Elevation: G  
Telephone: 614/486-5211

## LOUISVILLE

Southwest Government Center  
Heliport  
Jefferson County Fiscal Court  
Building  
Lat. 38-08-00Long. 085-58-00  
Service:  
Size: 30' x 30'  
Ownership: LG  
Use: PV  
Elevation: G  
Telephone: 502/239-6022

## LOUISVILLE

WLKY-TV Studios Heliport  
Adj North Of City  
Lat. 38-15-00Long. 085-42-00  
Service:  
Size: 150' x 150'  
Ownership: PV  
Use: PV  
Elevation: G  
Telephone: 502/893-3671

## MORGANTOWN

Parkway Coal Heliport  
6 Miles Northwest Of City  
Lat. 37-18-00Long. 086-44-00  
Service:  
Size: 80' x 24' concrete  
Ownership: PV  
Use: PV  
Elevation: G  
Telephone: 502/274-7149

## MURRAY

Hoke Heliport  
1114 County  
Lat. 36-35-00Long. 088-20-00  
Service:  
Size: 400' x 200'  
Ownership: PV  
Use: PV  
Elevation: G  
Telephone: 502/753-7883

## MURRAY

Hutson Heliport  
Lat. 36-35-00Long. 088-20-00  
Service:  
Size: 30' x 30'  
Ownership: PV  
Use: PV  
Elevation: G  
Telephone: 502/753-7422

## WINCHESTER

Holiday Inn Heliport  
1100 Holiday Drive 40391  
Lat. 38-00-00Long. 084-01-00  
Service:  
Size: 90' x 90' turf  
Ownership: PV  
Use: PU  
Elevation: G  
Telephone: 606/744-9111



**ABBEVILLE**

Columbia Gulf Transmission  
2972 Veterans Memorial Drive  
70510  
Lat. Long.  
Service:  
Size:  
Ownership: PV  
Use: PV  
Elevation: G  
Telephone: 318/893-7706

**ABBEVILLE**

Union Oil of California Heliport  
Route #3 70510  
Lat. Long.  
Service:  
Size:  
Ownership: PV  
Use: PV  
Elevation: G  
Telephone: 318/893-3752

**AMELIA**

Air Logistics Amelia Base  
Lat. 29-40-00Long. 091-05-00  
Service:  
Size: (5 pads) 50' x 30'  
Ownership: PV  
Use: PV  
Elevation: G  
Telephone: 318/233-1355

**AMELIA**

Arco Morgan City Heliport  
Lat. 29-38-00Long. 091-06-00  
Service:  
Size: 24' x 24' concrete  
Ownership: PV  
Use: PV  
Elevation: G  
Telephone: 504/631-2583

**AMELIA**

Bayou Boeuf Heliport  
6 Miles East of Morgan City  
Lat. 29-41-00Long. 091-06-00  
Service:  
Size: 90' x 70'  
Ownership: PV  
Use: PV  
Elevation: G  
Telephone: 504/631-9451

**AMELIA**

ERA Morgan City Heliport  
Lat. 91-07-09Long. 029-38-44  
Service:  
Size: 300' x 150'  
Ownership: PV  
Use: PV  
Elevation: G  
Telephone: 318/478-6131

**AMELIA**

Lake Palourde Heliport  
Amelia Road  
IFR Equipped  
Lat. 29-41-00Long. 091-05-00  
Service:  
Size: 46' diameter  
concrete  
Ownership: PV  
Use: PV  
Elevation: G  
Telephone: 504/631-2131

**AMELIA**

The Offshore Company Heliport  
2 Miles Southwest of City  
Lat. 29-38-00Long. 091-07-00  
Service: F  
Fuels:  
Size: 20' x 20' concrete  
Ownership: PV  
Use: PV  
Elevation: G  
Telephone: 504/631-2153

**BATON ROUGE**

Jenkins 7 Heliport  
Lat. 30-28-00Long. 091-04-00  
Service:  
Size: 1500' x 300'  
concrete  
Ownership: PV  
Use: PV  
Elevation: G  
Telephone: 504/927-1760

**BATON ROUGE**

Region I Headquarters-State  
Police  
376 East Airport  
Lat. 30-26-00Long. 090-06-00  
Service:  
Size: 3000' x 200'  
Ownership: PU  
Use: PV  
Elevation: G  
Telephone: 504/925-6424

**BATON ROUGE**

Transcontinental Gas Pipe Line  
Corporation  
7323 Tom Drive 70806  
Lat. 30-27-46Long. 091-06-50  
Service:  
Size: 340' x 260' turf  
Ownership: PV  
Use: PV  
Elevation: G  
Telephone: 504/926-1054

**BELLE CHASSE**

Offshore Service Ships Heliport  
2017 Engineers Road  
Lat. 29-50-00Long. 090-01-00  
Service: L  
Fuels:  
Size: 39' x 39'  
Ownership: PV  
Use: PV  
Elevation: G  
Telephone: 504/392-2090

**BELLE CHASSE**

Quarles Drilling Heliport  
Lat. 29-50-45Long. 090-02-00  
Service: WS  
Fuels:  
Size: 20' x 20' clam  
shells  
Ownership: PV  
Use: PV  
Elevation: G  
Telephone: 504/581-5502

**BERWICK**

CAGC Berwick Heliport  
Lat. 29-42-00Long. 091-13-00  
Service:  
Size: 30' x 30' wood  
Ownership: PV  
Use: PV  
Elevation: G  
Telephone: 504/385-4801

**BERWICK**

Cities Service Dock Heliport  
Lat. 29-41-00Long. 091-13-00  
Service:  
Size: 60' x 60' shell  
Ownership: PV  
Use: PV  
Elevation: G  
Telephone: 713/850-6100

**BOSSIER CITY**

La State Police Troop G Hq  
Facilities Heliport  
3 Miles East of City  
Lat. 32-31-00Long. 093-39-00  
Service:  
Size: 20' x 20'  
Ownership: PU  
Use: PV  
Elevation: G  
Telephone: 318/226-7651

**CAMERON**

CAGC Dock Heliport  
Lat. 29-47-00Long. 093-19-00  
Service:  
Size: 250' x 250' turf  
Ownership: PV  
Use: PV  
Elevation: G  
Telephone: 318/775-5437

**CAMERON**

Cameron TXC Helipad  
Lat. 29-51-58Long. 093-22-10  
Service: F,WS  
Fuels: JB  
Size: 200' x 200'  
concrete  
Ownership: PV  
Use: PV  
Elevation: G  
Telephone: 713/439-2260

**CAMERON**

Chevron Oil Company Heliport  
Lat. 29-48-00Long. 093-20-00  
Service:  
Size: (2 pads) 50' x 50'  
Ownership: PV  
Use: PV  
Elevation: G  
Telephone:

**CAMERON**

Chevron U.S.A., Inc. Heliport  
1 Mile Northeast of City  
Lat. 29-46-00Long. 093-20-00  
Service:  
Size: 50' x 50'  
Ownership: PV  
Use: PV  
Elevation: G  
Telephone: 318/775-5130

**CAMERON**

Columbia Helicopters Heliport  
Lat. Long.  
Service:  
Size:  
Ownership: PV  
Use: PV  
Elevation: G  
Telephone: 318/775-5488

# LOUISIANA

## CAMERON

ERA Helicopters Cameron Base  
Helicopter  
Lat. 29-47-00 Long. 093-17-00  
Service:  
Size: 400' x 200'  
Ownership: PV  
Use: PV  
Elevation: G  
Telephone: 318/478-6131

## CAMERON

Evergreen Helicopter  
P O Box 2050  
Lat. 29-47-00 Long. 093-12-00  
Service:  
Size: 50' x 20'  
Ownership: PV  
Use: PV  
Elevation: G  
Telephone: 713/740-0231

## CAMERON

Petroleum Helicopters Cameron  
Helicopter  
Lat. 29-47-00 Long. 093-18-00  
Service:  
Size: 700' x 200'  
Ownership: PV  
Use: PV  
Elevation: G  
Telephone: 318/775-7157

## CHALMETTE

Southern Natural Gas Company  
Helicopter  
Lat. Long.  
Service:  
Size:  
Ownership: PV  
Use: PV  
Elevation: G  
Telephone: 504/522-9628

## COCODRIE

Odeco Cocodrie Helicopter  
Lat. 29-14-00 Long. 090-40-00  
Service:  
Size: 30' x 30' wood  
Ownership: PV  
Use: PV  
Elevation: G  
Telephone: 504/561-2305

## COCODRIE

Tenneco Cocodrie Helicopter  
Lat. 29-14-00 Long. 090-39-00  
Service:  
Size: 40' x 20' gravel  
Ownership: PV  
Use: PV  
Elevation: G  
Telephone: 318/232-3600

## CONVENT

Weber Private Helicopter  
6 Miles Northwest of City  
Lat. 30-04-00 Long. 090-53-00  
Service:  
Size: 40' x 40'  
Ownership: PV  
Use: PV  
Elevation: G  
Telephone: 504/562-7039

## CROWLEY

TGP-Crowley Helicopter  
Lat. Long.  
Service:  
Size:  
Ownership: PV  
Use: PV  
Elevation: G  
Telephone: 318/783-7792

## DELCAMBRE

Transco Delcambre Helicopter  
2425 West Loop South 77251  
Lat. 29-57-00 Long. 091-58-57  
Service:  
Size: 40' x 40' shell  
Ownership: PV  
Use: PV  
Elevation: G  
Telephone: 713/235-9185

## DULAC

Amoco Dulac Helicopter  
1 Mile South of City  
Lat. 29-22-00 Long. 090-43-00  
Service:  
Size: 80' x 50' shell  
Ownership: PV  
Use: PV  
Elevation: G  
Telephone: 504/563-4546

## DULAC

Imco Services Dock Helicopter  
2 Miles Southwest of City  
Lat. 29-21-00 Long. 095-43-00  
Service:  
Size: 40' x 40' concrete  
Ownership: PV  
Use: PV  
Elevation: G  
Telephone: 504/563-4413

## DULAC

Union Dulac Helicopter  
Lat. 29-22-00 Long. 090-43-00  
Service:  
Size: 60' x 70'  
Ownership: PV  
Use: PV  
Elevation: G  
Telephone: 504/876-1150

## EMPIRE

Shell Pipeline Helicopter  
Lat. 29-25-00 Long. 089-36-00  
Service:  
Size: 50' x 50' concrete  
Ownership: PV  
Use: PV  
Elevation: G  
Telephone: 504/588-4474

## EUNICE

L & L Sandblasting Helicopter  
Highway 190 West 70435  
Lat. 30-29-29 Long. 092-26-43  
Service: WS  
Fuels:  
Size: 25' x 25' concrete  
Ownership: PV  
Use: PV  
Elevation: G  
Telephone: 318/457-4209

## EUNICE

Powell Oil Company Helicopter  
Highway 190 70535  
Lat. 30-27-53 Long. 092-22-50  
Service: WS  
Fuels:  
Size: 25' x 25' paved  
Ownership: PV  
Use: PV  
Elevation: G  
Telephone: 318/457-9336

## GRAND CHENIER

Crain Brothers Helicopter 70643  
Lat. Long.  
Service:  
Size:  
Ownership: PV  
Use: PV  
Elevation: G  
Telephone: 318/538-2441

## GRAND CHENIER

Deep Lake Helicopter  
Lat. 29-42-00 Long. 092-40-00  
Service:  
Size: 30' x 30' concrete  
Ownership: PV  
Use: PV  
Elevation: G  
Telephone:

## GRAND ISLE

Conoco, Inc., Helicopter  
Lat. 29-15-00 Long. 089-57-00  
Service:  
Size: 200' x 200'  
Ownership: PV  
Use: PV  
Elevation: G  
Telephone: 504/368-3000

## GRAND ISLE

Exxon Helicopter  
Lat. 29-15-00 Long. 089-58-00  
Service: WS  
Fuels:  
Size: 150' x 150'  
Ownership: PV  
Use: PV  
Elevation: G  
Telephone: 504/787-2121

## GRAND ISLE

Freeport Sulphur Helicopter  
Lat. 29-15-00 Long. 089-57-00  
Service: F  
Fuels:  
Size: 65' x 150' concrete  
Ownership: PV  
Use: PV  
Elevation: G  
Telephone: 504/787-3173

## GREENWOOD

Gibson Shell Pipeline Helicopter  
Lat. 29-36-00 Long. 090-53-00  
Service:  
Size: 50' x 30'  
Ownership: PV  
Use: PV  
Elevation: G  
Telephone: 504/588-4474

**GRETNA**

Sheraton Inn Heliport  
100 West Bank Expressway  
70753  
Lat. Long.  
Service:  
Size:  
Ownership: PV  
Use: PV  
Elevation: G  
Telephone: 504/366-9531

**GRETNA**

Telephone Company Heliport  
Lat. 29-55-00 Long. 090-23-00  
Service:  
Size: 200' x 180'  
concrete  
Ownership: PV  
Use: PV  
Elevation: G  
Telephone: 504/529-9217

**HARAHAN**

Air Oil Inc. #1 Heliport  
Adj North of City  
Lat. 29-56-00 Long. 090-11-00  
Service:  
Size: 50' x 15'  
Ownership: PV  
Use: PV  
Elevation: G  
Telephone: 504/733-7182

**HARAHAN**

Air Oil Inc. #2 Heliport  
Adj North of City  
Lat. 29-57-00 Long. 090-10-00  
Service:  
Size: 30' x 15'  
Ownership: PV  
Use: PV  
Elevation: G  
Telephone: 504/733-7182

**HARAHAN**

PHI Harahan Heliport  
Lat. 29-56-00 Long. 090-10-00  
Service: WS  
Fuels:  
Size: 200' x 300'  
Ownership: PV  
Use: PV  
Elevation: G  
Telephone: 318/235-2452

**HARVEY**

Brown & Root Heliport 70059  
Lat. Long.  
Service:  
Size:  
Ownership: PV  
Use: PV  
Elevation: G  
Telephone: 504/394-5000

**HARVEY**

McDermott Heliport 70058  
Lat. Long.  
Service:  
Size:  
Ownership: PV  
Use: PV  
Elevation: G  
Telephone: 504/366-8112

**HOLLY BEACH**

Johnson Bayou Heliport  
Lat. 29-45-00 Long. 093-37-00  
Service:  
Size: 50' x 50'  
Ownership: PV  
Use: PV  
Elevation: G  
Telephone: 318/235-2453

**HOUMA**

Tennessee Gas Pipeline Heliport  
720 East Main Street 70360  
Lat. Long.  
Service:  
Size:  
Ownership: PV  
Use: PV  
Elevation: G  
Telephone: 504/879-3516

**INTRACOASTAL CITY**

Dowell Fluids Heliport  
Route 3 70510  
Lat. Long.  
Service:  
Size:  
Ownership: PV  
Use: PV  
Elevation: G  
Telephone: 318/898-2991

**INTRACOASTAL CITY**

Exxon Intracoastal City Terminal  
Heliport  
3 Miles Northeast of City  
Lat. 29-45-00 Long. 092-07-00  
Service:  
Size: 195' x 75' concrete  
Ownership: PV  
Use: PV  
Elevation: G  
Telephone: 318/233-5135

**INTRACOASTAL CITY**

G.H. Fluid Services Heliport  
Lat. 29-49-00 Long. 092-08-00  
Service:  
Size: 24' x 24'  
Ownership: PV  
Use: PV  
Elevation: G  
Telephone: 318/232-9255

**INTRACOASTAL CITY**

North Freshwater Bayou Heliport  
Lat. 29-47-45 Long. 092-15-00  
Service:  
Size: 20' x 20'  
Ownership: PV  
Use: PV  
Elevation: G  
Telephone: 318/642-5617

**INTRACOASTAL CITY**

Petroleum Helicopter  
Lat. 29-47-45 Long. 092-09-00  
Service:  
Size: 400' x 400'  
Ownership: PV  
Use: PV  
Elevation: G  
Telephone: 318/893-1882

**INTRACOASTAL CITY**

Pumpkin Air, Inc. Heliport  
Lat. 29-50-08 Long. 092-11-01  
Service:  
Size: 20' x 20' concrete  
Ownership: PV  
Use: PV  
Elevation: G  
Telephone: 318/893-1653

**INTRACOASTAL CITY**

South Fresh Water Bayou  
Heliport  
Lat. 29-36-00 Long. 092-15-00  
Service:  
Size: 40' x 40' turf  
Ownership: PV  
Use: PV  
Elevation: G  
Telephone: 318/642-5617

**INTRACOASTAL CITY**

Superior Oil Docks Heliport  
Lat. 29-48-00 Long. 092-08-00  
Service:  
Size: 50' x 50'  
Ownership: PV  
Use: PV  
Elevation: G  
Telephone: 318/235-2453

**INTRACOASTAL CITY**

Tenneco Intracoastal Heliport  
Lat. 29-46-00 Long. 092-09-00  
Service:  
Size: 80' x 40' concrete  
Ownership: PV  
Use: PV  
Elevation: G  
Telephone: 318/981-7000

**JOHNSON'S BAYOU**

Station 44 Heliport  
Lat. 29-48-00 Long. 093-40-40  
Service: WS  
Fuels:  
Size: 25' x 30'  
Ownership: PV  
Use: PV  
Elevation: G  
Telephone: 713/439-2260

**KAPLAN**

Cow Island Trunkline Heliport  
Lat. 29-53-00 Long. 092-16-00  
Service:  
Size: 30' x 30' concrete  
Ownership: PV  
Use: PV  
Elevation: G  
Telephone: 318/643-8847

**KAPLAN**

Transco Heliport  
Lat. 29-58-52 Long. 092-16-56  
Service:  
Size: 200' x 200' turf  
Ownership: PV  
Use: PV  
Elevation: G  
Telephone: 713/439-2260

# LOUISIANA

## KENNER

New Orleans International  
Airport/Heliport  
North Side of Airport  
Lat. Long.  
Service: L,RE  
Fuels:  
Size: (3 pads) 15' x 25'  
Ownership: LG  
Use: PU  
Elevation: G  
Telephone: 504/469-2000  
Radio Freq. UHF:  
VHF: F 131.8

## KINDER

TGP-Kinder Heliport  
Lat. Long.  
Service:  
Size:  
Ownership: PV  
Use: PV  
Elevation: G  
Telephone: 318/738-2585

## LAFAYETTE

Acadiana One Office Building  
Heliport  
315 South College Road  
Lat. 30-10-29 Long. 092-04-45  
Service:  
Size: 24' x 24'  
Ownership: PV  
Use: PV  
Elevation: R  
Telephone: 318/233-3938

## LAFAYETTE

Exxon Heliport Lafayette  
Lat. 30-10-50 Long. 092-00-43  
Service: WS  
Fuels:  
Size: 70' x 80' concrete  
Ownership: PV  
Use: PV  
Elevation: G  
Telephone: 713/656-2063

## LAFAYETTE

Lafayette Hilton Heliport  
1521 Pinhook Road 70503  
Lat. 30-11-48 Long. 090-00-56  
Service:  
Size: 40' x 40' concrete  
Ownership: PV  
Use: PU  
Elevation: G  
Telephone: 318/235-6111

## LAFAYETTE

Lafayette Regional Heliport  
2 Miles Southeast of City  
Lat. 30-12-00 Long. 091-59-00  
Service: F,RE  
Fuels:  
Size: 200' x 100' paved  
Ownership: PU  
Use: PU  
Elevation: G  
Telephone: 318/232-2808  
Radio Freq. UHF:  
VHF: F 122.8

## LAFAYETTE

Operators Inc. Training  
Facility Heliport  
Lat. 30-13-35 Long. 090-04-36  
Service:  
Size: 60' x 60'  
Ownership: PV  
Use: PV  
Elevation: G  
Telephone: 318/237-5554

## LAFAYETTE

Tenneco Heliport  
Lat. 30-09-56 Long. 092-03-31  
Service:  
Size: 50' x 50'  
Ownership: PV  
Use: PV  
Elevation: G  
Telephone: 318/269-7553

## LAFAYETTE

Union Oil Company of California  
Heliport  
Lat. 29-47-29 Long. 092-08-58  
Service: F,WS  
Fuels:  
Size: 20' x 20' concrete  
Ownership: PV  
Use: PV  
Elevation: G  
Telephone: 318/232-9724

## LAKE CHARLES

Columbia Helicopters Heliport  
Lat. Long.  
Service:  
Size:  
Ownership: PV  
Use: PV  
Elevation: G  
Telephone: 318/439-9040

## LAKE CHARLES

Lake Charles Hilton Heliport  
505 North Lakeshore Drive  
Lat. 30-14-07 Long. 093-12-40  
Service:  
Size: 20' x 20'  
segmented circle  
Ownership: PV  
Use: PV  
Elevation: G  
Telephone: 318/882-1881

## LAKE CHARLES

Petroleum Helicopters Heliport  
2 Miles East of City  
Lat. 30-13-00 Long. 093-09-00  
Service:  
Size: 50' x 50'  
Ownership: PV  
Use: PV  
Elevation: G  
Telephone: 318/775-5437

## LEEVILLE

Chevron Usa, Inc. Heliport  
1 Mile Southeast of City  
Lat. 29-13-00 Long. 090-13-00  
Service:  
Size: 80' x 80'  
Ownership: PV  
Use: PV  
Elevation: G  
Telephone: 504/396-2201

## LEEVILLE

Gulf Compressor Heliport  
Lat. 29-04-00 Long. 090-17-00  
Service:  
Size: 24' x 24' wood  
Ownership: PV  
Use: PV  
Elevation: G  
Telephone: 318/235-2453

## LEEVILLE

Gulf Fourchan Heliport  
Lat. 29-00-00 Long. 090-11-00  
Service:  
Size: 30' x 15' wood  
Ownership: PV  
Use: PV  
Elevation: G  
Telephone: 318 235-2453

## LEEVILLE

Gulf Leeville Heliport  
Lat. 29-12-00 Long. 090-13-00  
Service:  
Size: 48' x 48'  
Ownership: PV  
Use: PV  
Elevation: G  
Telephone: 504/396-2251

## LEEVILLE

Tenneco Fourchan Heliport  
Lat. 29-06-00 Long. 090-11-00  
Service:  
Size: 40' x 40' wood  
Ownership: PV  
Use: PV  
Elevation: G  
Telephone: 318/981-7000

## LETTSWORTH

Old River Control Aux Structure.  
Essayons Heliport  
Lat. 31-03-00 Long. 091-36-00  
Service: WS  
Fuels:  
Size: 60' x 60' turf  
Ownership: LG  
Use: PV  
Elevation: G  
Telephone: 504/492-2121

## MONROE

TGP-Monroe Heliport  
Lat. Long.  
Service:  
Size:  
Ownership: PV  
Use: PV  
Elevation: G  
Telephone: 318/388-1633

## MORGAN CITY

Data-Comm Heliport  
Lat. 29-42-00 Long. 091-11-00  
Service:  
Size: 35' x 35' concrete  
Ownership: PV  
Use: PV  
Elevation: R  
Telephone: 504/384-3737

## MORGAN CITY

Kerr McGee Heliport  
Lat. 29-41-00 Long. 091-11-00  
Service:  
Size: 24' x 24' wood  
Ownership: PV  
Use: PV  
Elevation: G  
Telephone: 318/235-2453

**MORGAN CITY**

Mobil Heliport  
 Lat. 29-41-00Long. 091-12-00  
 Service: F  
 Fuels:  
 Size: 30' x 30' concrete  
 Ownership: PV  
 Use: PV  
 Elevation: G  
 Telephone: 504/384-6840

**MORGAN CITY**

Shell Morgan City Heliport  
 Lat. 29-41-00Long. 091-10-00  
 Service:  
 Size: 100' x 150' asphalt  
 Ownership: PV  
 Use: PV  
 Elevation: G  
 Telephone: 504/588-7113

**MORGAN CITY**

Texaco Heliport  
 Lat. 29-41-00Long. 091-10-00  
 Service: WS  
 Fuels:  
 Size: (2 pads) 40' x 40'  
 Ownership: PV  
 Use: PV  
 Elevation: G  
 Telephone: 504/384-1605

**MORGAN CITY**

The Offshore Telephone  
 Company Heliport  
 Lat. 29-42-01Long. 091-11-39  
 Service:  
 Size: 35' x 25'  
 Ownership: PV  
 Use: PV  
 Elevation: G  
 Telephone: 504/384-3737

**NATCHITOCHES**

TGP-Natchitoches Heliport  
 Lat. Long.  
 Service:  
 Size:  
 Ownership: PV  
 Use: PV  
 Elevation: G  
 Telephone: 318/357-8267

**NEW IBERIA**

Air Logistics Heliport  
 5 Miles Northwest of City  
 Lat. 30-03-00Long. 091-52-00  
 Service: RE  
 Fuels:  
 Size: 50' x 50'  
 Ownership: PV  
 Use: PV  
 Elevation: G  
 Telephone: 318/233-1294

**NEW IBERIA**

Air Logistics 2 Heliport  
 Lat. 30-02-00Long. 091-52-00  
 Service:  
 Size: 40' x 40'  
 Ownership: PV  
 Use: PV  
 Elevation: G  
 Telephone: 318/233-1355

**NEW IBERIA**

Wilson Downhole Heliport  
 Highway 192 East  
 Lat. 29-56-59Long. 091-48-00  
 Service: WS  
 Fuels:  
 Size: 100' diameter  
 concrete  
 Ownership: PV  
 Use: PV  
 Elevation: G  
 Telephone: 318/369-3731

**NEW ORLEANS**

Chevron Place Heliport  
 935 Gravier Street  
 Lat. 29-57-18Long. 090-04-30  
 Service: L  
 Fuels:  
 Size: 60' x 90'  
 Ownership: PV  
 Use: PV  
 Elevation: R  
 Telephone: 504/521-6372

**NEW ORLEANS**

Jackson Barracks Heliport  
 Lat. 29-57-00Long. 090-00-00  
 Service:  
 Size: 150' x 600' turf  
 Ownership: PU  
 Use: PV  
 Elevation: G  
 Telephone: 504/241-2374

**NEW ORLEANS**

Jefferson Parish Sheriff's Office  
 Heliport  
 8 Miles Southwest of City  
 Lat. 29-55-00Long. 090-11-00  
 Service:  
 Size: 50' x 50'  
 Ownership: LG  
 Use: PV  
 Elevation: G  
 Telephone: 504/436-4116

**NEW ORLEANS**

One Shell Square Emergency  
 Helistop 70139  
 Lat. 29-57-00Long. 090-04-15  
 Service:  
 Size: 18' x 18' concrete  
 Ownership: PV  
 Use: PV  
 Elevation: R  
 Telephone: 504/581-7012

**NEW ORLEANS**

Petroleum Helicopters Heliport  
 River Road At Evans  
 Lat. 29-56-00Long. 090-11-00  
 Service:  
 Size: 50' x 50' paved  
 Ownership: PV  
 Use: PV  
 Elevation: G  
 Telephone: 504/733-6790

**NEW ORLEANS**

Shell Freeport Shore Facility  
 Heliport  
 701 Poydras Street  
 Lat. 28-58-36Long. 095-19-02  
 Service: WS  
 Fuels:  
 Size: 45' x 45'  
 Ownership: PV  
 Use: PV  
 Elevation: G  
 Telephone: 504/588-7113

**NEW ORLEANS**

South Central Bell Heliport  
 10 Miles Northeast of City  
 Lat. 30-02-00Long. 089-54-00  
 Service:  
 Size: 38' x 38'  
 Ownership: PV  
 Use: PV  
 Elevation: G  
 Telephone: 504/528-2000

**NEW ORELANS**

Superdome Heliport  
 Sugar Bowl Drive 70112  
 Lat. 30-57-00Long. 090-05-00  
 Service: WS  
 Fuels:  
 Size: 300' x 100'  
 concrete  
 Ownership: PU  
 Use: PV  
 Elevation: G  
 Telephone: 504/587-3827

**PINEVILLE**

Camp Beauregard Army National  
 Guard Heliport  
 Lat. 31-23-00Long. 092-24-00  
 Service:  
 Size: 3000' x 2000'  
 Ownership: US  
 Use: PV  
 Elevation: G  
 Telephone: 318/640-2080

**SCOTT**

Industrial Helicopters Inc. Heliport  
 1 Mile North of City  
 Lat. 30-14-00Long. 092-05-00  
 Service:  
 Size: 50' x 50'  
 Ownership: PV  
 Use: PV  
 Elevation: G  
 Telephone: 318/233-3356

**SCOTT**

Tenneco Inc. Aviation Department  
 Heliport  
 1 Mile North of City  
 Lat. 30-15-00Long. 092-05-00  
 Service:  
 Size: 50' x 50'  
 Ownership: PV  
 Use: PV  
 Elevation: G  
 Telephone: 318/233-3356

**SOUTH KENNER**

American Cyanamid Company  
 2 Miles Northeast of City  
 Lat. 29-58-00Long. 090-17-00  
 Service:  
 Size: 200' x 200'  
 Ownership: PV  
 Use: PV  
 Elevation: G  
 Telephone: 504/431-9511

**ST. BERNARD**

Southern Natural Gas Company  
 Heliport  
 2 Miles East of City  
 Lat. 29-51-00Long. 089-49-00  
 Service:  
 Size: 500' x 20' concrete  
 Ownership: PV  
 Use: PV  
 Elevation: G  
 Telephone: 504/682-0830

## LOUISIANA

### STARKS

Starks Compressor Station  
Heliport  
6750 West Loop South  
Lat. 30-18-00Long. 093-36-00  
Service: WS  
Fuels:  
Size: 30' x 30'  
Ownership: PV  
Use: PV  
Elevation: G  
Telephone: 318/235-6419

### SULPHUR

Sulphur Mines Heliport  
Lat. 93-24-30Long. 030-14-45  
Service: WS  
Fuels:  
Size: 20' x 20' concrete  
Ownership: LG  
Use: PV  
Elevation: G  
Telephone: 318/527-8131

### THIBODAUX

Transco Schriever Heliport  
Lat. 29-44-00Long. 090-49-00  
Service:  
Size: 40' x 40'  
Ownership: PV  
Use: PV  
Elevation: G  
Telephone: 318/235-2453

### UNION

Weber Private Heliport  
P O Box 40  
Lat. 30-04-00Long. 090-53-00  
Service:  
Size: 40' x 40'  
Ownership: PV  
Use: PV  
Elevation: G  
Telephone: 504/562-3547

### VENICE

Burrwood Production Facility  
Heliport  
22 Miles South of City  
Lat. 28-57-00Long. 089-22-00  
Service:  
Size: 45' x 45'  
Ownership: PV  
Use: PV  
Elevation: G  
Telephone: 504/588-7113

### VENICE

Chevron USA, Inc. (Venice)  
Heliport  
1 Mile South of City  
Lat. 29-15-00Long. 089-23-00  
Service:  
Size: 80' x 80'  
Ownership: PV  
Use: PV  
Elevation: G  
Telephone: 504/241-2120

### VENICE

Conoco Inc. Heliport  
Lat. 29-15-00Long. 089-21-00  
Service:  
Size: 60' x 60'  
Ownership: PV  
Use: PV  
Elevation: G  
Telephone: 504/368-3000

### VENICE

Delta Gathering Station Heliport  
2 Miles Southwest of City  
Lat. 29-13-00Long. 089-23-00  
Service:  
Size: 24' x 24'  
Ownership: PV  
Use: PV  
Elevation: G  
Telephone: 504/534-7141

### VENICE

Grand Bay Receiving Station  
Heliport  
4 Miles Northeast of City  
Lat. 29-18-00Long. 089-17-00  
Service:  
Size: 24' x 24'  
Ownership: PV  
Use: PV  
Elevation: G  
Telephone: 504/534-7141

### VENICE

Gulf Refinery Heliport  
Lat. 29-13-00Long. 089-23-00  
Service:  
Size: 40' x 40' concrete  
Ownership: PV  
Use: PV  
Elevation: G  
Telephone: 318/235-2453

### VENICE

Gulf Southpass Tanks Heliport  
Lat. 29-02-00Long. 089-19-00  
Service:  
Size: 40' x 40'  
Ownership: PV  
Use: PV  
Elevation: G  
Telephone: 504/566-2222

### VENICE

PHI Venice Heliport  
Lat. 29-16-00Long. 089-20-00  
Service:  
Size: 180' x 70'  
Ownership: PV  
Use: PV  
Elevation: G  
Telephone: 504/534-2631

### VENICE

Shell Central Facilities Heliport  
Lat. 29-05-00Long. 089-18-00  
Service:  
Size: 40' x 40'  
Ownership: PV  
Use: PV  
Elevation: G  
Telephone: 318/235-2453

### VERRET

Southern Natural Gas Company  
Heliport  
Lat. 29-51-00Long. 089-50-00  
Service:  
Size: 20' x 20' concrete  
Ownership: PV  
Use: PV  
Elevation: G  
Telephone: 504/682-0830

**AUGUSTA**

Augusta Heliport  
1 Mile North Of City  
Lat. 44-19-00 Long. 069-48-00  
Service: F,WS,RE  
Fuels: 100 LL  
Size:  
Ownership: SG  
Use: PU  
Elevation: G  
Telephone: 207/289-3185  
Radio Freq. UHF:  
VHF: F 111.4

**PORTAGE**

Portage Forestry Heliport  
Lat. Long.  
Service:  
Size: 75' x 75'  
Ownership: SG  
Use: PV  
Elevation: G  
Telephone:

**WATERVILLE**

The Silent Woman Restaurant  
Heliport  
Lat. 44-32-00 Long. 069-41-00  
Service:  
Size: 50' x 50' asphalt  
Ownership: PV  
Use: PV  
Elevation: G  
Telephone: 207/873-4522

**CHESUNCOOK**

Forestry District Heliport  
Lat. 45-53-00 Long. 069-14-00  
Service: F  
Fuels:  
Size: 50' x 50' asphalt  
Ownership: SG  
Use: PV  
Elevation: G  
Telephone: 207/695-2281

**RAYMOND**

McNamara's Heliport  
Lat. 43-52-00 Long. 070-27-00  
Service:  
Size:  
Ownership: PV  
Use: PU  
Elevation: G  
Telephone: 207/655-7675

**CUPSUPTIC**

Rangeley Forestry District  
Headquarters Heliport  
Lat. Long.  
Service:  
Size: 100' x 100'  
Ownership: SG  
Use: PV  
Elevation: G  
Telephone:

**FREEPORT**

Spar Cove Heliport  
Lat. 43-47-00 Long. 070-07-00  
Service:  
Size:  
Ownership: PV  
Use: PV  
Elevation: G  
Telephone:

**GREENVILLE**

Maine Forest Service Seaplane  
Base Heliport  
Lat. Long.  
Service:  
Size: 75' x 100'  
Ownership: SG  
Use: PV  
Elevation: G  
Telephone:

**OLD TOWN**

Old Town Forestry Heliport  
Lat. Long.  
Service:  
Size: 75' x 75'  
Ownership: SG  
Use: PV  
Elevation: G  
Telephone:

**PITTSTON FARM**

Seaboomock Forestry District  
Headquarters Heliport  
Lat. 45-53-00 Long. 069-59-00  
Service: F  
Fuels:  
Size: 75' x 75' turf  
Ownership: SG  
Use: PV  
Elevation: G  
Telephone:



A Sikorsky S-60 transport helicopter takes off from an oil rig in the Gulf of Mexico.

# MARYLAND

## ANNAPOLIS

Ann Arundel General Hospital  
Heliport  
Franklin & Cathedral Streets  
21401  
Lat. 38-59-00 Long. 076-29-03  
Service:  
Size: 50' x 50' paved  
Ownership: PD  
Use: EM  
Elevation: G  
Telephone: 301/267-1000

## ARBUTUS

Security Ford Heliport  
3828 Washington Boulevard  
Lat. 39-14-00 Long. 076-40-00  
Service:  
Size: 50' x 50'  
Ownership: PV  
Use: PV  
Elevation: G  
Telephone: 301/247-9600

## BALTIMORE

Baltimore/Washington  
International North Ramp  
Lat. 39-10-00 Long. 076-40-00  
Service: F,L,RE  
Fuels:  
Size: 100' x 100'  
Ownership: SG  
Use: PU  
Elevation: G  
Telephone: 301/859-7018  
Radio Freq. UHF:  
VHF: F 119.4

## BALTIMORE

Baltimore/Washington  
International South Ramp  
Lat. 39-10-00 Long. 076-40-00  
Service: WS  
Fuels:  
Size: 100' x 100'  
Ownership: SG  
Use: PU  
Elevation: G  
Telephone: 301/859-7018  
Radio Freq. UHF:  
VHF: F 119.4

## BALTIMORE

Martin State Helipad  
Lat. 39-20-00 Long. 076-25-00  
Service: F,WS,RE  
Fuels:  
Size: 100' x 100'  
Ownership: SG  
Use: PU  
Elevation: G  
Telephone: 301/391-9500  
Radio Freq. UHF:  
VHF: F 121.3

## BALTIMORE

Pier 4, Inner Harbor Helipad  
Lat. 39-18-00 Long. 076-36-00  
Service: WS  
Fuels:  
Size: 80' x 75'  
Ownership: LG  
Use: PU  
Elevation: G  
Telephone: 301/396-5668

## BALTIMORE

Police Department Heliport  
601 East Fayette Street  
Lat. 39-17-00 Long. 076-36-00  
Service: L,WS  
Fuels:  
Size: 182' x 122'  
Ownership: LG  
Use: PD  
Elevation: R  
Telephone: 301/396-2585

## BETHESDA

Linden Hill Hotel Heliport  
5400 Pooks Hill Road  
Lat. Long.  
Service:  
Size:  
Ownership: PV  
Use: PV  
Elevation: G  
Telephone: 301/530-0300

## CAMBRIDGE

Municipal Heliport  
Lat. 38-32-00 Long. 076-02-00  
Navaid: SBY 303.32.0  
Service: F,WS,RE  
Fuels:  
Size: 60' x 60'  
Ownership: LG  
Use: PU  
Elevation: G  
Telephone: 301/228-9500  
Radio Freq. UHF:  
VHF: F 123.000

## COLLEGE PARK

College Park Heliport  
Lat. 38-58-00 Long. 076-55-00  
Service:  
Size: 30' x 30' asphalt  
Ownership: PV  
Use: PV  
Elevation: G  
Telephone: 301/864-5844

## EAGLE HARBOR

Chalk Point Generating Station  
Heliport  
Lat. 38-33-00 Long. 076-42-00  
Service:  
Size: 330' x 130'  
Ownership: PV  
Use: PV  
Elevation: G  
Telephone: 301/843-4121

## FINKSBURG

Cedarhurst Helistop  
2700 Emory Road 21048  
Lat. 39-30-06 Long. 076-52-55  
Service: WS  
Fuels:  
Size: 60' x 60' turf  
Ownership: PV  
Use: PV  
Elevation: G  
Telephone: 301/833-4700

## FORESTVILLE

Maryland State Police Andrews  
AFB Heliport  
Lat. Long.  
Service:  
Size:  
Ownership: US  
Use: PV  
Elevation: G  
Telephone: 301/420-9061

## FREDERICK

Fort Detrick Heliport  
Lat. 39-26-35 Long. 077-25-05  
Service:  
Size: 150' x 150'  
Ownership: US  
Use: G  
Elevation:  
Telephone: 301/663-8000

## FREDERICK

Municipal Airport Heliport  
Lat. 39-25-35 Long. 077-22-05  
Service: L,WS,RE  
Fuels:  
Size: 100' x 400'  
Ownership: LG  
Use: PU  
Elevation: G  
Telephone: 301/662-8156  
Radio Freq. UHF:  
VHF: F 123.0

## GAITHERSBURG

IBM Heliport  
18100 Frederick Pike  
Lat. 39-09-00 Long. 077-13-00  
Service: WS  
Fuels:  
Size: 22' x 22'  
Ownership: PV  
Use: PV  
Elevation: G  
Telephone: 301/840-0111

## GAITHERSBURG

Washingtonian Motel & Country  
Club Heliport  
Shady Grove Road  
Lat. Long.  
Service:  
Size:  
Ownership: PV  
Use: PV  
Elevation: G  
Telephone: 301/948-2200

## GERMANTOWN

ERDA Heliport  
Lat. 39-11-00 Long. 077-15-00  
Service: L,WS  
Fuels:  
Size: 150' x 150'  
Ownership: US  
Use: PV  
Elevation: G  
Telephone: 301/353-4352



**GERMANTOWN**

Fairchild Industries Heliport  
 Lat. Long.  
 Service:  
 Size: 200' x 200'  
 Ownership: PV  
 Use: PV  
 Elevation: G  
 Telephone: 301/428-6000

**GLEN BURNIE**

Tar Cove Heliport  
 8 Miles Southeast Of City  
 Lat. 39-08-00 Long. 076-31-00  
 Service: WS  
 Fuels:  
 Size: 40' x 40'  
 Ownership: PV  
 Use: PV  
 Elevation: G  
 Telephone: 301/255-0788

**HAVRE DE GRACE**

Bloomingdale Heliport  
 Post Road  
 Lat. 39-32-00 Long. 076-06-00  
 Service:  
 Size: 50' x 50'  
 Ownership: PV  
 Use: PV  
 Elevation: G  
 Telephone: 301/939-1918

**JACKSONVILLE**

Mrs. Bozman Heliport  
 3 Miles Northwest of City  
 Lat. 39-32-00 Long. 076-33-00  
 Service: WS  
 Fuels:  
 Size: 150' x 100'  
 Ownership: PV  
 Use: PV  
 Elevation: G  
 Telephone: 301/771-4583

**LAYTONSVILLE**

Federal Regional Center Heliport  
 Lat. 39-12-32 Long. 077-06-23  
 Service: WS  
 Fuels:  
 Size: 100' x 66' asphalt  
 Ownership: PU  
 Use: PV  
 Elevation: G  
 Telephone: 301/926-5110

**LUSBY**

Cling Cove Point Heliport  
 Catalina Drive  
 Lat. 38-32-00 Long. 076-24-00  
 Service:  
 Size: 50' x 50'  
 Ownership: PV  
 Use: PV  
 Elevation: G  
 Telephone: 301/326-3152

**MYERSVILLE**

Harp Heliport  
 Lat. 39-30-00 Long. 077-33-00  
 Service: WS  
 Fuels:  
 Size: 300' x 75'  
 Ownership: PV  
 Use: PV  
 Elevation: G  
 Telephone: 301/663-2296

**NEW CARROLLTON**

Metro Plex Heliport  
 Lat. 76-51-00 Long. 038-56-00  
 Service: WS  
 Fuels:  
 Size: 4000' x 500' turf  
 Ownership: PV  
 Use: PV  
 Elevation: G  
 Telephone: 301/587-7695

**PIKESVILLE**

Maryland State Police Heliport  
 Lat. Long.  
 Service: L,WS  
 Fuels:  
 Size: 50' x 50'  
 Ownership: SG  
 Use: PV  
 Elevation: R  
 Telephone: 301/486-3101

**QUEENSTOWN**

Wye Institute Heliport  
 Lat. 38-55-00 Long. 076-10-00  
 Service:  
 Size: 300' x 300'  
 Ownership: PV  
 Use: PV  
 Elevation: G  
 Telephone: 301/827-7403

**RANDALLSTOWN**

Mitchell Heliport  
 Old Court Road  
 Lat. 39-21-00 Long. 076-46-00  
 Service:  
 Size: 58' x 60'  
 Ownership: PV  
 Use: PV  
 Elevation: G  
 Telephone: 301/521-2200

**SALISBURY**

Maryland State Police Salisbury  
 Wicomico Apartments  
 Lat. Long.  
 Service: F,L  
 Fuels:  
 Size: 150' x 5500'  
 Ownership: SG  
 Use: PU  
 Elevation: G  
 Telephone: 301/546-4722

**SILVER SPRING**

Dow Jones & Co., Inc  
 11501 Columbia Pike  
 Lat. 39-02-00 Long. 076-59-00  
 Service: L,WS  
 Fuels:  
 Size: 40' x 40'  
 Ownership: PV  
 Use: PV  
 Elevation: G  
 Telephone: 301/622-2900

**ST. CHARLES**

St. Charles Business Park  
 Heliport  
 Adj North of City  
 Lat. 38-36-00 Long. 076-54-00  
 Service:  
 Size: 100' x 100'  
 Ownership: PU  
 Use: PU  
 Elevation: G  
 Telephone: 301/645-4440

**STEVENSON**

Berg Field Heliport  
 Lat. 39-25-00 Long. 076-43-00  
 Service: WS  
 Fuels:  
 Size: 600' x 200'  
 Ownership: PV  
 Use: PV  
 Elevation: G  
 Telephone: 301/486-5970

**TILGHMANN ISLAND**

Chesapeake House Heliport  
 2 Miles South of St. Michaels  
 Lat. 38-47-00 Long. 076-12-00  
 Service:  
 Size:  
 Ownership: PV  
 Use: PU  
 Elevation: G  
 Telephone: 301/886-2123

**TILGHMANN ISLAND**

The Inn at Perry's Cabin Heliport  
 1/2 Mile North of St. Michaels  
 Lat. 38-47-00 Long. 076-13-00  
 Service:  
 Size:  
 Ownership: PV  
 Use: PV  
 Elevation: G  
 Telephone: 301/745-5178


**WESTERNPORT**

Moran Heliport  
 Lat. 39-30-00 Long. 079-05-00  
 Service:  
 Size: 1000' x 1000'  
 Ownership: PV  
 Use: PV  
 Elevation: G  
 Telephone: 301/359-0622

## MARYLAND

### WORTON

Nuodex, Inc. Heliport  
Lat. 39-15-00 Long. 076-05-00  
Service: WS  
Fuels:  
Size: 100' x 75'  
Ownership: PV  
Use: PV  
Elevation: G  
Telephone: 301/778-1991



In Washington, D.C. one of the four Metropolitan Police Department Helistops.

**AGAWAM**

Agawam-Springfield Heliport  
1 Mile East of City  
Lat. 42-04-00Long. 072-35-00  
Service:  
Size: 20' x 10'  
Ownership: PV  
Use: PV  
Elevation: G  
Telephone: 203/789-0955

**AGAWAM**

Tenneco, Inc.  
Lat. 42-38-45Long. 071-10-50  
Service:  
Size: 100' x 100'  
Ownership: PV  
Use: PV  
Elevation: G  
Telephone: 413/786-2782

**ANDOVER**

Rolling Greene Motor Inn Heliport  
311 Lowell Street 01810  
Lat. Long.  
Service: M,WS  
Fuels:  
Size: 50' x 50'  
Ownership: PV  
Use: PV  
Elevation:  
Telephone: 617/475-5400

**ATTLEBORO**

Attleboro Reserve Center Heliport  
Lat. 41-55-00Long. 071-17-00  
Service:  
Size: 153' x 130'  
Ownership: US  
Use: PV  
Elevation: G  
Telephone: 617/796-2343

**BEDFORD**

Millpore Filter Helistop  
Lat. 42-29-00Long. 071-16-00  
Service:  
Size: 450' x 235' turf  
Ownership: PV  
Use: PV  
Elevation: G  
Telephone: 617/275-9200

**BOSTON**

Boston Globe Heliport  
135 Morrissey Boulevard, 1 Mile  
East of City  
Lat. 42-19-00Long. 071-03-00  
Service:  
Size: 50' x 50'  
Ownership: PV  
Use: PV  
Elevation: R  
Telephone: 617/929-2562

**BOSTON**

D.P.W. 100 Nashua Street  
Heliport  
Prior Approval  
Lat. 42-21-00Long. 071-04-00  
Service: M,WS  
Fuels:  
Size: 125' x 125'  
Ownership: SG  
Use: PV  
Elevation: G  
Telephone: 617/727-5350

**BOSTON**

Logan International Heliport  
Lat. 42-21-00Long. 071-01-00  
Service: F,L,RE  
Fuels:  
Size: 150' x 150'  
concrete  
Ownership: LG  
Use: PU  
Elevation: G  
Telephone: 617/482-2930

**BOSTON**

Massachusetts Department Of  
Public Works Heliport  
100 Nashua Street  
Prior Approval Required  
Lat. 42-21-00Long. 071-04-00  
Service:  
Size: 109' x 97'  
Ownership: SG  
Use: PV  
Elevation: G  
Telephone: 617/727-5350

**BOSTON**

Museum of Science Heliport  
Science Park, 1 Mile West of City  
Lat. 42-21-00Long. 071-04-00  
Service:  
Size: 292' x 121'  
Ownership: PV  
Use: PV  
Elevation: G  
Telephone: 617/723-2500

**BOSTON**

Prudential Center Heliport  
Lat. 42-20-00Long. 071-04-00  
Service:  
Size: 85' x 75'  
Ownership: PV  
Use: PV  
Elevation: G  
Telephone: 617/236-3292

**BOSTON**

Station WBZ Helistop  
1170 Soldiers Field Road 02134  
Lat. 42-21-54Long. 071-07-59  
Service: WS  
Fuels:  
Size: 50' x 50' asphalt  
Ownership: PV  
Use: PV  
Elevation: G  
Telephone: 617/787-7002

**BOXBOROUGH**

Sheraton Inn & Conference  
Center Heliport  
242 Sheraton Road 01719  
Parking Lot  
Lat. 42-28-58Long. 071-32-47  
Service: M  
Fuels:  
Size:  
Ownership: PV  
Use: PV  
Elevation: G  
Telephone: 617/263-8701

**BROCKTON**

Brockton USAR Center Heliport  
915 West Chestnut  
Lat. 42-03-00Long. 071-12-00  
Service:  
Size: 100' x 100'  
Ownership: US  
Use: PV  
Elevation: G  
Telephone: 617/796-2044

**BUZZARDS BAY**

Camp Edwards Heliport  
Lat. 41-40-00Long. 070-33-00  
Service:  
Size: 117' x 40' concrete  
Ownership: PV  
Use: PV  
Elevation: G  
Telephone: 617/968-5151

**CAMBRIDGE**

MIT Campus Heliport  
Lat. 42-21-00Long. 071-05-00  
Service:  
Size: 200' x 200'  
Ownership: PV  
Use: PV  
Elevation: G  
Telephone: 617/253-1212

**CONCORD**

Bemis Heliport  
Lat. 42-30-00Long. 071-23-00  
Service:  
Size: 450' x 75' turf  
Ownership: PV  
Use: PV  
Elevation: G  
Telephone: 617/369-3514

**EAST OTIS**

Knox Trail Inn Heliport  
Lat. 42-10-00Long. 073-02-00  
Service:  
Size: 150' x 150' turf  
Ownership: PV  
Use: PV  
Elevation: G  
Telephone: 413/269-4236

**FITCHBURG**

Fitchburg Paper Company  
Helistop  
601 River Road  
Lat. 42-35-37Long. 071-50-55  
Service:  
Size: 48' x 24'  
Ownership: PV  
Use: PV  
Elevation: R  
Telephone: 617/345-4361

**FITCHBURG**

Sakdale Corporation Heliport  
299 Lunenburg Street,  
Thunderbird Motor Lodge 01420  
Parking Lot  
Lat. 42-35-08Long. 071-46-40  
Navaid: FIT 180/02.0  
Service:  
Size:  
Ownership: PV  
Use: PV  
Elevation:  
Telephone:

**FITCHBURG**

Thunderbird Lodge Heliport  
229 Lunenburg Street  
Lat. Long.  
Service:  
Size:  
Ownership: PV  
Use: PV  
Elevation: G  
Telephone: 617/342-6001

## MASSACHUSETTS

### GLOUCESTER

USCG Heliport  
Contact 156.8 for Permission to Land  
Lat. 42-36-00Long. 070-39-00  
Service:  
Size: 90' x 90'  
Ownership: US  
Use: PV  
Elevation: G  
Telephone: 617/223-3642

### HANOVER

Shortall Heliport  
2 Miles Northeast of City  
Lat. 42-07-00Long. 070-39-00  
Service:  
Size: 200' x 50' gravel  
Ownership: PV  
Use: PV  
Elevation: G  
Telephone: 617/826-6141

### HANOVER

Simmons Heliport  
Lat. 42-07-00Long. 070-50-00  
Service:  
Size: 50' x 50'  
Ownership: PV  
Use: PV  
Elevation: G  
Telephone: 617/826-4735

### LEXINGTON

Raytheon Company Heliport  
141 Spring Street  
Lat. 42-25-36Long. 071-15-15  
Service:  
Size: 50' x 40' asphalt  
Ownership: PV  
Use: PV  
Elevation: G  
Telephone: 617/862-6600

### LOWELL

Lowell Heliport  
Lights on Request  
Lat. 42-39-00Long. 071-19-00  
Service:  
Size: 100' x 100' asphalt  
Ownership: LG  
Use: PU  
Elevation: G  
Telephone: 617/458-2507

### MARLBORO

Digital Marlboro Heliport  
Rt. 495, 4 Miles East of City  
Lat. 42-19-00Long. 071-34-00  
Service:  
Size: 25' x 25'  
Ownership: PV  
Use: PV  
Elevation: G  
Telephone: 617/274-6693

### MARSHFIELD

Hilltop Heliport  
66 Earldor Circle, 5 Miles Southeast of City  
Lat. 42-07-00Long. 070-46-00  
Service:  
Size: 14' x 14'  
Ownership: PV  
Use: PV  
Elevation: G  
Telephone: 617/837-0676

### MAYNARD

Digital Heliport  
1 Mile Southwest of City  
Lat. 42-42-00Long. 071-27-00  
Service:  
Size: 60' x 20' concrete  
Ownership: PV  
Use: PV  
Elevation: G  
Telephone: 617/274-6693

### MAYNARD

Digital Heliport  
10 Miles Northeast of City  
Lat. 42-25-00Long. 071-26-00  
Service:  
Size: 75' x 20' concrete  
Ownership: PV  
Use: PV  
Elevation: G  
Telephone: 617/274-6693

### NATICK

Massachusetts Army National Guard Heliport  
143 Speen Street  
Lat. 42-17-00Long. 071-22-00  
Service:  
Size: 100' x 75'  
Ownership: US  
Use: PV  
Elevation: G  
Telephone: 617/782-7842

### NATICK

Natick Army Laboratories Heliport  
Lat. 42-17-00Long. 071-21-00  
Service:  
Size: 120' x 78' asphalt  
Ownership: PV  
Use: PV  
Elevation: G  
Telephone: 617/653-1000

### PEABODY

Piccadilly Pub, Inc. Heliport  
221 Andover Street 01960  
Lat. 42-32-35Long. 070-57-30  
Service: M,WS  
Fuels:  
Size: 40' x 40'  
Ownership: PV  
Use: PV  
Elevation: G  
Telephone: 617/532-0515

### PLYMOUTH

Plymouth Copters, Inc. Heliport  
8A Billington Street  
Lat. 41-56-00Long. 070-40-20  
Service:  
Size:  
Ownership: PV  
Use: PV  
Elevation: G  
Telephone: 617/746-6030

### REVERE

Rent-A-Tool Heliport  
777 North Shore Road  
Lat. 42-25-00Long. 070-59-00  
Service:  
Size: 50' x 50'  
Ownership: PV  
Use: PV  
Elevation: G  
Telephone: 617/289-3800

### SOUTHBRIDGE

American Optical Corporation Heliport  
14 Mechanic Street  
Lat. 42-04-03Long. 072-01-30  
Service:  
Size: 65' x 65'  
Ownership: PV  
Use: PV  
Elevation: G  
Telephone: 617/765-9711

### SPRINGFIELD

Massachusetts Mutual Heliport  
1295 State Street  
Lat. 42-07-00Long. 072-32-00  
Service:  
Size: 60' x 60' asphalt  
Ownership: PV  
Use: PV  
Elevation: G  
Telephone: 413/788-8411

### TAUNTON

George H. Crosman USAR Center Helistop  
130 Eldridge Street 02780  
Lat. 41-54-51Long. 071-06-30  
Service: M,WS  
Fuels:  
Size: 150' x 150' paved  
Ownership: PU  
Use: PV  
Elevation: G  
Telephone: 617/823-0764

### TAUNTON

Princess House Helistop  
Lat. 41-51-40Long. 071-06-30  
Service: WS  
Fuels:  
Size: 40' x 40' asphalt  
Ownership: PV  
Use: PV  
Elevation: G  
Telephone: 617/823-0713

### TAUNTON

Taunton Heliport  
2 & 1/2 Miles Southeast of City  
Lat. 41-53-00Long. 071-03-00  
Service:  
Size: 50' x 50'  
Ownership: PV  
Use: PV  
Elevation: G  
Telephone: 617/824-6633

### WEST SPRINGFIELD

Bear Hold Heliport  
84 Bear Hold Road  
Lat. 42-07-00Long. 072-40-00  
Service:  
Size: 75' x 75'  
Ownership: PV  
Use: PV  
Elevation: G  
Telephone: 413/739-3522

### WEST SPRINGFIELD

Dow Jones & Co., Inc. Heliport  
Lat. 42-09-00Long. 072-33-00  
Service:  
Size: 100' x 100'  
Ownership: PV  
Use: PV  
Elevation: G  
Telephone: 413/592-7761

**WEST SPRINGFIELD**

Riverdale Industrial Complex  
 Heliport  
 1081 Riverdale Street 01089  
 Lat. 42-08-00 Long. 072-37-45  
 Service: WS  
 Fuels:  
 Size: 60' x 60' concrete  
 circle  
 Ownership: PV  
 Use: PV  
 Elevation: G  
 Telephone: 413/736-4694

**WESTFIELD**

Digital Heliport  
 Lat. 42-10-06 Long. 072-43-02  
 Service:  
 Size: 40' x 40' asphalt  
 Ownership: PV  
 Use: PV  
 Elevation: G  
 Telephone: 617/274-6693

**WESTMINSTER**

Digital Heliport  
 Lat. 42-33-00 Long. 071-55-00  
 Service:  
 Size: 40' x 40' concrete  
 Ownership: PV  
 Use: PV  
 Elevation: G  
 Telephone: 617/274-6693

**WESTWOOD**

A-Copy Heliport  
 35 University Avenue  
 Lat. 42-10-00 Long. 071-09-00  
 Service:  
 Size: 30' x 30'  
 Ownership: PV  
 Use: PV  
 Elevation:  
 Telephone: 203/633-6794

**WORCESTER**

Parker Heliport  
 60 Prescott Street  
 Lat. 42-17-00 Long. 071-47-00  
 Service:  
 Size: 36' x 25'  
 Ownership: PV  
 Use: PV  
 Elevation: R  
 Telephone: 617/791-1111



In downtown Worcester, MA, the Parker Aviation Corporation's rooftop heliport.

## MICHIGAN

### ANN ARBOR

Win Schuler's Marriott Inn Heliport  
Lat. 42-18-12 Long. 089-41-18  
Service: WS  
Fuels:  
Size: 60' x 60' concrete  
Ownership: PV  
Use: PU  
Elevation: G  
Telephone: 313/397-3731

### BELLEVILLE

A.T.I. Heliport  
44709 North I 94 Service Drive  
48105  
Lat. 42-13-15 Long. 083-28-36  
Service: WS  
Fuels:  
Size: 75' x 75' asphalt  
Ownership: PV  
Use: PV  
Elevation: G  
Telephone: 313/699-9430

### CHELSEA

North Lake Heliport  
12282 Woodbine  
Lat. 42-23-08 Long. 084-01-28  
Service:  
Size: 100' x 40'  
Ownership: PV  
Use: PV  
Elevation: G  
Telephone: 313/535-5600

### DEARBORN

Dearborn Heliport  
Lat. 42-12-00 Long. 083-14-00  
Service:  
Size: 300' x 150' turf  
Ownership: PV  
Use: PV  
Elevation: G  
Telephone: 313/271-2700

### DEARBORN

Hyatt Regency Hotel Heliport  
Fairlane Town Center  
Lat. 42-18-46 Long. 083-13-08  
Service:  
Size: 100' x 100'  
Ownership: PV  
Use: PU  
Elevation: G  
Telephone: 313/593-1234

### DETROIT

Cobo Hall Heliport  
1 Washington Boulevard 48226  
Parking  
Lat. Long.  
Service: L,WS  
Fuels:  
Size: 100' x 500'  
Ownership: LG  
Use: PU  
Elevation: R  
Telephone: 313/459-9096

### DETROIT

Manufacturers Bank Heliport  
411 West Lafayette Street  
Lat. 42-19-00 Long. 083-03-00  
Service:  
Size: 100' x 100'  
Ownership: PV  
Use: PV  
Elevation: R  
Telephone: 313/222-4000

### DETROIT

Stahl Helistop  
12282 Woodbine, 8 Miles East Of  
City  
Lat. 42-22-00 Long. 083-16-00  
Service:  
Size: 20' x 20'  
Ownership: PV  
Use: PV  
Elevation: R  
Telephone: 313/535-5600

### EAST LANSING

State Police Headquarters  
Heliport  
714 South Harrison Road  
Lat. 42-43-00 Long. 084-29-00  
Service:  
Size: 84' x 63'  
Ownership: PU  
Use: PD  
Elevation: G  
Telephone: 517/332-2521

### FARMINGTON

Independence Green Heliport  
36700 Grand River  
Lat. 42-28-00 Long. 083-26-00  
Service:  
Size: 50' x 50'  
Ownership: PV  
Use: PU  
Elevation: G  
Telephone: 313/474-7744

### FARWELL

Witbeck Aerodrome  
1674 E. N. County Line Road  
Lat. 43-48-48 Long. 084-49-18  
Service:  
Size: 100' x 100'  
Ownership: PV  
Use: PV  
Elevation: G  
Telephone: 517/386-2152

### GRAND RAPIDS

Amway Downtown Helistop  
234 West Fulton  
Lat. 42-57-56 Long. 085-40-16  
Service: WS  
Fuels:  
Size: 30' x 30' concrete  
Ownership: PV  
Use: PV  
Elevation: G  
Telephone: 616/949-0790

### HIGHLAND

Highland Heliport  
1900 St. Clair Street  
Lat. 42-39-25 Long. 083-39-01  
Service:  
Size: 50' x 50'  
Ownership: PV  
Use: PV  
Elevation: R  
Telephone: 313/887-5303

### KENTWOOD

B&G Helicopter Corporation  
Helistop  
4150 Broadmoor, S.E. 49508  
Lat. 42-53-21 Long. 085-34-04  
Service:  
Size: 50' x 50' turf  
Ownership: PV  
Use: PU  
Elevation: G  
Telephone: 616/698-9050  
Radio Freq. UHF:  
VHF: F 123.05

### KENTWOOD

Ryder Helistop  
4150 Broadmoor Street 49508  
Lat. 42-58-50 Long. 085-40-29  
Service: M,WS  
Fuels:  
Size: 50' x 50' asphalt  
Ownership: PV  
Use: PV  
Elevation: G  
Telephone: 616/698-9050

### LANSING

L.P.D. Heliport  
Capitol City Airport  
Lat. 42-46-52 Long. 084-36-03  
Service:  
Size: 60' x 60'  
Ownership: PU  
Use: PV  
Elevation: G  
Telephone: 517/372-9400

### LANSING

Oldsmobile Heliport  
920 Townsend Street  
Lat. 42-53-10 Long. 084-58-45  
Service:  
Size: 90' x 90'  
Ownership: PV  
Use: PV  
Elevation: G  
Telephone: 517/373-5164

### LIVONIA

Greenfield Construction Company  
Heliport  
13040 Merriman Road  
Lat. 42-23-00 Long. 083-21-00  
Service:  
Size: 30' x 30'  
Ownership: PV  
Use: PV  
Elevation: G  
Telephone: 313/425-3900

### LONG LAKE

Jr North Helistop  
P.O. Box 278 48743  
Lat. 44-24-55 Long. 083-55-45  
Service: WS  
Fuels:  
Size: 500' x 110' & 450'  
x 110' turf  
Ownership: PV  
Use: PV  
Elevation: G  
Telephone: 313/949-6202

### MENOMINEE

Menominee County Airport-  
Enstrom Heliport  
Lat. 45-07-00 Long. 087-38-00  
Service:  
Size: 100' x 100'  
Ownership: PU  
Use: PU  
Elevation: G  
Telephone: 906/863-9971

### MIDLAND

Dow-Midland Division Helistop  
Well Department - 409 Building  
48640  
Lat. 43-35-48 Long. 084-13-33  
Service: WS  
Fuels:  
Size: 100' x 100' asphalt  
Ownership: PV  
Use: PV  
Elevation: G  
Telephone: 517/636-6195

**ORCHARD LAKE**

McPhail Heliport  
5600 Pontiac Trail 48033  
Lat. 42-34-20Long. 083-23-40  
Service:  
Size: 200' × 150' turf  
Ownership: PV  
Use: PV  
Elevation: G  
Telephone: 313/681-6195

**ORCHARD LAKE**

The Green House Heliport  
Lat. 42-34-44Long. 083-23-18  
Service:  
Size: 50' × 50' turf  
Ownership: PV  
Use: PV  
Elevation: G  
Telephone: 313/682-5496

**OWOSSO**

Vaungarde Engineering Company  
Heliport  
1000 Bradley Street, At Airport  
Owosso  
Lat. 43-00-05Long. 084-11-30  
Service:  
Size: 50' × 50'  
Ownership: PV  
Use: PV  
Elevation: G  
Telephone: 517/725-8127

**PLYMOUTH**

Plymouth Heliport  
800 Junction  
Lat. 42-22-51Long. 083-28-45  
Service:  
Size: 20' × 20'  
Ownership: PV  
Use: PV  
Elevation: R  
Telephone: 313/535-5600

**RIVES JUNCTION**

Rives Heliport  
3900 Rives Eaton Road  
Lat. 42-23-41Long. 084-27-46  
Service:  
Size: 25' × 25'  
Ownership: PV  
Use: PV  
Elevation: R  
Telephone: 313/535-5600

**ROCHESTER**

McPhail Corporation Heliport  
1400 Liver Nois Avenue 48063  
Lat. 42-39-37Long. 083-09-20  
Service: WS  
Fuels:  
Size: 40' × 40' asphalt  
circle  
Ownership: PV  
Use: PV  
Elevation: G  
Telephone: 313/656-0000

**SOUTH HAVEN**

Consumers Power Company  
Heliport  
Lat. 42-19-38Long. 086-18-17  
Service:  
Size: 40' × 40' concrete  
Ownership: PV  
Use: PV  
Elevation: G  
Telephone: 616/764-8913

**SOUTHFIELD**

The Bendix Heliport  
Lat. 42-27-00Long. 083-14-00  
Service:  
Size: 25' × 25'  
Ownership: PV  
Use: PV  
Elevation: G  
Telephone: 313/941-2300

**UNION**

Baldwin Lake Heliport  
14163 US 12, Timberline Village  
Lat. 41-47-25Long. 085-50-20  
Service:  
Size: 30' × 30'  
Ownership: PV  
Use: PV  
Elevation: G  
Telephone: 616/641-7260

**WYOMING**

Die-Matic Heliport  
4309 Aldrich SW  
Lat. 42-53-00Long. 085-40-00  
Service:  
Size: 250' × 150'  
Ownership: PV  
Use: PV  
Elevation: G  
Telephone: 616/531-0060

**YPSILANTI**

C.M.H.C. Heliport (Catherine  
McCanley Health Ctr)  
Lat. 42-15-45Long. 083-35-15  
Service: WS  
Fuels:  
Size: 60' × 60' asphalt  
Ownership: PV  
Use: PV  
Elevation: G  
Telephone: 313/572-4005

# MINNESOTA

## ALDEN

Walt's Heliport  
418 Euclid Street 56009  
Lat. 43-40-45 Long. 093-34-13  
Service:  
Size: 300' x 200' asphalt  
(2 pads)  
Ownership: PV  
Use: PV  
Elevation: G  
Telephone: 507/874-3148

## BRAINERD

Brainerd Helicopter Service  
Heliport  
Lat. 46-21-00 Long. 094-10-00  
Navaid: BRD 270/09.0  
Service: WS  
Fuels:  
Size:  
Ownership: PV  
Use: PU  
Elevation: G  
Telephone: 218/692-2610

## CAMBRIDGE

Kroy Heliport  
Lat. 45-33-45 Long. 093-13-25  
Navaid: GEP 010/26.0  
Service: WS  
Fuels:  
Size: 50' x 50' turf  
Ownership: PV  
Use: PV  
Elevation: G  
Telephone: 612/738-6194

## DULUTH

Meierhoff Building Heliport  
325 Lake Avenue, South 55802  
Lat. 46-46-58 Long. 092-05-45  
Service: L  
Fuels:  
Size: 100' x 100' wood  
Ownership: PV  
Use: PV  
Elevation: R  
Telephone: 218/722-0571

## EVANSVILLE

Chuck West Memorial Heliport  
Lat. 46-00-37 Long. 095-40-51  
Service:  
Size: 332' x 100' turf  
Ownership: PV  
Use: PV  
Elevation: G  
Telephone: 218/948-2635

## HOPKINS

Hopkins Police Heliport  
Lat. Long.  
Service:  
Size: 400' x 400'  
Ownership: LG  
Use: PD  
Elevation: G  
Telephone:

## MINNEAPOLIS

DOT Heliport  
Lat. 44-04-20 Long. 092-30-20  
Service: M,WS  
Fuels:  
Size: 100' x 100' gravel  
Ownership: PU  
Use: PV  
Elevation: G  
Telephone: 057/285-7362

## MINNEAPOLIS

Federal Reserve Bank Heliport  
Lat. 45-58-00 Long. 093-16-00  
Service: L,M  
Fuels:  
Size: 44' x 39'  
Ownership: US  
Use: PV  
Elevation: R  
Telephone:

## MINNEAPOLIS

Northern States Power Heliport  
414 Nicollet Mall  
Lat. Long.  
Service:  
Size: 65' x 65'  
Ownership: PV  
Use: PV  
Elevation: R  
Telephone: 612/330-5607

## MONTICELLO

Hooks Heliport  
Lat. 45-19-16 Long. 093-42-26  
Navaid: GEP 299/18.0  
Service: WS  
Size: 20' x 40'  
Ownership: PV  
Use: PV  
Elevation: G  
Telephone: 612/263-6161

## OWATONNA

Agri Helicopter Inc. Heliport  
Adj West of City  
Lat. 44-05-00 Long. 093-16-00  
Service:  
Size: 60' x 60'  
Ownership: PV  
Use: PV  
Elevation: G  
Telephone: 507/451-0782

## PINE CITY

Rydberg Heliport  
Box 63  
Lat. Long.  
Service:  
Size: 150' x 150'  
Ownership: PV  
Use: PV  
Elevation: G  
Telephone: 612/629-2503

## PLYMOUTH

Prudential Heliport  
13001 Country Road 10  
Lat. Long.  
Service:  
Size: 91' x 90'  
Ownership: PV  
Use: PV  
Elevation: G  
Telephone: 612/374-8234

## SOUTH ST. PAUL

South St. Paul Municipal Heliport  
Lat. 44-51-00 Long. 093-02-00  
Service: F,L,RE  
Fuels:  
Size: 12' x 10' &  
100' x 100'  
Ownership: PU  
Use: PU  
Elevation: G  
Telephone: 612/455-2929

## ST. PAUL

Hubbard Broadcasting Heliport  
3415 University Avenue  
Lat. Long.  
Service:  
Size:  
Ownership: PV  
Use: PV  
Elevation: R  
Telephone:

## ST. PAUL

St. Paul Downtown-Holman Field  
Heliport  
1 Mile South of City  
Lat. 44-56-00 Long. 093-03-00  
Service:  
Size: 50' x 50'  
Ownership: PU  
Use: PU  
Elevation: G  
Telephone: 612/224-4306



**BILOXI**

Broadwater Beach Heliport  
 Lat. Long.  
 Service:  
 Size: 100' x 80'  
 Ownership: PV  
 Use: PV  
 Elevation: G  
 Telephone:

**BILOXI**

Lundy's Heliport  
 Rt. 5, Box 234  
 Lat. 30-27-00 Long. 088-56-00  
 Service: WS  
 Fuels:  
 Size: 60' x 60'  
 Ownership: PV  
 Use: PV  
 Elevation: G  
 Telephone: 601/432-1926

**COLUMBUS**

Phillips Heliport  
 1431 Waterworks Road  
 Lat. 33-31-00 Long. 088-24-00  
 Service: L, WS  
 Fuels:  
 Size: 60' x 60'  
 Ownership: PV  
 Use: PV  
 Elevation: G  
 Telephone: 601/328-6258

**CORINTH**

TVA Substation  
 Lat. Long.  
 Service:  
 Size: 75' x 75'  
 Ownership: US  
 Use: PV  
 Elevation: G  
 Telephone:

**FLORENCE**

Tuilos Field Heliport  
 Rt. 1, Box 382  
 Lat. Long.  
 Service: WS  
 Fuels:  
 Size: 1250' x 300'  
 Ownership: PV  
 Use: PV  
 Elevation: G  
 Telephone: 601/845-6079

**GREENWOOD**

USAR Training Center Heliport  
 Highway 82-49 Bypass, Box 1380  
 Lat. Long.  
 Service:  
 Size:  
 Ownership: US  
 Use: PU  
 Elevation:  
 Telephone:

**GULFPORT**

Gulfport-Biloxi Regional White  
 Tire Heliport 39503  
 Lat. 30-24-09 Long. 089-03-55  
 Service:  
 Size: 400' x 100' turf  
 Ownership: PU  
 Use: PV  
 Elevation: G  
 Telephone: 601/863-5951

**IUKA**

Segars Heliport  
 Rt 1, Box 165, 5 Miles South of  
 City  
 Lat. 34-45-00 Long. 088-13-00  
 Service:  
 Size: 1000' x 25' turf  
 Ownership: PV  
 Use: PV  
 Elevation: G  
 Telephone: 601/423-6014

**IUKA**

Tishomingo Company Sheriffs  
 Office Heliport  
 Lat. 34-48-21 Long. 088-12-17  
 Service:  
 Size: 60' x 60'  
 Ownership: LG  
 Use: PV  
 Elevation: G  
 Telephone:

**JACKSON**

Mississippi Power & Light  
 Company Helistop  
 P.O. Box 1640 39205  
 Lat. 32-17-40 Long. 090-10-39  
 Service:  
 Size: 20' x 20' turf  
 Ownership: PV  
 Use: PV  
 Elevation: G  
 Telephone: 601/863-5951

**PASCAGOULA**

Ingalls Heliport  
 P O Box 1267  
 Lat. Long.  
 Service:  
 Size: 160' x 160'  
 Ownership: PV  
 Use: PV  
 Elevation:  
 Telephone: 601/769-5305

**TUTWILER**

William Helicopter Inc. Heliport  
 Lat. 34-00-00 Long. 090-25-00  
 Service:  
 Size:  
 Ownership: PV  
 Use: PU  
 Elevation: G  
 Telephone: 601/345-8395

**VICKSBURG**

Hammitt Heliport  
 P O Drawer 150  
 Lat. 32-19-00 Long. 091-53-00  
 Service:  
 Size: 300' x 200'  
 Ownership: PV  
 Use: PV  
 Elevation: G  
 Telephone: 601/636-2511

# MISSOURI

## BAGNELL

Eagle's Roost Heliport  
Lat. Long.  
Service:  
Size: 56' x 65' concrete  
Ownership: PV  
Use: PV  
Elevation: G  
Telephone:

## BRANSON

Table Rock Heliport  
4 Miles West of City  
Lat. 36-38-10 Long. 093-17-06  
Service: F  
Fuels:  
Size: 20' x 20' wood  
Ownership: PV  
Use: PV  
Elevation: G  
Telephone: 417/334-6102

## CENTRALIA

A. B. Chance Company Heliport  
210 North Allen Street  
Lat. 39-12-00 Long. 092-07-00  
Service:  
Size: 38' x 38'  
Ownership: PV  
Use:  
Elevation:  
Telephone: 314/682-5521

## CENTRALIA

Shern Heliport  
Lat. 39-13-00 Long. 092-08-00  
Service: WS  
Fuels:  
Size: 200' x 100'  
Ownership: PV  
Use: PV  
Elevation: G  
Telephone: 314/682-5760

## CLINTON

George "Bud" Church Memorial  
Heliport  
Lat. 38-23-30 Long. 093-45-45  
Service: WS  
Fuels:  
Size: 35' x 35'  
Ownership: PV  
Use: PV  
Elevation: G  
Telephone:

## COLUMBIA

Refueling Pad Heliport  
225 University Hall 65211  
Lat. Long.  
Service:  
Size: 30' x 30' concrete  
Ownership: PV  
Use: PV  
Elevation:  
Telephone:

## CONRAN

Wood Heliport  
2 Miles East of City  
Lat. 36-28-00 Long. 089-37-00  
Service:  
Size: 300' x 200'  
Ownership: PV  
Use: PV  
Elevation: G  
Telephone: 314/643-2652

## CREVE COEUR

Holiday Inn Westport Heliport  
1973 Craigshire 63141  
Lat. 38-41-38 Long. 090-26-55  
Service:  
Size: 85.5' x 85.5'  
Ownership: PV  
Use: PV  
Elevation:  
Telephone:

## FENTON

Fabick Heliport  
One Fabick Drive  
Lat. 38-32-00 Long. 090-26-00  
Service: WS  
Fuels:  
Size: 60' x 40'  
Ownership: PV  
Use: PV  
Elevation: G  
Telephone: 314/343-5900

## HANNIBAL

Cyanamid Hannibal Heliport  
Lat. 39-49-56 Long. 091-26-24  
Service: WS  
Fuels:  
Size: 100' x 100'  
Ownership: PV  
Use: PV  
Elevation: G  
Telephone: 314/769-2011

## KANSAS CITY

Bert Walter Berkowitz Heliport  
Lat. Long.  
Service:  
Size: 18' x 18'  
Ownership: PV  
Use: PV  
Elevation: G  
Telephone:

## KANSAS CITY

Executive Hills East Heliport  
Lat. Long.  
Service:  
Size: 40' diameter  
concrete  
Ownership: PV  
Use: PV  
Elevation: G  
Telephone:

## KANSAS CITY

Executive Hills North Heliport  
Lat. Long.  
Service:  
Size: 40' x 40' concrete  
Ownership: PV  
Use: PV  
Elevation:  
Telephone:

## KANSAS CITY

Hill Creek Park Helicopter  
Landing Area  
Security Personnel & Fireman  
Lat. 39-02-00 Long. 094-35-00  
Service: L  
Fuels:  
Size:  
Ownership: LG  
Use: EM  
Elevation: G  
Telephone:

## KANSAS CITY

Kansas City Star Ware House  
1729 Grand Avenue  
Lat. 39-05-45 Long. 094-05-00  
Service:  
Size: 16' x 16'  
Ownership: PV  
Use: PV  
Elevation: G  
Telephone: 816/421-1200

## KANSAS CITY

North Patrol Division Station  
Heliport  
Clay County, Northwest Banny  
Road & US Hwy 169  
Lat. 39-14-00 Long. 094-35-00  
Service:  
Size: 15' x 15'  
Ownership: PU  
Use: PV  
Elevation:  
Telephone: 816/234-5000

## KANSAS CITY

Police Dept. Helicopter Maint.  
Facility Heliport  
4601 Eastern 64129  
Lat. 39-02-00 Long. 094-29-00  
Service: WS  
Fuels:  
Size: (3) 25' x 25'  
Ownership: LG  
Use: PV  
Elevation: G  
Telephone: 816/842-6525

## KING CITY

Quad State Helicopter Heliport  
1 Mile Southwest of City  
Lat. 40-02-00 Long. 094-32-00  
Service:  
Size: 450' x 150'  
Ownership: PV  
Use: PV  
Elevation: G  
Telephone: 816/535-4589

## MARSHFIELD

Pipe Fabricators Heliport  
2 Miles West of City  
Lat. 37-19-00 Long. 092-55-00  
Service:  
Size: 50' x 50'  
Ownership: PV  
Use: PV  
Elevation: G  
Telephone: 417/468-5296

## NORBORNE

Double E  
3 Miles Southeast of City Charter  
Lat. 39-16-00 Long. 093-39-00  
Service:  
Size: 100' x 100'  
Ownership: PV  
Use: PV  
Elevation: G  
Telephone: 816/594-3693

## OSAGE BEACH

Links Landing Heliport  
Lat. 38-08-00 Long. 092-38-00  
Service:  
Size: 35' x 35'  
Ownership: PV  
Use: PV  
Elevation:  
Telephone: 314/348-2741

**OVERLAND**

Western Diesel Services Heliport  
 Lat. 38-41-00Long. 090-23-00  
 Service:  
 Size: 34' x 34'  
 Ownership: PV  
 Use: PV  
 Elevation:  
 Telephone: 314/429-2131

**RAYMORE**

Appollo Heliport  
 Lat. 38-48-00Long. 094-26-00  
 Service:  
 Size: 50' x 50'  
 Ownership: PV  
 Use: PV  
 Elevation: G  
 Telephone:

**RAYMORE**

Falcon Helipad  
 Adj North of City  
 Lat. 38-48-00Long. 094-26-00  
 Service:  
 Size: 50' x 50'  
 Ownership: PV  
 Use: PV  
 Elevation: G  
 Telephone: 816/331-8200

**SPRINGFIELD**

Station KY-3-TV Heliport  
 Lat. 37-10-00Long. 093-18-00  
 Service:  
 Size: 400' x 300'  
 Ownership: PV  
 Use: PV  
 Elevation: G  
 Telephone: 417/866-2766

**SPRINGFIELD**

Van's Heliport  
 Route 2  
 Lat. 37-13-15Long. 093-08-18  
 Service: WS  
 Fuels:  
 Size: 303' x 382'  
 Ownership: PV  
 Use: PV  
 Elevation: G  
 Telephone:

**ST. JAMES**

Solar Acres Heliport  
 4829 Chapel Hill Road, 3 Miles  
 Northwest of City  
 Lat. 38-02-00Long. 091-39-00  
 Service:  
 Size: 60' x 60'  
 Ownership: PV  
 Use: PU  
 Elevation: G  
 Telephone: 314/892-3085

**ST. LOUIS**

18th Street Garage Heliport  
 18th And Market Streets  
 Prior Permission Required  
 Lat. Long.  
 Service:  
 Size: 200' x 125'  
 Ownership: PV  
 Use: PV  
 Elevation: R  
 Telephone: 314/421-1960

**ST. LOUIS**

Anheuser-Busch Inc. Heliport  
 1 Busch Place 63118  
 Lat. 38-35-30Long. 090-12-20  
 Service:  
 Size: 50' x 50'  
 Ownership: PV  
 Use: PV  
 Elevation: R  
 Telephone: 314/427-2201

**ST. LOUIS**

Anheuser-Busch Nr 2 Helistop  
 1 Busch Place 63118  
 Lat. 38-12-30Long. 090-12-30  
 Service: L,WS  
 Fuels:  
 Size: 48' x 48' concrete  
 Ownership: PV  
 Use: PV  
 Elevation: R  
 Telephone:  
 Radio Freq. UHF: F 123.075  
 VHF:

**ST. LOUIS**

Downtown Heliport  
 400 North Wharf Street 63102  
 Prior Permission Required  
 Lat. 38-37-33Long. 090-10-54  
 Service: WS  
 Fuels:  
 Size: 128' x 40'  
 Ownership: PV  
 Use: PU  
 Elevation: G  
 Telephone: 314/421-5440

**ST. LOUIS**

Federal Center Helistop  
 4300 Good Fellow  
 Lat. 38-40-00Long. 090-20-00  
 Service:  
 Size: 50' x 50'  
 Ownership: US  
 Use: PV  
 Elevation: G  
 Telephone: 314/263-3001

**ST. LOUIS**

Fostaire Heliport  
 1000 North Wharf Street 63102  
 Lat. 38-37-30Long. 090-11-00  
 Service: WS  
 Fuels:  
 Size: 43' x 43' mats  
 Ownership: PV  
 Use: PV  
 Elevation: G  
 Telephone: 314/421-5440  
 UHF:  
 Radio Freq. VHF: F 123.05

**ST. LOUIS**

Hermann 1 Heliport  
 Lat. 38-41-00Long. 090-22-00  
 Service:  
 Size: 533' x 210'  
 Ownership: PV  
 Use: PV  
 Elevation: G  
 Telephone: 314/429-7300

**ST. LOUIS**

Hermann II Heliport  
 Lat. 38-37-00Long. 090-23-00  
 Service:  
 Size: 200' x 200'  
 Ownership: PV  
 Use: PV  
 Elevation: G  
 Telephone: 314/429-7300

**ST. LOUIS**

KTVI-TV, Inc. Heliport  
 5919 Berthold Avenue 63110  
 Lat. Long.  
 Service:  
 Size: 50' x 50' asphalt  
 Ownership: PV  
 Use: PV  
 Elevation: G  
 Telephone:

**ST. LOUIS**

McDonnell Douglas Hdqs.  
 Helistop  
 P.O. Box 516 63166  
 Lat. Long.  
 Service: WS  
 Ownership: PV  
 Use: PV  
 Elevation: R  
 Telephone: 314/232-0232

**ST. LOUIS**

Ozarkcom Army Heliport  
 4301 Good Fellow  
 Lat. 38-41-37Long. 090-16-10  
 Service:  
 Size: 230' x 150'  
 Ownership: US  
 Use: PV  
 Elevation: G  
 Telephone: 314/263-2161

**ST. LOUIS**

Spirit of St. Louis Heliport  
 Lat. 38-39-00Long. 090-38-00  
 Service: F,RE  
 Fuels:  
 Size: 100' x 200'  
 concrete  
 Ownership: PU  
 Use: PU  
 Elevation: G  
 Telephone: 314/532-2222

**ST. LOUIS**

Weiss Heliport  
 430 Rudder Lane  
 Lat. 38-52-00Long. 090-26-00  
 Service: F,M,L,RE  
 Fuels:  
 Size: (2) 30' x 27'  
 Ownership: PV  
 Use: PU  
 Elevation: G  
 Telephone: 314/343-4343

**ST. PETERS**

Waldmeister Farm Heliport  
 3 Miles Southeast of City  
 Lat. 38-50-00Long. 090-38-00  
 Service:  
 Size: 50' x 50'  
 Ownership: PV  
 Use: PV  
 Elevation: G  
 Telephone: 314/278-3521

**TOWN & COUNTRY**

Highway Patrol "C" Headquarters  
 Heliport  
 2 Miles West of City  
 Lat. 38-38-00Long. 090-29-00  
 Service:  
 Size: 75' x 75'  
 Ownership: PU  
 Use: PV  
 Elevation: G  
 Telephone: 314/434-5500

# MISSOURI

## WEST ALTON

Lock And Dam No.26 Heliport  
St. Charles County  
Lat. Long.  
Service:  
Size: 30' diameter turf  
Ownership: PV  
Use: PV  
Elevation: G  
Telephone:



In St. Louis, MO, the floating downtown heliport is operated by Fostaire Helicopters.

**BOZEMAN**

Gallatin Field Heliport  
 Lat. 45-47-00Long. 111-09-00  
 Service: F  
 Fuels:  
 Size:  
 Ownership: PU  
 Use: PU  
 Elevation: G  
 Telephone: 406/586-9185

**BUTTE**

Butte Aero Heliport  
 111 Airport Road 59701  
 Lat. 45-57-12Long. 112-29-46  
 Service: F,L,WS  
 Fuels:  
 Size: 100' x 30' Asphalt  
 (2 pads)  
 Ownership: PU  
 Use: PU  
 Elevation: G  
 Telephone: 406/494-3771

**CONRAD**

Conrad Heliport  
 Lat. 48-10-00Long. 111-58-00  
 Navaid: CTB 128/33.0  
 Service: F  
 Fuels:  
 Size:  
 Ownership: PU  
 Use: PU  
 Elevation:  
 Telephone: 406/278-3730  
 Radio Freq. UHF:  
 VHF: F 114.400

**HAVRE**

Havre City-County Heliport  
 Airport Road  
 Lat. 48-33-00Long. 109-45-00  
 Service: L,F  
 Fuels:  
 Size:  
 Ownership: LG  
 Use: PU  
 Elevation: G  
 Telephone: 405/265-4343

**MISSOULA**

Missoula County Airport/Heliport  
 U.S. Forest Service Aerial Fire  
 Depot  
 Lat. Long.  
 Service: F  
 Fuels: 100/130, 80/87  
 Size: 100' x 100'  
 Ownership: US  
 Use: PU  
 Elevation: G  
 Telephone: 406/232-1354

**WEST YELLOWSTONE**

Yellowstone Heliport  
 Lat. 44-41-00Long. 111-07-00  
 Service: F  
 Fuels:  
 Size: 75' x 75'  
 Ownership: SG  
 Use: PU  
 Elevation: G  
 Telephone: 406/646-7631

**WHITE SULPHUR SPRINGS**

White Sulphur Springs Ranger  
 Station Heliport  
 Lat. 46-33-00Long. 110-54-00  
 Service:  
 Size: 300' x 150'  
 Ownership: PU  
 Use: PV  
 Elevation: G  
 Telephone: 406/547-3361

# NEBRASKA

## ASHLAND

Ashland Heliport  
1440 Clay Street  
Lat. 41-04-00Long. 096-23-00  
Service: WS  
Fuels:  
Size: 60' x 50'  
Ownership: PV  
Use: PV  
Elevation: G  
Telephone: 402/944-7475

## ASHLAND

H. J. Paul Airfield/Heliport  
Lat. 41-04-00Long. 096-20-00  
Service:  
Size: 100' x 150'  
Ownership: US  
Use: PU  
Elevation: G  
Telephone:

## GREYNA

Donlee Heliport  
19415 Schram Road 68028  
Lat. 41-08-08Long. 096-13-12  
Service:  
Size: 320' x 340'  
Ownership: PV  
Use: PV  
Elevation: G  
Telephone: 402/332-4504

## HASTINGS

ARNG Hastings Wet Site Heliport  
Lat. Long.  
Service:  
Size: 20' x 20'  
Ownership: US  
Use: PV  
Elevation: G  
Telephone:

## LINCOLN

Jan Pad Heliport  
Lancaster County  
Lat. 40-50-00Long. 096-34-00  
Service:  
Size: 20' x 20'  
Ownership: PV  
Use: PV  
Elevation: G  
Telephone: 402/464-3410

## LINCOLN

Thomas Heliport  
Lat. Long.  
Service:  
Size: 150' x 150' grass  
Ownership: PV  
Use: PV  
Elevation: G  
Telephone:

## MADISON

Ochsner Heliport  
Lat. 41-51-00Long. 097-25-00  
Service:  
Size: 40' x 40'  
Ownership: PV  
Use: PV  
Elevation: G  
Telephone: 402/454-3343

## MEAD

ARNG Mead Wet Site Heliport  
Lat. Long.  
Service:  
Size: 20' x 20'  
Ownership: US  
Use: PV  
Elevation: G  
Telephone:

## MORSE BLUFF

Musiel Heliport  
Lat. 41-26-00Long. 096-46-00  
Service: WS  
Fuels:  
Size: 75' x 75'  
Ownership: PV  
Use: PV  
Elevation: G  
Telephone: 402/666-5528

## NORTH PLATTE

Simon Co. Heliport  
Lat. 41-06-00Long. 100-44-00  
Service: M  
Fuels:  
Size: 80' x 80'  
Ownership: PV  
Use: PV  
Elevation: G  
Telephone: 308/532-8600

## OMAHA

Eppley Airfield Heliport  
Lat. 41-18-00Long. 095-53-00  
Service:  
Size: 100' x 100'  
Ownership: PV  
Use: PV  
Elevation: G  
Telephone:

## OMAHA

KMTV Heliport  
10714 Mockingbird Drive  
Lat. 41-12-00Long. 096-05-00  
Service:  
Size: 75' x 75'  
Ownership: PV  
Use: PV  
Elevation: G  
Telephone: 402/592-3333

## OMAHA

Westroads Heliport  
Lat. 41-16-00Long. 096-06-00  
Service: L,M  
Fuels:  
Size: 82' x 62'  
Ownership: PV  
Use: PV  
Elevation: G  
Telephone: 402/331-4600

## OMAHA

WOWT Helipad  
Lat. 41-15-00Long. 095-57-00  
Service:  
Size: 20' x 20'  
Ownership: PV  
Use: PV  
Elevation: R  
Telephone:

## RAYMOND

Smisek Heliport  
Lat. 40-59-00Long. 096-45-00  
Service:  
Size: 100' x 100'  
Ownership: PV  
Use: PV  
Elevation: G  
Telephone: 402/783-3451

## SHELBY

Carpenter Heliport  
Lat. 41-07-00Long. 097-25-00  
Service:  
Size: 90' x 90'  
Ownership: PV  
Use: PV  
Elevation: G  
Telephone: 402/527-3139

## VALLEY

Valley Fire/Rescue Department  
Helistop  
210 West Church 68064  
Lat. 41-18-40Long. 076-20-50  
Service: L,M,WS  
Fuels:  
Size: 25' x 25' concrete  
Ownership: PU  
Use: EM  
Elevation: G  
Telephone: 402/333-1000

**BOULDER CITY**

Mead Substation Heliport  
 Lat. 35-55-00 Long. 114-50-00  
 Service:  
 Size: 32' x 32'  
 Ownership: US  
 Use: PV  
 Elevation: G  
 Telephone: 602/261-4533

**LAS VEGAS**

Action Jetranger Heliport  
 Las Vegas Boulevard, North  
 Lat. Long.  
 Service: L,M,WS  
 Fuels:  
 Size: ' x '  
 Ownership: PV  
 Use: PV  
 Elevation: G  
 Telephone: 702/736-1352

**LAS VEGAS**

Caesar's Palace Heliport  
 3570 Las Vegas Boulevard South  
 Emergency Clear Zone  
 Lat. Long.  
 Service:  
 Size:  
 Ownership: PV  
 Use: PV  
 Elevation: G  
 Telephone: 702/731-7110

**LAS VEGAS**

Circus Circus Heliport  
 Adjacent To Circus Circus Hotel,  
 2880 Las Vegas Blvd. So  
 Lat. 36-08-00 Long. 115-10-00  
 Service:  
 Size: 63' x 63'  
 Ownership: PV  
 Use: PV  
 Elevation: R  
 Telephone: 702/734-0410

**LAS VEGAS**

City of Las Vegas Clark County  
 Jail Heliport  
 200 East Carson Avenue  
 Lat. Long.  
 Service: L,M,WS  
 Fuels:  
 Size: 20' x 20'  
 Ownership: LG  
 Use: PV  
 Elevation: R  
 Telephone: 702/386-3491

**LAS VEGAS**

Golden Nugget Hotel Heliport  
 129 East Fremont  
 Emergency Clear Zone  
 Lat. Long.  
 Service: M  
 Fuels:  
 Size: 50' x 50'  
 Ownership: PV  
 Use: PV  
 Elevation: R  
 Telephone: 702/385-7111

**LAS VEGAS**

Hacienda Hotel Heliport  
 3950 Las Vegas Boulevard South  
 Lat. 36-05-00 Long. 115-10-00  
 Service:  
 Size: 100' x 175'  
 Ownership: PV  
 Use: PV  
 Elevation: G  
 Telephone:

**LAS VEGAS**

Las Vegas Hilton Heliport  
 3000 Paradise Road  
 Lat. Long.  
 Service:  
 Size:  
 Ownership: PV  
 Use: PV  
 Elevation: G  
 Telephone: 702/732-5111

**LAS VEGAS**

Las Vegas Metropolitan Police  
 Dept. Heliport  
 4810 Las Vegas Boulevard, South  
 Lat. Long.  
 Service: M  
 Fuels:  
 Size: 50' x 50'  
 Ownership: LG  
 Use: EM  
 Elevation: G  
 Telephone: 702/386-3552

**LAS VEGAS**

Nevada Fish & Game Reg. III  
 Headquarters  
 1 Mile Northwest of City  
 Lat. 36-11-00 Long. 115-12-00  
 Service:  
 Size: 75' x 75'  
 Ownership: PU  
 Use: PV  
 Elevation: G  
 Telephone: 702/784-6214

**LAS VEGAS**

Sands Hotel Heliport  
 3355 Las Vegas Boulevard  
 Lat. 36-07-00 Long. 115-10-00  
 Service:  
 Size: 70' x 70'  
 Ownership: PV  
 Use: PV  
 Elevation: G  
 Telephone: 702/739-1100

**LAS VEGAS**

Stardust Heliport  
 3000 Las Vegas Boulevard South  
 Lat. 36-08-00 Long. 115-09-00  
 Service:  
 Size: 60' x 60'  
 Ownership: PV  
 Use: PV  
 Elevation: G  
 Telephone: 702/732-6111

**LAS VEGAS**

The California Hotel  
 12 Ogden Avenue  
 Emergency Clear Zone  
 Lat. Long.  
 Service:  
 Size:  
 Ownership: PV  
 Use: PV  
 Elevation: R  
 Telephone: 702/385-1222

**NORTH LAS VEGAS**

City Garage Helistop  
 Lat. 36-13-00 Long. 115-08-00  
 Service:  
 Size: 70' x 70'  
 Ownership: LG  
 Use: PV  
 Elevation: G  
 Telephone: 702/649-5811

**RENO**

Horizon Helicopters Helistop  
 1121 Forest Street 89509  
 Lat. 39-31-43 Long. 119-49-05  
 Service: WS  
 Fuels:  
 Size: 200' x 70' concrete  
 Ownership: PV  
 Use: PV  
 Elevation: R  
 Telephone: 702/972-6356

**RENO**

Nevada Dept. Fish & Game State  
 Hdq. Heliport  
 Lat. 39-32-00 Long. 119-48-00  
 Service:  
 Size: 130' x 110'  
 Ownership: SG  
 Use: PV  
 Elevation: G  
 Telephone: 702/784-6214

**RENO**

Washoe Station Nevada Dept.  
 Fish & Game Heliport  
 Lat. 39-28-00 Long. 119-46-00  
 Service:  
 Size: 250' x 250'  
 Ownership: SG  
 Use: PV  
 Elevation: G  
 Telephone: 702/669-4000

## NEW HAMPSHIRE

### BEDFORD

Dean Kamen Heliport  
44 Gage Road  
Lat. 42-55-00Long. 071-30-45  
Navaid: 320/07.0  
Service: WS  
Fuels:  
Size: 100' x 100' paved  
Ownership: PV  
Use: PV  
Elevation: G  
Telephone: 603/472-5823

### EXETER

Tyco Pad  
Lat. 42-58-00Long. 070-55-00  
Service:  
Size: 180' x 500'  
Ownership: PV  
Use: PV  
Elevation: G  
Telephone: 603/668-8646

### FRANCONIA

Franconia Notch State Heliport  
Lat. 44-11-00Long. 071-41-00  
Service:  
Size: 200' x 200'  
Ownership: SG  
Use: PV  
Elevation: G  
Telephone: 603/823-5563

### HAMPTON

Foss Mfg. Company Heliport  
03802  
Lat. 42-55-16Long. 070-50-20  
Navaid: 201/08.0  
Service: WS  
Size: 100' x 100' grass  
Ownership: PV  
Use: PV  
Elevation: G  
Telephone: 617/374-0121

### HAMPTON

Wheelabrator-Frye Helistop  
Liberty Lane 03842  
Lat. 42-57-01Long. 070-51-27  
Service: M,L  
Fuels:  
Size: 100' x 100'  
Ownership: PV  
Use: PV  
Elevation: G  
Telephone: 603/926-5911

### LANCASTER

Public Service Company Heliport  
Lat. 44-30-00Long. 071-34-00  
Service:  
Size: 100' x 100'  
Ownership: PV  
Use: PV  
Elevation: G  
Telephone: 603/669-4000

### MANCHESTER

Deka Research & Development  
Corporation  
340 Commercial Street  
Raised Platform on 4-Story  
Building  
Lat. 42-59-30Long. 071-28-08  
Navaid: 345/08.0  
Service:  
Size: 50' x 60'  
Ownership: PV  
Use: PV  
Elevation: R  
Telephone: 603/669-5139

### MANCHESTER

Manchester Heliport  
4 Miles South of City  
Lat. 42-55-00Long. 071-26-00  
Service:  
Size: 50' x 50'  
Ownership: PU  
Use: PU  
Elevation: G  
Telephone: 603/622-1951

### MANCHESTER

Public Service Company Heliport  
Prior Permission  
Lat. 43-00-00Long. 071-28-00  
Service:  
Size: 100' x 100' asphalt  
Ownership: PV  
Use: PV  
Elevation: G  
Telephone: 603/669-4000

### MERRIMACK

Digital Merrimack Heliport  
Lat. 42-49-00Long. 071-30-00  
Service: M,L  
Fuels:  
Size: 20' x 40'  
Ownership: PV  
Use: PV  
Elevation: G  
Telephone: 617/274-6693

### NASHUA

Digital Equipment C.S.S. Heliport  
Lat. 42-44-12Long. 071-28-55  
Service: M,L  
Fuels:  
Size: 60' x 60' concrete  
Ownership: PV  
Use: PV  
Elevation: G  
Telephone: 617/274-6693

### NASHUA

Digital Spitbrook Heliport  
Lat. 42-43-00Long. 071-27-00  
Service: M,L  
Fuels:  
Size: 100' x 100'  
Ownership: PV  
Use: PV  
Elevation: G  
Telephone: 617/274-6693

### PORTSMOUTH

Newington Public Service  
Company Heliport  
Lat. 43-05-00Long. 070-48-00  
Service:  
Size: 100' x 100'  
Ownership: PV  
Use: PV  
Elevation: G  
Telephone: 603/999-4000

### SALEM

Digital Equipment Corporation  
Heliport  
Lat. 42-46-00Long. 071-19-00  
Service: M,L  
Fuels:  
Size: 110' x 52'  
Ownership: PV  
Use: PV  
Elevation: G  
Telephone:

### SEABROOK

Public Service Company Heliport  
Lafayette Road  
Lat. 42-53-00Long. 070-49-00  
Service:  
Size: 100' x 100'  
Ownership: PV  
Use: PV  
Elevation: G  
Telephone: 603/474-9521



**ABSECON**

Stillmeadows Heliport  
 Lat. 39-25-25Long. 074-30-00  
 Service:  
 Size: 100' x 100'  
 Ownership: PV  
 Use: PV  
 Elevation: G  
 Telephone: 609/641-5580

**ALLENTOWN**

Raven's Nest Heliport  
 88 South Main Street  
 Lat. 40-25-00Long. 074-30-00  
 Service:  
 Size:  
 Ownership: PV  
 Use: PV  
 Elevation:  
 Telephone: 609/448-4480

**ANNANDALE**

Exxon Research & Eng. Company  
 Heliport  
 Clinton Twp, Route 22 East  
 08801  
 Lat. 40-38-19Long. 074-52-07  
 Service:  
 Size: 40' x 40' turf  
 Ownership: PV  
 Use: PV  
 Elevation: R  
 Telephone: 201/730-3068

**ASHLAND**

Strawbridge & Clothier Heliport  
 Lat. 39-51-05Long. 075-00-00  
 Service:  
 Size: 60' x 60'  
 Ownership: PV  
 Use: PV  
 Elevation: R  
 Telephone: 215/922-7100

**ATCO**

AT & T Cedarbrook  
 Box 565  
 Lat. 39-30-00Long. 074-00-00  
 Service:  
 Size:  
 Ownership: PV  
 Use: PV  
 Elevation:  
 Telephone: 201/264-7500

**ATLANTIC CITY**

Central Pier Heliport  
 Tennessee and The Boardwalk  
 08401  
 Lat. 39-21-00Long. 075-33-00  
 Service:  
 Size: 44' x 44'  
 Ownership: PV  
 Use: PV  
 Elevation: G  
 Telephone: 609/344-1400

**ATLANTIC CITY**

Data Processing Center Heliport  
 1600 Pacific Avenue, 2 Miles East  
 Of Pleasantville  
 Lat. 39-23-45Long. 074-33-00  
 Service:  
 Size: 100' x 100'  
 Ownership: PV  
 Use: PV  
 Elevation: G  
 Telephone: 609/345-4191

**ATLANTIC CITY**

Hansen's Heliport  
 22 Franklin Avenue  
 Lat. 39-16-00Long. 074-30-00  
 Service:  
 Size:  
 Ownership:  
 Use:  
 Elevation:  
 Telephone: 609 641-9100

**ATLANTIC CITY**

Prudential Linwood Heliport  
 Restricted Use  
 Lat. 39-20-55Long. 074-34-52  
 Service:  
 Size:  
 Ownership: PV  
 Use: PV  
 Elevation: G  
 Telephone: 609/653-2750

**ATLANTIC CITY**

Steel Pier Heliport (Resort Int'l  
 Hotel)  
 North Carolina Avenue &  
 Boardwalk 08401  
 Lat. 39-21-38Long. 074-25-15  
 Service: L,M,WS  
 Fuels:  
 Size: 40' x 40' wood  
 Ownership: PV  
 Use: PU  
 Elevation:  
 Telephone: 609/340-6418

**AVENEL**

Rahway Plant Heliport  
 Box 1012 A  
 Lat. 40-54-00Long. 074-45-00  
 Service:  
 Size:  
 Ownership: PV  
 Use: PV  
 Elevation:  
 Telephone: 201/634-7771

**BARNEGAT**

Barnegat Light State Park Heliport  
 Lat. 39-45-00Long. 074-07-00  
 Service:  
 Size:  
 Ownership: PV  
 Use: PV  
 Elevation: G  
 Telephone: 201/793-0506

**BARNEGAT**

Deetz Heliport  
 1111 West Bay Avenue  
 Lat. 39-30-00Long. 074-17-00  
 Service:  
 Size:  
 Ownership: PV  
 Use: PV  
 Elevation: G  
 Telephone: 609/698-2668

**BARNEGAT**

Fred Gerkin  
 Lat. 39-55-00Long. 074-35-00  
 Service: WS  
 Fuels:  
 Size:  
 Ownership: PV  
 Use: PV  
 Elevation: G  
 Telephone: 609/292-2683

**BARNEGAT**

Mosquito Commission Heliport  
 West Bay Street  
 Lat. 39-45-00Long. 074-13-00  
 Service:  
 Size: 400' x 225'  
 Ownership: PV  
 Use: PV  
 Elevation:  
 Telephone: 609/698-8271

**BASKING RIDGE**

Basking Heliport  
 Lat. 40-43-00Long. 073-33-00  
 Service:  
 Size:  
 Ownership: PV  
 Use: PV  
 Elevation: G  
 Telephone: 201/221-2240

**BAYONNE**

Bayonne #1 Heliport  
 East 22nd Street  
 Lat. 40-04-00Long. 074-15-00  
 Service:  
 Size:  
 Ownership: PV  
 Use: PV  
 Elevation:  
 Telephone: 201/474-4487

**BAYONNE**

Bayonne Heliport #2  
 East 22nd Street  
 Lat. 40-15-00Long. 074-15-00  
 Service:  
 Size:  
 Ownership: PV  
 Use: PV  
 Elevation:  
 Telephone: 201/474-4487

**BAYONNE**

ICI America Heliport  
 East 22nd and Avenue J  
 Lat. 40-39-32Long. 074-06-10  
 Service:  
 Size: 100' x 100'  
 Ownership: PV  
 Use: PV  
 Elevation: G  
 Telephone:

**BAYONNE BRIDGE**

Port of New York-New Jersey  
 Authority Heliport  
 Lat. Long.  
 Service:  
 Size: 50' diameter  
 Ownership: SG  
 Use: PV  
 Elevation: G  
 Telephone:

**BAYVILLE**

Terminal Ocean County Heliport  
 P O Box 35  
 Lat. 39-15-00Long. 074-18-00  
 Service:  
 Size:  
 Ownership:  
 Use:  
 Elevation:  
 Telephone: 201/288-4221

## NEW JERSEY

### BEACH HAVEN

Foo's Heliport  
Lat. 39-53-00Long. 074-25-00  
Service:  
Size:  
Ownership: PV  
Use: PV  
Elevation: G  
Telephone: 215/489-6011

### BEACH HAVEN

Inmont-Clifton Heliport  
Lat. 40-51-07Long. 074-10-42  
Service:  
Size:  
Ownership: PV  
Use: PV  
Elevation: G  
Telephone: 201/365-3640

### BEDFORD

Stanley Warner Heliport  
6 Pauls Place  
Lat. 40-30-00Long. 074-00-00  
Service:  
Size:  
Ownership: PV  
Use: PV  
Elevation: G  
Telephone: 201/787-1131

### BEDMINSTER

Aronson Heliport  
Lat. 40-39-00Long. 074-43-00  
Service:  
Size: 100' x 100'  
Ownership: PV  
Use: PV  
Elevation: G  
Telephone: 201/439-2112

### BEDMINSTER

Fiddlers Elbow C. C. Heliport  
Lat. 40-38-00Long. 074-44-00  
Service:  
Size:  
Ownership: PV  
Use: PV  
Elevation: G  
Telephone: 201/439-2123

### BEDMINSTER

High Time Farm Heliport  
Lat. 40-39-00Long. 074-41-00  
Service:  
Size:  
Ownership: PV  
Use: PV  
Elevation: G  
Telephone: 201/234-2043

### BEDMINSTER

Mill House Heliport  
Lat. 42-00-00Long. 074-00-00  
Service:  
Size:  
Ownership: PV  
Use: PV  
Elevation: G  
Telephone: 201/234-0228

### BELFORD

Werner Heliport  
Lat. 40-25-30Long. 074-06-00  
Service:  
Size:  
Ownership: PV  
Use: PV  
Elevation: G  
Telephone: 201/787-1131

### BELVIDERE

Belvidere Heliport  
240 Kingsland Street  
Lat. 40-31-00Long. 075-38-00  
Service:  
Size:  
Ownership: PV  
Use: PV  
Elevation: G  
Telephone: 201/475-2324

### BERLIN

Atco Dock Road Heliport  
Lat. 36-30-00Long. 074-00-00  
Service:  
Size:  
Ownership: PV  
Use: PV  
Elevation: G  
Telephone: 609/767-5884

### BERLIN

Hamilton Farm  
200 South Street  
Lat. 40-30-00Long. 074-00-00  
Service:  
Size:  
Ownership: PV  
Use: PV  
Elevation: G  
Telephone: 201/540-0011

### BERLIN

Parkin East Heliport  
2795 Holland Street  
Lat. 40-10-00Long. 074-07-00  
Service:  
Size:  
Ownership: PV  
Use: PV  
Elevation: G  
Telephone: 201/721-9400

### BLAIRSTOWN

McDonoughs Heliport  
Lat. 40-58-00Long. 074-56-00  
Service:  
Size: 75' x 75' turf  
Ownership: PV  
Use: EM  
Elevation: G  
Telephone: 201/362-6565

### BLAIRSTOWN

Yards Creek Heliport  
Lat. 41-00-00Long. 075-00-00  
Service:  
Size: 200' x 200'  
Ownership: PV  
Use: PV  
Elevation: G  
Telephone: 201/724-3100

### BLOOMFIELD

# State Police Bloomfield  
Heliport  
Lat. 40-50-00Long. 074-10-00  
Service:  
Size: 100' x 100'  
Ownership: PD  
Use: PV  
Elevation: G  
Telephone: 201/338-8260

### BORDENTOWN

National Guard 328th Trans. Co.  
Heliport  
Lat. 40-08-00Long. 074-43-00  
Service:  
Size: 75' x 75'  
Ownership: US  
Use: PV  
Elevation: G  
Telephone: 609/292-8449

### BORDENTOWN

Newbold Island Heliport  
80 Park Place  
Lat. 40-34-00Long. 074-54-00  
Service:  
Size:  
Ownership: PV  
Use: PV  
Elevation: G  
Telephone: 201/430-6059

### BORDENTOWN

Yates Heliport  
Lat. 40-10-00Long. 074-41-00  
Service:  
Size:  
Ownership: PV  
Use: PV  
Elevation: G  
Telephone: 609/298-4800

### BOUND BROOK

Bound Brook Nr 1 Heliport  
Box 390  
Lat. 40-52-00Long. 074-19-00  
Service:  
Size:  
Ownership: PV  
Use: PV  
Elevation: G  
Telephone: 201/356-2000

### BOUND BROOK

Bound Brook Nr 2 Heliport  
Box 390  
Lat. 40-23-00Long. 074-46-00  
Service:  
Size:  
Ownership: PV  
Use: PV  
Elevation: G  
Telephone: 201/356-2000

### BOUND BROOK

Innont Corporation  
Lat. 40-26-00Long. 074-26-00  
Service:  
Size:  
Ownership: PV  
Use: PV  
Elevation: G  
Telephone: 212/930-1300

**BOUND BROOK**

National Guard Bound Brook  
Armory Helistop  
Mer Co. A/P P.O. Box 128 08628  
Lat. 40-34-15Long. 074-33-11  
Service:  
Size: 100' x 100'  
Ownership: US  
Use: PV  
Elevation: G  
Telephone: 609/292-8449

**BOUND BROOK**

Union Carbide Helistop  
Lat. 40-33-30Long. 074-30-30  
Service:  
Size: 100' x 100'  
Ownership: PV  
Use: PV  
Elevation: G  
Telephone: 201/356-8000

**BRANT BEACH**

Long Beach Municipal Helistop  
6805 Long Beach Boulevard  
Lat. 39-00-00Long. 074-00-00  
Service:  
Size:  
Ownership: LG  
Use: PV  
Elevation: G  
Telephone: 609/494-2153

**BRIDGETON**

National Guard Bridgeton Armory  
Helistop  
Mer Co. A/P P.O. Box 128 08628  
Lat. 39-29-00Long. 075-12-35  
Service:  
Size: 100' x 100'  
Ownership: US  
Use: PV  
Elevation: G  
Telephone: 609/292-8449

**BRIDGEWATER**

RCA Sommerville Heliport  
Route 202  
Lat. 40-25-00Long. 074-05-00  
Service:  
Size:  
Ownership: PV  
Use: PV  
Elevation: G  
Telephone: 201/685-6815

**BURLINGTON**

Burlington Generating Station  
Heliport  
Lat. 40-04-12Long. 074-53-03  
Service:  
Size: 100' x 100'  
Ownership: PV  
Use: PV  
Elevation: G  
Telephone: 609/386-9200

**BURLINGTON**

Liquid Helistop  
Neck Road, 2 Miles Northeast of  
City  
Lat. 40-05-44Long. 074-49-43  
Service:  
Size: 180' x 120'  
Ownership: PV  
Use: PV  
Elevation: G  
Telephone: 609/386-6000

**BURLINGTON CITY**

Hercules Burlington Helistop  
Lat. 40-06-00Long. 074-50-00  
Service:  
Size:  
Ownership: PV  
Use: PV  
Elevation: G  
Telephone: 609/386-1300

**CALDWELL**

Prudential Roseland Helistop  
Lat. 40-48-59Long. 074-17-59  
Service:  
Size: 75' x 75'  
Ownership: PV  
Use: PV  
Elevation: G  
Telephone: 201/336-3042

**CALIFON**

#Lebanon Helistop  
Lat. Long.  
Service:  
Size: 100' x 100'  
Ownership: PV  
Use: PV  
Elevation: G  
Telephone:

**CALIFON**

Constrao Helistop  
P O Box 178  
Lat. 40-32-00Long. 074-15-00  
Service:  
Size:  
Ownership: PV  
Use: PV  
Elevation: G  
Telephone: 201/234-1433

**CAMDEN**

Andubon Gas Helistop  
80 Park Place  
Lat. 39-00-00Long. 075-00-00  
Service: WS  
Fuels:  
Size:  
Ownership: PV  
Use: PV  
Elevation: G  
Telephone: 609/622-7000

**CAMDEN**

Cherry Hill Heliport  
5 Miles East of City  
Lat. 39-54-58Long. 074-58-25  
Service:  
Size: 100' x 100'  
Ownership: PV  
Use: PU  
Elevation: G  
Telephone: 609/428-9800

**CAMDEN**

Cuncliff Helistop  
416 Browning Lane  
Lat. Long.  
Service:  
Size:  
Ownership: PV  
Use: PV  
Elevation: G  
Telephone: 201/442-8600

**CAMDEN**

Langston Helistop  
1930 South 6th Street  
Lat. 39-20-00Long. 075-45-00  
Service:  
Size: 200' x 200'  
Ownership: PV  
Use: PV  
Elevation:  
Telephone: 201/234-1433

**CAMDEN**

McDonalds Heliport  
Cherry Hill Campus  
Lat. 39-00-00Long. 075-00-00  
Service:  
Size:  
Ownership: PV  
Use: PV  
Elevation:  
Telephone: 609/663-8383

**CAMDEN**

RCA Moorestown Heliport  
Front & Cooper Streets  
Lat. Long.  
Service:  
Size: 200' x 200'  
Ownership: PV  
Use: PV  
Elevation:  
Telephone: 609/338-3000

**CAMDEN**

Winslow Helistop  
Piney Hollow Road  
Lat. 39-30-00Long. 074-25-00  
Service:  
Size:  
Ownership: PV  
Use: PV  
Elevation: G  
Telephone: 609/724-1300

**CAPE MAY**

National Guard Cape May Armory  
Helistop  
Lat. 39-05-55Long. 074-48-25  
Service:  
Size: 100' x 100'  
Ownership: US  
Use: PV  
Elevation: G  
Telephone: 609/292-8449

**CARNEY**

Ng. Somerset Armory Heliport  
Carney Pi Works  
Lat. Long.  
Service: WS  
Fuels:  
Size:  
Ownership: PV  
Use: PV  
Elevation:  
Telephone: 201/846-4690

**CARTERET**

Henry Reichold Helistop  
Lat. 40-34-00Long. 074-14-00  
Service:  
Size:  
Ownership: PV  
Use: PV  
Elevation: G  
Telephone: 201/541-4201

## NEW JERSEY

### CASSVILLE

Lahawa Heliport  
88 South Main Street  
Lat. 40-30-00Long. 074-20-00  
Service:  
Size:  
Ownership: PV  
Use: PV  
Elevation:  
Telephone: 609/758-7122

### CENTERVILLE

Branchburg Switch Heliport  
One Half Mile Northeast of City  
Lat. 40-32-42Long. 074-44-37  
Service:  
Size: 75' x 75'  
Ownership: PV  
Use: PV  
Elevation: G  
Telephone: 201/622-7000

### CHERRY HILL

Cherry Hill Armory Heliport  
Box 7128  
Lat. 39-00-00Long. 075-00-00  
Service:  
Size:  
Ownership: PV  
Use: PV  
Elevation:  
Telephone: 609/665-1718

### CHERRY HILL

Cherry Hill Inn Heliport  
Rt. 38 & Haddonfield Road  
Prior Permission  
Lat. 39-56-00Long. 075-02-00  
Service:  
Size: 100' x 150'  
Ownership: PV  
Use: PV  
Elevation: G  
Telephone: 609/662-7200

### CHERRY HILL

Exxon Research Engineer  
Heliport  
Lat. 40-38-19Long. 074-52-07  
Service:  
Size:  
Ownership: PV  
Use: PV  
Elevation: G  
Telephone: 201/735-6660

### CHERRY HILL

RCA Cherry Hill Heliport  
Lat. 30-55-00Long. 075-00-00  
Service:  
Size: 255' x 165'  
Ownership: PV  
Use: PV  
Elevation: G  
Telephone: 609/663-7216

### CHERRY HILL

Ronson-Cherry Hill Heliport  
Lat. 39-55-00Long. 075-02-00  
Service:  
Size: 100' x 100'  
Ownership: PV  
Use: PU  
Elevation: G  
Telephone: 609/771-9500

### CHESTER

Hideaway Farm Heliport  
Route 24  
Lat. 40-22-00Long. 074-25-00  
Service:  
Size:  
Ownership: PV  
Use: PV  
Elevation:  
Telephone: 201/879-6757

### CINNAMINSON

Hoeganaes Corporation Heliport  
River Road and Taylor Lane  
Lat. Long.  
Service:  
Size:  
Ownership: PV  
Use: PV  
Elevation:  
Telephone: 609/829-2200

### CINNAMINSON

Starport Heliport  
Route 130  
Lat. 40-00-00Long. 074-58-00  
Service:  
Size: 360' x 230'  
Ownership: PV  
Use: PU  
Elevation:  
Telephone: 609/829-4100

### CLARKSVILLE

American Cyanamid Heliport  
Box 400  
Lat. 40-30-00Long. 074-39-00  
Service:  
Size:  
Ownership: PV  
Use: PV  
Elevation:  
Telephone: 609/799-0400

### CLEMENTON

Pine Valley Heliport  
Lat. Long.  
Service: WS  
Fuels:  
Size:  
Ownership:  
Use:  
Elevation:  
Telephone: 609/783-2271

### CLIFTON

Hoffmann La Roche Inc. Heliport  
Lat. 40-05-00Long. 074-09-00  
Service: M,WS  
Fuels:  
Size:  
Ownership: PV  
Use: PV  
Elevation:  
Telephone: 201/288-6320

### CLIFTON

Jersey Shore Broadcasting  
Heliport  
Lat. 39-41-57Long. 074-14-05  
Service:  
Size:  
Ownership: PV  
Use: PV  
Elevation: G  
Telephone: 609/597-1100

### CLIFTON

Roche Heliport  
340 Kingsland Street  
Lat. Long.  
Service:  
Size:  
Ownership: PV  
Use: PV  
Elevation:  
Telephone: 201/235-4595

### CLIFTON

Suburban Heliport  
935 Allwood Road  
Lat. 41-08-00Long. 074-45-00  
Service:  
Size:  
Ownership: PV  
Use: PV  
Elevation:  
Telephone: 201/777-0100

### CLINTON

Clinton Coach Paddock Heliport  
Lat. 40-00-00Long. 075-00-00  
Service:  
Size:  
Ownership: PV  
Use: PV  
Elevation:  
Telephone: 201/735-7889

### COLOGNE

Cologne Heliport  
2416 White Horse  
Lat. 39-00-00Long. 074-00-00  
Service:  
Size:  
Ownership: PV  
Use: PV  
Elevation:  
Telephone: 609/965-1613

### CRANBURY

Cranbury Heliport  
340 Kingsland Street  
Lat. 40-50-00Long. 074-54-00  
Service:  
Size:  
Ownership: PV  
Use: PV  
Elevation:  
Telephone: 609/448-1200

### CRANBURY

Ray Patterson Farm Heliport  
Lat. Long.  
Service: WS  
Fuels:  
Size:  
Ownership: PV  
Use:  
Elevation:  
Telephone: 609/448-0031

### CRANBURY

South Country Heliport  
200 Parsonage Road  
Lat. 40-00-00Long. 074-00-00  
Service:  
Size:  
Ownership: PV  
Use: PV  
Elevation:  
Telephone: 609/655-2077

**DANVILLE**

Prudential/Parsippany Heliport  
Prudential Plaza  
Lat. Long.  
Service:  
Size:  
Ownership: PV  
Use: PV  
Elevation:  
Telephone: 201/877-7260

**DAYTON**

Lerner Stores Helistop  
83 Stults Road 08810  
Lat. 40-21-28Long. 074-28-52  
Service:  
Size: 60' x 60' turf  
Ownership: PV  
Use: PV  
Elevation: G  
Telephone: 609/656-8000

**DAYTON**

Newark Academy Helistop  
Lat. 40-22-40Long. 074-28-20  
Service:  
Size:  
Ownership: PV  
Use: PV  
Elevation: G  
Telephone: 201/992-7000

**DAYTON**

Sperry Education Helistop  
Lat. 40-22-15Long. 074-30-07  
Service: WS  
Fuels:  
Size: 100' x 100' turf  
Ownership: PV  
Use: PV  
Elevation: G  
Telephone: 201/329-4071

**DEANS**

Deans Switching Station Helistop  
80 Park Plaza  
Lat. 40-24-00Long. 074-55-00  
Service:  
Size:  
Ownership: PV  
Use: PV  
Elevation:  
Telephone: 201/932-8404

**DEEPWATER**

Dupont Helistop  
Lat. 40-27-00Long. 074-19-00  
Service:  
Size:  
Ownership: PV  
Use: PV  
Elevation: G  
Telephone: 201/257-4600

**DELANCO**

Ronson-Delanco Helistop  
Lat. 41-03-30Long. 074-57-00  
Service:  
Size: 200' x 200' turf &  
gravel  
Ownership: PV  
Use: PV  
Elevation: G  
Telephone: 609/771-9500

**DELANCO**

Steel Pier Helistop  
Lat. 41-03-30Long. 074-56-00  
Service:  
Size:  
Ownership: PV  
Use: PV  
Elevation: G  
Telephone: 609/340-6200

**DENVILLE**

R. J. Longo Construction  
Company Helistop  
305 Palmer Road 07834  
Lat. 40-53-00Long. 074-30-00  
Service: LWS  
Fuels:  
Size: 90' x 90' paved  
Ownership: PV  
Use: PV  
Elevation: G  
Telephone: 201/361-3300

**DEPTFORD**

P & A Deptford Helistop  
3 Miles West of City  
Lat. 39-50-00Long. 075-05-00  
Service:  
Size: 1500' x 100'  
Ownership: PV  
Use: PV  
Elevation: G  
Telephone: 609/963-8000

**EAST ORANGE**

Elmwood Park Helistop  
44 City Hall Plaza  
Lat. 40-12-00Long. 074-03-00  
Service:  
Size: 85' x 85' turf  
Ownership: PV  
Use: PU  
Elevation:  
Telephone: 201/266-5338

**EAST ORANGE**

Martens Stadium Helistop  
44 City Hall Plaza  
Lat. 40-13-00Long. 074-35-00  
Service:  
Size: 85' x 85'  
Ownership: PV  
Use: PU  
Elevation:  
Telephone: 201/266-5276

**EAST ORANGE**

Oval Park Helistop  
44 City Hall Plaza  
Lat. 40-36-00Long. 074-35-00  
Service:  
Size:  
Ownership: PV  
Use: PV  
Elevation:  
Telephone: 201/266-5276

**EAST ORANGE**

Soveral Park Helistop  
44 City Plaza  
Lat. 40-44-00Long. 074-07-00  
Service:  
Size: 85' x 85'  
Ownership: PV  
Use: PU  
Elevation:  
Telephone: 201/852-5100

**EATONTOWN**

Mosquito Commission  
Headquarters Helistop  
2 Miles Northeast of City  
Lat. 40-17-00Long. 074-05-00  
Service:  
Size: 100' x 100'  
Ownership: PU  
Use: PV  
Elevation: G  
Telephone: 201/542-3630

**EDISON**

Conair Helistop  
11 Executive Avenue  
Lat. 40-30-00Long. 074-30-00  
Service:  
Size:  
Ownership: PV  
Use: PV  
Elevation:  
Telephone: 201/287-4800

**EDISON**

Edison Products Co. Helistop  
4 Miles North of City  
Lat. 40-31-00Long. 074-22-00  
Service:  
Size: 380' x 190'  
Ownership: PV  
Use: PV  
Elevation: G  
Telephone: 201/287-2000

**EDISON**

Middlesex Mosquito Commission  
Helistop  
P O Box 346 08840  
Lat. 40-29-33Long. 074-21-18  
Service:  
Size: 300' x 100'  
Ownership: LG  
Use: PV  
Elevation: G  
Telephone: 201/549-0665

**EDISON**

Ramada Edison Helistop  
3050 Woodbridge Avenue  
Lat. Long.  
Service:  
Size:  
Ownership: PV  
Use: PV  
Elevation:  
Telephone: 212/560-2288

**EDISON**

Westinghouse Electric Helistop  
Route 278, Vineyard Road  
Lat. 40-30-00Long. 074-00-00  
Service:  
Size:  
Ownership: PV  
Use: PV  
Elevation:  
Telephone: 201/287-2000

**ELIZABETH**

Green Lane Helistop  
500 North Broad Street  
Lat. 40-00-00Long. 074-30-00  
Service:  
Size: 100' x 100'  
Ownership: PV  
Use: PV  
Elevation: G  
Telephone: 201/289-5000

## NEW JERSEY

### ELIZABETH

Liberty Hall Helistop  
Lat. 40-30-00 Long. 074-45-00  
Service:  
Size: 500' x 500'  
Ownership: PV  
Use: EM  
Elevation: G  
Telephone: 201/289-5000

### ENGLEWOOD CLIFFS

Lipton Helistop  
Lat. 40-53-17 Long. 073-56-45  
Service:  
Size:  
Ownership: PV  
Use: PV  
Elevation: G  
Telephone: 201/567-8000

### ENGLISHTOWN

East Freehold Park Heliport  
20 Court Street  
Lat. 40-00-00 Long. 074-00-00  
Service:  
Size:  
Ownership: PU  
Use: PV  
Elevation: G  
Telephone: 201/431-7910

### EVERITTSTON

Sterling Brook Farm Heliport  
Route 513  
Lat. 40-15-00 Long. 075-00-00  
Service:  
Size:  
Ownership: PV  
Use: PV  
Elevation: G  
Telephone: 201/735-6131

### FARMINGDALE

George Harms Construction  
Company Helistop  
P.O. Box 817 07727  
Lat. 40-12-30 Long. 074-10-30  
Service: LWS  
Fuels:  
Size: 20' x 20' concrete  
Ownership: PV  
Use: PV  
Elevation: G  
Telephone: 201/938-4004  
Radio Freq. UHF:  
VHF: F 123.075

### FARMINGDALE

Williams Helistop  
Lat. 40-07-44 Long. 074-08-28  
Service:  
Size: 75' x 75'  
Ownership: PV  
Use: PV  
Elevation: G  
Telephone: 201/458-2045

### FINDERNE

National Starch Corps Helistop  
Lat. 40-33-15 Long. 074-34-45  
Service: WS  
Fuels:  
Size: 100' diameter  
Ownership: PV  
Use: PV  
Elevation: G  
Telephone: 201/685-5000

### FLEMINGTON

Flemington Helistop  
Lat. Long.  
Service:  
Size: 100' x 100'  
Ownership: PV  
Use: PV  
Elevation: G  
Telephone:

### FLORENCE

Hooker Helistop  
Lat. 40-06-23 Long. 074-49-39  
Service:  
Size: 75' x 75' gravel  
Ownership: PV  
Use: PV  
Elevation: G  
Telephone: 609/499-2300

### FLORHAM PARK

Prudential Florham Park Heliport  
10 Gib 153 Halsey Street  
Lat. 40-30-00 Long. 074-00-00  
Service:  
Size:  
Ownership: PV  
Use: PV  
Elevation:  
Telephone: 201/877-3987

### FOLSOM

South Jersey Industries Heliport  
Route 54  
Lat. Long.  
Service:  
Size:  
Ownership: PV  
Use: PV  
Elevation:  
Telephone: 609/561-9900

### FORDS

Administration Building Heliport  
Lat. 40-32-00 Long. 074-17-00  
Service:  
Size: 100' x 100'  
Ownership: PV  
Use: PV  
Elevation: G  
Telephone: 201/442-8600

### FORT LEE

George Washington Bridge  
Heliport  
New Jersey Side of Bridge  
Approach  
Lat. 40-51-00 Long. 073-58-00  
Service:  
Size: 75' x 75'  
Ownership: SG  
Use: PV  
Elevation: R  
Telephone: 212/620-8218

### FRANKLIN

Franklin National Guard Armory  
Helistop  
Lat. 41-06-11 Long. 074-35-00  
Service:  
Size: 100' x 100'  
Ownership: US  
Use: PV  
Elevation: G  
Telephone: 609/292-8449

### FREEHOLD

Central Jersey Bank & Trust  
Heliport  
5 Miles Southwest of City  
Lat. 40-14-00 Long. 074-17-00  
Service:  
Size: 100' x 100'  
Ownership: PV  
Use: PV  
Elevation: G  
Telephone: 201/462-0011

### FREEHOLD

Freehold Raceway Helistop  
Lat. 40-30-00 Long. 074-30-00  
Service:  
Size: 100' x 100'  
Ownership: PV  
Use: PV  
Elevation: G  
Telephone: 201/462-3800

### FREEHOLD

Peerless Tube Helistop  
76 Locust Avenue  
Lat. Long.  
Service:  
Size:  
Ownership: PV  
Use: PV  
Elevation:  
Telephone: 201/431-4780

### FRENCHTOWN

Sony Helistop  
Lat. 41-02-32 Long. 074-04-07  
Service:  
Size:  
Ownership: PV  
Use: PV  
Elevation: G  
Telephone: 201/930-1000

### GIBBSTOWN

#Repauno Works Helistop  
Repauno Works  
Lat. 39-50-00 Long. 075-17-00  
Service:  
Size: 350' x 350'  
Ownership: PV  
Use: PV  
Elevation:  
Telephone: 609/423-0105

### GIBBSTOWN

Hercules Inc. Heliport  
Market Street  
Lat. 39-49-00 Long. 075-57-00  
Service:  
Size:  
Ownership: PV  
Use: PV  
Elevation:  
Telephone: 609/423-1700

### GLEN GARNER

Dogpatch Helistop  
Red Mill Road  
Lat. 40-57-00 Long. 074-10-00  
Service:  
Size:  
Ownership: PV  
Use: PV  
Elevation:  
Telephone: 201/537-2378

## NEW JERSEY

### GLOUCESTER

Gloucester Township Municipal Building  
Box 8  
Lat. 39-20-00Long. 075-36-00  
Service:  
Size:  
Ownership: SG  
Use: PV  
Elevation:  
Telephone: 609/228-4000

### GREEN POND

Charlottesville Helistop  
Box 2808  
Lat. 41-38-40Long. 074-36-15  
Service:  
Size:  
Ownership: PV  
Use: PV  
Elevation:  
Telephone: 201/827-6100

### HACKENSACK

Bergen Distribution Helistop  
Essex Street  
Lat. 40-52-00Long. 074-03-00  
Service:  
Size: 75' x 75' paved  
Ownership: PV  
Use: PV  
Elevation: G  
Telephone: 201/622-7000

### HACKENSACK

The Record Helistop  
Lat. 40-52-00Long. 074-02-00  
Service:  
Size: 75' x 75'  
Ownership: PV  
Use: PV  
Elevation: G  
Telephone: 201/646-4000

### HACKETTSTOWN

Blue Jay Heliport  
Road 1 Rancocas Road  
Lat. 40-24-00Long. 074-50-00  
Service:  
Size:  
Ownership: PV  
Use: PV  
Elevation:  
Telephone: 609/267-9202

### HACKETTSTOWN

Hackettstown Helistop  
2.3 Miles South To Hackettstown  
Lat. 40-52-52Long. 074-48-35  
Service:  
Size: 100' x 100'  
Ownership: PV  
Use: PV  
Elevation: G  
Telephone: 201/289-5000

### HACKETTSTOWN

Panther Valley Helistop  
Box M  
Lat. Long.  
Service:  
Size:  
Ownership: PV  
Use: PV  
Elevation:  
Telephone: 201/850-0804

### HACKETTSTOWN

R. B. Sellers Helistop  
Lat. 40-46-32Long. 074-52-30  
Service:  
Size: 100' x 100'  
Ownership: PV  
Use: PV  
Elevation: G  
Telephone: 201/524-6006

### HADDONFIELD

Caputo Helistop  
Lat. 39-52-51Long. 074-59-43  
Service:  
Size:  
Ownership: PV  
Use: PV  
Elevation: G  
Telephone: 609/428-0793

### HAINESPORT

Winzinger Helistop  
1704 Marne Highway  
Lat. 39-06-00Long. 074-26-00  
Service:  
Size:  
Ownership: PV  
Use: PV  
Elevation:  
Telephone: 609/267-3400

### HAMILTON

Mercer Generating Station  
Heliport  
Lat. 40-47-00Long. 074-44-00  
Service:  
Size: 75' x 75'  
Ownership: PV  
Use: PV  
Elevation: G  
Telephone: 201/622-7000

### HAMMONTON

Avis Airpark Heliport  
47 Lakeshore Drive  
Lat. 39-00-00Long. 074-13-00  
Service:  
Size:  
Ownership: PV  
Use: PV  
Elevation:  
Telephone: 609/561-3900

### HAMMONTON

National Guard Hammonton  
Armory Helistop  
Mer Co. A/P P.O. Box 128 08628  
Lat. Long.  
Service:  
Size: 100' x 100'  
Ownership: US  
Use: PV  
Elevation: G  
Telephone: 609/292-8449

### HAMMONTON

Rivera Heliport  
343 Chew Road  
Lat. 39-15-00Long. 074-00-00  
Service:  
Size:  
Ownership: PV  
Use: PV  
Elevation:  
Telephone: 609/561-1431

### HAMPTON

Northwest Gas Heliport  
Lat. 40-43-00Long. 074-58-00  
Service:  
Size: 75' x 75'  
Ownership: PV  
Use: EM  
Elevation: G  
Telephone: 201/289-5000

### HARRISON

Kennedy Stadium Heliport  
318 Harrison Avenue  
Lat. 44-50-00Long. 074-29-00  
Service:  
Size:  
Ownership:  
Use:  
Elevation:  
Telephone: 201/483-0611

### HIGHTSTOWN

McGraw Hill Heliport  
Lat. 40-00-00Long. 074-00-00  
Service:  
Size: 100' x 100'  
Ownership: PV  
Use: PV  
Elevation:  
Telephone: 609/448-1700

### HIGHTSTOWN

Cordoba Helicopters  
Lat. 40-00-00Long. 074-00-00  
Service:  
Size:  
Ownership: PV  
Use: PV  
Elevation:  
Telephone: 609/448-0031

### HIGHTSTOWN

Downtown Heliport  
301 Mercer Street  
Lat. 40-20-00Long. 074-30-00  
Service:  
Size:  
Ownership: PU  
Use: PV  
Elevation:  
Telephone: 609/448-6346

### HIGHTSTOWN

Hilton Inn Helistop  
Lat. 40-16-15Long. 074-30-24  
Service:  
Size: 100' x 100' paved  
Ownership: PV  
Use: PV  
Elevation: G  
Telephone: 609/448-0000

### HIGHTSTOWN

RCA Astro Division Heliport  
Lat. 40-17-00Long. 074-33-00  
Service:  
Size: 75' x 75'  
Ownership: PV  
Use: PV  
Elevation: G  
Telephone: 609/448-3400

## NEW JERSEY

### HIGHTSTOWN

Triangle Publications Heliport  
Lat. 40-00-00Long. 074-50-00  
Service:  
Size:  
Ownership: PV  
Use: PV  
Elevation: G  
Telephone: 609/448-9100

### HILLSBOROUGH

City Federal Heliport  
776 Eves Drive  
Lat. 40-30-00Long. 074-39-00  
Service:  
Size:  
Ownership: LG  
Use: PV  
Elevation: G  
Telephone: 201/874-5300

### HILLSBOROUGH

Osterman H.S. Heliport  
Lat. 40-29-00Long. 074-44-00  
Service:  
Size:  
Ownership: PV  
Use: PV  
Elevation: G  
Telephone: 201/968-3030

### HOLMDEL

Bell Telephone Laboratory  
Heliport  
Lat. Long.  
Service:  
Size: 100' x 100'  
Ownership: PV  
Use: PV  
Elevation: G  
Telephone: 201/949-3000

### HOLMDEL

Familia Heliport  
230 Holland Road  
Lat. 40-00-00Long. 074-00-00  
Service:  
Size:  
Ownership: PV  
Use: PV  
Elevation: G  
Telephone: 201/686-7523

### HOLMDEL

Long Bridge Farm  
102 Longbridge Road  
Lat. 40-28-00Long. 074-36-00  
Service:  
Size:  
Ownership: PV  
Use: PV  
Elevation: G  
Telephone: 201/946-4428

### HOLMDEL

Twin Brooks Heliport  
Lat. 40-23-00Long. 074-11-00  
Service:  
Size:  
Ownership: PV  
Use: PV  
Elevation: G  
Telephone: 201/721-9400

### HOMANSVILLE

Quail Farm Heliport  
Box 2808  
Lat. 40-00-00Long. 074-05-00  
Service:  
Size:  
Ownership: PV  
Use: PV  
Elevation: G  
Telephone: 609/292-2977

### HOPE CREEK

Lower Alloways Creek Heliport  
80 Parkway Plaza I-108  
Lat. 39-21-00Long. 075-02-00  
Service:  
Size:  
Ownership: PV  
Use: PV  
Elevation: G  
Telephone: 609/935-6000

### ISELIN

Elizabethtown Heliport  
Lat. 40-55-45Long. 074-18-30  
Service:  
Size: 120' x 240'  
Ownership: PV  
Use: PV  
Elevation: G  
Telephone: 201/289-5000

### JAMESBURG

Ridgefield Park Heliport  
15 Bergen Parkway  
Lat. Long.  
Service:  
Size:  
Ownership: PV  
Use: PV  
Elevation: G  
Telephone: 201/641-2020

### JERSEY CITY

Colgate-Jersey City Heliport  
300 Park Avenue  
Lat. 40-50-00Long. 074-55-00  
Service:  
Size:  
Ownership: PV  
Use: PV  
Elevation: G  
Telephone: 201/547-2561

### JERSEY CITY

Hudson Generating Station  
Heliport  
80 Park Place, Room 5337  
Lat. 40-41-00Long. 074-25-00  
Service:  
Size:  
Ownership: PV  
Use: PV  
Elevation: G  
Telephone: 201/430-6059

### JERSEY CITY

Koppers Co. Heliport  
Lat. 40-48-00Long. 074-05-00  
Service:  
Size: 100' x 100'  
Ownership: PV  
Use: PV  
Elevation: G  
Telephone: 201/991-6000

### JERSEY CITY

Liberty Heli-System Inc. Heliport  
Lat. 40-42-00Long. 074-04-00  
Service: WS  
Fuels:  
Size: 110' x 110' gravel  
Ownership: PV  
Use: PV  
Elevation: G  
Telephone: 215/295-1886

### KEARNY

BASF Heliport  
RR Bridge & Passaic River  
Lat. 40-43-15Long. 074-07-05  
Service: M  
Fuels:  
Size: 200' x 75' paved  
Ownership: PV  
Use: G  
Elevation: G  
Telephone: 201/521-1600

### KEARNY

Disch Construction Corp Heliport  
97 Jabobus Avenue 07032  
Lat. 40-44-20Long. 074-06-55  
Service: WS  
Fuels:  
Size: 100' x 100' turf  
Ownership: PV  
Use: PV  
Elevation: G  
Telephone: 201/589-9100

### KEARNY

Kearny Generating Station  
Heliport  
Lat. 40-44-13Long. 074-05-50  
Service:  
Size: 75' x 75'  
Ownership: PV  
Use: PV  
Elevation: G  
Telephone: 201/622-7000

### LAG'S LANDING

Lag's Landing Heliport  
500 Route 17  
Lat. 40-00-00Long. 074-00-00  
Service:  
Size:  
Ownership: PV  
Use: PV  
Elevation: G  
Telephone: 201/262-4141

### LAWRENCEVILLE

Lawrence Armory Heliport  
Lat. 40-16-15Long. 074-44-40  
Service:  
Size: 100' x 100'  
Ownership: US  
Use: EM  
Elevation: G  
Telephone: 609/292-8448

### LAWRENCEVILLE

Squibb Lawrenceville Heliport  
Lat. 40-19-33Long. 074-42-15  
Service:  
Size: 100' x 100'  
Ownership: PV  
Use: PV  
Elevation: G  
Telephone: 609/921-4421



**LAWRENCEVILLE**

Trenton Distribution Helistop  
 Lat. 40-17-15 Long. 074-40-33  
 Service:  
 Size: 75' x 75'  
 Ownership: PU  
 Use: PV  
 Elevation: G  
 Telephone: 201/622-7000

**LINCROFT**

Thompson Park Helistop  
 Lat. 40-20-00 Long. 074-40-00  
 Service:  
 Size:  
 Ownership: LG  
 Use: PV  
 Elevation: G  
 Telephone: 201/842-4000

**LINDEN**

40 Acre Tank Farm Helistop  
 P O Box 222  
 Lat. 40-55-00 Long. 074-00-00  
 Service:  
 Size:  
 Ownership: PV  
 Use: PV  
 Elevation: G  
 Telephone: 201/474-7262

**LINDEN**

American Cyanamid Heliport  
 Box 31  
 Lat. 40-59-00 Long. 074-24-00  
 Service:  
 Size:  
 Ownership:  
 Use:  
 Elevation:  
 Telephone: 201/486-3200

**LINDEN**

Cedar Mill Heliport  
 Box 222  
 Lat. 39-10-00 Long. 074-30-00  
 Service:  
 Size:  
 Ownership: PV  
 Use: PV  
 Elevation:  
 Telephone: 609/541-6200

**LINDEN**

FMC Helistop  
 500 Roosevelt Avenue  
 Lat. 40-00-00 Long. 074-00-00  
 Service:  
 Size:  
 Ownership: PV  
 Use: PV  
 Elevation:  
 Telephone: 201/541-4181

**LINDEN**

Linden Generating Station  
 Heliport  
 Lat. 40-12-00 Long. 074-23-00  
 Service:  
 Size:  
 Ownership: SG  
 Use: PV  
 Elevation:  
 Telephone: 201/430-6059

**LINDEN**

Linden Helistop  
 Lat. 40-30-00 Long. 074-10-00  
 Service:  
 Size: 100' x 100'  
 Ownership: PV  
 Use: PV  
 Elevation: G  
 Telephone: 201/474-2646

**LINDEN**

Rayway Refinery  
 Lat. 43-10-00 Long. 075-05-00  
 Service: M,WS  
 Fuels:  
 Size:  
 Ownership: PV  
 Use: PV  
 Elevation:  
 Telephone: 201/474-7556

**LINDEN**

Square Plainfield Armory Helistop  
 Lat. Long.  
 Service:  
 Size:  
 Ownership: US  
 Use: PV  
 Elevation:  
 Telephone: 201/499-5661

**LINWOOD**

Sans Souci Estate Heliport  
 East Patcog Avenue and Bay  
 Lat. 39-20-00 Long. 074-34-00  
 Service: RE  
 Fuels:  
 Size: 200' x 250'  
 Ownership: PV  
 Use: PV  
 Elevation: G  
 Telephone: 609/927-4414

**LITTLE FERRY**

Terminal #5 Heliport  
 Box 35  
 Lat. Long.  
 Service:  
 Size:  
 Ownership: PV  
 Use: PV  
 Elevation:  
 Telephone: 201/438-3273

**LIVINGSTON**

East Hanover Armory Helistop  
 Lat. Long.  
 Service:  
 Size:  
 Ownership: US  
 Use: PV  
 Elevation:  
 Telephone: 201/887-3988

**LIVINGSTON**

Ng E. Hanover Armory Helistop  
 Lat. 40-37-00 Long. 074-16-00  
 Service:  
 Size:  
 Ownership: US  
 Use: PV  
 Elevation: G  
 Telephone: 201/574-5282

**LIVINGSTON**

St. Barnabus Helistop  
 Old South Hill Road  
 Lat. Long.  
 Service: WS  
 Fuels:  
 Size:  
 Ownership: PV  
 Use: PV  
 Elevation:  
 Telephone: 201/533-5492

**LONG BEACH**

David P. Ash Helistop  
 Lat. 39-43-00 Long. 074-08-00  
 Service:  
 Size:  
 Ownership: PV  
 Use: PV  
 Elevation: G  
 Telephone: 609/494-3764

**LONG BEACH**

Longbeach Municipal Heliport  
 Lat. 39-37-00 Long. 074-12-00  
 Service:  
 Size:  
 Ownership: LG  
 Use: PV  
 Elevation: G  
 Telephone: 609/444-2153

**LONG BRANCH**

Monmouth Co Police Radio  
 Heliport  
 Dutch Lane Road  
 Lat. 40-30-00 Long. 074-30-00  
 Service:  
 Size:  
 Ownership: LG  
 Use: P  
 Elevation: D  
 Telephone:

**LONG BRANCH**

Prudential Holmdel Helistop  
 Lat. 40-20-50 Long. 074-11-25  
 Service:  
 Size: 75' x 75'  
 Ownership: PV  
 Use: PV  
 Elevation: G  
 Telephone: 201/336-3042

**LOWER BANK**

Pacemaker Corporation Helistop  
 Lat. 39-36-30 Long. 074-34-20  
 Service:  
 Size: 100' x 100' dirt  
 Ownership: PV  
 Use: PV  
 Elevation: G  
 Telephone: 060/996-5300

**MAHWAH**

Bergen County Police Academy  
 Heliport  
 Lat. 41-03-00 Long. 074-10-00  
 Service:  
 Size: 100' x 100' paved  
 Ownership: PD  
 Use: EM  
 Elevation: G  
 Telephone: 201/327-5200

## NEW JERSEY

### MAHWAH

Ford Mahwah Helistop  
U.S. Highway 17  
Lat. 41-10-00Long. 074-55-00  
Service:  
Size: 100' x 100'  
Ownership: PV  
Use: PV  
Elevation: G  
Telephone: 201/529-2000

### MAHWAH

Patricia's Helistop  
Lat. 41-04-00Long. 074-09-00  
Service:  
Size: 75' x 75'  
Ownership: PV  
Use: PV  
Elevation: G  
Telephone: 201/327-3600

### MAHWAH

Ramsey Station 329 Helistop  
P O Box 215  
Lat. 41-05-00Long. 074-09-00  
Service:  
Size: 500' x 500'  
Ownership: PV  
Use: PV  
Elevation: G  
Telephone: 201/529-2664

### MAHWAH

Ringwood Company Helistop  
Box 124  
Lat. Long.  
Service:  
Size:  
Ownership: PV  
Use: PV  
Elevation:  
Telephone: 201/891-0800

### MAHWAH

William Contasano Inc. Heliport  
Lat. 41-01-30Long. 074-04-53  
Service:  
Size:  
Ownership: PV  
Use: PV  
Elevation: G  
Telephone: 201/796-8822

### MANAHAWKIN

Lutheran Church Helistop  
Lat. 39-42-00Long. 074-15-00  
Service:  
Size:  
Ownership: PV  
Use: PV  
Elevation: G  
Telephone: 609/597-2696

### MANAHAWKIN

WJRZ Radio Helistop  
1001 Beach Avenue 08050  
Lat. 39-41-57Long. 074-14-05  
Service: WS  
Fuels:  
Size: 480' x 200' turf  
Ownership: PV  
Use: PV  
Elevation: G  
Telephone: 609/597-1100

### MANTOLOKING

Mantoloking Helistop  
5 Miles West  
Lat. 40-02-00Long. 074-03-00  
Service:  
Size: 75' x 75'  
Ownership: PV  
Use: PV  
Elevation: G  
Telephone: 201/477-6700

### MATAWAN

Loch Haven Heliport  
1789 Vaux Hall Road  
Lat. 40-00-00Long. 074-00-00  
Service:  
Size:  
Ownership: PV  
Use: PV  
Elevation:  
Telephone: 201/686-7532

### MCAFEE

Great George Helistop  
Box 848  
Lat. 41-00-00Long. 074-00-00  
Service: WS  
Fuels:  
Size:  
Ownership: PV  
Use: PV  
Elevation:  
Telephone: 201/827-2000

### MENLO PARK

Alexanders-Menlo Park Heliport  
733 Lexington Avenue  
Lat. Long.  
Service:  
Size:  
Ownership: PV  
Use: PV  
Elevation: R  
Telephone: 201/497-7200

### METUCHEN

Mochemcoat Heliport  
Box 250  
Lat. 40-38-00Long. 077-55-00  
Service:  
Size:  
Ownership: PV  
Use: PV  
Elevation:  
Telephone: 201/264-7500

### MIDDLETOWN

Township Helistop  
Kings Highway and Route 35  
Lat. 43-40-00Long. 074-20-00  
Service:  
Size:  
Ownership: PV  
Use: PV  
Elevation: G  
Telephone: 201/671-3300

### MILFORD

Gilbert Helistop  
Madison Avenue  
Lat. 40-00-00Long. 075-50-00  
Service:  
Size:  
Ownership: PV  
Use: PV  
Elevation:  
Telephone: 201/995-4111

### MILLVILLE

Holly City Heliport  
Box 65  
Lat. 39-08-00Long. 075-26-00  
Service:  
Size: 100' x 100'  
Ownership: PU  
Use:  
Elevation:  
Telephone: 609/825-1244

### MILLVILLE

Prudential Millville Helistop  
Lat. 39-25-12Long. 075-02-33  
Service:  
Size: 75' x 75'  
Ownership: PV  
Use: PV  
Elevation: G  
Telephone: 201/336-3042

### MONTAGUE

High Crest Helistop  
2 Miles East  
Lat. 41-18-30Long. 074-46-10  
Service:  
Size: 150' x 100'  
Ownership: PV  
Use: PV  
Elevation: G  
Telephone: 201/676-1667

### MONTAGUR

Muhlbeck Heliport  
River Road and Route One  
Lat. Long.  
Service:  
Size: 75' x 75'  
Ownership: PV  
Use: PV  
Elevation: G  
Telephone: 609/882-2000

### MONTVALE

Mercedes Benz Heliport  
1 Mercedes Drive  
Lat. 41-12-00Long. 074-46-00  
Service:  
Size:  
Ownership: PV  
Use: PV  
Elevation:  
Telephone: 201/573-2334

### MOORESTOWN

Branchares Helistop  
Route 38 East Gate Drive  
Lat. 39-00-00Long. 075-00-00  
Service:  
Size:  
Ownership: PV  
Use: PV  
Elevation:  
Telephone: 609/755-5170

### MOORESTOWN

Northern National Corp Heliport  
Lat. 39-57-00Long. 075-00-00  
Service:  
Size:  
Ownership: PV  
Use: PV  
Elevation: G  
Telephone: 609/755-5173

**MOORESTOWN**

RCA Moorestown Heliport  
 Lat. 39-58-00Long. 074-55-00  
 Service:  
 Size: 200' x 200'  
 Ownership: PV  
 Use: PV  
 Elevation: G  
 Telephone: 609/755-3465

**MORRIS PLAINS**

Mennen Heliport  
 Hanover Avenue  
 Lat. 40-50-00Long. 074-25-00  
 Service:  
 Size:  
 Ownership: PV  
 Use: PV  
 Elevation:  
 Telephone: 201/538-7100

**MORRIS PLAINS**

Warner Lambert Lot Heliport  
 Lat. 40-33-23Long. 074-28-31  
 Service:  
 Size: 75' x 75'  
 Ownership: PV  
 Use: PV  
 Elevation: G  
 Telephone: 201/540-3313

**MORRISTOWN**

Bally Mede Heliport  
 17 Dehart Street  
 Lat. 40-45-00Long. 074-26-00  
 Service:  
 Size: 75' x 75'  
 Ownership: PV  
 Use: PV  
 Elevation: G  
 Telephone: 201/538-4000

**MORRISTOWN**

Florham Park Heliport  
 Exxon Research, Box 51  
 Lat. 40-30-00Long. 074-45-00  
 Service:  
 Size:  
 Ownership: PV  
 Use: PV  
 Elevation:  
 Telephone: 201/266-5338

**MORRISTOWN**

Hegarty Helistop  
 Fenced  
 Lat. 40-48-44Long. 074-23-00  
 Service: WS  
 Fuels:  
 Size: 85' x 85'  
 Ownership: PV  
 Use: PV  
 Elevation: G  
 Telephone: 201/887-4100

**MORRISTOWN**

Interspace Corporation Heliport  
 Box 1111  
 Lat. 40-12-00Long. 074-37-00  
 Service:  
 Size:  
 Ownership: PV  
 Use: PV  
 Elevation:  
 Telephone: 201/335-1111

**MORRISTOWN**

National Guard Morristown  
 Heliport  
 Lat. 40-00-00Long. 074-00-00  
 Service:  
 Size:  
 Ownership: US  
 Use: PV  
 Elevation:  
 Telephone: 201/538-4523

**MOUNT HOLLY**

Blue Jay Heliport  
 Lat. 40-00-24Long. 074-51-50  
 Service:  
 Size:  
 Ownership: PV  
 Use: PV  
 Elevation: G  
 Telephone: 609/267-9202

**MOUNT HOLLY**

Mount Holly (Burlington Co  
 Mosquito Commission)  
 Adj South of City  
 Lat. 39-58-00Long. 074-48-00  
 Service:  
 Size: 305' x 140'  
 Ownership: PV  
 Use: PV  
 Elevation: G  
 Telephone: 609/267-3300

**MOUNT HOLLY**

National Guard Mt. Holly Armory  
 Helistop  
 P O Box 979 08625  
 Lat. 39-58-10Long. 074-46-30  
 Service:  
 Size: 100' x 100'  
 Ownership: US  
 Use: EM  
 Elevation: G  
 Telephone: 609/292-3877

**MOUNT HOLLY**

Our Lady's Catholic Church  
 Heliport  
 Lat. 39-58-58Long. 074-49-44  
 Service:  
 Size: 75' x 75'  
 Ownership: PV  
 Use: PV  
 Elevation: G  
 Telephone: 609/267-3400

**MOUNTAIN LAKE**

Longo Heliport  
 Lat. 40-00-00Long. 074-00-00  
 Service:  
 Size:  
 Ownership: PV  
 Use: PV  
 Elevation:  
 Telephone: 201/575-8628

**MURRY HILL**

Bell Telephone Labs No 1  
 Heliport  
 600 Mt. Avenue  
 Lat. 40-00-00Long. 074-00-00  
 Ownership: PV  
 Use: PV  
 Elevation:  
 Telephone: 201/636-3600

**NEW BRUNSWICK**

Central Helistop  
 Lat. Long.  
 Service:  
 Size: 75' x 75'  
 Ownership: PV  
 Use: PV  
 Elevation: G  
 Telephone: 201/622-7000

**NEW BRUNSWICK**

Colgate-Piscataway Heliport  
 909 River Road  
 Lat. 40-15-00Long. 074-30-00  
 Service:  
 Size:  
 Ownership: PV  
 Use: PV  
 Elevation:  
 Telephone: 201/463-1212

**NEW BRUNSWICK**

Fidelity Union Bancorp  
 Fidelity Plaza Route 1 and 130  
 Lat. 40-30-00Long. 074-30-00  
 Service:  
 Size:  
 Ownership: PV  
 Use: PV  
 Elevation:  
 Telephone: 201/249-1024

**NEW BRUNSWICK**

Johnson & Johnson Heliport  
 501 Geroge Street  
 Lat. 40-31-00Long. 074-26-40  
 Service:  
 Size: 100' x 100'  
 Ownership: PV  
 Use: PV  
 Elevation: G  
 Telephone: 201/524-4409

**NEW BRUNSWICK**

New Brunswick Gas Helistop  
 Lat. 40-28-26Long. 074-29-04  
 Service:  
 Size: 75' x 75'  
 Ownership: PV  
 Use: PV  
 Elevation: G  
 Telephone: 201/622-7000

**NEW BRUNSWICK**

New Brunswick Helistop  
 Jersey Turnpike, 2 Miles South of  
 City  
 Lat. 40-28-00Long. 074-24-00  
 Service:  
 Size: 85' x 85'  
 Ownership: PV  
 Use: PV  
 Elevation: R  
 Telephone: 201/247-0900

**NEW BRUNSWICK**

Personal Products Heliport  
 Route 1  
 Lat. 40-50-00Long. 074-35-00  
 Service:  
 Size:  
 Ownership: PV  
 Use: PV  
 Elevation: G  
 Telephone: 201/883-7723

## NEW JERSEY

### NEW BRUNSWICK

Rutgers #1 Heliport  
Lat. 40-31-01Long. 074-27-57  
Service:  
Size: 85' × 85'  
Ownership: PV  
Use: PV  
Elevation: G  
Telephone: 201/932-1766

### NEW BRUNSWICK

Rutgers #2 Section B Heliport  
Box 114  
Lat. Long.  
Service:  
Size:  
Ownership: PV  
Use: PV  
Elevation:  
Telephone: 201/932-8404

### NEW BRUNSWICK

Squibb Heliport  
Georges Road  
Lat. 40-28-00Long. 074-26-00  
Service:  
Size: 100' × 100'  
Ownership: PV  
Use: PV  
Elevation: G  
Telephone: 201/545-1300

### NEW BRUNSWICK

Timex Heliport  
115 Belmont Drive  
Lat. Long.  
Service:  
Size:  
Ownership: PV  
Use: PV  
Elevation:  
Telephone: 201/844-6900

### NEW EGYPT

Dancer Field Heliport  
Magnolia Avenue, 1 Mile East of  
City  
Lat. 40-03-00Long. 074-30-00  
Service:  
Size: 75' × 75'  
Ownership: PV  
Use: PV  
Elevation: G  
Telephone: 609/758-8888

### NEW FOUNDLAND

Idylease Heliport  
124 Union Valley Road  
Lat. 41-15-00Long. 074-50-00  
Service:  
Size:  
Ownership: PV  
Use: PV  
Elevation:  
Telephone: 201/697-3311

### NEW PROVIDENCE

Bard Parking Lot Heliport  
731 Central Park  
Lat. 40-00-00Long. 074-00-00  
Service:  
Size:  
Ownership: PV  
Use: PV  
Elevation:  
Telephone: 201/277-8015

### NEW SHREWSBURY

Monmouth Co. Mosquito  
Community Hs  
Box 162  
Lat. 40-00-00Long. 074-00-00  
Service:  
Size:  
Ownership:  
Use:  
Elevation:  
Telephone: 201/542-3600

### NEW VERNON

Leesport Heliport  
Lat. 40-46-00Long. 074-10-00  
Service:  
Size: 150' × 150'  
Ownership: PV  
Use: PV  
Elevation: G  
Telephone: 201/766-1189

### NEW VERNON

National Guard Woodstown  
Armory Heliport  
Lat. 39-00-00Long. 074-00-00  
Service: WS  
Fuels:  
Size:  
Ownership: SG  
Use: PV  
Elevation:  
Telephone: 609/292-8400

### NEW VILLAGE

New Village Heliport  
Lat. 40-42-00Long. 075-04-00  
Service:  
Size:  
Ownership: PV  
Use: PV  
Elevation: G  
Telephone: 201/537-2193

### NEWARK

Albert Guido Memorial  
8 Ulster  
Lat. 40-30-00Long. 074-15-00  
Service:  
Size:  
Ownership:  
Use:  
Elevation:  
Telephone: 201/589-3202

### NEWARK

College of Medicine Heliport  
Lat. 40-44-00Long. 074-11-00  
Service:  
Size:  
Ownership: PV  
Use: PV  
Elevation: G  
Telephone: 201/456-4850

### NEWARK

Conoco No.1 Heliport  
2 Miles Southwest of Newark  
Lat. 40-43-00Long. 074-07-00  
Service:  
Size: 100' × 100'  
Ownership: PV  
Use: PV  
Elevation: G  
Telephone: 201/344-3800

### NEWARK

Essex Heliport  
Essex Generating Station  
Lat. 40-44-23Long. 074-07-18  
Service:  
Size: 75' × 75'  
Ownership: PV  
Use: PV  
Elevation: G  
Telephone: 201/622-7000

### NEWARK

Gateway III Helipad  
10 Bank Street 07182  
Lat. 40-44-40Long. 074-13-30  
Service: L,WS  
Fuels:  
Size: 52' × 52' concrete  
Ownership: PV  
Use: PV  
Elevation: R  
Telephone: 201/622-1330

### NEWARK

Newark Helipad  
Center Street  
Lat. 40-42-00Long. 074-10-00  
Service:  
Size: 85' × 85'  
Ownership: PU  
Use: PU  
Elevation:  
Telephone: 201/643-6300

### NEWARK

Terminal Newark I Heliport  
Lat. 40-42-40Long. 074-07-45  
Service: M,WS  
Fuels:  
Size: 100' × 100'  
concrete  
Ownership: PV  
Use: PV  
Elevation: G  
Telephone: 201/288-4221

### NEWTON

Newton Memorial Heliport  
175 High Street 07860  
Lat. 41-03-00Long. 074-45-00  
Service:  
Size:  
Ownership: PV  
Use: PV  
Elevation: G  
Telephone: 201/383-2121

### NORMANDY BEACH

Dutchmans Point Heliport  
Box 35  
Lat. 40-55-00Long. 074-58-00  
Service:  
Size:  
Ownership: PV  
Use: PV  
Elevation:  
Telephone: 201/288-4221

### NORTHFIELD

Atlantic City Country Club Heliport  
Lat. 39-21-11Long. 074-32-37  
Service:  
Size:  
Ownership: PV  
Use: PV  
Elevation: G  
Telephone: 609/641-7575

**NUTLEY**

Roche Heliport  
 Lat. 40-50-00Long. 074-09-00  
 Service:  
 Size: 75' x 75'  
 Ownership: PV  
 Use: PV  
 Elevation: G  
 Telephone: 201/235-4368

**OAKLAND**

Scardo's Heliport  
 35 Franklin Avenue  
 Lat. 41-00-00Long. 074-00-00  
 Service:  
 Size:  
 Ownership: PV  
 Use: PV  
 Elevation:  
 Telephone: 201/337-6253

**OCEAN PORT**

Monmouth Park Heliport  
 Lat. 40-19-00Long. 074-03-00  
 Service:  
 Size: 85' x 85'  
 Ownership:  
 Use: PV  
 Elevation:  
 Telephone: 201/222-5100

**OLD BRIDGE**

Perth Amboy Water Co. Heliport  
 Lat. Long.  
 Service:  
 Size: 100' x 100'  
 Ownership: PV  
 Use: PV  
 Elevation: G  
 Telephone:

**PARAMUS**

Alexander's Paramus Heliport  
 Lat. 40-55-00Long. 074-05-00  
 Service:  
 Size: 42' x 42'  
 Ownership: PV  
 Use: PV  
 Elevation: R  
 Telephone:

**PARAMUS**

Buehler Heliport  
 950 High Street Mountain Road  
 Lat. 40-15-00Long. 074-15-00  
 Service:  
 Size: 75' x 75'  
 Ownership: PV  
 Use: PV  
 Elevation: G  
 Telephone: 201/262-3400

**PARLIN**

E. I. Dupont deNemours, Inc.  
 Heliport #2  
 Lat. 40-27-00Long. 074-19-00  
 Service:  
 Size: 100' x 100'  
 Ownership: PV  
 Use: PV  
 Elevation: G  
 Telephone: 201/257-4600

**PARSIPPANY**

Interpace Corp. Heliport  
 260 Cherry Hill Road 07054  
 Lat. 40-52-12Long. 074-26-37  
 Service: L,WS  
 Fuels:  
 Size: 50' x 50' asphalt  
 Ownership: PV  
 Use: PV  
 Elevation: G  
 Telephone: 201/335-1111

**PATERSON**

Lembo Heliport  
 235 Mclean Boulevard  
 Lat. 40-20-00Long. 074-06-00  
 Service:  
 Size:  
 Ownership: PV  
 Use: PV  
 Elevation:  
 Telephone: 201/458-2083

**PAULSBURO**

Paulsburo Refinery Heliport  
 Box 32  
 Lat. 39-49-00Long. 075-36-00  
 Service:  
 Size:  
 Ownership: PV  
 Use: PV  
 Elevation:  
 Telephone: 609/423-1040

**PEAPACK**

Ewing Heliport  
 Lat. 40-08-00Long. 074-30-00  
 Service:  
 Size:  
 Ownership: PV  
 Use: PV  
 Elevation: G  
 Telephone: 201/234-0763

**PENNSAUKEN**

Beck Copter Inc. Heliport  
 Lat. 30-55-00Long. 075-05-00  
 Service:  
 Size:  
 Ownership: PV  
 Use: PV  
 Elevation: R  
 Telephone: 609/665-9006

**PENNSVILLE**

Winslow Farm Heliport  
 Lat. 39-37-30Long. 075-29-30  
 Service: WS  
 Fuels:  
 Size: 100' x 100'  
 Ownership: PV  
 Use: PV  
 Elevation: G  
 Telephone: 609/935-1230

**PERTH AMBOY**

Amboy Field Heliport  
 Lat. 40-32-00Long. 074-16-42  
 Service:  
 Size:  
 Ownership: PV  
 Use: PV  
 Elevation: G  
 Telephone: 201/738-2543

**PERTH AMBOY**

Chevron Oil Company Heliport #1  
 Perth Amboy Refinery Complex  
 Lat. 40-31-00Long. 074-15-00  
 Service:  
 Size: 100' x 100'  
 Ownership: PV  
 Use: PV  
 Elevation: G  
 Telephone:

**PERTH AMBOY**

Duane Marine Heliport  
 26 Washington Street  
 Lat. 40-00-00Long. 074-00-00  
 Service:  
 Size:  
 Ownership: PV  
 Use: PV  
 Elevation:  
 Telephone: 201/826-0055

**PERTH AMBOY**

East Yard Heliport  
 Lat. Long.  
 Service:  
 Size: 100' x 100'  
 Ownership: PV  
 Use: PV  
 Elevation:  
 Telephone:

**PERTH AMBOY**

North Field Heliport  
 Lat. 40-32-00Long. 074-16-00  
 Service:  
 Size: 100' x 100'  
 Ownership: PV  
 Use: PV  
 Elevation:  
 Telephone: 201/442-4200

**PERTH AMBOY**

Outerridge Terminal Heliport  
 Box 590  
 Lat. Long.  
 Service:  
 Size:  
 Ownership: PV  
 Use: PV  
 Elevation:  
 Telephone: 201/826-1144

**PERTH AMBOY**

West Yard Heliport  
 1200 State Street  
 Lat. 40-31-53Long. 074-16-10  
 Service:  
 Size: 100' x 100'  
 Ownership: PV  
 Use: PV  
 Elevation:  
 Telephone: 201/442-4200

**PHILLISBURG**

J. T. Baker Heliport  
 Lat. 40-40-00Long. 075-12-00  
 Service:  
 Size:  
 Ownership: PV  
 Use: PV  
 Elevation: G  
 Telephone: 201/859-2151

## NEW JERSEY

### PHILLISBURG

National Guard Phillisburg Armory  
Helistop  
Lat. 40-41-42Long. 075-10-54  
Service:  
Size: 100' x 100'  
Ownership: US  
Use: EM  
Elevation: G  
Telephone: 609/292-8449

### PISCATAWAY

Church & Swight Co. Helistop  
Lat. 40-30-00Long. 074-25-00  
Service:  
Size:  
Ownership: PV  
Use: PV  
Elevation: G  
Telephone: 201/885-1220

### PISCATAWAY

Foley Machinery Helistop  
855 Centennial Avenue  
Lat. 40-33-00Long. 074-29-00  
Service:  
Size: 100' x 100'  
Ownership: PV  
Use: PV  
Elevation: G  
Telephone: 201/885-5555

### PISCATAWAY

Penske Helistop  
Lat. 40-33-00Long. 074-28-00  
Service:  
Size:  
Ownership: PV  
Use: PV  
Elevation: G  
Telephone: 201/489-5800

### PISCATAWAY

Purolator Helistop  
2 Miles South of City  
Lat. 40-33-00Long. 074-28-00  
Service:  
Size: 100' x 100'  
Ownership: PV  
Use: PV  
Elevation: G  
Telephone: 201/885-1100

### PISCATAWAY

Rutgers Helistop #1  
Lat. 40-31-00Long. 074-28-00  
Service:  
Size:  
Ownership: PV  
Use: PV  
Elevation: G  
Telephone: 201/932-8404

### PISCATAWAY

South Plainfield Helistop  
Lat. 40-39-00Long. 074-25-00  
Service:  
Size:  
Ownership: PV  
Use: PV  
Elevation: G  
Telephone: 201/981-5195

### PITMAN

CBS Records Inc. Helistop  
Lat. 34-45-00Long. 075-07-30  
Service:  
Size:  
Ownership: PV  
Use: PV  
Elevation: G  
Telephone: 609/589-8000

### PITMAN

Meihoffer Helistop  
274 Thies Road  
Lat. 39-45-00Long. 075-50-00  
Service:  
Size:  
Ownership: PV  
Use: PV  
Elevation: G  
Telephone: 609/589-7040

### PITMAN

NG Pitman Armory Helistop  
Lat. 39-43-47Long. 075-07-00  
Service:  
Size:  
Ownership: US  
Use: PV  
Elevation: G  
Telephone: 609/292-8449

### PLAINFIELD

Prudential So. Plainfield Helistop  
Lat. 40-32-00Long. 074-24-00  
Service:  
Size: 75' x 75'  
Ownership: PV  
Use: PV  
Elevation: G  
Telephone: 201/336-3042

### PLAINSBORO

Firmenich Inc.  
Plainsboro Road  
Lat. 40-55-00Long. 074-00-00  
Service:  
Size:  
Ownership: PV  
Use: PV  
Elevation: G  
Telephone: 609/452-1000

### PLUCKEMIN

Kean Helistop  
Lat. 40-38-00Long. 074-39-00  
Service:  
Size: 75' x 75'  
Ownership: PV  
Use: PV  
Elevation: G  
Telephone: 201/234-1491

### POINT PLEASANT

Hopatcong Helistop  
Box 2808  
Lat. 40-00-00Long. 074-00-00  
Service:  
Size:  
Ownership: PV  
Use: PV  
Elevation: G  
Telephone: 609/292-2977

### POINT PLEASANT

Kings Grant Helistop  
River Road & Rt. 70  
Lat. 40-45-00Long. 074-15-00  
Service:  
Size: 200' x 200'  
Ownership: PV  
Use: PV  
Elevation: G  
Telephone: 201/889-9000

### POINT PLEASANT

The Mooring Helistop  
Lat. 40-05-45Long. 074-05-15  
Service:  
Size:  
Ownership: PV  
Use: PV  
Elevation: G  
Telephone: 201/899-9000

### POINT PLEASANT

Whisman Helistop  
678 Herbertsville Road  
Lat. 40-30-00Long. 074-00-00  
Service:  
Size:  
Ownership: PV  
Use: PV  
Elevation: G  
Telephone: 201/458-2083

### POMONA

Germania-Atlantic City Helistop  
620 Tilton Road  
Lat. 39-25-57Long. 074-26-26  
Service: F,L,M,RE,WS  
Fuels:  
Size: 150' x 150'  
Ownership: PV  
Use: PU  
Elevation: G  
Telephone: 609/965-3024  
Radio Freq. UHF:  
VHF: F 123.05

### POMPTON LAKES

Dupont Pompton Lakes Helistop  
Lat. 41-05-00Long. 074-15-00  
Service:  
Size: 100' x 100'  
Ownership: PV  
Use: PV  
Elevation: G  
Telephone: 201/835-1300

### PRINCETON

Dow Jones and Company Inc.  
Helistop  
Box 300  
Lat. 40-22-00Long. 074-35-00  
Service:  
Size:  
Ownership: PV  
Use: PV  
Elevation: G  
Telephone: 609/452-2000

### PRINCETON

Educational Testing Service  
Helistop  
Rosedale Road  
Lat. 40-20-00Long. 074-43-00  
Service:  
Size: 75' x 75'  
Ownership: PV  
Use: PV  
Elevation: G  
Telephone: 609/921-9000

**PRINCETON**

IBM Dayton Heliport  
Box 218  
Lat. 40-26-00 Long. 074-19-00  
Service:  
Size:  
Ownership: PV  
Use: PV  
Elevation:  
Telephone: 201/329-7952

**PRINCETON**

Johnson Helistop  
Lat. 40-00-00 Long. 074-00-00  
Service:  
Size: 100' x 100'  
Ownership: PV  
Use: PV  
Elevation: G  
Telephone: 609/924-5939

**PRINCETON**

RCA Princeton Heliport  
Lat. 40-15-00 Long. 074-30-00  
Service: F  
Fuels:  
Size: 200' x 200'  
Ownership: PV  
Use: PV  
Elevation: G  
Telephone: 609/448-3400

**PRINCETON**

Western Electric Helistop  
Lat. 40-21-00 Long. 074-43-00  
Service:  
Size: 100' x 100'  
Ownership: PV  
Use: PV  
Elevation: G  
Telephone: 609/639-2223

**QUAKERTOWN**

Verona Farms Helistop  
Lat. 40-34-00 Long. 074-56-00  
Service:  
Size: 150' x 100'  
Ownership: PV  
Use: PV  
Elevation: G  
Telephone: 201/239-0190

**RAHWAY**

A. M. Rogers Purolator Helistop  
Lat. 40-25-00 Long. 074-20-00  
Service:  
Size:  
Ownership: PV  
Use: PV  
Elevation:  
Telephone: 201/388-4000

**RAHWAY**

Worthington Heliport  
Lat. 40-14-00 Long. 074-10-00  
Service:  
Size:  
Ownership: PV  
Use: PV  
Elevation: G  
Telephone: 201/462-2338

**RAMSEY**

Marine Park Heliport  
Lat. 40-21-00 Long. 074-04-00  
Service:  
Size:  
Ownership: PV  
Use: PV  
Elevation: G  
Telephone: 201/741-2700

**RARITAN**

Ethicon Inc. Heliport  
Mercer County Airport  
Lat. 40-00-00 Long. 074-00-00  
Service: WS  
Fuels:  
Size:  
Ownership: PV  
Use: PV  
Elevation:  
Telephone: 201/524-3432

**RARITAN**

Ontho Dagnostics Heliport  
Mercer County  
Lat. Long.  
Service: WS  
Fuels:  
Size:  
Ownership: PV  
Use: PV  
Elevation:  
Telephone: 201/524-2109

**RARITAN**

Stanton Helistop  
P O Box 164  
Lat. 40-15-00 Long. 075-05-00  
Service:  
Size:  
Ownership: PV  
Use: PV  
Elevation:  
Telephone: 201/782-2873

**READINGTON**

Village Green Park Heliport  
215 Grove Avenue  
Lat. 40-40-00 Long. 074-50-00  
Service:  
Size:  
Ownership: PV  
Use: PV  
Elevation:  
Telephone: 201/446-3200

**RED BANK**

Middletown Township & N.J.  
State Police Helistop  
Navesink River Road 07748  
Lat. 40-24-21 Long. 074-02-31  
Service:  
Size: 75' x 75'  
Ownership: PD  
Use: EM  
Elevation:  
Telephone: 201/671-3100

**RICHWOOD**

Kraemer Helistop  
Box 217  
Lat. Long.  
Service:  
Size:  
Ownership: PV  
Use: PV  
Elevation:  
Telephone: 609/589-4552

**RIDGEFIELD**

Pfister Helistop  
Lat. 40-00-00 Long. 074-00-00  
Service:  
Size:  
Ownership: PV  
Use: PV  
Elevation:  
Telephone: 201/945-5400

**RIDGEFIELD BORO**

Bergen PS E & G Company  
Heliport  
80 Park Place  
Lat. Long.  
Service:  
Size:  
Ownership: PV  
Use: PU  
Elevation:  
Telephone: 201/430-6059

**RIDGEFIELD PARK**

Lambros Heliport  
Lat. 40-50-55 Long. 074-01-45  
Service:  
Size:  
Ownership: PV  
Use: PV  
Elevation: G  
Telephone: 201/664-8484

**RINGWOOD**

Skylands Heliport  
Lat. 41-08-00 Long. 074-15-00  
Service:  
Size:  
Ownership: PV  
Use: PV  
Elevation: G  
Telephone: 201/962-7031

**RINGWOOD**

Snyder Building Heliport  
Lat. 40-24-22 Long. 074-00-56  
Service:  
Size:  
Ownership: PV  
Use: PV  
Elevation: G  
Telephone: 201/291-9000

**RIVERDALE**

New Jersey National Army Guard  
3 104th #1 Helistop  
Lat. 40-15-00 Long. 074-05-00  
Service:  
Size: 75' x 75'  
Ownership: US  
Use: EM  
Elevation: G  
Telephone: 609/292-8449

**ROCKWAY**

National Guard Dover Armory  
Heliport  
Lat. 40-06-00 Long. 074-00-00  
Service:  
Size:  
Ownership: SG  
Use: PV  
Elevation:  
Telephone: 201/366-3123

## NEW JERSEY

### RUNNEMEDE

Echelon Ford  
45 White Horse Pike  
Lat. 35-00-00Long. 075-00-00  
Service:  
Size:  
Ownership: PV  
Use: PV  
Elevation:  
Telephone: 609/627-8400

### RUNNEMEDE

Express Marine  
29th Street East Delaware River  
Lat. 39-58-00Long. 075-46-00  
Service:  
Size:  
Ownership:  
Use:  
Elevation:  
Telephone: 609/735-9950

### RUTHEREORD

Interchange 18W Heliport  
Lat. 40-48-40Long. 074-03-40  
Service:  
Size:  
Ownership: PV  
Use: PV  
Elevation: G  
Telephone: 201/933-4353

### SALEM

Salem Island Helistop  
Lat. 39-28-00Long. 075-32-00  
Service:  
Size: 100' x 100'  
Ownership: PV  
Use: PV  
Elevation: G  
Telephone: 201/622-7000

### SALEM

Seabrook Heliport  
6075 New Road  
Lat. 39-10-00Long. 075-20-00  
Service:  
Size:  
Ownership: PV  
Use: PV  
Elevation:  
Telephone: 609/641-3737

### SAYREVILLE

Hercules Parlin Helistop  
Lat. 40-27-00Long. 074-20-00  
Service:  
Size: 200' x 200'  
Ownership: PV  
Use: PV  
Elevation: G  
Telephone: 201/254-1234

### SAYREVILLE

National Lead Helistop  
Lat. 40-30-00Long. 074-18-00  
Service:  
Size: 75' x 75'  
Ownership: PV  
Use: PV  
Elevation: G  
Telephone: 201/721-1500

### SAYREVILLE

Raritan Center Heliport  
Lat. 40-29-00Long. 074-31-00  
Service:  
Size: 300' x 100'  
Ownership: PV  
Use: PV  
Elevation: G  
Telephone:

### SEAGUIT

National Guard Training Center  
Heliport  
Mer Co P.O. Box 7128  
Lat. Long.  
Service:  
Size:  
Ownership: SG  
Use: PV  
Elevation:  
Telephone: 201/292-8449

### SEACAUCUS

Fiddlers Elbow Country Club  
Heliport  
1600 Paradise Park Road 07094  
Lat. 40-34-00Long. 074-44-00  
Service: WS  
Fuels:  
Size: 200' x 200' asphalt  
Ownership: PV  
Use: PV  
Elevation: G  
Telephone:

### SEACAUCUS

Sky Harbor Heliport  
Lat. 40-48-00Long. 074-03-00  
Service: F  
Fuels:  
Size: 100' x 100'  
Ownership: PV  
Use: PU  
Elevation: G  
Telephone: 201/939-9373

### SEACAUCUS

Terminal Heliport  
Lat. 40-50-20Long. 074-04-20  
Service:  
Size:  
Ownership: PV  
Use: PV  
Elevation: G  
Telephone: 201/935-5321

### SKILLMAN

Eastern Diaper Plant Heliport  
Mercer Apartments  
Lat. 40-00-00Long. 074-00-00  
Service:  
Size:  
Ownership: PV  
Use: PV  
Elevation:  
Telephone: 201/874-2137

### SOMERSPOINT

Harbour Marine Heliport  
610 Bay Avenue 08244  
Lat. 39-18-45Long. 074-35-16  
Service:  
Size: 85' x 85' sod  
Ownership: PV  
Use: PV  
Elevation: G  
Telephone: 609/927-4670

### SOMERVILLE

Duke Farms Heliport  
Lat. 40-33-00Long. 074-37-00  
Service:  
Size: 100' x 100'  
Ownership: PV  
Use: PV  
Elevation: G  
Telephone: 212/751-3017

### SOMERVILLE

Mack Trucks Heliport  
Lat. 40-34-38Long. 074-35-41  
Service:  
Size: 90' x 90'  
Ownership: PV  
Use: PV  
Elevation: G  
Telephone: 201/685-5800

### SOMERVILLE

National Starch and Chemical  
Company Heliport  
Box 4800  
Lat. Long.  
Service:  
Size:  
Ownership: PV  
Use: PV  
Elevation:  
Telephone: 201/685-5019

### SOMERVILLE

Ronson 287 Heliport  
1 Ronson Road  
Lat. 40-34-00Long. 074-00-00  
Service:  
Size:  
Ownership: PV  
Use: PV  
Elevation:  
Telephone: 201/526-5900

### SOUTH AMBOY

Werner Helistop  
Madison Avenue & Punch Bowl  
Road  
Lat. 40-39-00Long. 074-16-00  
Service:  
Size:  
Ownership: PV  
Use: PV  
Elevation: G  
Telephone: 201/721-0800

### SOUTH BRUNSWICK

Base Wyandotte Copt. Heliport  
Cranbury Square Rw Road  
Lat. 40-30-00Long. 074-25-00  
Service:  
Size:  
Ownership: PV  
Use: PV  
Elevation:  
Telephone: 201/521-1600

### SOUTH PLAINFIELD

Binder Machinery Company  
Helistop  
2820 Hamilton Boulevard  
Lat. 40-00-00Long. 074-00-00  
Service:  
Size:  
Ownership: PV  
Use: PV  
Elevation:  
Telephone: 201/561-9000



## NEW JERSEY

### SOUTH RIVER

The Greek Heliport  
476 Englishtown Road  
Lat. 43-00-00Long. 074-00-00  
Service:  
Size:  
Ownership: PV  
Use: PV  
Elevation:  
Telephone: 201/521-2232

### STAFFORD

Church Heliport  
Lat. 39-00-00Long. 074-00-00  
Service:  
Size:  
Ownership: PV  
Use: PV  
Elevation:  
Telephone: 609/597-2696

### SUMMIT

CIBA GEIGY Heliport  
556 Morris Avenue  
Lat. 40-29-00Long. 074-48-00  
Service:  
Size:  
Ownership: PV  
Use: PV  
Elevation:  
Telephone: 201/277-5046

### TEANECK

Teaneck Armory Heliport  
Lat. 40-54-30Long. 074-00-00  
Service:  
Size: 100' x 100'  
Ownership: US  
Use: EM  
Elevation: G  
Telephone: 609/292-8449

### TOMS RIVER

Ocean County Heliport  
Lat. 40-00-00Long. 074-00-00  
Service:  
Size: 100' x 100'  
Ownership: PV  
Use: PV  
Elevation: G  
Telephone: 201/255-4000

### TRENTON

Atsion Heliport  
Lat. 39-45-00Long. 074-43-00  
Service:  
Size: 85' x 85'  
Ownership: PV  
Use: PV  
Elevation: G  
Telephone: 609/268-1434

### TRENTON

Congo Heliport  
Lat. 40-15-00Long. 072-42-00  
Service:  
Size: 100' x 100'  
Ownership: PV  
Use: PV  
Elevation: G  
Telephone: 609/587-1000

### TRENTON

Disch Corporation Heliport  
1490 Prospect Street  
Lat. 40-25-00Long. 074-55-00  
Service:  
Size:  
Ownership: PV  
Use: PV  
Elevation:  
Telephone: 201/589-4400

### TRENTON

Trenton Heliport  
Lat. 40-50-00Long. 074-05-00  
Service:  
Size: 500' x 500'  
Ownership: LG  
Use: PV  
Elevation: G  
Telephone: 609/292-2683

### TRENTON

Trenton Times Heliport  
500 Perry Street  
Lat. 40-00-00Long. 075-00-00  
Service:  
Size:  
Ownership: PV  
Use: PV  
Elevation:  
Telephone: 609/396-3232

### TUCKERTON

NG Tuckerton Armory Heliport  
Lat. 39-36-34Long. 074-19-40  
Service:  
Size: 100' x 100'  
Ownership: US  
Use: PV  
Elevation: G  
Telephone: 201/296-2129

### UNION

Ravens Nest Heliport  
Lat. 40-41-25Long. 074-45-30  
Service:  
Size:  
Ownership: PV  
Use: PV  
Elevation: G  
Telephone: 201/687-8600

### UNION

Union County Heliport  
Lat. 40-41-00Long. 078-18-00  
Service:  
Size: 75' x 100'  
Ownership: PV  
Use: PV  
Elevation: G  
Telephone:

### VENTROR CITY

National Guard Atlantic City  
Armory Heliport  
Box 7128  
Lat. 39-00-00Long. 074-00-00  
Service:  
Size:  
Ownership: SG  
Use: PV  
Elevation:  
Telephone: 609/345-1911

### VERONA

National Guard West Orange  
Armory Heliport  
1299 Pleasant Valley  
Lat. 40-57-00Long. 070-36-00  
Service:  
Size:  
Ownership: SG  
Use: PV  
Elevation:  
Telephone: 201/731-3965

### VERONA

Verona Heliport  
Lat. 40-50-10Long. 074-14-45  
Service:  
Size: 75' x 75'  
Ownership: PV  
Use: PV  
Elevation:  
Telephone: 201/239-0190

### VINELAND

Nor Vineland Armory Heliport  
Lat. 34-27-00Long. 075-02-35  
Service:  
Size:  
Ownership: US  
Use: PV  
Elevation: G  
Telephone: 609/696-0797

### VINELAND CITY

National Guard Vineland Armory  
Heliport  
Lat. 39-27-00Long. 075-02-35  
Service:  
Size: 100' x 100'  
Ownership: US  
Use: EM  
Elevation: G  
Telephone: 609/292-8449

### WASHINGTON

McDonough II Heliport  
Lat. 40-46-49Long. 074-58-34  
Service:  
Size:  
Ownership: PV  
Use: PV  
Elevation: G  
Telephone: 201/362-8211

### WASHINGTON

National Guard Washington  
Heliport  
Lat. 40-45-55Long. 074-56-03  
Service:  
Size: 100' x 100'  
Ownership: US  
Use: EM  
Elevation:  
Telephone: 609/292-8449

### WAYNE

Berlex Laboratories Heliport  
300 Fairfield Road  
Lat. 40-00-00Long. 074-55-00  
Service:  
Size:  
Ownership: PV  
Use: PV  
Elevation:  
Telephone: 201/694-4100

## NEW JERSEY

### WAYNE

Cooper Heliport  
300 Fairfield Road  
Lat. 40-54-00Long. 074-15-55  
Service:  
Size: 80' x 80' paved  
Ownership: PV  
Use: PV  
Elevation: G  
Telephone: 201/694-4100

### WAYNE

Wayne Office Heliport  
Lat. 40-58-00Long. 074-15-00  
Service:  
Size:  
Ownership: PV  
Use: PV  
Elevation: G  
Telephone: 201/831-2315

### WEEHAWKEN

Lincoln Tunnel  
Lat. 40-45-52Long. 074-01-27  
Service: WS  
Fuels:  
Size: 75' x 75' asphalt  
Ownership: LG  
Use: PV  
Elevation: R  
Telephone: 212/466-4353

### WEST LONG BRANCH

EAL Heliport  
1/2 Mile North of City  
Lat. 40-18-00Long. 074-01-33  
Service:  
Size: 85' x 85'  
Ownership: PV  
Use: PV  
Elevation: G  
Telephone: 201/229-1100

### WEST ORANGE

Pleasantville Farm Heliport  
757 Eagle Rock Avenue  
Lat. 40-51-00Long. 074-17-00  
Service:  
Size: 75' x 75'  
Ownership: PV  
Use: PV  
Elevation: G  
Telephone: 201/731-5600

### WEST ORANGE

West Orange West Heliport  
Lat. 40-47-15Long. 074-15-20  
Service:  
Size: 75' x 75'  
Ownership: PV  
Use: PV  
Elevation: G  
Telephone: 201/239-0190

### WEST PORTAL

Judgetown Heliport  
Road 1, Box 151  
Lat. 40-45-00Long. 075-10-00  
Service:  
Size:  
Ownership: PV  
Use: PV  
Elevation:  
Telephone: 201/735-5813

### WESTFIELD

Fanwood Stone Heliport  
141 Central Avenue 07090  
Lat. Long.  
Service:  
Size:  
Ownership: PV  
Use: PV  
Elevation: G  
Telephone: 201/233-4444

### WESTVILLE

Eagle Point Plant Heliport  
P O Box 98  
Lat. 39-52-00Long. 075-09-00  
Service:  
Size: 85' x 85'  
Ownership: PV  
Use: PV  
Elevation: G  
Telephone: 201/845-8000

### WHIPPANY

Rowe International, Inc. Heliport  
Lat. 40-49-00Long. 074-26-00  
Service:  
Size: 100' x 100'  
Ownership: PV  
Use: PV  
Elevation: G  
Telephone: 201/887-0400

### WHITEHOUSE

Ryland Inn Heliport  
Route 22  
Lat. 40-36-00Long. 074-44-00  
Service:  
Size: 480' x 480'  
Ownership: PV  
Use: PU  
Elevation: G  
Telephone: 201/534-4011

### WILDWOOD

Wukero New Acres Farm Heliport  
600 South Railroad Avenue  
Lat. 39-00-00Long. 074-00-00  
Service: WS  
Fuels:  
Size:  
Ownership: PV  
Use: PV  
Elevation:  
Telephone:

### WINSLOW TOWNSHIP

New Freedom Switching Station  
Heliport  
Lat. 39-44-00Long. 075-58-00  
Service:  
Size: 75' x 75'  
Ownership: PV  
Use: PV  
Elevation: G  
Telephone:

### WINSLOW TOWNSHIP

Winslow Farm Heliport  
Lat. 39-37-00Long. 075-29-00  
Service: WS  
Fuels:  
Size: 100' x 100'  
Ownership: PV  
Use: PV  
Elevation: G  
Telephone: 609/935-1230

### WOODBIDGE

Administration Building Heliport  
Lat. 40-32-14Long. 074-17-55  
Service:  
Size:  
Ownership: PV  
Use: PV  
Elevation: G  
Telephone: 201/442-8600

### WOODBIDGE

Amerada Hess/Perth Amboy  
Heliport  
Lat. 40-32-25Long. 074-15-05  
Service:  
Size:  
Ownership: PV  
Use: PV  
Elevation: G  
Telephone: 201/636-3000

### WOODBIDGE

Amerada Hess/Port Reading  
Heliport  
Lat. 40-33-50Long. 074-15-01  
Service:  
Size:  
Ownership: PV  
Use: PV  
Elevation: G  
Telephone: 201/636-3006

### WOODBIDGE

Curtis Wright Heliport  
Lat. 40-32-00Long. 074-42-00  
Service:  
Size:  
Ownership: PV  
Use: PV  
Elevation:  
Telephone: 201/777-2900

### WOODBIDGE

Hess Plaza Heliport  
Lat. 40-32-45Long. 074-17-40  
Service:  
Size:  
Ownership: PV  
Use: PV  
Elevation: G  
Telephone: 201/636-2000

### WOODBIDGE

Nuopex Heliport  
Lat. 40-30-50Long. 074-19-30  
Service:  
Size:  
Ownership: PV  
Use: PV  
Elevation: G  
Telephone: 201/981-5323

### WOODBIDGE

Prudential Woodbridge Heliport  
Lat. 40-33-35Long. 074-19-25  
Service:  
Size: 60' x 60'  
Ownership: PV  
Use: PV  
Elevation: G  
Telephone: 201/336-3042

**WOODBIDGE**

Ronson Heliport  
 #1 Ronson Road  
 Prior Permission  
 Lat. 40-33-00 Long. 074-19-00  
 Service: F,L  
 Fuels:  
 Size: 100' x 80'  
 Ownership: PV  
 Use: PV  
 Elevation: G  
 Telephone: 201/634-5000

**WOODBIDGE**

Sewaren Generating Station  
 Heliport  
 80 Park Place  
 Lat. 40-33-25 Long. 074-14-46  
 Service:  
 Size:  
 Ownership: PV  
 Use: PV  
 Elevation: G  
 Telephone: 201/750-2900

**WOODBIDGE**

Shell Heliport  
 111 State Street  
 Lat. 40-32-29 Long. 074-15-40  
 Service: M,WS  
 Fuels:  
 Size:  
 Ownership: PV  
 Use: PV  
 Elevation: G  
 Telephone: 201/634-1000

**WOODBIDGE**

Tenneco Helistop  
 Lat. 40-30-50 Long. 074-19-30  
 Service:  
 Size: 100' x 100'  
 Ownership: PV  
 Use: PV  
 Elevation: G  
 Telephone: 201/529-2664

**WOODBIDGE**

Woodbridge Armory Helistop  
 P O Box 7128  
 Lat. 40-32-00 Long. 074-30-00  
 Service:  
 Size:  
 Ownership: SG  
 Use: PV  
 Elevation:  
 Telephone: 201/634-5086

**WOODBURY**

RTR Heliport  
 1-295 East Berkley Road  
 Lat. Long.  
 Service:  
 Size:  
 Ownership: PV  
 Use: PV  
 Elevation:  
 Telephone: 609/423-4000

**WOODBURY**

Shell-Woodbury Heliport  
 Lat. 39-49-30 Long. 075-13-00  
 Service:  
 Size:  
 Ownership: PV  
 Use: PV  
 Elevation: G  
 Telephone: 609/648-8800

**WOODGLEN**

Lebanon Township Building  
 Heliport  
 Lat. 40-43-00 Long. 074-53-00  
 Service:  
 Size: 5 acres turf  
 Ownership: PV  
 Use: PV  
 Elevation:  
 Telephone: 201/638-8523

**YARDVILLE**

Stauffer Heliport  
 4407 South Broad Street  
 Lat. 40-10-00 Long. 074-40-00  
 Service:  
 Size: 50' x 50'  
 Ownership: PV  
 Use: PV  
 Elevation: R  
 Telephone: 609/585-4900



The new public use Germania Heliport in Pomona, New Jersey, provides full service (fuel, maintenance, hangar parking) for transient helicopters operating in and out of Atlantic City.

## NEW MEXICO

### ALAMOGORDO

MAST Helipad Heliport  
511 18th Street  
Lat. 32-53-00Long. 105-56-00  
Service:  
Size: 90' × 90'  
Ownership: PV  
Use: EM  
Elevation: G  
Telephone: 505/437-4530

### ALBUQUERQUE

Albuquerque International Airport  
Heliport  
All Services  
Lat. 35-02-42Long. 106-36-01  
Service:  
Size:  
Ownership: LG  
Use: CM  
Elevation: G  
Telephone: 505/766-2685

### ALBUQUERQUE

Coronado Heliport  
All Services  
Lat. Long.  
Service:  
Size:  
Ownership: PV  
Use: PU  
Elevation: G  
Telephone: 505/821-7777

### ALBUQUERQUE

KGGM Heliport  
1414 Coal SW  
Lat. 40-33-00Long. 106-39-00  
Service:  
Size: 28' × 28'  
Ownership: PV  
Use: PV  
Elevation: G  
Telephone: 505/243-2285

### LAS CRUCES

Las Cruces Heliport  
Lat. 32-19-00Long. 106-46-00  
Service:  
Size: 100' × 80'  
Ownership:  
Use:  
Elevation: G  
Telephone: 505/524-8671

### SANTA FE

St. Johns College Heliport  
Lat. 35-40-00Long. 105-55-00  
Service:  
Size: 300' × 150'  
Ownership: PV  
Use: PV  
Elevation: G  
Telephone: 505/982-3691

### TRUTH OR CONSEQUENCES

J. F. Pad Heliport  
Lat. 33-07-00Long. 107-16-00  
Service:  
Size: 150' × 100'  
Ownership: PV  
Use: PV  
Elevation: G  
Telephone: 505/894-2111



One of New York City's four Public heliports — the Pan Am Metroport on the East River at 60th Street.

**ALBANY**

Building 22 State Campus  
Heliport  
Building 22 State Campus  
Lat. 42-37-00 Long. 073-47-00  
Service:  
Size: 100' x 100'  
Ownership: PU  
Use: PV  
Elevation:  
Telephone: 518/457-6622

**ALBANY**

NY ANG Heliport  
Building 18 OGS State Campus  
Lat. 42-40-00 Long. 073-50-00  
Service:  
Size: 60' x 60'  
Ownership: PU  
Use: PV  
Elevation:  
Telephone: 518/457-2290

**ALBION**

Nesbitt Heliport  
1.5 Miles South Of Albion/Orleans  
Co.  
Lat. 43-13-00 Long. 078-12-00  
Service:  
Size: 200' x 200'  
Ownership: PV  
Use: PV  
Elevation: G  
Telephone: 716/589-5508

**ALLIGERVILLE**

Benbyre Farm Heliport  
.7 Mile North Of Alligerville In  
Ulster Co.  
Lat. 41-48-00 Long. 074-11-00  
Service:  
Size: 200' x 800'  
Ownership: PV  
Use: PV  
Elevation: G  
Telephone: 914/687-9062

**AMENIA**

Amenia Sand & Gravel Helipad  
2.5 Miles Southeast Of Amenia  
Lat. Long.  
Service: F  
Fuels: 100/130 oct  
Size: 60' x 90'  
Ownership: PV  
Use: PV  
Elevation: G  
Telephone: 914/373-8152

**ARMONK**

IBM Headquarters Heliport  
Lat. 48-08-00 Long. 073-43-00  
Service:  
Size: 50' x 50'  
Ownership: PV  
Use: PV  
Elevation: G  
Telephone: 914/765-4440

**ARMONK**

Old Orchard Road Heliport  
Lat. 41-06-00 Long. 073-42-00  
Service:  
Size: 65' x 65'  
Ownership: PV  
Use: PV  
Elevation: G  
Telephone: 914/463-4400

**ASTORIA**

Astoria Heliport  
Lat. 40-47-00 Long. 073-54-00  
Service:  
Size: 100' x 100'  
Ownership: PV  
Use: PV  
Elevation: G  
Telephone: 212/830-5601

**AUBURN**

Auburn USAR Center Heliport  
515 Ridge Road  
Lat. 42-55-00 Long. 076-34-00  
Service:  
Size:  
Ownership: PU  
Use: PV  
Elevation:  
Telephone: 315/788-0472

**BATAVIA**

Gautieri Heliport  
Lat. 42-59-36 Long. 078-10-47  
Service:  
Size: 50' x 50'  
Ownership: PV  
Use: PV  
Elevation: R  
Telephone: 716/343-0852

**BATAVIA**

Troop A Headquarters Heliport  
2 Miles North Of City  
Lat. 43-01-00 Long. 078-10-00  
Service:  
Size: 50' x 50'  
Ownership: PU  
Use: PV  
Elevation: G  
Telephone: 716/343-2200

**BINGHAMPTON**

Savin Corporation Heliport  
Lewis Road  
Lat. Long.  
Service:  
Size: 60' x 60'  
Ownership: PV  
Use: PV  
Elevation: G  
Telephone: 607/729-6541

**BRENTWOOD**

Entenmann's Inc. Heliport  
1724 Fifth Avenue  
Lat. 40-46-10 Long. 073-16-10  
Service:  
Size: 100' x 100'  
Ownership: PV  
Use: PV  
Elevation:  
Telephone: 516/273-6000

**BUFFALO**

Marine Midland Center Helipad  
One Marine Midland Center  
Lat. 42-54-47 Long. 078-52-35  
Service:  
Size: 30' x 30'  
Ownership: PV  
Use: PV  
Elevation: R  
Telephone:

**BUFFALO**

Prior Aviation Heliport (Buffalo  
Municipal)  
10 Miles Northeast Of Buffalo  
Lat. Long.  
Service: F  
Fuels:  
Size: 75' x 75'  
Ownership: PV  
Use: PU  
Elevation: G  
Telephone: 716/633-1000

**CANANDAIGUA**

Troop E Heliport  
One Marine Midland Center  
Lat. 42-57-00 Long. 077-20-00  
Service:  
Size: 100' x 100'  
Ownership: PU  
Use: PV  
Elevation: G  
Telephone: 716/398-3200

**CHEEKTOWAGA**

Conax Heliport  
Lat. 42-54-00 Long. 078-45-00  
Service:  
Size: 40' x 40'  
Ownership: PV  
Use: PV  
Elevation: G  
Telephone: 716/684-4500

**COHOCTON**

D.C. Helicopters Helistop  
RD.1 Jones Road  
Lat. 42-29-30 Long. 077-30-29  
Service:  
Size: 100' x 40'  
Ownership: PV  
Use: PV  
Elevation:  
Telephone: 716/384-5333

**COLLEGE POINT**

Traulsen College Point Heliport  
Lat. 40-46-00 Long. 073-51-00  
Service:  
Size: 28' x 28'  
Ownership: PV  
Use: PV  
Elevation: G  
Telephone: 212/463-9000

**CORTLAND**

Alexander's-Cortland Heliport  
733 Lexington Avenue  
Lat. 42-13-15 Long. 078-16-00  
Service:  
Size: 100' x 100'  
Ownership: PV  
Use: PV  
Elevation:  
Telephone: 212/572-8300

**EAST HAMPTON**

Bistran Heliport  
Spring Fireplace Road 11937  
Lat. 40-59-00 Long. 072-10-00  
Service:  
Size: 30' x 30'  
Ownership: PV  
Use: PV  
Elevation: G  
Telephone: 516/324-1123

## NEW YORK

### ELLENVILLE

Kittner Heliport  
5 Miles Northwest Of Ellenville  
Lat. 41-46-15Long. 074-28-00  
Service:  
Size: 100' x 50'  
Ownership: PV  
Use: PV  
Elevation: G  
Telephone: 914/647-8787

### ELMONT, L.I.

Belmont Park Helistop  
1 Mile North Of Elmont  
Lat. 40-42-52Long. 073-42-39  
Service:  
Size: 40' x 75'  
Ownership: PV  
Use: PV  
Elevation: G  
Telephone: 212/641-4700

### ENDICOTT

MDC Site #1 Heliport  
Lat. 42-06-00Long. 076-11-00  
Service:  
Size: 90' x 90'  
Ownership: PV  
Use: EM  
Elevation: G  
Telephone:

### GAINESVILLE

Eastern Helicopter Heliport  
3 Miles Southwest Of Gainesville  
Lat. 42-38-00Long. 078-10-00  
Service: F  
Fuels:  
Size: 40' x 60'  
Ownership: PV  
Use: PV  
Elevation: G  
Telephone: 716/874-1172

### GARDEN CITY

Island Heliport  
2 Miles East Of Garden City  
Lat. 40-44-40Long. 073-30-00  
Service: F  
Fuels:  
Size: 150' x 300'  
Ownership: PV  
Use: PU  
Elevation: G  
Telephone: 516/294-0355

### GLEN COVE

Merrill-Glen Cove Heliport  
3 Miles East Of Glen Cove,  
Muttontown Road 11791  
Lat. 40-52-00Long. 073-35-00  
Service:  
Size: 150' x 200'  
Ownership: PV  
Use: PV  
Elevation: G  
Telephone: 516/626-0397

### HAMBURG

Tennessee Gas Nr 2 Heliport  
7586 East Eden Road  
Lat. 42-40-30Long. 078-49-50  
Service:  
Size: 50' x 50'  
Ownership: PV  
Use: PV  
Elevation: G  
Telephone: 716/649-5618

### HAMBURG (BUFFALO)

Heussler Heliport  
3580 Lake Shore Road  
Lat. 42-47-00Long. 078-50-00  
Service: F  
Fuels:  
Size: 100' x 60'  
Ownership: PV  
Use: PU  
Elevation: G  
Telephone: 716/822-3000

### HAYERSTRAW (ROCKLAND CO)

Bowline Point Heliport  
8 Miles East Of Haverstraw  
Lat. 41-12-00Long. 073-57-00  
Service:  
Size: 75' x 75'  
Ownership: PV  
Use: PV  
Elevation: G  
Telephone:

### HEMPSTEAD

Alexander's-Roosevelt Field  
Heliport  
Lat. 40-44-00Long. 075-37-30  
Service:  
Size: 45' x 45'  
Ownership: PV  
Use: PV  
Elevation: R  
Telephone: 212/560-2215

### HICKSVILLE

Bond-Margolis Projects Heliport  
380 North Broadway, 1.5 Miles  
North Of Hicksville 11753  
Lat. Long.  
Service:  
Size: 100' x 500'  
Ownership: PV  
Use: PV  
Elevation: G  
Telephone: 516/433-5666

### HOPEWELL JUNCTION

IBM Fishkill Plant Heliport  
3 Miles NNE Of Hopewell  
Junction  
Lat. 41-32-00Long. 073-49-00  
Service:  
Size: 50' x 50'  
Ownership: PV  
Use: PV  
Elevation: G  
Telephone:

### HUNTINGTON, L.I.

Bistrian's Heliport  
Boxy East Hampton  
Lat. Long.  
Service:  
Size: 30' x 30'  
Ownership: PV  
Use: PV  
Elevation: G  
Telephone: 516/329-1123

### KINGSTON

IBM Kingston Heliport  
3 Miles North Of Kingston  
Lat. 41-58-00Long. 074-00-00  
Service:  
Size: 100' x 100'  
Ownership: PV  
Use: PV  
Elevation: G  
Telephone: 914/383-6607

### LANCASTER

Lake Steel Heliport  
Lat. 42-55-00Long. 078-39-00  
Service:  
Size: 100' x 100' turf  
Ownership: PV  
Use: PV  
Elevation: G  
Telephone: 716/684-3460

### MASSAPEQUA

Tobay Beach Park Helistop  
Ocean Parkway 11758  
Lat. 40-36-39Long. 073-25-58  
Service:  
Size: 50' x 50' concrete  
Ownership: PU  
Use: PV  
Elevation: G  
Telephone: 516/576-9844

### MAYVILLE

Envirogas Heliport  
East Chautauqua Street  
Lat. Long.  
Service:  
Size: 20' x 20'  
Ownership: PV  
Use: PV  
Elevation: R  
Telephone: 716/753-7166

### MIDDLETOWN

NYS Police Troop F Heliport  
4.2 Miles East Of Middletown  
Lat. 41-28-00Long. 074-22-00  
Service:  
Size: 100' x 75'  
Ownership: PD  
Use: EM  
Elevation: G  
Telephone: 914/343-1424

### MILLBROOK

State Police Troop K Heliport  
Lat. 41-47-00Long. 073-45-17  
Service:  
Size: 60' x 60' asphalt  
Ownership: SG  
Use: PV  
Elevation: G  
Telephone: 914/677-6321

### NEW YORK CITY

111 Wall Street  
Lat. 40-42-15Long. 074-00-30  
Service:  
Size: 90' x 90'  
Ownership: PV  
Use: PV  
Elevation: G  
Telephone: 212/248-7240

### NEW YORK CITY

Alexanders Brooklyn Heliport  
Adj East Of City  
Lat. 40-36-00Long. 073-55-00  
Service:  
Size: 56' x 56'  
Ownership: PV  
Use: PV  
Elevation: G  
Telephone:

**NEW YORK CITY**

Downtown Manhattan Heliport  
3 Miles Southeast Of City  
Lat. 40-42-00Long. 074-00-00  
Service:  
Size: 50' x 83'  
Ownership: PU  
Use: PU  
Elevation: G  
Telephone: 212/248-7240

**NEW YORK CITY**

East 34th Street Heliport  
Charter  
Lat. 40-44-00Long. 073-58-00  
Service:  
Size: 287' x 100'  
Ownership: PU  
Use: PU  
Elevation: G  
Telephone: 516/294-0355

**NEW YORK CITY**

Gowanus Heliport  
Lat. 40-39-00Long. 074-00-00  
Service:  
Size: 100' x 100'  
Ownership: PV  
Use: PV  
Elevation: G  
Telephone:

**NEW YORK CITY**

Island's 34th East Heliport  
E 34th St & East River, Adj FDR  
Dr-Across From Bellevue Hosp  
Lat. Long.  
Service:  
Size: 150' x 300'  
Ownership: PV  
Use: PU  
Elevation: G  
Telephone: 212/751-5978

**NEW YORK CITY**

New York Airways (Municipal)  
Laguardia Airport  
Land N of Bullseye Marine Air  
Term, Ft. 2-Way Radio  
Lat. 40-46-16Long. 073-52-14  
Service:  
Size: (2) 60' x 60'  
Ownership: LG  
Use: PU  
Elevation: G  
Telephone: 212/830-3000

**NEW YORK CITY**

New York City Heliport  
NY Airways Helipad, JFL Int'l,  
General Aviation Terminal  
Lat. 40-38-36Long. 073-47-48  
Service: F  
Fuels:  
Size: 150' x 150'  
Ownership: LG  
Use: PV  
Elevation: G  
Telephone: 212/656-4444

**NEW YORK CITY**

One Police Plaza Helistop  
1 Police Plaza 10013  
Lat. 40-42-45Long. 074-00-00  
Service: L  
Fuels:  
Size: 96' x 96' concrete  
Ownership: PU  
Use: PV  
Elevation: R  
Telephone: 212/377-6016

**NEW YORK CITY**

Pan Am Metroport  
421 East 60th Street  
Lat. 40-45-36Long. 073-57-26  
Service: F,L,M,WS  
Fuels:  
Size: 330' x 75' asphalt  
Ownership: PU  
Use: PU  
Elevation: G  
Telephone: 212/880-6235  
Radio Freq. UHF:  
VHF: F 123.05

**NEW YORK CITY**

Port Authority Downtown  
Manhattan Heliport  
Pier 6, South Street And East  
River  
Lat. Long.  
Service:  
Size: 83' x 83'  
Ownership: LG  
Use: PU  
Elevation: G  
Telephone: 212/620-7000

**NEW YORK CITY**

Port Authority Midtown West 30th  
Street Heliport  
West 30th Street & Hudson River  
No Takeoffs or Landings over  
West Side Highway  
Lat. 40-45-16Long. 074-00-27  
Service: F  
Fuels:

Size: (2) 80' diameter  
Ownership: LG  
Use: PU  
Elevation: G  
Telephone:

**NEW YORK CITY**

Traulsen-College Point Heliport  
4 Mi E/Manhattan, 11 Mi  
ENE/Empire St., 1 Mi E/Laguardia  
Lat. Long.  
Service:  
Size: 28' x 28'  
Ownership: PV  
Use: PV  
Elevation: G  
Telephone: 212/463-8000

**NEW YORK CITY**

West 59th Street Heliport  
Lat. 40-46-00Long. 073-59-00  
Service:  
Size: 100' x 50'  
Ownership: PV  
Use: PV  
Elevation: G  
Telephone:

**NEW YORK CITY**

World Trade Center Heliport  
1 World Trade Center  
Lat. Long.  
Service:  
Size: 150' x 180'  
Ownership: LG  
Use: PV  
Elevation: G  
Telephone: 212/466-4357

**NEW YORK CITY**

World Trade Center Helistop  
1 World Trade Center  
Lat. Long.  
Service:  
Size: 50' x 55'  
Ownership: LG  
Use: PV  
Elevation: R  
Telephone:

**NIAGARA FALLS**

Prior Heliport-Goat Island  
1 Mile South Of City  
Lat. 43-05-00Long. 079-04-00  
Service:  
Size: 100' x 75'  
Ownership: PV  
Use: PV  
Elevation: G  
Telephone: 716/282-2155

**NORTH TARRYTOWN**

IBM Mt. Pleasant Heliport  
Lat. 40-06-47Long. 073-51-47  
Service:  
Size: 100' x 100' asphalt  
Ownership: PV  
Use: PV  
Elevation: G  
Telephone: 914/332-2000

**OLEAN**

St. Bonaventure University  
Heliport  
515 Ridge Road  
Lat. 42-04-30Long. 078-28-30  
Service:  
Size:  
Ownership: PV  
Use: PV  
Elevation: G  
Telephone: 315/788-0472

**ONEIDA**

State Police Troop "D" Heliport  
South Edge Of Oneida  
Lat. 43-45-00Long. 075-37-00  
Service:  
Size: 100' x 75'  
Ownership: PD  
Use: PV  
Elevation: G  
Telephone: 315/363-4400

**OWEGO**

Fort Ontario Usar Center Heliport  
Lat. 43-28-00Long. 076-30-00  
Service:  
Size:  
Ownership: PU  
Use: PV  
Elevation:  
Telephone: 315/788-0472

**OWEGO**

Susquehanna Heliport  
1.5 Miles East Of Owego  
Lat. 42-06-01Long. 076-13-07  
Service:  
Size: 100' x 100'  
Ownership: PV  
Use: PV  
Elevation: G  
Telephone: 607/687-2121

**PATCHOGUE**

Norman Kurrass Contractor, Inc.  
Heliport  
Lat. 40-48-00Long. 072-55-00  
Service:  
Size: 150' x 100'  
Ownership: PV  
Use: PV  
Elevation:  
Telephone: 516/286-9022

## NEW YORK

### PEARL RIVER

Lederle Heliport  
Prior Permission Required  
Lat. 41-03-00 Long. 074-01-00  
Service:  
Size: 200' x 200'  
Ownership: PV  
Use: PV  
Elevation: G  
Telephone: 914/735-5000

### PEEKSKILL

Alexander's-Cortlandt Heliport  
3 Miles East Of Peekskill On  
Route #6  
Prior Permission Required  
Lat. Long.  
Service:  
Size: 75' x 75'  
Ownership: PV  
Use: PV  
Elevation: G  
Telephone: 212/560-2215

### PORT JERVIS

Port Jervis Fire Department  
20 Hammond Street  
Lat. 41-22-37 Long. 074-40-35  
Service:  
Size: 100' x 100'  
Ownership: PU  
Use: PU  
Elevation:  
Telephone: 914/856-2752

### PORT WASHINGTON

Thomson Industries Heliport  
Lat. 40-50-00 Long. 073-43-00  
Service: F  
Fuels:  
Size: 200' diameter circle  
Ownership: PV  
Use: PV  
Elevation: G  
Telephone: 516/883-8000

### POUGHKEEPSIE

IBM Heliport (Main Plant)  
Lat. Long.  
Service:  
Size: 50' x 50'  
Ownership: PV  
Use: PV  
Elevation: G  
Telephone: 914/463-3695

### POUGHKEEPSIE

N. Y. State Police - Troop K  
(MUN)  
10 Miles ENE Of Poughkeepsie  
Lat. Long.  
Service:  
Size: 100' x 75'  
Ownership: PD  
Use: PV  
Elevation: G  
Telephone: 914/677-6321

### POUGHKEEPSIE

Poughkeepsie Main Plant Heliport  
Lat. 41-39-00 Long. 073-57-00  
Service:  
Size: 50' x 50' asphalt  
Ownership: PV  
Use: PV  
Elevation:  
Telephone: 914/463-3695

### ROCHESTER

Bishop Kearney Heliport  
Lat. 43-10-00 Long. 077-30-00  
Service:  
Size: 1200' x 500'  
Ownership: PV  
Use: PV  
Elevation: G  
Telephone:

### ROCHESTER

Norcross Helipad  
1260 Scottsville Road  
Lat. 43-07-25 Long. 077-39-00  
Service:  
Size: 50' x 50'  
Ownership: PV  
Use: PV  
Elevation:  
Telephone: 716/235-4090

### SARANAC

Troop B. Headquarters Heliport  
Lat. 44-18-04 Long. 074-04-52  
Service:  
Size: 100' x 100' asphalt  
Ownership: PV  
Use: PV  
Elevation: G  
Telephone: 518/457-4567

### SCHENECTADY

GE R&D Center Helistop 12301  
Lat. 42-49-37 Long. 073-52-30  
Service: L,WS  
Fuels:  
Size: 167' x 93' concrete  
Ownership: PV  
Use: PV  
Elevation: G  
Telephone: 518/385-8124

### SCHENECTADY

Bondale Construction Co. Heliport  
Lat. Long.  
Service:  
Size: 75' x 200'  
Ownership: PV  
Use: PV  
Elevation:  
Telephone: 518/377-8517

### SCHENECTADY

Piko Heliport  
218 Broadway  
Lat. 00-00-00 Long. 042-48-37  
Navaid: 000/00.0 7356.45  
Service:  
Size: 156' x 68' asphalt  
Ownership: PV  
Use: PV  
Elevation: G  
Telephone:

### SOUTHAMPTON

Southampton Heliport  
Lat. 40-50-50 Long. 072-27-52  
Service:  
Size: 51' x 51' gravel  
Ownership: PV  
Use: PV  
Elevation: G  
Telephone: 516/283-0247

### SOUTHAMPTON

Southampton Village Heliport  
Lat. 40-51-00 Long. 072-25-00  
Service:  
Size: 50' x 50' turf  
Ownership: PV  
Use: PV  
Elevation:  
Telephone:

### SPRING VALLEY

Decair Heliport  
1 Miles Southeast Of Spring  
Valley  
Charter  
Lat. Long.  
Service: F,RE  
Fuels:  
Size: 100' x 170'  
Ownership: PV  
Use: PU  
Elevation: G  
Telephone: 914/352-8600

### SPRING VALLEY

Prentice-Hall Helistop  
3 Miles East Of Spring Valley  
Lat. 41-05-35 Long. 073-58-57  
Service:  
Size: 100' x 100'  
Ownership: PV  
Use: PV  
Elevation: G  
Telephone: 201/592-2843

### ST. JAMES, L.I.

Gyrodyne Heliport  
1.5 Miles East Of St. James  
Lat. 40-53-45 Long. 073-08-30  
Service:  
Size: 200' x 200'  
Ownership: PV  
Use: PV  
Elevation: G  
Telephone: 516/584-5400

### SYRACUSE

Allied Chemical Helistop  
Lat. 43-03-51 Long. 076-13-26  
Service:  
Size: 25' x 25'  
Ownership: PV  
Use: PV  
Elevation:  
Telephone: 315/487-4000

### TONAWANDO

Garry Heliport  
Lat. 43-01-00 Long. 078-48-00  
Service:  
Size: 150' x 150'  
Ownership: PV  
Use: PV  
Elevation: G  
Telephone:

### TROY

Birds Nest Heliport  
402 East Main Street  
Lat. 35-21-00 Long. 079-53-00  
Service:  
Size: 115' x 115'  
Ownership: PV  
Use: PV  
Elevation: G  
Telephone: 919/576-3041



**TUXEDO**

Sterling Forest Heliport  
 Lat. 41-13-00Long. 074-11-00  
 Service:  
 Size: 32' triangle  
 Ownership: PV  
 Use: PV  
 Elevation: G  
 Telephone: 914/351-2151

**VALLEY STREAM**

Alexander's Valley Stream  
 Heliport  
 Adj South Of City  
 Lat. 40-40-00Long. 073-43-00  
 Service:  
 Size: 56' x 56'  
 Ownership: PV  
 Use: PV  
 Elevation: R  
 Telephone:

**WELLSVILLE**

Wellsville USAR Center Heliport  
 Lat. 42-09-00Long. 077-53-00  
 Service:  
 Size:  
 Ownership: PU  
 Use: PV  
 Elevation:  
 Telephone: 315/788-0472

**VALHALLA**

Savin Helistop  
 Lat. 40-06-00Long. 073-46-00  
 Service:  
 Size: 75' x 75'  
 Ownership: PV  
 Use: PV  
 Elevation: G  
 Telephone: 914/769-9500

**WATERTOWN**

Imaculate Heart Catholic School  
 Heliport  
 Lat. 43-58-00Long. 075-55-00  
 Service:  
 Size: 300' x 150'  
 Ownership: PU  
 Use: PV  
 Elevation:  
 Telephone: 315/788-0472

**WEST NYACK**

Prentice Hall Helistop  
 3 Miles East Of Spring Valley  
 Lat. 41-05-00Long. 073-59-00  
 Service:  
 Size:  
 Ownership: PV  
 Use: PV  
 Elevation: G  
 Telephone: 201/592-2843



New York City's 34th Street Heliport, one of Manhattan's four public facilities.

# NORTH CAROLINA

## ASHEBORO

N. C. Zoo Heliport  
Rt. 4, Box 73  
Lat. 35-37-02Long. 079-45-25  
Service:  
Size:  
Ownership: PV  
Use: PV  
Elevation: G  
Telephone: 919/625-3135

## CHARLOTTE

Carolina Tractor & Equipment  
P O Box 27066, U.S. 21 North  
Lat. 35-20-38Long. 080-50-22  
Service:  
Size: 100' x 90'  
Ownership: PV  
Use: PV  
Elevation:  
Telephone: 704/596-8790

## CHARLOTTE

Charlotte Police Department  
Heliport  
5 Miles West Of City  
Lat. 35-14-00Long. 080-55-00  
Service:  
Size: 50' x 50'  
Ownership: PU  
Use: PV  
Elevation: G  
Telephone: 704/399-2653

## CHARLOTTE

Enterprise Heliport  
Lat. 35-14-00Long. 080-50-00  
Service:  
Size:  
Ownership: PV  
Use: PV  
Elevation: G  
Telephone: 704/377-9431

## CHARLOTTE

Law Enforcement Center Heliport  
Adj East Of Downtown  
Lat. 35-13-00Long. 080-50-00  
Service:  
Size: 25' x 25'  
Ownership: PU  
Use: PV  
Elevation: G  
Telephone: 704/374-2190

## CHARLOTTE

Sharon Heliport  
P O Box 4604  
Lat. 35-09-43Long. 080-49-15  
Service:  
Size: 400' x 200'  
Ownership: PV  
Use: PV  
Elevation: G  
Telephone: 704/377-9431

## CHARLOTTE

WBTV Heliport  
Lat. 35-13-00Long. 080-52-00  
Service:  
Size: 40' x 30'  
Ownership: PV  
Use: PV  
Elevation: G  
Telephone: 704/374-3792

## CORNELIUS

Reeves Brother Plant Heliport  
Lat. 35-21-00Long. 080-27-00  
Service:  
Size: 300' x 250' turf  
Ownership: PV  
Use: PV  
Elevation: G  
Telephone: 704/875-1686

## FAYETTEVILLE

Beard Heliport  
3 Miles Northwest Of City  
Lat. 35-04-00Long. 078-56-00  
Service:  
Size: 850' x 450' turf  
Ownership: PV  
Use: PV  
Elevation: G  
Telephone: 919/484-2085

## FAYETTEVILLE

Fayetteville VAMC Heliport  
2300 Ramsey Street, 1 Mile North  
Of City  
Lat. 35-05-00Long. 078-52-00  
Service:  
Size: 36' x 36'  
Ownership: LG  
Use: PV  
Elevation: G  
Telephone: 919/488-2120

## GREENSBORO

Law Enforcement Center-Sheriff  
Heliport  
P O Box 3427 27402  
Lat. 36-04-00Long. 079-47-00  
Service:  
Size: 34' x 34'  
Ownership: LG  
Use: PV  
Elevation: G  
Telephone: 919/275-1678

## LAKE JUNALUSKA

Lake Junaluska Helistop  
Lat. 35-32-00Long. 082-57-00  
Service:  
Size: 500' x 300'  
Ownership: PV  
Use: PV  
Elevation: G  
Telephone: 704/456-9423

## MOREHEAD CITY

Morehead City State Port  
Terminal Heliport  
Lat. 34-43-00Long. 076-42-00  
Service:  
Size: 75' x 75'  
Ownership: SG  
Use: PV  
Elevation: G  
Telephone: 919/726-5167

## MURPHY

Tusquitee Heliport  
201 Woodland Drive  
Lat. 35-04-00Long. 084-01-00  
Service:  
Size: 50' x 50'  
Ownership: LG  
Use: PV  
Elevation: G  
Telephone: 704/837-5152

## NAGS HEAD

Outer Banks Heliport  
Adj North Of City  
Lat. 35-58-00Long. 075-39-00  
Service:  
Size: 50' x 50'  
Ownership: PU  
Use: PV  
Elevation: G  
Telephone: 919/444-7111

## PINEVILLE

Carowinds Heliport  
Lat. 35-06-00Long. 081-00-00  
Service: M,L  
Fuels:  
Size: 400' x 200'  
Ownership: PV  
Use: PV  
Elevation: G  
Telephone: 704/588-2606

## POLLOCKSVILLE

Oak Grove Holf Heliport  
Lat. 35-02-00Long. 077-15-00  
Service:  
Size: 4000' x 150'  
Ownership: US  
Use: PV  
Elevation: G  
Telephone:

## RALEIGH

Administration Building Heliport  
Lat. 35-46-00Long. 078-38-00  
Service:  
Size: 50' x 43'  
Ownership: PU  
Use: PV  
Elevation: G  
Telephone: 919/733-7962

## RALEIGH


Cameron-Brown Building Heliport  
Six Forks Road  
Lat. Long.  
Service: L,M  
Fuels:  
Size: 50' x 40'  
Ownership: PV  
Use: PV  
Elevation: R  
Telephone: 919/782-3911

## RALEIGH

Wake County Center Heliport  
Lat. 35-47-00Long. 078-35-00  
Service:  
Size: 70' x 70' concrete  
Ownership: LG  
Use: PV  
Elevation: G  
Telephone:

## SALISBURY

City Heliport  
Adj To City Civic & Recreational  
Center  
Lat. 35-39-34Long. 080-27-53  
Service: L  
Fuels:  
Size: 90' x 90' concrete  
Ownership: LG  
Use: PU  
Elevation: G  
Telephone: 704/637-2200



In Texas, an Aerospatiale TwinStar, on a bank's rooftop helistop, waiting to transport officials on a time-saving flight across town.

# NORTH DAKOTA

## ARTHUR

Turner Heliport  
Lat. 47-03-00 Long. 097-09-00  
Service: M,WS  
Fuels:  
Size: 350' x 65'  
Ownership: PV  
Use: PV  
Elevation: G  
Telephone: 701/967-8321

## GRAND FORKS

Minnkota Power Company  
Heliport  
1822 State Mill Road  
Lat. 47-56-00 Long. 097-03-00  
Navaid: GFK 000/00.0  
Service:  
Size: 40' x 50'  
Ownership: PV  
Use: PV  
Elevation: G  
Telephone: 701/795-4430

## WAHPETON

Gorder Farm Heliport  
Paul Gorder, Route 1  
Lat. 46-23-00 Long. 096-49-00  
Navaid: FAR 000/00.0  
Service: WS  
Size: 200' x 500'  
Ownership: PV  
Use: PV  
Elevation: G  
Telephone: 701/553-8833



The Western and Southern public rooftop heliport in downtown Cincinnati, Ohio.

**AKRON**

Cascade Holiday Inn Heliport  
111 Cascade Plaza  
Lat. 41-04-58 Long. 081-31-10  
Navaid: F 114.400 271/14.6  
Akron  
Service: L.M.  
Fuels:  
Size: 65' x 69'  
Ownership: PV  
Use: PU  
Elevation: R  
Telephone: 216/376-7761  
Radio Freq. UHF:  
VHF: F 118.600

**ASHLAND**

ODOT District 3 Heliport  
906 North Clark Street  
Lat. 40-53-00 Long. 082-18-00  
Service:  
Size: 75' x 75' asphalt  
Ownership: PV  
Use: PV  
Elevation: G  
Telephone: 419/324-1511

**ASHTABULA**

Ohio Department Of  
Transportation Heliport  
5520 West Avenue  
Lat. Long.  
Service:  
Size: 72' x 66' asphalt  
Ownership: PV  
Use: PV  
Elevation: G  
Telephone: 216/997-2276

**ATHENS**

Litton Automated Business  
Systems Heliport  
R.R. 50E  
Lat. 39-19-47 Long. 082-02-39  
Service: M  
Fuels:  
Size: 100' x 100'  
Ownership: PV  
Use: PV  
Elevation: G  
Telephone: 614/593-5044

**AUSTINTOWN (YOUNGSTOWN)**

Power Equipment Heliport  
168 Wouth Meridan Road  
Lat. 41-05-00 Long. 080-43-00  
Service:  
Size: 50' x 50'  
Ownership: PV  
Use: PV  
Elevation: G  
Telephone:

**BALTIMORE**

Mobile Power Wash Heliport  
8374 Lancaster - Newark Road  
Lat. Long.  
Service:  
Size: 40' x 40' concrete  
Ownership: PV  
Use: PV  
Elevation: G  
Telephone: 614/862-8925

**BANNOCK**

Bannock Heliport  
Lat. 40-06-25 Long. 080-58-32  
Service:  
Size: 20' x 20'  
Ownership: PV  
Use: PV  
Elevation: G  
Telephone: 614/968-3504

**BANNOCK**

Ohio River Collieries Company  
Heliport  
Route 331  
Lat. 40-06-00 Long. 080-58-00  
Service:  
Size: 20' x 20'  
Ownership: PV  
Use: PU  
Elevation: G  
Telephone:

**BARBERTON**

Flow Control Four Heliport  
401 Newell Street  
Lat. Long.  
Service:  
Size: 50' x 50' turf  
Ownership: PV  
Use: PV  
Elevation: G  
Telephone: 216/753-8421

**BARBERTON**

Yoder Heliport  
135 Snyder Avenue  
Lat. 41-00-19 Long. 081-36-08  
Service:  
Size: 200' x 200'  
Ownership: PV  
Use: PV  
Elevation: G  
Telephone: 216/745-2143

**BELLEVUE**

Scagnetti Heliport  
509 Moore Avenue  
Lat. Long.  
Service:  
Size: 200' x 200' turf  
Ownership: PV  
Use: PV  
Elevation: G  
Telephone: 419/483-7940

**BETTSVILLE**

Seneca Co. Ems - Emma Street  
Lat. Long.  
Service:  
Size: 60' x 60' asphalt  
Ownership: PV  
Use:  
Elevation: G  
Telephone: 419/986-5138

**BLUE ASH**

Armel-Byrne Heliport  
11399 Grooms Road  
Lat. 39-16-27 Long. 084-22-04  
Service:  
Size: 500' x 200'  
Ownership: PV  
Use: PV  
Elevation: G  
Telephone: 513/984-2400

**BLUE ASH**

Zicks Office Complex Heliport  
5350 Cornell Road  
Lat. Long.  
Service:  
Size:  
Ownership: PV  
Use: PV  
Elevation: G  
Telephone:

**BOWLING GREEN**

Olympic Helicopters Heliport  
530 South Maple Street  
Lat. Long.  
Service:  
Size: 250' x 200' turf  
Ownership: PV  
Use: PV  
Elevation: G  
Telephone: 419/352-7581

**BOWLING GREEN**

Olympic Helicopters Heliport  
530 South Maple Street  
Lat. Long.  
Service:  
Size: 100' x 100' turf  
Ownership: PV  
Use: PV  
Elevation: G  
Telephone: 419/352-7581

**BOWLING GREEN**

Olympic Helicopters Heliport  
530 South Maple Street  
Lat. Long.  
Service:  
Size: 100' x 100' turf  
Ownership: PV  
Use: PV  
Elevation: G  
Telephone: 419/352-7581

**BRECKSVILLE**

Strattons Heliport  
10605 Greenhaven Parkway  
Lat. 41-20-24 Long. 081-36-37  
Service:  
Size: 30' x 30'  
Ownership: PV  
Use: PV  
Elevation: G  
Telephone:

# OHIO

## BROOKFIELD

Kirila Heliport  
Route 82 & Bedford Road 44403  
Lat. 41-13-48 Long. 080-33-27  
Navaid: F 109.000 143/07.9  
Youngstown

Service:  
Size: 60' x 60'  
Ownership: PV  
Use: PU  
Elevation: G  
Telephone: 216/448-4055  
Radio Freq. UHF:  
VHF: F 119.750

## CADIZ

Bellaire Helistop  
Box 247  
Lat. Long.  
Service:  
Size: 40' x 40' asphalt  
Ownership: PV  
Use: PV  
Elevation: G  
Telephone: 614/942-2186

## CADIZ

R & F Heliport  
North Main Street Extension  
43907  
Lat. 40-17-19 Long. 080-59-00  
Navaid: F 117.100 341/17.4  
Air

Service:  
Size: 60' x 40'  
Ownership: PV  
Use: PU  
Elevation: G  
Telephone: 614/942-2186

## CAMBRIDGE

Salt Fork Lodge Heliport  
State Route 22  
Lat. 40-06-39 Long. 081-31-35  
Navaid: CTW F 111.800  
197/07.2

Service: WS  
Fuels:  
Size:  
Ownership: SG  
Use: PU  
Elevation: G  
Telephone: 614/439-3521

## CANFIELD

Ohio Department Of  
Transportation District #4  
501 West Main Street  
Lat. Long.  
Service:  
Size: 340' x 200' asphalt  
Ownership: PV  
Use: PV  
Elevation: G  
Telephone: 216/533-4351

## CANTON

Massillon Plastics Heliport  
5267 Southway S.W.  
Lat. Long.  
Service:  
Size: 20' x 25' asphalt  
Ownership: PV  
Use: PV  
Elevation: R  
Telephone: 216/478-1823

## CANTON

Stark County Sheriff Heliport  
4500 Atlantic Boulevard,  
Northeast 44705  
Lat. 40-50-25 Long. 081-18-30  
Navaid: F 112.400 051/08.5  
Briggs

Service: M  
Fuels:  
Size: 80' x 125'  
Ownership: LG  
Use: PU  
Elevation: G  
Telephone: 216/453-8101  
Radio Freq. UHF:  
VHF: F 125.500

## CARROLLTON

Hibbetts Heliport  
Carrollton Motors, Inc., 4094  
Canton Road, Northwest  
Lat. Long.  
Service:  
Size:  
Ownership: PV  
Use: PV  
Elevation: G  
Telephone:

## CHESHIRE

Jaymar Coal Heliport  
Route 1  
Lat. Long.  
Service:  
Size: 100' x 100' gravel  
Ownership: PV  
Use: PV  
Elevation: G  
Telephone: 614/992-6637

## CHILLICOTHE

Ohio DOT District 9 Heliport  
650 Eastern Avenue, 2 Miles  
Southeast Of City  
Lat. 39-19-00 Long. 082-57-00  
Service:  
Size: 75' x 75' asphalt  
Ownership: PV  
Use: PV  
Elevation: G  
Telephone: 614/773-2691

## CINCINNATI

9 Newport (WCPO)  
500 Central Avenue  
Lat. Long.  
Service:  
Size: 68' x 72' concrete  
Ownership: PV  
Use: PV  
Elevation: G  
Telephone: 513/721-9900

## CINCINNATI

Amberley Village Police Station  
Heliport  
N.W. Ridge And Section Roads  
Lat. Long.  
Service:  
Size: 150' x 150'  
Ownership: LG  
Use: PU  
Elevation: G  
Telephone: 513/631-4466

## CINCINNATI

Mays Heliport  
5055 Wooster Pike  
Lat. 37-07-21 Long. 084-24-36  
Navaid: CVG F 117.300  
065/15.4

Service:  
Size:  
Ownership: PV  
Use: PV  
Elevation: G  
Telephone: 513/321-4600  
Radio Freq. UHF:  
VHF: F 120.250

## CINCINNATI

R.B.S. Royal Heliport  
325 Clark Street  
Lat. Long.  
Service:  
Size: 50' x 50' concrete  
Ownership: PV  
Use: PV  
Elevation: G  
Telephone: 513/761-4980

## CINCINNATI

Western & Southern Heliport  
300 Sycamore Street 45202  
Lat. 39-05-58 Long. 084-30-30  
Navaid: CVG F 117.300  
061/10.5

Service: L  
Size: 80' x 60'  
Ownership: PV  
Use: PU  
Elevation: R  
Telephone: 513/381-4072  
Radio Freq. UHF:  
VHF: F 117.300

## CLEVELAND

Burke Lakefront Heliport  
City Hall 44114  
Lat. 41-31-02 Long. 081-30-30  
Navaid: F 112.700 274/23.6  
Chardon

Service: M,F  
Fuels:  
Size:  
Ownership: SG  
Use: PU  
Elevation: G  
Telephone: 216/781-6411  
Radio Freq. UHF:  
VHF: F 125.350

## CLEVELAND

Colliseum Heliport  
2923 Stratsboro Road  
Lat. 41-15-00 Long. 081-35-00  
Service:  
Size: 32' x 32'  
Ownership: PV  
Use: PU  
Elevation: G  
Telephone:

## CLEVELAND

Fisher Foods, Inc. Heliport  
5300 Richmond Road  
Lat. 41-25-00 Long. 081-30-00  
Service:  
Size: 20' x 20'  
Ownership: PV  
Use: PV  
Elevation: G  
Telephone: 216/292-7000

**COLUMBUS**

A.A.S.F. #2 Ohio National Guard  
Heliport  
2827 West Granville Road  
Lat. Long.  
Service:  
Size: 40' x 40' concrete  
Ownership: SG  
Use: PV  
Elevation: G  
Telephone: 614/889-7125

**COLUMBUS**

Bank Ohio OPS Center Heliport  
700 Broad Street 43216  
Lat. 38-56-00 Long. 083-01-00  
Service: M  
Fuels:  
Size: 60' x 60'  
Ownership: PV  
Use: PV  
Elevation: R  
Telephone: 614/462-2410

**COLUMBUS**

Channel 10 (WBNS-TV) Heliport  
770 Twin Rivers Drive  
Lat. Long.  
Service:  
Size: 35' x 35' asphalt  
Ownership: PV  
Use: PV  
Elevation: G  
Telephone: 614/460-3700

**COLUMBUS**

Columbus Police Department  
Heliport  
3rd & Olentangy River Road  
Lat. 39-59-00 Long. 083-01-00  
Service: F,L,M  
Fuels:  
Size: 400' x 450'  
Ownership: LG  
Use: PV  
Elevation: G  
Telephone: 000/000-

**COLUMBUS**

Columbus State Office Tower  
Heliport  
100 East Broad Street  
Lat. 39-57-00 Long. 082-59-00  
Service: M  
Fuels:  
Size: 65' x 65'  
Ownership: SG  
Use: PV  
Elevation: R  
Telephone: 000/000-

**COLUMBUS**

Defense Construction Supply  
Heliport  
3990 East Broad Street 43215  
Lat. 39-58-25 Long. 082-53-51  
Service: M  
Fuels:  
Size: 400' x 300'  
Ownership: US  
Use: EM  
Elevation: G  
Telephone: 614/236-2111

**COLUMBUS**

Department Of Transportation  
Heliport  
1620 West Broad Street 43223  
Lat. 39-57-03 Long. 083-02-03  
Navaid: F 116.700 245/24.3  
Appleton  
Service:  
Size: 40' x 40'  
Ownership: PU  
Use: PV  
Elevation: G  
Telephone: 614/466-5290  
Radio Freq. UHF:  
VHF: F 135.400

**COLUMBUS**

Fishel Heliport  
1170 Kinnear Road  
Lat. Long.  
Service:  
Size: 55' x 80' asphalt  
Ownership: PV  
Use: PV  
Elevation: G  
Telephone: 614/486-5211

**COLUMBUS**

Helicopter Minit-Men Heliport  
3136 Trabue Road  
Lat. 39-59-50 Long. 083-04-52  
Navaid: F 116.700 252/24.6  
Appleton  
Service: F,L,M  
Fuels: 100LL  
Size: 50' x 50'  
Ownership: PV  
Use: CM  
Elevation: G  
Telephone: 614/486-9720  
Radio Freq. UHF:  
VHF: F 124.200

**COLUMBUS**

National Revenue Center Heliport  
2323 Lake Club Drive  
Lat. Long.  
Service:  
Size: 30' x 30' asphalt  
Ownership: PV  
Use: PV  
Elevation: G  
Telephone: 614/864-3377

**COLUMBUS**

Ohio Center Heliport  
400 North High Street 43215  
Lat. 39-58-30 Long. 083-00-07  
Navaid: APE F 116.700  
243/21.9  
Service:  
Size:  
Ownership: PV  
Use: PV  
Elevation: G  
Telephone: 614/221-6700  
Radio Freq. UHF:  
VHF: F 124.600

**COLUMBUS**

Ohio State University Heliport  
2160 West Case Road 43210  
Lat. 40-05-03 Long. 083-04-17  
Navaid: F 116.700 262/22.7  
Appleton  
F  
Service:  
Size:  
Ownership: PV  
Use: PU  
Elevation: G  
Telephone: 614/422-1116  
Radio Freq. UHF:  
VHF: F 124.200

**COLUMBUS**

Port Columbus International  
Airport/Heliport  
4400 East 17th Avenue 43219  
Lat. 39-59-28 Long. 082-52-29  
Navaid: F 116.700 237/16.0  
Appleton  
Service: M,F  
Fuels:  
Size:  
Ownership: LG  
Use: PU  
Elevation: G  
Telephone: 614/239-4000  
Radio Freq. UHF:  
VHF: F 124.200

**COLUMBUS GROVE**

Mack's Heliport  
Lat. Long.  
Service:  
Size: 600' x 300' turf  
Ownership: PV  
Use: PV  
Elevation: G  
Telephone: 419/659-5284

**COPLEY**

Karl R. Rohrer Associates  
Heliport  
3810 Ridge Wood Road  
Lat. Long.  
Service:  
Size:  
Ownership: PV  
Use: PV  
Elevation: G  
Telephone:

**COPLEY**

Kenn-Air Heliport  
P O Box 2128  
Lat. Long.  
Service:  
Size: 1200' x 200' turf  
Ownership: PV  
Use: PV  
Elevation: G  
Telephone: 216/864-1203

**COSHOCTON**

Three Rivers Heliport  
310 South Whitewoman Street  
43812  
Lat. 40-16-14 Long. 081-52-38  
Navaid: CTW F 111.800  
270/18.6  
Service:  
Size: 50' x 50' turf  
Ownership: PV  
Use: PU  
Elevation: G  
Telephone: 614/622-3873

**CUYAHOGA FALLS**

Cole Heliport  
3353 Hudson Drive  
Lat. Long.  
Service:  
Size: 500' x 500' turf  
Ownership: PV  
Use: PV  
Elevation: G  
Telephone: 216/923-1116

# OHIO

## CUYAHOGA FALLS

DOT Dist 4 Heliport  
2511 East Bailey Road, 1 Mile  
Northeast Of City  
Lat. 41-08-00 Long. 081-28-00  
Service:  
Size: 75' x 75' asphalt  
Ownership: PU  
Use: PV  
Elevation: G  
Telephone: 216/929-4423

## DAYTON

Claypool Heliport  
4130 Linden Avenue  
Lat. 39-44-39 Long. 084-07-20  
Service:  
Size: 40' diameter  
concrete  
Ownership: PV  
Use: PV  
Elevation: G  
Telephone: 513/256-3311

## DAYTON

Danis Heliport  
1518 East First Street  
Lat. Long.  
Service:  
Size: 180' x 120' asphalt  
Ownership: PV  
Use: PV  
Elevation: R  
Telephone: 513/228-1225

## DAYTON

Plasco Field Heliport  
3075 Plainfield Road 45432  
Lat. 39-43-48 Long. 084-06-24  
Navaid: F 114.500 144/21.8  
Dayton  
Service: L  
Fuels:  
Size: 30' x 30'  
Ownership: PV  
Use: PV  
Elevation: G  
Telephone: 513/254-8444  
Radio Freq. UHF:  
VHF: F 118.850

## DAYTON

Rogers Heliport  
3560 Valley Street  
Lat. Long.  
Service:  
Size: 120' x 80' turf  
Ownership: PV  
Use: PV  
Elevation: G  
Telephone: 614/486-5211

## DAYTON

Skycam Heliport  
1414 Wilmington Avenue  
Lat. Long.  
Service:  
Size: 50' x 50' turf  
Ownership: PV  
Use: P  
Elevation: V  
Telephone: 513/254-5311

## DAYTON

Transportation Center Heliport  
101 West Third Street  
45402  
Lat. 39-45-30 Long. 084-11-30  
Navaid: DAY F 114.500  
149/18.7  
Service: M,L  
Fuels:  
Size: 32' x 32'  
Ownership: LG  
Use: PU  
Elevation: R  
Telephone: 513/898-4631  
Radio Freq. UHF:  
VHF: F 118.850

## DAYTON

Wise Heliport  
7033 Peters Pike  
Lat. Long.  
Service:  
Size: 100' x 100' turf  
Ownership: PV  
Use: PV  
Elevation: G  
Telephone: 513/254-5311

## DELAWARE

Ohio Department Of  
Transportation District 6  
400 East Williams Street  
Lat. Long.  
Service:  
Size: 75' x 75' asphalt  
Ownership: PV  
Use: PV  
Elevation: G  
Telephone: 614/363-1251

## DELLROY

Atwood Lodge Heliport  
State Route 542  
Lat. 40-32-33 Long. 081-14-21  
Navaid: F 112.400 147/15.1  
Briggs  
Service: M  
Fuels:  
Size: 200' x 200'  
Ownership: US  
Use: PU  
Elevation: G  
Telephone: 216/343-6647

## DRESDEN

Moore Heliport  
R.R.1  
Lat. Long.  
Service:  
Size: 100' x 100' turf  
Ownership: PV  
Use: PV  
Elevation: G  
Telephone: 614/754-1483

## EAST CANTON

Foltz Heliport  
4485 Ravenna S.E. 44730  
Lat. 40-44-09 Long. 081-14-49  
Service: M  
Size: 25' x 110'  
Ownership: PV  
Use: PV  
Elevation: G  
Telephone: 216/488-1969

## EUCLID

Sheraton Motel Heliport  
27891 Euclid  
Lat. Long.  
Service: M  
Fuels:  
Size: 100' x 100'  
Ownership: PV  
Use: PV  
Elevation: G  
Telephone: 216/731-5800

## FAIRLAWN

Ruhlin Helistop  
4273 Appianway  
Lat. Long.  
Service:  
Size: 20' x 20'  
Ownership: PV  
Use: PV  
Elevation: G  
Telephone:

## FOSTORIA

Autolite Heliport  
Union Street & Stearns Road  
Lat. Long.  
Service:  
Size: 30' x 30'  
Ownership: PV  
Use: PV  
Elevation: G  
Telephone:

## FREDERICKTOWN

Bahl Heliport  
9628 Bryant Road  
Lat. Long.  
Service:  
Size: 200' x 200' turf  
Ownership: PV  
Use: PV  
Elevation: G  
Telephone: 614/694-3131

## FREDERICKTOWN

Kokosing Heliport  
Waterford Road & SR 13  
Lat. Long.  
Service:  
Size: 20' x 20'  
Ownership: PV  
Use: PV  
Elevation: G  
Telephone:

## FREMONT

Chud's Heliport  
1 Mile South Of 1916 Morrison  
Road  
Lat. Long.  
Service:  
Size:  
Ownership: PV  
Use: PV  
Elevation: G  
Telephone:



**FRIENDSHIP**

Shawnee State Lodge Heliport  
7 Miles Northwest Of City  
Lat. 38-44-00 Long. 083-12-00  
Service:  
Size: 75' x 68'  
Ownership: PU  
Use: PU  
Elevation: G  
Telephone:

**GAHANNA**

Municipal Heliport  
200 South Hamilton Road 43230  
Lat. 40-00-50 Long. 082-51-54  
Navaid: APE F 116.700  
244/12.9  
Service: M  
Fuels:  
Size: 200' x 200'  
Ownership: LG  
Use: PV  
Elevation: G  
Telephone: 614/471-6917  
Radio Freq. UHF:  
VHF: F 124.600

**GLOUSTER**

Burr Oak Lodge Heliport  
Route 2, Box 120, 4 Miles  
Northeast Of City  
Lat. 39-32-00 Long. 082-02-00  
Service:  
Size: 75' x 75' turf  
Ownership: PV  
Use: PV  
Elevation: G  
Telephone: 614/767-3570

**GNADENHUTTEN**

Stocker International Heliport  
Box 176  
Lat. Long.  
Service:  
Size: 100' x 100' turf  
Ownership: PV  
Use: PV  
Elevation: G  
Telephone: 614/254-4635

**GROVEPORT**

Comrix Heliport  
3509 Rohr Road  
Lat. Long.  
Service:  
Size: 100' x 100' turf  
Ownership: PV  
Use: PV  
Elevation: G  
Telephone: 614/443-9481

**HARRISON**

East West Heliport  
9005 Killey Road  
Lat. Long.  
Service:  
Size: 65' x 65' turf  
Ownership: PV  
Use: PV  
Elevation: G  
Telephone: 513/367-0207

**HUBBARD**

Truck World Heliport  
7010 Truck World Boulevard  
Lat. Long.  
Service:  
Size: 75' x 75' asphalt  
Ownership: PV  
Use: PV  
Elevation: G  
Telephone: 216/534-1157

**HURON**

Sawmill Creek Heliport  
2401 Cleveland Road West  
Lat. Long.  
Service:  
Size: 100' x 100' turf  
Ownership: PV  
Use: PV  
Elevation: G  
Telephone: 419/433-5402

**INDIAN HILL**

Gallenstein Heliport  
7187 Given Road  
Lat. 39-11-20 Long. 084-19-48  
Service:  
Size: 600' x 600'  
Ownership: PV  
Use: PV  
Elevation: G  
Telephone: 513/891-5911

**INDIAN HILL**

Mays Helistop  
1 Mile Southeast Of City  
Lat. 39-13-00 Long. 084-21-00  
Service:  
Size: 200' x 200'  
Ownership: PV  
Use: PV  
Elevation: G  
Telephone: 513/793-2166

**JOHNSTOWN**

Braeburn  
5564 Mink Street  
Lat. Long.  
Service:  
Size: 50' x 50' turf  
Ownership: PV  
Use: PV  
Elevation: G  
Telephone: 614/967-5177

**LANCASTER**

Ponderosa West  
3155 Lancaster - Kirkersville  
Road  
Lat. Long.  
Service:  
Size: 60' x 60' concrete  
Ownership: PV  
Use: P  
Elevation: V  
Telephone: 614/967-5177

**LEBANON**

Brownies Lebanon Heliport  
2340 Lebanon Road  
Lat. 39-23-48 Long. 084-12-30  
Navaid: F 117.300 045.32.6  
Cincinnati  
Service: M.L.  
Fuels:  
Size: 30' x 30'  
Ownership: PV  
Use: PU  
Elevation: G  
Telephone: 513/932-6874  
Radio Freq. UHF:  
VHF: F 122.800

**LEBANON**

District Nr 8 Heliport  
3 Miles West Of City  
Lat. 39-25-00 Long. 084-17-00  
Service:  
Size: 150' x 100'  
Ownership: PU  
Use: PV  
Elevation: G  
Telephone: 513/932-3030

**LEBANON**

Ohio Department Of  
Transportation District 8  
P O Box 272  
Lat. Long.  
Service:  
Size: 100' x 150' turf  
Ownership: SG  
Use: PV  
Elevation: G  
Telephone: 513/932-3030

**LEXINGTON**

Mid Ohio Heliport  
Lexington - Steam Corners Road  
Lat. Long.  
Service:  
Size: PV  
Ownership: PV  
Use: PV  
Elevation: G  
Telephone: 000/000-0000

**LEXINGTON**

Mullet Heliport  
1591 West Hanley Road  
Lat. Long.  
Service:  
Size: 10' x 10' concrete  
Ownership:  
Use:  
Elevation: G  
Telephone: 419/884-2838

**LEXINGTON**

Shea  
330 East Main Street  
Lat. Long.  
Service:  
Size: 40' x 40' turf  
Ownership: PV  
Use: PV  
Elevation: G  
Telephone: 419/884-3833

# OHIO

## LIMA

Ohio DOT District No 1 Heliport  
2100 North West Street, 2 Miles  
North Of City  
Lat. 40-46-00 Long. 084-06-00  
Service:  
Size: 50' x 50' asphalt  
Ownership: PU  
Use: PV  
Elevation: G  
Telephone: 419/222-9055

## LIMA

South Ohio Metcalf Street Heliport  
1150 South Metcalf Street  
Lat. Long.  
Service:  
Size: 50' x 50' asphalt  
Ownership: PV  
Use: PV  
Elevation: G  
Telephone: 419/226-2376

## LUCAS

Eilenfeld Heliport  
Rt. #1  
Lat. Long.  
Service:  
Size: 40' x 60' concrete  
Ownership: PV  
Use: PV  
Elevation: G  
Telephone: 419/892-2091

## MANSFIELD

AU Heliport  
1 Mile Northwest Of City  
Lat. 40-46-00 Long. 082-34-00  
Service:  
Size: 200' x 200'  
Ownership: PV  
Use: PV  
Elevation: G  
Telephone: 419/529-3212

## MANSFIELD

Gransan Heliport  
440 South Illinois Avenue  
Lat. Long.  
Service:  
Size: 25' x 25' cinders  
Ownership: PV  
Use: PV  
Elevation: G  
Telephone: 419/526-4440

## MANSFIELD

Lahm #2 Heliport  
Route 1, Harrington Memorial  
Road 44903  
Lat. 40-48-45 Long. 082-30-45  
Navaid: MFD F 108.800  
136/05.1  
Service:  
Size:  
Ownership: LG  
Use: PU  
Elevation: G  
Telephone: 419/522-2191  
Radio Freq. UHF:  
VHF: F 119.250

## MANSFIELD

Manairco Heliport  
P O Box 111  
Lat. Long.  
Service:  
Size: 25' x 25' turf  
Ownership: PV  
Use: PV  
Elevation: G  
Telephone: 419/524-2121

## MANSFIELD

Mansfield Bahl Helistop  
961 Parls Avenue West  
Lat. 40-45-00 Long. 082-33-00  
Service:  
Size: 25' x 25'  
Ownership: PV  
Use: PV  
Elevation: G  
Telephone: 513/243-7859

## MANSFIELD

Mansfield Lahm Heliport  
Route 1, 1895 Harrington  
Memorial Road 44903  
Lat. 40-48-59 Long. 082-30-47  
Navaid: F 108.800 134/04.9  
Mansfield  
Service:  
Size:  
Ownership: LG  
Use: PU  
Elevation: G  
Telephone: 419/522-2191  
UHF:  
Radio Freq. VHF: F 119.250

## MANSFIELD

Richland Co. Sheriff's Heliport  
55 East 2nd Street  
Lat. 40-45-00 Long. 082-30-00  
Service:  
Size: 100' x 50' concrete  
Ownership: LG  
Use: PV  
Elevation: R  
Telephone: 419/524-2412

## MANSFIELD

Richland Heliport  
Harrington Memorial Road  
Lat. Long.  
Service:  
Size: 100' x 100' asphalt  
Ownership: PV  
Use: PV  
Elevation: G  
Telephone: 419/524-4261

## MANSFIELD

Westbrook Country Club  
1098 Springmill Road  
Lat. Long.  
Service:  
Size: 75' x 75' asphalt  
Ownership: PV  
Use: P  
Elevation: V  
Telephone: 419/747-4321

## MARIETTA

Ohio DOT District 10 East  
Heliport  
Muskingum Drive, 1 Mile East Of  
City  
Lat. 39-25-00 Long. 081-25-00  
Service:  
Size: 75' x 75' asphalt  
Ownership: PU  
Use: PV  
Elevation: G  
Telephone: 614/373-0536

## MARION

Sheriff's Heliport  
889 Marion Willaimsport Road  
Lat. Long.  
Service:  
Size:  
Ownership: SD  
Use: PV  
Elevation: G  
Telephone:

## MASSILLON

Gainey Heliport  
1900 Erie Road  
Lat. 40-49-05 Long. 081-31-26  
Service:  
Size: 24' x 24'  
Ownership: PV  
Use: PV  
Elevation: G  
Telephone: 216/837-2427

## MASSILLON

Massillon Municipal Helistop  
3rd And Agathon  
Lat. 40-48-00 Long. 082-28-00  
Service:  
Size: 50' x 50'  
Ownership: LG  
Use: PU  
Elevation: G  
Telephone: 216/833-8548

## MASSILLON

Midwestern Heliport  
915 Oberlin Road 44646  
Lat. 40-46-41 Long. 080-32-05  
Navaid: BSV F 112.400  
298/05.0  
Service:  
Size: 100' x 100'  
Ownership: PV  
Use: PV  
Elevation: G  
Telephone: 216/837-4203  
Radio Freq. UHF:  
VHF: F 121.050

## MASSILLON

Muni Helipad 8  
54 First Street, SE 44646  
Lat. 40-47-55 Long. 081-31-42  
Navaid: F112.400 313/05.2  
Briggs  
Service: M  
Fuels:  
Size:  
Ownership: PV  
Use: PU  
Elevation: G  
Telephone: 216/837-4203  
Radio Freq. UHF:  
VHF: F 121.050

**MASSILLON**

Tripodi Heliport  
8345 Beatty, N.W.  
Lat. 40-51-00 Long. 084-30-00  
Service:  
Size: 24' x 24'  
Ownership: PV  
Use: PV  
Elevation: G  
Telephone:

**MONTGOMERY**

Mays Helistop  
8905 Spooky Ridge Lane 45242  
Lat. 39-07-21 Long. 084-24-36  
Service: F  
Size: 100' x 100'  
Ownership: PV  
Use: PV  
Elevation: G  
Telephone: 513/321-4600

**NORTH OLMSTEAD**

Back Achers Heliport  
25575 Butternut Ridge 44070  
Lat. Long.  
Service:  
Size: 400' x 100'  
Ownership: PV  
Use: PV  
Elevation: G  
Telephone: 216/777-4025

**MAUD**

Tri State Excavator Helistop  
7908 Cincinnati-Dayton Road  
Lat. 39-21-00 Long. 084-23-00  
Service:  
Size: 30' x 30'  
Ownership: PV  
Use: PV  
Elevation: G  
Telephone:

**MORELAND HILLS**

Golf Course Heliport  
Moreland Hills Country Club  
Lat. Long.  
Service:  
Size: 90' x 90' turf  
Ownership: PV  
Use: PV  
Elevation: G  
Telephone: 216/267-3711

**NORWALK**

Valley View Heliport  
2045 Washington Road  
Lat. Long.  
Service:  
Size: 50' x 50' asphalt  
Ownership: PV  
Use: PV  
Elevation: G  
Telephone: 419/668-0409

**MIDDLEBURG HEIGHTS**

Erick Heliport  
7650 West 130th Street  
Lat. Long.  
Service:  
Size: 250' x 390' turf  
Ownership: PV  
Use: P  
Elevation: V  
Telephone: 216/886-5711

**MORELAND HILLS**

Jackson Road  
Jackson Road & Rt. 91  
Lat. Long.  
Service:  
Size: 200' x 200' turf  
Ownership: PV  
Use: P  
Elevation: V  
Telephone: 216/267-3711

**OLMSTEAD FALLS**

Olmstead Falls Fire Department  
Heliport  
Bagley Road & Maple Way  
Lat. Long.  
Service:  
Size:  
Ownership: LG  
Use: EM  
Elevation: G  
Telephone:

**MIDDLETOWN**

Coca Cola Heliport  
University & Roosevelt  
Boulevards  
Lat. 39-35-05 Long. 084-23-43  
Service:  
Size: 50' x 300'  
Ownership: PV  
Use: PV  
Elevation: G  
Telephone:

**NEW PHILADELPHIA**

Joy Plant Heliport  
338 South Broadway  
Lat. Long.  
Service:  
Size: 50' x 50' asphalt  
Ownership: PV  
Use: P  
Elevation: V  
Telephone: 216/339-1111

**OREGON**

Fondessy Enterprises Heliport  
876 Otter Creek Road  
Lat. Long.  
Service:  
Size: 100' x 100'  
concrete  
Ownership: PV  
Use: PV  
Elevation: G  
Telephone: 419/726-1521

**MILLERSBURG**

Millersburg Police Aux. Helistop  
Walnut Street  
Lat. Long.  
Service:  
Size: 250' x 150'  
Ownership: PD  
Use: EM  
Elevation: G  
Telephone:

**NEW PHILADELPHIA**

Ohio Department Of  
Transportation District II  
West High Avenue  
Lat. Long.  
Service:  
Size: 75' x 75' asphalt  
Ownership: PV  
Use: PV  
Elevation: G  
Telephone: 216/343-5531

**OREGON**

S.P.P.C. Heliport  
1600 Woodville Road  
Lat. Long.  
Service:  
Size: 150' x 225'  
concrete  
Ownership: PV  
Use: P  
Elevation: V  
Telephone: 419/691-3561

**MONTGOMERY**

Burdorf Heliport  
Lat. Long.  
Service:  
Size:  
Ownership: PV  
Use: PV  
Elevation: G  
Telephone: 513/791-3447

**NILES**

Friedkin Industries Heliport  
643 Henry Street  
Lat. Long.  
Service:  
Size: 50' x 50' asphalt  
Ownership: PV  
Use: P  
Elevation: V  
Telephone: 216/544-0494

**OREGON**

South Ohio Heliport  
Lat. Long.  
Service:  
Size:  
Ownership: PV  
Use: P  
Elevation: V  
Telephone: 419/693-0771

# OHIO

## OREGON

Vanderosa Heliport  
6131 Bayshore Road  
Lat. Long.  
Service: Long.  
Size: 24' x 24' concrete  
Ownership: PV  
Use: PV  
Elevation: G  
Telephone: 419/698-8482

## OXFORD

Hueston Woods State Lodge  
Heliport  
SR 177 - East Of Lodge  
Lat. Long.  
Service: Long.  
Size: Long.  
Ownership: PV  
Use: PV  
Elevation: G  
Telephone: Long.

## PAINESVILLE

IRC Fibers Heliport  
750 Bacon Road  
Lat. Long.  
Service: Long.  
Size: 20' x 20' concrete  
Ownership: PV  
Use: PV  
Elevation: G  
Telephone: 216/944-7500

## PENNSVILLE

Pennsville Heliport  
Penn & Washington Streets  
43770  
Lat. 39-34-23 Long. 081-51-18  
Navaid: ZZV F 111.400  
175/23.0  
Service: Long.  
Size: 30' x 30' turf  
Ownership: PV  
Use: PU  
Elevation: G  
Telephone: 614/557-3692

## PEPPER PIKE

V.J.S. Heliport  
3007 Kersdale Road  
Lat. Long.  
Service: Long.  
Size: 80' diameter turf  
Ownership: PV  
Use: PV  
Elevation: G  
Telephone: 216/241-6672

## PERRYSBURG

Perrysburg Welded Heliport  
26933 Eckel Road  
Lat. Long.  
Service: Long.  
Size: 95' x 50' concrete  
Ownership: PV  
Use: PV  
Elevation: G  
Telephone: 419/874-3548

## PIQUA

Fry Heliport  
10328 Hardin 45356  
Lat. 40-11-22 Long. 084-15-25  
Navaid: 000/00.0 .E  
Service: Long.  
Size: 100' x 100'  
Ownership: PV  
Use: PV  
Elevation: G  
Telephone: 513/773-3613

## PORTSMOUTH

Shawnee State Lodge Heliport  
Box 68 Star Route  
Lat. 38-44-33 Long. 083-12-11  
Navaid: F 112.800 301/12.0  
York  
Service: Long.  
Size: York  
Ownership: SG  
Use: PU  
Elevation: G  
Telephone: 614/858-4561

## PUT IN BAY

AU Heliport  
Perry's Monument National Park  
Lat. Long.  
Service: Long.  
Size: 150' x 200' turf  
Ownership: PV  
Use: PV  
Elevation: G  
Telephone: 419/285-4701

## RAVENNA

Ohio DOT District 4 Office  
Heliport  
705 Oakwood Street, 1 Mile  
Northwest Of City  
Lat. 41-09-00 Long. 081-15-00  
Service: Long.  
Size: 125' x 220' asphalt  
Ownership: PU  
Use: PV  
Elevation: G  
Telephone: 216/297-0801

## RICHVILLE

Thomas Heliport  
Lat. 40-44-53 Long. 081-29-27  
Navaid: BSV F 112.400  
285/02.7  
Service: Long.  
Size: 20' x 20' concrete  
Ownership: PV  
Use: PU  
Elevation: G  
Telephone: 216/477-4835

## SAVANNAH

Vogel Heliport  
40 Bailey Street  
Lat. Long.  
Service: Long.  
Size: 100' x 100' turf  
Ownership: PV  
Use: PV  
Elevation: G  
Telephone: 419/962-4473

## SHARON CENTER

Ruhlin Heliport  
SH-94  
Lat. Long.  
Service: M  
Fuels: Long.  
Size: 15' x 15'  
Ownership: PV  
Use: PV  
Elevation: G  
Telephone: Long.

## SHARONVILLE

Keeler Heliport  
11411 Mosteller Road  
Lat. Long.  
Service: Long.  
Size: 20' x 20' gravel  
Ownership: PV  
Use: PV  
Elevation: G  
Telephone: 614/486-5211

## SHARONVILLE

Valley Asphalt Heliport  
11641 Mosteller Road  
Lat. Long.  
Service: Long.  
Size: 225' x 257' turf  
Ownership: PV  
Use: PV  
Elevation: G  
Telephone: 513/771-0820

## SIDNEY

Ohio DOT Heliport  
1001 St.Mary's Avenue, 1 Mile  
Northwest Of City  
Lat. 40-18-00 Long. 084-10-00  
Service: Long.  
Size: 50' x 50' turf  
Ownership: PV  
Use: PV  
Elevation: G  
Telephone: 513/492-1141

## SOUTH POINT

McSweeney Heliport  
Solida Road  
Lat. Long.  
Service: Long.  
Size: 50' x 50' turf  
Ownership: PV  
Use: PV  
Elevation: G  
Telephone: 614/894-3353

## SPRING VALLEY

Spring Valley Heliport  
1465 Park Place  
Lat. Long.  
Service: Long.  
Size: 25' x 25' concrete  
Ownership: PV  
Use: PV  
Elevation: G  
Telephone: 513/254-8444

**SPRINGBORO**

Gariand Heliport  
990 Lower Springboro Road  
Lat. Long.  
Service:  
Size: 100' x 100' asphalt  
Ownership:  
Use:  
Elevation: G  
Telephone: 513/748-0990

**SUNBURY**

Buckeye Heliport  
250 Dent Road  
Lat. Long.  
Service:  
Size: 150' x 160' turf  
Ownership: PV  
Use: PV  
Elevation: G  
Telephone: 614/965-1984

**TARLTON**

Mildon Heliport  
11745 Chill-Lan Road  
Lat. Long.  
Service:  
Size: 75' x 75' turf  
Ownership: PV  
Use: PV  
Elevation: G  
Telephone: 614/969-4073

**THORNVILLE**

Helicopter I Heliport  
S.R.188  
Lat. Long.  
Service:  
Size: 125' x 125' turf  
Ownership: PV  
Use: PV  
Elevation: G  
Telephone: 614/246-6331

**TIPP CITY**

T-Birds Heliport  
Lat. 39-57-00 Long. 084-10-00  
Service:  
Size:  
Ownership: PV  
Use: PV  
Elevation: G  
Telephone:

**TOLEDO**

Dana Heliport  
4500 Dorr Street  
Lat. Long.  
Service:  
Size:  
Ownership: PV  
Use: PV  
Elevation: G  
Telephone:

**TOLEDO**

Millside Lodge Heliport  
P O Box 1035  
Lat. Long.  
Service:  
Size: 200' x 200' turf  
Ownership: PV  
Use: PV  
Elevation: G  
Telephone: 419/247-0112

**TOLEDO**

Scott Park Heliport  
99 Fearing Boulevard  
Lat. Long.  
Service:  
Size: 380' x 261' turf  
Ownership: PV  
Use: PV  
Elevation: G  
Telephone: 419/382-3407

**TOLEDO**

Seagate Helistop  
One Seagate 43666  
Prior Permission Required  
Lat. 41-39-17 Long. 083-31-49  
Navaid: VWV F 113.100  
023/12.7  
Service:  
Fuels:  
Size: 50' x 50'  
Ownership: PU  
Use: PU  
Elevation: R  
Telephone: 419/247-9658  
Radio Freq. UHF:  
VHF: F 126.100

**TROY**

Trojan Heliport  
605 East Dakota Street 45373  
Lat. 39-50-00 Long. 083-50-00  
Service:  
Size: 110' x 140'  
Ownership: PV  
Use: PV  
Elevation: G  
Telephone: 513/335-8311

**UPPER ARLINGTON**

Fishel Heliport  
1170 Kinneau Road  
Lat. Long.  
Service:  
Size: 20' x 20' concrete  
Ownership: PV  
Use: PV  
Elevation: G  
Telephone: 614/486-5211

**VANDALIA**

Gerdes Heliport  
I-70 And I-75, 8200 Seagraves  
Lat. Long.  
Service:  
Size: 40' x 40'  
Ownership: PV  
Use: PV  
Elevation: G  
Telephone:

**WALBRIDGE**

Railway Stop Heliport  
28818 Tracy Road  
Lat. Long.  
Service:  
Size: 50' x 50' turf  
Ownership: PV  
Use: PV  
Elevation: G  
Telephone: 419/666-8586

**WAYNESVILLE**

Bell Heliport  
5424 Utica Road  
Lat. Long.  
Service:  
Size: 100' x 165' turf  
Ownership: PV  
Use: PV  
Elevation: G  
Telephone:

**WESTLAKE**

Ken Air Heliport  
1000 Crocker Road 44145  
Lat. 41-28-33 Long. 081-57-03  
Navaid: DJB F 113.600  
063/14.3  
Service:  
Fuels:  
Size: 100' x 100' turf  
Ownership: PV  
Use: PU  
Elevation: G  
Telephone: 216/871-1000  
Radio Freq. UHF:  
VHF: F 127.850

**WHITEHALL**

Foster A. Lane Heliport  
West Side Of Big Walnut River,  
900 Fairway Boulevard  
Lat. Long.  
Service:  
Size: 75' circle  
Ownership: PV  
Use: PV  
Elevation: G  
Telephone:

**WILMINGTON**

Quail Lakes Heliport  
2817 U.S. #22 East 45177  
Lat. 39-27-17 Long. 083-46-53  
Navaid: MXQ F 112.900  
032/03.4  
Service:  
Fuels:  
Size: 30' x 30' concrete  
Ownership: PV  
Use: PV  
Elevation: G  
Telephone: 513/382-5533  
Radio Freq. UHF:  
VHF: F 122.800

**WILMINGTON**

Schweller Heliport  
7006 U.S. 68 North  
Lat. Long.  
Service:  
Size: 30' diameter  
concrete  
Ownership: PV  
Use: P  
Elevation: V  
Telephone: 513/486-4676

# OHIO

## WINDHAM

Carpenter Heliport  
9971 S.R. 82  
Lat. Long.  
Service:  
Size: 500' x 100'  
concrete  
Ownership:  
Use:  
Elevation:  
Telephone: 216/326-2766

## WINTERSVILLE

ARC Helistop  
201 Luray Drive  
Lat. Long.  
Service:  
Size:  
Ownership: PV  
Use: PV  
Elevation: G  
Telephone:

## WOODSFIELD

Woodsfield Heliport  
1 Mile Southeast Of City  
Lat. 39-45-00 Long. 081-08-00  
Service:  
Size: 100' x 50'  
Ownership: PV  
Use: PV  
Elevation: G  
Telephone:

## WORTHINGTON

Worthington Industries Heliport  
1205 Dearborn Drive  
Lat. Long.  
Service:  
Size: 60' x 60' concrete  
Ownership: PV  
Use: PV  
Elevation: G  
Telephone: 614/438-3210

## YOUNGSTOWN

Blue Sky Heliport  
1337 Virginia Trail  
Lat. Long.  
Service:  
Size: 50' x 50' turf  
Ownership: PV  
Use: PV  
Elevation: G  
Telephone: 216/544-0494

## YOUNGSTOWN

Youngstown Municipal Airport  
Lat. 41-15-28 Long. 080-40-34  
Service:  
Size: 300' paved over-  
runs  
Ownership: LG  
Use: PV  
Elevation: G  
Telephone:

## ZANESVILLE


Holiday Inn Heliport  
4645 East Pike 43701  
Lat. 39-37-53 Long. 081-54-28  
Navaid: ZZV F 111.400  
329.01.7  
Service:  
Size: 75' x 75' turf  
Ownership: PV  
Use: PU  
Elevation: G  
Telephone: 614/453-0771  
Radio Freq. UHF:  
VHF: F 123.600

## ZANESVILLE

Petro Helicopter Heliport  
4900 Boggs Road  
Lat. Long.  
Service:  
Size: 12' x 12' concrete  
Ownership: PV  
Use: PV  
Elevation: G  
Telephone: 614/454-3148

## ZANESVILLE

Shelly And Sands Heliport  
South River Road  
Lat. Long.  
Service:  
Size: 20' x 20' concrete  
Ownership: PV  
Use: PV  
Elevation: G  
Telephone: 614/453-0721



The convenient Seagate rooftop public use helistop in downtown Toledo, Ohio. (Prior Permission Requested) (Heliport Systems, Inc.)

**ARDMORE**

Ardmore Downtown Heliport  
 Lat. 34-08-00 Long. 097-07-00  
 Service: F,L,RE  
 Fuels:  
 Size: 80' x 80'  
 Ownership: PU  
 Use: PU  
 Elevation: G  
 Telephone: 405/226-3778

**BROKEN BOW**

Broken Bow Helipad  
 Lat. 34-01-00 Long. 094-45-00  
 Service: F  
 Fuels:  
 Size:  
 Ownership: LG  
 Use: PU  
 Elevation: G  
 Telephone: 405/584-2138

**EDMOND**

Oklahoma National Guard  
 Heliport  
 Lat. Long.  
 Service:  
 Size: 100' x 100'  
 Ownership: US  
 Use: PV  
 Elevation: G  
 Telephone: 405/341-0901

**OKLAHOMA CITY**

Fairground Heliport  
 333 Gordon Cooper Boulevard  
 Lat. 35-28-00 Long. 097-34-00  
 Service:  
 Size: 50' x 48'  
 Ownership: LG  
 Use: PU  
 Elevation: G  
 Telephone: 405/681-5311

**OKLAHOMA CITY**

Governors Heliport  
 3 Miles Northeast Of City  
 Lat. 35-29-00 Long. 097-29-00  
 Service: M,L  
 Fuels:  
 Size: 110' x 110'  
 Ownership: SG  
 Use: PV  
 Elevation: G  
 Telephone: 405/521-2377

**OKLAHOMA CITY**

Jernigan Drilling Heliport  
 Lat. 35-28-00 Long. 097-43-00  
 Service:  
 Size: 25' x 25'  
 Ownership: PV  
 Use: PV  
 Elevation: G  
 Telephone: 405/840-1585

**OKLAHOMA CITY**

KWTV Heliport  
 7401 North Kelly, Adj Northeast  
 Of City  
 Lat. 35-33-00 Long. 097-30-00  
 Service:  
 Size: 150' x 150'  
 Ownership: PV  
 Use: PV  
 Elevation: G  
 Telephone: 405/843-6641

**OKLAHOMA CITY**

OPUBCO Heliport  
 Lights on Request  
 Lat. 35-28-00 Long. 097-31-00  
 Service:  
 Size: 97' x 97'  
 Ownership: PV  
 Use: PV  
 Elevation: R  
 Telephone: 405/685-7121

**OKLAHOMA CITY**

University of Oklahoma Health  
 and Sciences Center  
 Northeast 8th Street & Stonewall  
 Street  
 Lat. Long.  
 Service: L,M  
 Fuels:  
 Size: 60' x 60' paved  
 Ownership: SG  
 Use: PU  
 Elevation: G  
 Telephone: 405/271-2000

**TULSA**

Tulsa Downtown Airpark/Heliport  
 Lat. Long.  
 Service: F,L,RE  
 Fuels:  
 Size: 60' x 260'  
 Ownership: PV  
 Use: PU  
 Elevation: G  
 Telephone: 918/425-1319

**YUKON**

Surrey Hills Golf Club Heliport  
 10300 Surrey Hills Boulevard  
 Lat. 38-35-00 Long. 097-43-00  
 Service:  
 Size: 75' x 75'  
 Ownership: PV  
 Use: PU  
 Elevation: G  
 Telephone: 405/373-2471

# OREGON

## ADAMS

Davis Heliport  
Lat. 45-46-00 Long. 118-33-00  
Service:  
Size: 20' x 15'  
Ownership: PV  
Use: PV  
Elevation: G  
Telephone: 503/566-3563

## BEAVERTON

Floating Point Systems Heliport  
3601 Southwest Murray  
Boulevard  
Lat. Long.  
Ownership: PV  
Use: PV  
Elevation: G  
Telephone: 503/641-3151

## BROOKINGS

Garvins Heliport  
Lat. 42-04-00 Long. 124-17-00  
Service:  
Size: 100' x 100'  
Ownership: PV  
Use: PV  
Elevation: G  
Telephone: 303/469-2241

## BROOKS

Rotors West Heliport  
1 Mile West Of Brooks  
Lat. Long.  
Service:  
Size:  
Ownership: PV  
Use: PV  
Elevation: G  
Telephone: 503/390-2975

## CENTRAL POINT

Erickson Air-Crane Company  
Heliport  
P O Box 3274  
Lat. Long.  
Service:  
Size: 300' x 300'  
Ownership: PV  
Use: PV  
Elevation: G  
Telephone: 503/664-5544

## COBURG

Pape Brothers Heliport  
Lat. Long.  
Service:  
Size: 100' x 100'  
Ownership: PV  
Use: PV  
Elevation: G  
Telephone: 503/342-1234

## COOS BAY

Westlog Heliport  
Lat. 43-19-00 Long. 124-11-00  
Service:  
Size: 50' x 40'  
Ownership: PV  
Use: PV  
Elevation: G  
Telephone: 503/267-4715

## CRESWELL

Mazama Timber Pad  
33662 East Park Drive  
Lat. 43-55-00 Long. 123-00-00  
Service:  
Size: 400' x 300'  
Ownership: PV  
Use: PV  
Elevation: G  
Telephone: 503/895-2151

## ENTERPRISE

Irby's Flying "I" Ranch Heliport  
Lat. 45-26-00 Long. 117-21-00  
Service:  
Size: 75' x 75'  
Ownership: PV  
Use: PV  
Elevation: G  
Telephone: 503/426-4680

## EUGENE

Bohemia Inc. Heliport  
Roof At 2280 Oakmont Way In  
Northeast Eugene  
Lat. Long.  
Service: F,L  
Fuels:  
Size: 20' x 20'  
Ownership: PV  
Use: PV  
Elevation: R  
Telephone: 503/342-6262

## EUGENE

Heli-Jet Heliport  
West Edge Of Eugene  
Lat. Long.  
Service:  
Size:  
Ownership: PV  
Use: PV  
Elevation:  
Telephone: 503/461-0310

## FOSSIL

Fossil Forestry Heliport  
5 Miles Southeast Of Fossil  
Lat. Long.  
Service:  
Size:  
Ownership: SG  
Use: PV  
Elevation: G  
Telephone: 503/378-2373

## GRANTS PASS

Inland Helicopters Heliport  
Mobile Operator JP 39787  
Lat. 42-28-00 Long. 123-19-00  
Service:  
Size: 40' x 40'  
Ownership: PV  
Use: PU  
Elevation: G  
Telephone:

## HILLSBORO

Danielson Heliport  
1040 N.E. 25th Street  
Lat. Long.  
Service:  
Size: 100' x 50'  
Ownership: PV  
Use: PV  
Elevation: G  
Telephone: 503/648-4727

## HILLSBORO

Teufel's Farm Stop Heliport  
Lat. 45-30-00 Long. 122-58-00  
Service:  
Size: 50' x 40' turf  
Ownership: PV  
Use: PV  
Elevation: G  
Telephone: 503/648-8551

## HILLSBORO

West Way Industrial Park Heliport  
Lat. Long.  
Service:  
Size: 60' x 40'  
Ownership: PV  
Use: PV  
Elevation: G  
Telephone: 503/649-5628

## HOOD RIVER

United Telephone System Heliport  
Lat. 45-42-00 Long. 121-31-00  
Service:  
Size: 70' x 70'  
Ownership: PV  
Use: PV  
Elevation: G  
Telephone: 503/386-6555

## ISLAND CITY

Rambling Rotors Heliport  
Lat. 45-19-00 Long. 118-02-00  
Service: F  
Fuels:  
Size: 250' x 200'  
Ownership: PV  
Use: PU  
Elevation: G  
Telephone: 503/963-5644

## JUNCTION CITY

Meadow View Heliport  
29484 Meadow View Road  
Lat. Long.  
Service:  
Size: 185' x 130'  
Ownership: PV  
Use: PV  
Elevation: G  
Telephone: 503/688-4777

## LAGRANDE

Lagrande District Office Heliport  
South Edge Of Lagrande  
Lat. Long.  
Service:  
Size:  
Ownership: SG  
Use: PV  
Elevation:  
Telephone: 503/378-2373

## MCMINNVILLE

Evergreen Helicopters Airport  
Heliport  
Lat. Long.  
Service: RE  
Fuels:  
Size: 300' x 300'  
Ownership: PV  
Use: PU  
Elevation: G  
Telephone: 800/547-3111



**MEDICAL SPRINGS**

Boulder Park Resort Heliport  
 Lat. 45-04-00 Long. 117-24-00  
 Service:  
 Size: 80' x 80'  
 Ownership: PV  
 Use: PV  
 Elevation: G  
 Telephone:

**MERLIN**

Hendershot's Heliport  
 Lat. 42-08-00 Long. 123-27-00  
 Service:  
 Size: 50' x 50' turf  
 Ownership: PV  
 Use: PV  
 Elevation: G  
 Telephone:

**METALIUS**

Ivan Flats Heliport  
 Lat. 44-37-00 Long. 121-16-00  
 Service:  
 Size: 60' x 60'  
 Ownership: PV  
 Use: PV  
 Elevation: G  
 Telephone: 503/226-8820

**MILLINGTON**

Westlog Heliport  
 3 Miles South Of Coos Bay  
 Lat. Long.  
 Ownership: PV  
 Use: PV  
 Elevation: G  
 Telephone: 503/269-5808

**MILWAUKI**

Hanna Industries Heliport  
 2000 Harvester Drive  
 Lat. Long.  
 Service:  
 Size:  
 Ownership: PV  
 Use: PV  
 Elevation:  
 Telephone: 503/659-0361

**MOLLALA**

Clackamas-Marion Oregon State  
 Forestry Department  
 Lat. Long.  
 Service:  
 Size:  
 Ownership: SG  
 Use: PV  
 Elevation: G  
 Telephone: 503/829-2216

**NEWBERG**

Sportsman Airpark Heliport  
 Airport  
 Lat. 45-18-00 Long. 122-57-00  
 Service:  
 Size:  
 Ownership: PV  
 Use: PV  
 Elevation: G  
 Telephone: 503/538-2134

**NEWPORT**

Agate Beach Heliport  
 3 Miles North Of City Center  
 Lat. Long.  
 Service:  
 Size:  
 Ownership: PV  
 Use: PV  
 Elevation: G  
 Telephone: 503/641-3151

**NORTH BEND**

Menasha Pad  
 Box 588, Adj. Northeast Of City  
 Lat. 43-24-00 Long. 124-13-00  
 Service:  
 Size: 80' x 20'  
 Ownership: PV  
 Use: PV  
 Elevation: G  
 Telephone: 503/756-1193

**OREGON CITY**

Clackamas County Redsoils  
 Heliport  
 South Edge Of Oregon City  
 Lat. 45-20-00 Long. 122-35-00  
 Service:  
 Size: 270' x 175'  
 Ownership: PV  
 Use: EM  
 Elevation: G  
 Telephone: 503/655-8613

**PENDLETON**

Lifeguard III Heliport  
 Lat. Long.  
 Service:  
 Size:  
 Ownership: PV  
 Use: PV  
 Elevation:  
 Telephone: 503/963-5644

**PENDLETON**

Sawawsh Heliport  
 Lat. 45-35-00 Long. 118-19-00  
 Service:  
 Size: 50' x 50'  
 Ownership: PV  
 Use: PV  
 Elevation: G  
 Telephone: 503/276-1189

**PORTLAND**

Flamingo Motel Heliport  
 9727 Northeast Sandy Boulevard  
 Lat. 45-33-00 Long. 122-34-00  
 Service: L  
 Fuels:  
 Size: 50' x 40'  
 Ownership: PV  
 Use: PV  
 Elevation: R  
 Telephone: 503/255-1400

**PORTLAND**

Hanna Industries Heliport  
 Adj North Of City  
 Lat. 45-27-00 Long. 122-38-00  
 Service:  
 Size: 46' x 46' asphalt  
 Ownership: PV  
 Use: PV  
 Elevation: G  
 Telephone: 503/288-5829

**PORTLAND**

Hessell Tractor Heliport  
 Adj North Of City  
 Lat. 45-35-00 Long. 122-39-00  
 Service:  
 Size: 40' x 40'  
 Ownership: PV  
 Use: PV  
 Elevation: R  
 Telephone: 503/289-1103

**PORTLAND**

Hoffman East Side Yard Heliport  
 Lat. 45-53-00 Long. 122-34-00  
 Service:  
 Size: 50' x 50'  
 Ownership: PV  
 Use: PV  
 Elevation: G  
 Telephone: 503/221-8800

**PORTLAND**

KATU Heliport  
 2153 Northeast Sandy  
 Lat. Long.  
 Service:  
 Size:  
 Ownership: PV  
 Use: PV  
 Elevation:  
 Telephone: 503/231-4260

**PORTLAND**

Oak Hill Heliport  
 7941 S.E. Johnson Creek  
 Boulevard  
 Lat. Long.  
 Service: L  
 Fuels:  
 Size: 80' x 80'  
 Ownership: PV  
 Use: PV  
 Elevation: G  
 Telephone: 503/777-4861

**PORTLAND**

PGE Service Heliport  
 3700 Southeast 17th Avenue  
 Lat. Long.  
 Service:  
 Size:  
 Ownership: PV  
 Use: PV  
 Elevation:  
 Telephone: 503/226-8820

**PORTLAND**

PGE Station L Heliport  
 1510 Southeast Water Avenue  
 Lat. Long.  
 Service:  
 Size:  
 Ownership: PV  
 Use: PV  
 Elevation:  
 Telephone: 503/226-8820

**PORTLAND**

PGE Willamette Center Heliport  
 121 Southwest Salmon, 1 Mile  
 North Of City  
 Lat. Long.  
 Service: M.L  
 Fuels:  
 Size:  
 Ownership: PV  
 Use: PV  
 Elevation: R  
 Telephone: 503/226-8820

# OREGON

## PORTLAND

Portland Auto Port Heliport  
123 Southwest Jefferson 97201  
Prior Permission Requested  
Lat. 45-30-00 Long. 122-40-00  
Service:  
Size: 70' x 70' concrete  
Ownership: PV  
Use: PV  
Elevation: R  
Telephone: 503/796-7240

## PORTLAND

Town Concrete Pipe Company  
Heliport  
Lat. 45-34-00 Long. 122-39-00  
Service:  
Size: 50' x 50' asphalt  
Ownership: PV  
Use: PV  
Elevation: G  
Telephone: 503/285-8391

## PORTLAND

Wallace Heliport  
11305 Northeast Marx Street  
Lat. Long.  
Service:  
Size:  
Ownership: PV  
Use: PV  
Elevation: G  
Telephone: 503/255-1456

## PRINEVILLE

Prineville District Office Oregon  
State Forestry  
Lat. Long.  
Service:  
Size: 50' x 40'  
Ownership: SG  
Use: PV  
Elevation: G  
Telephone: 503/378-2373

## PROGRESS

Portland G E Western Div Service  
Center Heliport  
14655 S.W. Bold Shoals Ferry  
Road  
Lat. 45-27-00 Long. 123-09-00  
Service:  
Size: 50' x 50'  
Ownership: PV  
Use: PV  
Elevation: G  
Telephone:

## RAINER

Trojan Heliport (PGE)  
Lat. 46-02-00 Long. 123-07-00  
Service:  
Size: 60' x 60' turf  
Ownership: PV  
Use: PV  
Elevation: G  
Telephone:

## SALEM

Anderson's Heliport  
P O Box 7062  
Lat. Long.  
Service:  
Size: 30' x 30'  
Ownership: PV  
Use: PV  
Elevation: G  
Telephone: 503/390-4825

## SALEM

Army National Guard Heliport  
East Side Of McNary Field  
Lat. Long.  
Service:  
Size:  
Ownership: PV  
Use: PU  
Elevation:  
Telephone: 503/378-3993

## SALEM

Capitol Mall Heliport  
Prior Permission Required  
Lat. 44-56-00 Long. 123-02-00  
Service:  
Size: 100' x 100' turf  
Ownership: SG  
Use: PV  
Elevation:  
Telephone: 503/222-1699

## SALEM

Lagrande District Office  
Oregon State Forestry  
Department, 60 State Street  
Lat. Long.  
Service:  
Size:  
Ownership: SG  
Use: PV  
Elevation: G  
Telephone: 503/378-2373

## SALEM

Steel Systems Heliport  
111 South Avenue, N.W.  
Lat. 44-55-00 Long. 123-07-00  
Service:  
Size: 50' x 15'  
Ownership: PV  
Use: PV  
Elevation: G  
Telephone: 503/371-8033

## SCAPPOOSE

Transwestern Helicopters Heliport  
Scappoose Industrial Airpark  
Lat. 45-46 Long. 122-52  
Service: WS, Maint.  
Size: 200' x 200' paved  
Ownership: PU  
Use: PU  
Elevation: G  
Telephone: 503/226-4731  
Radio Freq. Unicom 122.8

## SPRINGFIELD

Meadowview Heliport  
6 Miles North Of Eugene  
Lat. Long.  
Service:  
Size:  
Ownership: PV  
Use: PV  
Elevation:  
Telephone: 503/668-4777

## SPRINGFIELD

Saxon's Heliport  
East Edge Of Springfield  
Lat. Long.  
Service:  
Size:  
Ownership: PV  
Use: PV  
Elevation: G  
Telephone: 503/343-9316

## SWEET HOME

Linn Forestry Helipad  
Lat. Long.  
Service:  
Size:  
Ownership: SG  
Use: PV  
Elevation:  
Telephone: 503/367-6108

**ALLENTOWN**

Butz Heliport  
 Lat. 40-36-00Long. 075-33-00  
 Service: L,M,WS  
 Fuels:  
 Size: 59' diameter  
 Ownership: PV  
 Use: PV  
 Elevation: R  
 Telephone: 215/395-6871

**ALLENTOWN**

Mack Truck's Heliport  
 Lat. 40-34-00Long. 075-26-00  
 Service: L,M,WS  
 Fuels:  
 Size: 40' x 80'  
 Ownership: PV  
 Use: PV  
 Elevation: G  
 Telephone: 215/439-3761

**ALLENTOWN**

Nash Heliport  
 Lat. 40-37-00Long. 075-34-00  
 Service: M  
 Fuels:  
 Size: 32' diameter  
 Ownership: PV  
 Use: PV  
 Elevation: G  
 Telephone: 215/437-1042

**ALLENTOWN**

WSAN Heliport  
 Lat. 40-38-00Long. 075-29-00  
 Service: WS  
 Fuels:  
 Size: 60' diameter  
 Ownership: PV  
 Use: PV  
 Elevation: G  
 Telephone: 215/434-9511

**AMBLER**

Rorer-Amchem Heliport  
 Brookside Avenue 19002  
 Lat. 40-09-00Long. 075-14-00  
 Service: M,WS  
 Fuels:  
 Size: 50' x 50'  
 Ownership: PV  
 Use: PV  
 Elevation: G  
 Telephone: 215/628-1000

**BALA CYNWYD**

F.H. Wilson Heliport  
 Lat. 40-01-00Long. 075-14-00  
 Service: M,WS  
 Fuels:  
 Size: 60' diameter  
 Ownership: PV  
 Use: PV  
 Elevation: G  
 Telephone: 215/649-0400

**BALA CYNWYD**

King Heliport  
 Righters Ferry Road  
 Lat. Long.  
 Service: WS  
 Fuels:  
 Size: 200' x 200'  
 Ownership: PV  
 Use: PV  
 Elevation: G  
 Telephone: 215/885-5913

**BALA CYNWYD**

WCAU Heliport  
 Lat. Long.  
 Service: M,L,WS  
 Fuels:  
 Size: 60' diameter  
 Ownership: PV  
 Use: PV  
 Elevation: G  
 Telephone: 215/581-5510

**BEDMINISTER**

Wild Blue Yonder Farm Heliport  
 Kellers Church Road  
 Lat. 40-25-00Long. 075-11-00  
 Service: M,WS  
 Fuels:  
 Size: 65' diameter  
 Ownership: PV  
 Use: PV  
 Elevation: G  
 Telephone: 215/795-2409

**BELLE VERNON**

Gal Construction Heliport  
 4 Miles East Of City  
 Charter Service  
 Lat. 40-08-00Long. 079-47-00  
 Service: M,WS  
 Fuels:  
 Size: 25' x 25'  
 Ownership: PV  
 Use: CM  
 Elevation: G  
 Telephone: 412/929-3019

**BELLWOOD**

Mid-State Bank Opr Center  
 Heliport  
 300 South 11th Street 16617  
 Lat. 40-35-00Long. 078-19-00  
 Service: M,L,WS  
 Fuels:  
 Size: 86' diameter  
 Ownership: PV  
 Use: PV  
 Elevation: G  
 Telephone: 814/946-6694

**BERWYN**

Peco Berwyn Heliport  
 Lat. 40-04-00Long. 075-27-00  
 Service: WS  
 Fuels:  
 Size: 75' x 75'  
 Ownership: PV  
 Use: PV  
 Elevation: G  
 Telephone: 215/841-5371

**BETHLEHEM**

Bethlehem Township Vol. Fire Co.  
 E.M.S. Heliport  
 Lat. 40-41-00Long. 075-20-00  
 Service: WS  
 Fuels:  
 Size: 100' x 150'  
 Ownership: PV  
 Use: PV  
 Elevation: G  
 Telephone: 215/694-0062

**BRISTOL**

PNB Bristol Heliport  
 Lat. 40-07-00Long. 074-51-00  
 Service: WS  
 Fuels:  
 Size: 125' x 125'  
 Ownership: PV  
 Use: PV  
 Elevation: G  
 Telephone: 215/629-4107

**BROOMALL**

M.A.B. Heliport  
 Lat. 39-57-00Long. 075-21-00  
 Service:  
 Size: 60' diameter  
 Ownership: PV  
 Use: PV  
 Elevation: G  
 Telephone: 215/353-5100

**BUCKINGHAM**

Nanlyn Heliport  
 Lat. 40-21-00Long. 075-05-00  
 Service: WS  
 Fuels:  
 Size: 60' x 60'  
 Ownership: PV  
 Use: PV  
 Elevation: G  
 Telephone: 215/345-7419

**BURGETTSTOWN**

Royale Heliport  
 Lat. 40-25-00Long. 080-25-00  
 Service: F,WS  
 Fuels:  
 Size: 110' x 110'  
 Ownership: PV  
 Use: CM  
 Elevation: G  
 Telephone: 412/947-3366

**BURNSIDE**

Action Heliport  
 Lat. 40-48-00Long. 078-47-00  
 Service: M,WS  
 Fuels:  
 Size: 85' x 85'  
 Ownership: PV  
 Use: PV  
 Elevation: G  
 Telephone: 814/845-7588

**BUTZTOWN**

Posh Heliport  
 Lat. 40-39-00Long. 075-20-00  
 Service:  
 Size: 200' x 200'  
 Ownership: PV  
 Use: PV  
 Elevation: G  
 Telephone: 215/691-3800

**CANONSBURG**

Ram Construction Co. Heliport  
 Lat. 40-14-00Long. 080-10-00  
 Service:  
 Size: 60' diameter  
 Ownership: PV  
 Use: PV  
 Elevation: G  
 Telephone: 412/884-4442

**CENTER SQUARE**

Altomose Heliport  
 Lat. 40-10-00Long. 080-10-00  
 Service:  
 Size: 60' diameter  
 Ownership: PV  
 Use: PV  
 Elevation: G  
 Telephone: 215/277-3300

# PENNSYLVANIA

## CHAMBERSBURG

E.F. Goetz And Son Construction Corp. Heliport  
Lat. 39-55-00Long. 077-40-00  
Service: M,WS  
Fuels:  
Size: 60' diameter  
Ownership: PV  
Use: PV  
Elevation: G  
Telephone: 717/263-8405

## CHARLERON

Lee Norse No. 1 Heliport  
Lat. 40-08-00Long. 079-53-00  
Service: M,L,WS  
Fuels:  
Size: 100' x 100'  
Ownership: PV  
Use: PV  
Elevation: G  
Telephone: 412/489-9501

## CHESTER SPRINGS

Haig-K Heliport  
Lat. 40-04-00Long. 075-37-00  
Service: M,WS  
Fuels:  
Size: 50' x 50'  
Ownership: PV  
Use: PV  
Elevation: G  
Telephone: 215/827-7478

## COLLEGEVILLE

Worcester Heliport  
Lat. 40-11-00Long. 075-22-00  
Service: WS  
Fuels:  
Size: 32' diameter  
Ownership: PV  
Use: PV  
Elevation: G  
Telephone: 215/584-1679

## COOPERSBURG

Fleet Sales & Leasing Heliport  
Lat. Long.  
Service: L,M,WS  
Fuels:  
Size: 50' x 50'  
Ownership: PV  
Use: PV  
Elevation: G  
Telephone: 215/282-4100

## CORNWELLS HEIGHTS

Giles And Ransome Heliport  
Lat. 40-07-00Long. 074-56-00  
Service: WS  
Fuels:  
Size: 48' x 32'  
Ownership: PV  
Use: PV  
Elevation: G  
Telephone: 215/639-4300

## CORNWELLS HEIGHTS

Son's Heliport  
3 Miles North Of City  
Lat. 40-07-00Long. 074-55-00  
Service: WS  
Fuels:  
Size: 50' x 50'  
Ownership: PV  
Use: PV  
Elevation: G  
Telephone: 215/638-4755

## COUDERSPORT

Mountain Springs Heliport  
Lat. 41-26-00Long. 078-01-00  
Service:  
Size: 200' x 200'  
Ownership: PV  
Use: PV  
Elevation: G  
Telephone: 814/274-8834

## COWANVILLE

Snyder Ranch Heliport  
Lat. 40-53-00Long. 079-35-00  
Service: WS  
Fuels:  
Size: 20' x 45'  
Ownership: PV  
Use: PV  
Elevation: G  
Telephone: 412/548-8101

## DELTA

Peco Peach Botton Heliport  
Peach Botton Power Station - R.D.#2 17314  
Lat. 39-46-00Long. 076-17-00  
Service: L,M,WS  
Fuels:  
Size: 64' x 64'  
Ownership: PV  
Use: PV  
Elevation: G  
Telephone: 717/454-7014

## DEVON

Benson Heliport  
Lat. 40-01-00Long. 072-24-00  
Service:  
Size: 50' x 50'  
Ownership: PV  
Use: PV  
Elevation: G  
Telephone: 215/687-8825

## DRUMS

Drums Heliport  
No. 1 Contracting Corp Of Delaware  
Lat. 39-59-55Long. 076-01-00  
Service: M,WS  
Fuels:  
Size: 75' x 75'  
Ownership: PV  
Use: PV  
Elevation: G  
Telephone: 717/788-2579

## DRUMS

H.E.S. Co. Heliport  
Lat. Long.  
Service: M,WS  
Fuels:  
Size: 60' x 60'  
Ownership: PV  
Use: PV  
Elevation: G  
Telephone: 717/788-1127

## EBENSBURG

Kimball Heliport  
Lat. 40-29-00Long. 078-43-00  
Service: M,WS  
Fuels:  
Size: 75' x 75'  
Ownership: PV  
Use: PV  
Elevation: G  
Telephone: 814/472-7700

## ELYSBRUG

Helrick Heliport  
Lat. 40-51-00Long. 076-31-00  
Service: WS  
Fuels:  
Size:  
Ownership: PV  
Use: PV  
Elevation: G  
Telephone: 717/672-2962

## EMPORIUM

Whittimore State Heliport  
Lat. Long.  
Service: M  
Fuels:  
Size: 60' x 60'  
Ownership: SG  
Use: PV  
Elevation: G  
Telephone: 717/787-2929

## ERWINNA

Tinicum Farms Heliport  
Lat. 40-31-00Long. 075-06-00  
Service: WS  
Fuels:  
Size: 100' x 100'  
Ownership: PV  
Use: PV  
Elevation: G  
Telephone: 215/294-9270

## EXTON

Strawbridge & Clothier Heliport  
Lat. 40-02-00Long. 075-38-00  
Service: WS  
Fuels:  
Size: 70' x 70'  
Ownership: PV  
Use: PV  
Elevation: G  
Telephone: 215/629-6504

## FAIRVIEW

Melody Lane Heliport  
1 Mile South Of City  
Lat. 40-01-00Long. 080-15-00  
Service: WS  
Fuels:  
Size: 50' diameter  
Ownership: PV  
Use: PV  
Elevation: G  
Telephone: 814/474-3474

## FAIRVIEW VILLAGE

Russell Saylor Heliport  
Lat. 40-11-00Long. 075-21-00  
Service: WS  
Fuels:  
Size: 60' x 60'  
Ownership: PV  
Use: PV  
Elevation: G  
Telephone: 216/631-0400

## FLEETWOOD

Jones Heliport  
Lat. 40-29-00Long. 075-53-00  
Service: M,WS  
Fuels:  
Size: 70' x 70'  
Ownership: PV  
Use: PV  
Elevation: G  
Telephone: 215/926-3300

**FORT WASHINGTON**

Continental Bank Heliport  
 Lat. Long.  
 Service: L,M,WS  
 Fuels:  
 Size: 50' x 50'  
 Ownership: PV  
 Use: PV  
 Elevation: G  
 Telephone: 215/564-7000

**FORT WASHINGTON**

Fort Washington Heliport  
 Lat. 40-08-00Long. 075-11-00  
 Service: WS  
 Fuels:  
 Size: 100' x 60'  
 Ownership: PV  
 Use: PV  
 Elevation: G  
 Telephone: 215/628-6541

**FORT WASHINGTON**

Prudential Caho Heliport  
 Lat. 40-10-00Long. 075-09-00  
 Service: M,L,WS  
 Fuels:  
 Size: 60' x 60'  
 Ownership: PV  
 Use: PV  
 Elevation: G  
 Telephone: 215/784-2762

**FRANKLIN CENTER**

Franklin Mint Heliport  
 Lat. 39-52-00Long. 075-25-00  
 Service: M,L,WS  
 Fuels:  
 Size: 34' concrete  
 Ownership: PV  
 Use: PV  
 Elevation: G  
 Telephone: 215/459-6380

**GETTYSBURG**

Battlefield Heliport  
 Rd 1  
 Lat. 39-47-00Long. 077-15-00  
 Service: F,L,M,RE  
 Fuels:  
 Size: 50' x 53'  
 Ownership: PV  
 Use: CM  
 Elevation: G  
 Telephone: 717/334-6777

**GREENSBURG**

Sheraton-Greensburg Heliport  
 1 Mile East Of City  
 Lat. 40-18-00Long. 079-30-00  
 Service: L,M,WS  
 Fuels:  
 Size: 90' x 90'  
 Ownership: PV  
 Use: CM  
 Elevation: G  
 Telephone: 412/836-6060

**GWYNEDD VALLEY**

Packus Heliport  
 Lat. 40-10-00Long. 075-15-00  
 Service: WS  
 Fuels:  
 Size: 200' x 200'  
 Ownership: PV  
 Use: PV  
 Elevation: G  
 Telephone: 215/646-8457

**HALLSTEAD**

Magnetic Laboratories Heliport  
 Lat. 41-46-00Long. 075-42-00  
 Service: M,WS  
 Fuels:  
 Size: 60' x 60'  
 Ownership: PV  
 Use: PV  
 Elevation: G  
 Telephone: 717/879-2114

**HARRISBURG**

Commonwealth National Bank  
 Heliport  
 Lat. 40-15-00Long. 076-48-00  
 Service: M,L,WS  
 Fuels:  
 Size: 60' x 60'  
 Ownership: PV  
 Use: PV  
 Elevation: G  
 Telephone: 717/564-9500

**HARRISBURG**

Pine Hill Heliport  
 7301 Allentown Boulevard 17113  
 Lat. 40-17-00Long. 076-44-00  
 Service: M,L,WS  
 Fuels:  
 Size: 60' diameter  
 Ownership: PV  
 Use: PV  
 Elevation: G  
 Telephone: 717/545-2224

**HARRISBURG**

REM Heliport  
 7301 Allentown Boulevard 17113  
 Lat. 40-19-00Long. 076-44-00  
 Service: M,WS  
 Fuels:  
 Size: 60' x 60'  
 Ownership: PV  
 Use: PV  
 Elevation: G  
 Telephone: 717/545-2224

**HARRISBURG**

State Police Area Three Heliport  
 Lat. 40-15-00Long. 076-45-00  
 Service: M,L,WS  
 Fuels:  
 Size: 120' x 120'  
 Ownership: SG  
 Use: PV  
 Elevation: G  
 Telephone: 717/787-5242

**HARRISBURG**

Turnpike #1 Heliport  
 Lat. 40-13-00Long. 076-47-00  
 Service: M  
 Fuels:  
 Size: 40' diameter  
 Ownership: PV  
 Use: PV  
 Elevation: G  
 Telephone: 717/939-9551

**HENRYVILLE**

H.B. Rowland Heliport  
 Lat. 41-02-00Long. 075-21-00  
 Service: WS  
 Fuels:  
 Size: 30' diameter  
 Ownership: PV  
 Use: PV  
 Elevation: G  
 Telephone: 717/787-2925

**HILLTOWN**

Carson Heliport  
 Lat. 40-20-00Long. 075-13-00  
 Service: M,WS  
 Fuels:  
 Size: 200' x 200'  
 Ownership: PV  
 Use: CM  
 Elevation: G  
 Telephone: 215/249-3535

**HOLLIDAYSBURG**

Blair Heliport  
 Lat. 40-26-00Long. 078-25-00  
 Service: M,WS  
 Fuels:  
 Size: 40' x 40'  
 Ownership: SG  
 Use: PV  
 Elevation: G  
 Telephone: 814/696-0129

**HORSHAM**

Horsham Valley Airways Heliport  
 451 Caredean Drive 19044  
 Lat. 40-12-00Long. 075-10-00  
 Service: F,M,L,WS,RE  
 Fuels:  
 Size: H-1/150' x 150',  
 H-2/200' x 200'  
 Ownership: PV  
 Use: PU  
 Elevation: G  
 Telephone: 215/674-2100

**HORSHAM**

Prudential Business Campus  
 Heliport  
 Lat. 40-10-00Long. 075-08-00  
 Service: WS  
 Fuels:  
 Size: 60' x 60'  
 Ownership: PV  
 Use: PV  
 Elevation: G  
 Telephone: 215/674-5950

**HORSHAM**

Toll Brothers Helipad  
 101 Witmer Road 19044  
 Lat. 40-10-00Long. 075-08-00  
 Service: WS  
 Fuels:  
 Size: 75' x 75'  
 Ownership: PV  
 Use: PV  
 Elevation: G  
 Telephone: 215/441-4400

**HUMMELSTOWN**

Pine Hill Heliport  
 11 Ardmore Road 17036  
 Lat. 40-16-55Long. 076-44-30  
 Service: L,M,WS  
 Fuels:  
 Size: 60' x 60'  
 Ownership: PV  
 Use: PV  
 Elevation: G  
 Telephone: 717/566-3318

**HUNTINGTON**

Ridge Co. Heliport  
 Lat. 40-30-00Long. 078-04-00  
 Service: L,WS  
 Fuels:  
 Size: 250' x 250'  
 Ownership: PV  
 Use: PV  
 Elevation: G  
 Telephone: 814/643-1506

# PENNSYLVANIA

## INDIANA

Practice Football Field Heliport  
Lat. 40-37-00Long. 079-09-00  
Service:  
Size: 300' x 300'  
Ownership: PV  
Use: PV  
Elevation: G  
Telephone: 412/357-2202

## INDIANA

SW Jack Heliport  
Lat. 40-38-00Long. 079-07-00  
Service: L,M,WS  
Fuels:  
Size: 75' x 75'  
Ownership: PV  
Use: PV  
Elevation: G  
Telephone: 412/349-6800

## JIM THORPE

Pennsylvania Forest Heliport  
Lat. 40-54-00Long. 075-40-00  
Service: WS  
Fuels:  
Size: 200' x 200'  
Ownership: SG  
Use: PV  
Elevation: G  
Telephone: 717/325-2958

## JOHNSTOWN

Erickson Heliport  
Lat. 40-16-00Long. 078-51-00  
Service: M,L,WS  
Fuels:  
Size: 32' diameter  
Ownership: PV  
Use: PV  
Elevation: G  
Telephone: 814/266-2881

## KING OF PRUSSIA

General Electric Company  
Heliport  
Lat. 40-07-00Long. 075-24-00  
Service: M  
Fuels:  
Size: 40' x 40'  
Ownership: PV  
Use: PV  
Elevation: G  
Telephone: 215/962-2662

## KING OF PRUSSIA

Holiday Inn King Of Prussia  
Heliport  
Lat. 40-05-00Long. 075-23-00  
Service: M,L,WS  
Fuels:  
Size: 75' x 75'  
Ownership: PV  
Use: PV  
Elevation: G  
Telephone: 215/265-7500

## KING OF PRUSSIA

Valley Forge-Sheraton Heliport  
Lat. 40-06-00Long. 075-20-00  
Service: L,M,WS  
Fuels:  
Size: 50' diameter  
Ownership: PV  
Use: PV  
Elevation: G  
Telephone: 215/337-2000

## KINNERSVILLE

Blair Heliport  
Lat. 40-13-00Long. 075-13-00  
Service: WS  
Fuels:  
Size: 60' x 40'  
Ownership: PV  
Use: PV  
Elevation: G  
Telephone: 215/346-8151

## LA JOSE

Benjamin Heliport  
Lat. 40-47-00Long. 078-40-00  
Service: L,M,WS  
Fuels:  
Size: 50' x 50'  
Ownership: PV  
Use: PV  
Elevation: G  
Telephone: 814/277-6644

## LAFAYETTE HILL

P.Q. Heliport  
Lat. 40-04-00Long. 075-17-00  
Service: M  
Fuels:  
Size: 30' diameter  
Ownership: PV  
Use: PV  
Elevation: G  
Telephone: 215/825-5000

## LANCASTER

#WGAL-TV Heliport  
Lat. Long.  
Service: M  
Fuels:  
Size: 200' x 200'  
Ownership: PV  
Use: PV  
Elevation: G  
Telephone: 717/393-5851

## LANCASTER

Hamilton Bank Heliport  
Lat. 40-05-00Long. 076-21-00  
Service: L,M,WS  
Fuels:  
Size: 75' x 75'  
Ownership: PV  
Use: PV  
Elevation: G  
Telephone: 717/569-8731

## LANCASTER

RCA Lancaster Heliport  
Lat. Long.  
Service: M,WS  
Fuels:  
Size: 110' x 110'  
Ownership: PV  
Use: PV  
Elevation: G  
Telephone: 717/397-7661

## LANCASTER

Thomson Heliport  
Lat. 40-08-00Long. 076-16-00  
Service: M,WS  
Fuels:  
Size: 50' diameter  
Ownership: PV  
Use: PV  
Elevation: G  
Telephone: 717/394-0741

## LANCASTER

Wohlsen Construction Co.  
Heliport  
548 Steel Way 17604  
Lat. 40-03-00Long. 076-19-00  
Service: M,WS  
Fuels:  
Size: 60' diameter  
Ownership: PV  
Use: PV  
Elevation: G  
Telephone: 717/299-2500

## LANSDALE

Wilson Heliport  
Bethel Road  
Lat. 40-12-00Long. 075-18-00  
Service:  
Size: 200' x 400'  
Ownership: PV  
Use: PV  
Elevation: G  
Telephone: 215/699-3816

## LARKSVILLE

Larksville Borough Heliport  
211 East State Street 18704  
Lat. 41-15-52Long. 075-55-31  
Service: M,L,WS  
Fuels:  
Size: 60' diameter  
Ownership: LG  
Use: PV  
Elevation: G  
Telephone: 717/288-6619

## LIGONIER

Ohioport Heliport  
PA Bureau Of Forestry,  
DER - 132  
West Main Street  
Lat. 39-53-07Long. 079-30-28  
Service: M,WS  
Fuels:  
Size: 45' x 45'  
Ownership: SG  
Use: PV  
Elevation: G  
Telephone: 412/329-4745

## LIMERICK

State Police-Limerick Heliport  
Lat. 40-14-00Long. 075-32-00  
Service: M,WS  
Fuels:  
Size: 60' diameter  
Ownership: PV  
Use: PV  
Elevation: G  
Telephone: 215/489-4125

## LINESVILLE

Summers Heliport  
Lat. 41-40-00Long. 080-25-00  
Service: L,WS  
Fuels:  
Size: 32' x 32'  
Ownership: PV  
Use: PV  
Elevation: G  
Telephone: 814/683-5805

## LINFIELD

Crouse Heliport  
Lat. 40-13-00Long. 075-13-00  
Service: L,M,WS  
Fuels:  
Size: 50' circle  
Ownership: PV  
Use: PV  
Elevation: G  
Telephone: 215/495-6217

**LINGLESTOWN**

DBS Heliport  
 Lat. 40-19-00Long. 076-50-00  
 Service: M,L,WS  
 Fuels:  
 Size: 50' x 50'  
 Ownership: PV  
 Use: PV  
 Elevation: G  
 Telephone: 717/545-8151

**LIONVILLE**

Holiday Inn Lionville Heliport  
 Lat. 40-01-00Long. 075-37-00  
 Service: M,WS  
 Fuels:  
 Size: 60' x 60'  
 Ownership: PV  
 Use: PV  
 Elevation: G  
 Telephone: 215/363-1100

**LITITZ**

Sheraton Heliport  
 Lat. 40-08-00Long. 076-12-00  
 Service: WS  
 Fuels:  
 Size: 60' x 60'  
 Ownership: PV  
 Use: PV  
 Elevation: G  
 Telephone: 717/656-2727

**LITITZ**

Warner Lambert Co.  
 Lat. 40-09-00Long. 076-18-00  
 Service: M,WS  
 Fuels:  
 Size: 86' x 86'  
 Ownership: PV  
 Use: PV  
 Elevation: G  
 Telephone: 717/626-2011

**LITTLESTOWN**

Maitland Heliport  
 Lat. 39-45-00Long. 077-03-00  
 Service: M,L,WS  
 Fuels:  
 Size: 100' x 100'  
 Ownership: PV  
 Use: PV  
 Elevation: G  
 Telephone: 717/359-7121

**MACUNGIE**

Macungie Mark Heliport  
 Lat. 40-30-00Long. 075-34-00  
 Service: M,L,WS  
 Fuels:  
 Size: 72' x 72'  
 Ownership: PV  
 Use: PV  
 Elevation: G  
 Telephone: 215/439-3761

**MARCUS HOOK**

Congoleum Heliport  
 Lat. 39-49-00Long. 075-25-00  
 Service:  
 Size: 200' x 125'  
 Ownership: PV  
 Use: PV  
 Elevation: G  
 Telephone: 215/494-6100

**MASONTOWN**

Gallatin Fuels Heliport  
 Lat. 39-51-00Long. 079-57-00  
 Service: M,L,WS  
 Fuels:  
 Size: 60' x 60'  
 Ownership: PV  
 Use: PV  
 Elevation: G  
 Telephone: 412/966-7546

**MECHANICSBURG**

BOMC Heliport  
 1225 South Market Street 17055  
 Lat. 40-11-50Long. 076-59-35  
 Service: M,WS  
 Fuels:  
 Size: 90' diameter  
 Ownership: PV  
 Use: PV  
 Elevation: G  
 Telephone: 717/697-0311

**MECHANICSBURG**

IBM Distribution Center Heliport  
 180 Kost Road 17055  
 Lat. 40-13-40Long. 077-05-20  
 Service: M,WS  
 Fuels:  
 Size: 65' x 65'  
 Ownership: PV  
 Use: PV  
 Elevation: G  
 Telephone: 717/697-7600

**MECHANICSBURG**

Williams Grove Park Heliport  
 Lat. 40-09-00Long. 077-02-00  
 Service: M,WS  
 Fuels:  
 Size: 100' x 100'  
 Ownership: PV  
 Use: PV  
 Elevation: G  
 Telephone: 717/697-8266

**MEDIA**

Spitz Heliport  
 Lat. 39-50-00Long. 075-25-00  
 Service:  
 Size: 40' x 40'  
 Ownership: PV  
 Use: PV  
 Elevation: G  
 Telephone: 215/565-5327

**MERCER**

G & G AG Services Heliport  
 Lat. 41-11-00Long. 080-15-00  
 Service: M,WS  
 Fuels:  
 Size: 69' x 69'  
 Ownership: PV  
 Use: CM  
 Elevation: G  
 Telephone: 412/748-4848

**MERCERSBURG**

Mercersburg Academy Heliport  
 Adj To City  
 Lat. 39-49-00Long. 077-53-00  
 Service: M,WS  
 Fuels:  
 Size: 60' diameter  
 Ownership: PV  
 Use: PV  
 Elevation: G  
 Telephone: 717/328-2151

**MERTZTOWN**

Big Pine Heliport  
 Lat. 40-29-00Long. 075-43-00  
 Service:  
 Size: 60' x 60'  
 Ownership: PV  
 Use: PV  
 Elevation: G  
 Telephone: 215/682-6788

**MIDDLETOWN**

Three Mile Island Heliport  
 Lat. 40-09-00Long. 076-42-00  
 Service: L,WS  
 Fuels:  
 Size: 100' x 100'  
 Ownership: PV  
 Use: PV  
 Elevation: G  
 Telephone: 717/948-8106

**MIDDLETOWN**

TMI Heliport #2  
 Lat. 40-08-00Long. 076-43-00  
 Service: L,WS  
 Fuels:  
 Size: 100' x 100'  
 Ownership: PV  
 Use: PV  
 Elevation: G  
 Telephone: 717/948-8106

**MILTON**

Snyder Heliport  
 Lat. 40-59-00Long. 076-50-00  
 Service: WS  
 Fuels:  
 Size: 60' x 60'  
 Ownership: PV  
 Use: PU  
 Elevation: G  
 Telephone: 717/742-4604

**MONROEVILLE**

Monroeville Heliport  
 Lat. 40-26-00Long. 079-45-00  
 Service: M,WS  
 Fuels:  
 Size: 60' x 60'  
 Ownership: PV  
 Use: PV  
 Elevation: G  
 Telephone: 412/372-5500

**MONTGOMERY**

West Company Helistop  
 Lat. 41-10-00Long. 076-55-00  
 Service: WS  
 Fuels:  
 Size: 60' x 60'  
 Ownership: PV  
 Use: PV  
 Elevation: G  
 Telephone: 717/547-1646

**MONTGOMERY CITY**

Swinehart Helistop  
 Lat. 40-16-00Long. 075-40-00  
 Service:  
 Size: 60' x 60'  
 Ownership: PV  
 Use: PV  
 Elevation: G  
 Telephone: 215/326-7200

# PENNSYLVANIA

## MORRISVILLE

Stauffer Heliport  
Lat. 40-11-00Long. 074-46-00  
Service: M,WS  
Fuels:  
Size: 30' diameter  
Ownership: PV  
Use: PV  
Elevation: G  
Telephone: 215/295-7132

## MORTON

PNB Morton Heliport  
Lat. 39-55-00Long. 075-20-00  
Service: WS  
Fuels:  
Size: 60' x 60'  
Ownership: PV  
Use: PV  
Elevation: G  
Telephone: 215/629-4107

## MOSCOW

Lazy J. Ranch Heliport  
Lat. 41-18-00Long. 075-36-00  
Service: WS  
Fuels:  
Size: 60' x 60'  
Ownership: PV  
Use: PV  
Elevation: G  
Telephone: 717/842-2265

## MOUNT POCANO

Pocano Raceway Heliport  
Lat. 41-03-00Long. 075-30-00  
Service: WS  
Fuels:  
Size: 200' x 150'  
Ownership: PV  
Use: PV  
Elevation: G  
Telephone: 717/646-2300

## MOUNTAINTOP

Baratta Heliport  
Lat. 41-08-00Long. 076-00-00  
Service: WS  
Fuels:  
Size: 200' x 200'  
Ownership: PV  
Use: PV  
Elevation: G  
Telephone: 717/868-6458

## MOUNTAINTOP

Capitol Hill Village Heliport  
Lat. 41-07-00Long. 075-54-00  
Service:  
Size: 1000' x 200'  
Ownership: PV  
Use: PV  
Elevation: G  
Telephone: 717/474-5049

## MT. PLEASANT

WPHS Heliport  
Lat. 40-06-30Long. 079-32-54  
Service: M,WS,RE  
Fuels:  
Size: 83' x 60'  
Ownership: PV  
Use: PU  
Elevation: G  
Telephone: 412/887-4410

## NATRONA HEIGHTS

Banning Heliport  
Lat. 40-38-11Long. 079-44-41  
Service: M,WS  
Fuels:  
Size: 45' x 45'  
Ownership: PV  
Use: PV  
Elevation: G  
Telephone: 412/226-0818

## NEW CASTLE

Decorbo Ambulance Service  
Heliport  
926 Cunningham Avenue  
Lat. 40-59-00Long. 080-20-00  
Service: L,WS  
Fuels:  
Size: 60' x 60'  
Ownership: PV  
Use: PV  
Elevation: G  
Telephone: 412/652-6634

## NEW HOLLAND

Sperry New Holland Heliport  
500 Diller Avenue 17557  
Lat. 40-05-25Long. 076-06-02  
Service: M,WS  
Fuels:  
Size: 90' diameter  
Ownership: PV  
Use: PV  
Elevation: G  
Telephone: 717/354-1531

## NEWTON SQUARE

Foxcatcher Heliport  
Lat. 40-00-00Long. 075-25-00  
Service: WS  
Fuels:  
Size: 60' x 60'  
Ownership: PV  
Use: PV  
Elevation: G  
Telephone: 215/356-1684

## NEWTON SQUARE

Newton Square Heliport  
Lat. 39-59-00Long. 075-26-00  
Service: WS  
Fuels:  
Size: 60' diameter  
Ownership: PV  
Use: PV  
Elevation: G  
Telephone: 215/353-2338

## NEWTON SQUARE

Smedley Valley Heliport  
Lat. 40-52-00Long. 075-40-00  
Service: WS  
Fuels:  
Size: 200' x 200'  
Ownership: PV  
Use: PV  
Elevation: G  
Telephone: 215/644-9175

## NORRISTOWN

Joe D. Heliport  
Lat. 40-10-00Long. 075-20-00  
Service: WS  
Fuels:  
Size: 100' circle  
Ownership: PV  
Use: PV  
Elevation: G  
Telephone: 215/631-0400

## NORRISTOWN

Norquip-Neci Heliport  
Lat. 40-08-00Long. 075-20-00  
Service:  
Size: 50' x 50'  
Ownership: PV  
Use: PV  
Elevation: R  
Telephone: 215/277-2100

## NORRISTOWN

One Montgomery Plaza Heliport  
Lat. 40-07-00Long. 075-20-00  
Service: L,M,WS  
Fuels:  
Size: 80' x 40'  
Ownership: PV  
Use: PV  
Elevation: R  
Telephone: 215/277-1600

## NORRISTOWN

Valley Forge-Bicentennial Heliport  
Lat. 40-07-00Long. 075-23-00  
Service: WS  
Fuels:  
Size: 200' x 200'  
Ownership: PV  
Use: PU  
Elevation: G  
Telephone: 215/666-5135

## NORTH WALES

Leeds & Northrup Company  
Heliport  
Lat. 40-13-00Long. 075-17-00  
Service: L,M,WS  
Fuels:  
Size: 40' x 40'  
Ownership: PV  
Use: PV  
Elevation: G  
Telephone: 215/643-2000

## NORTH WALES

Upper Gwynodd Township Police  
Heliport  
Lat. 40-12-00Long. 075-17-00  
Service: L,WS  
Fuels:  
Size: 100' diameter  
Ownership: PV  
Use: PV  
Elevation: G  
Telephone: 215/699-5861

## NORTHEAST

Papermill Hollow Heliport  
Lat. 42-13-00Long. 079-49-00  
Service: WS  
Fuels:  
Size: 60' x 60'  
Ownership: PV  
Use: PV  
Elevation: G  
Telephone: 814/725-4298

## ORSON

Watson Heliport  
Lat. 41-49-00Long. 075-27-00  
Service: WS  
Fuels:  
Size: 60' x 60'  
Ownership: PV  
Use: PV  
Elevation: G  
Telephone: 717/727-2221



**OXFORD**

Greenhill Heliport  
 Lat. 39-44-00 Long. 079-57-00  
 Service: WS  
 Fuels:  
 Size: 60' x 60'  
 Ownership: PV  
 Use: PV  
 Elevation: G  
 Telephone: 215-932-5579

**PAISLEY**

Lee Norse No.5 Heliport  
 Lat. 39-50-00 Long. 079-57-00  
 Service: M,WS  
 Fuels:  
 Size: 100' x 100'  
 Ownership: PV  
 Use: PV  
 Elevation: G  
 Telephone: 412/757-7500

**PATTON**

Spruce Mountain Helicopter  
 Heliport  
 Lat. 40-36-00 Long. 078-36-00  
 Service: M,WS  
 Fuels:  
 Size: 45' x 45'  
 Ownership: PV  
 Use: PV  
 Elevation: G  
 Telephone: 814/674-5718

**PENNSBURG**

King Heliport  
 Lat. 40-23-00 Long. 075-27-00  
 Service: WS  
 Fuels:  
 Size: 400' x 400'  
 Ownership: PV  
 Use: PV  
 Elevation: G  
 Telephone: 215/579-5323

**PENNSBURG**

Skepton Heliport  
 Lat. 40-23-20 Long. 075-26-18  
 Service: M,WS  
 Fuels:  
 Size: 32' diameter  
 Ownership: PV  
 Use: PV  
 Elevation: G  
 Telephone: 215/679-7147

**PERKASIC**

Carson Heliport  
 32-H Blooming Glen Road 18944  
 Lat. 40-20-00 Long. 075-13-00  
 Service: F,M,RE,WS  
 Fuels:  
 Size: 200' x 200'  
 Ownership: PV  
 Use: PV  
 Elevation: G  
 Telephone: 215/249-3535

**PHILADELPHIA**

Arco Heliport  
 Lat. 39-55-00 Long. 075-12-00  
 Service: L  
 Fuels:  
 Size: 90' x 90'  
 Ownership: PV  
 Use: PV  
 Elevation: G  
 Telephone: 215/339-2000

**PHILADELPHIA**

Baum Heliport  
 Lat. 40-05-00 Long. 075-04-00  
 Service: L,WS  
 Fuels:  
 Size: 80' x 65'  
 Ownership: PV  
 Use: PV  
 Elevation: G  
 Telephone: 215/671-9500

**PHILADELPHIA**

Boeing Vertol (H-2) Center 3  
 South Heliport  
 Lat. 39-51-33 Long. 075-19-12  
 Service: M,WS  
 Fuels:  
 Size: 100' x 100'  
 Ownership: PV  
 Use: PV  
 Elevation: G  
 Telephone: 215/522-7865

**PHILADELPHIA**

Eight Penn Center Heliport  
 Eight Penn Center Building  
 Lat. 39-57-15 Long. 075-10-00  
 Service: M,L,WS  
 Fuels:  
 Size: 68' x 57'  
 Ownership: PV  
 Use: PV  
 Elevation: R  
 Telephone: 212/909-1100

**PHILADELPHIA**

Federal Reserve Heliport  
 Lat. 39-58-00 Long. 079-13-00  
 Service: M,L,WS  
 Fuels:  
 Size: 120' x 110'  
 Ownership: PV  
 Use: PV  
 Elevation: R  
 Telephone: 215/574-6000

**PHILADELPHIA**

First Pennsylvania Bank Heliport  
 3020 Market Street  
 Lat. 40-00-00 Long. 075-10-00  
 Service: L,M,WS  
 Fuels:  
 Size: 50' x 50'  
 Ownership: PV  
 Use: PV  
 Elevation: R  
 Telephone: 215/786-6146

**PHILADELPHIA**

Girard Heliport  
 Lat. 39-57-00 Long. 075-10-00  
 Service: L,M  
 Fuels:  
 Size: 150' x 90'  
 Ownership: PV  
 Use: PV  
 Elevation: R  
 Telephone: 215/585-2000

**PHILADELPHIA**

Liberty Bell Heliport  
 Lat. 40-04-00 Long. 074-58-00  
 Service:  
 Size: 300' x 300'  
 Ownership: PV  
 Use: PV  
 Elevation: G  
 Telephone: 215/637-7100

**PHILADELPHIA**

Peco Oregon Shop Heliport  
 2610 South Delaware Avenue  
 19145  
 Lat. 39-56-28 Long. 075-08-25  
 Service: M,WS  
 Fuels:  
 Size: 64' diameter  
 Ownership: PV  
 Use: PV  
 Elevation: G  
 Telephone: 215/841-4000

**PHILADELPHIA**

Penns' Landing - Pier 36 Heliport  
 Delaware Avenue & Cathrine  
 Street 19147  
 Lat. 39-56-28 Long. 075-08-30  
 Service: L,M,WS  
 Fuels:  
 Size: 80' x 80'  
 Ownership: PV  
 Use: PU  
 Elevation: G  
 Telephone: 021/527-1250  
 Radio Freq. UHF:  
 VHF: F 123.05

**PHILADELPHIA**

Philadelphia Electric Company  
 Heliport  
 Lat. 39-57-00 Long. 075-11-00  
 Service: M,L,WS  
 Fuels:  
 Size: 70' x 70'  
 Ownership: PV  
 Use: PV  
 Elevation: R  
 Telephone: 215/841-5371

**PHILADELPHIA**

Philadelphia Fire Department  
 Heliport  
 Lat. 39-58-00 Long. 075-10-00  
 Service: L,WS  
 Fuels:  
 Size: 90' x 82'  
 Ownership: PV  
 Use: PV  
 Elevation: R  
 Telephone: 215/686-1776

**PHILADELPHIA**

PNB Morton Heliport  
 Lat. 39-54-00 Long. 075-20-00  
 Service: WS  
 Fuels:  
 Size: 60' x 60'  
 Ownership: PV  
 Use: PV  
 Elevation: G  
 Telephone: 215/629-4834

**PHILADELPHIA**

S & C 8th & Market Helistop  
 Lat. 39-57-00 Long. 075-09-00  
 Service: M  
 Fuels:  
 Size: 60' x 60'  
 Ownership: PV  
 Use: PV  
 Elevation: R  
 Telephone: 215/629-6504

**PHILADELPHIA**

S & C Distribution Center Heliport  
 Lat. 39-52-00 Long. 075-13-00  
 Service: L,M,WS  
 Fuels:  
 Size: 100' x 100'  
 Ownership: PV  
 Use: PV  
 Elevation: R  
 Telephone: 215/629-6504

# PENNSYLVANIA

## PHILADELPHIA

State Police ARA One Helicopter  
Lat. 40-02-00Long. 075-15-00  
Service: WS  
Fuels:  
Size: 60' x 60'  
Ownership: PD  
Use: PV  
Elevation: G  
Telephone: 215/877-4500

## PHILADELPHIA

Tasty Baking Company Helicopter  
Lat. 40-00-00Long. 075-10-00  
Service: M  
Fuels:  
Size: 60' diameter  
Ownership: PV  
Use: PV  
Elevation: R  
Telephone: 215/221-8500

## PHILIPSBURG

SJA Helicopter  
Lat. 40-54-00Long. 078-14-00  
Service: L,M,WS  
Fuels:  
Size: 60' diameter  
Ownership: PV  
Use: PU  
Elevation: G  
Telephone: 814/342-6596

## PHOENIXVILLE

Courtney Foos Helicopter  
Lat. 40-06-01Long. 075-30-26  
Service: M,L,WS  
Fuels:  
Size: 60' diameter  
Ownership: PV  
Use: PV  
Elevation: G  
Telephone: 215/933-3192

## PITTSBURGH

Delmont Helicopter  
Lat. 40-23-00Long. 079-34-00  
Service: M,WS  
Fuels:  
Size: 60' x 60'  
Ownership: PV  
Use: PV  
Elevation: G  
Telephone: 412/468-5000

## PITTSBURGH

Housing Mortgage Corporation  
Helicopter  
650 North Keyser Avenue 15205  
Lat. 40-25-41Long. 080-08-07  
Service: M,WS  
Fuels:  
Size:  
Ownership: PV  
Use: PV  
Elevation: G  
Telephone: 412/787-8260

## PITTSBURGH

National Steel Building Helicopter  
One Riverfront Center 15222  
Lat. 40-36-19Long. 080-00-20  
Service: M,L,WS  
Fuels:  
Size: 66' diameter  
Ownership: PV  
Use: PV  
Elevation: R  
Telephone: 412/394-4361

## PITTSBURGH

RIDC Helicopter  
Lat. 40-29-00Long. 079-52-00  
Service: M  
Fuels:  
Size: 60' x 60'  
Ownership: PV  
Use: PV  
Elevation: G  
Telephone: 412/471-3939

## PITTSBURGH

Robinson Helicopter  
Lat. Long.  
Service: L,M,WS  
Fuels:  
Size: 30' x 30'  
Ownership: PV  
Use: PV  
Elevation: G  
Telephone: 412/787-7500

## PITTSBURGH

Rockwell International Helicopter  
400 North Lexington Avenue  
15208  
Lat. 40-26-00Long. 079-53-00  
Service: M,L,WS  
Fuels:  
Size: 60' x 60'  
Ownership: PV  
Use: PV  
Elevation: G  
Telephone: 412/247-3100

## PITTSBURGH

U.S. Steel Corporation Helicopter  
Lat. 40-26-00Long. 079-50-00  
Service: L,M,WS  
Fuels:  
Size: 160' x 95'  
Ownership: PV  
Use: PV  
Elevation: R  
Telephone: 412/433-4832

## PITTSBURGH

WPXI-TV Helicopter  
341 Rising Main Avenue 15214  
Lat. 40-27-46Long. 080-00-16  
Service: L,M,WS  
Fuels:  
Size: 48' x 56'  
Ownership: PV  
Use: PV  
Elevation: G  
Telephone: 412/237-1100

## POTTSTOWN

E.L. Gruber Helicopter  
Lat. 40-15-00Long. 079-39-00  
Service: M,WS  
Fuels:  
Size: 60' x 60'  
Ownership: PV  
Use: PV  
Elevation: G  
Telephone: 717/429-0220

## POTTSVILLE

Allied Fibers Helicopter  
Lat. 40-40-39Long. 075-47-09  
Service: M,WS  
Fuels:  
Size: 86' diameter  
Ownership: PV  
Use: PV  
Elevation: G  
Telephone: 717/622-3384

## POTTSVILLE

Pottsville Helicopter  
200 Norwegian Street 17901  
Lat. 40-41-05Long. 076-11-48  
Service: M,WS  
Fuels:  
Size:  
Ownership: PV  
Use: PV  
Elevation: R  
Telephone: 717/622-7200

## POTTSVILLE

Steco Helicopter  
Lat. 40-42-00Long. 076-11-00  
Service: M,WS  
Fuels:  
Size: 60' x 60'  
Ownership: PV  
Use: PV  
Elevation: G  
Telephone: 215/323-5218

## PUNXSUTAWNEY

Stockdale Mine Supply Helicopter  
Lat. 40-57-00Long. 079-02-00  
Service: WS  
Fuels:  
Size: 50' x 50'  
Ownership: PV  
Use: PV  
Elevation: G  
Telephone: 814/938-8220

## QUAKERTOWN

Beaver Run Helicopter  
Lat. 40-26-00Long. 075-22-00  
Service: WS  
Fuels:  
Size: 100' x 100'  
Ownership: PV  
Use: PV  
Elevation: G  
Telephone: 215/536-6547

## QUAKERTOWN

Kelly Helicopter  
Lat. 40-26-00Long. 075-19-00  
Service: M,WS  
Fuels:  
Size: 200' x 200'  
Ownership: PV  
Use: PV  
Elevation: G  
Telephone: 215/536-8350

## QUAKERTOWN

Quaker Pike Helicopter  
Lat. 40-21-00Long. 075-24-00  
Service: WS  
Fuels:  
Size: 200' x 200'  
Ownership: PV  
Use: PV  
Elevation: G  
Telephone: 215/536-7820

## RADNOR

Mitchell Associates Radnor  
Helicopter  
Bryn Mawr Avenue 19087  
Lat. 40-00-10Long. 075-22-00  
Service: WS  
Fuels:  
Size: 60' x 60'  
Ownership: PV  
Use: PV  
Elevation: G  
Telephone: 215/644-4430

**RADNOR**

Sun Heliport  
100 Matsonford Road 19087  
Lat. 40-02-42Long. 075-21-30  
Service: L,M,WS  
Fuels:  
Size: 80' diameter  
Ownership: PV  
Use: PV  
Elevation: G  
Telephone: 215/293-6545

**READING**

Gilbert - Commonwealth  
Companies Heliport  
Lat. 40-16-00Long. 075-55-00  
Service: M,WS  
Fuels:  
Size: 60' x 60'  
Ownership: PV  
Use: PV  
Elevation: G  
Telephone: 215/775-2600

**READING**

Metropolitan Edison Heliport  
Lat. 40-22-00Long. 075-56-00  
Service: M,WS  
Fuels:  
Size: 90' x 90'  
Ownership: PV  
Use: PV  
Elevation: G  
Telephone: 215/921-6510

**READING**

Penski H-1 4020  
Lat. 40-20-00Long. 075-56-00  
Service: M,WS  
Fuels:  
Size: 60' diameter  
Ownership: PV  
Use: PV  
Elevation: G  
Telephone: 215/320-7000

**REEDER**

Akiba Heliport  
Lat. 40-58-00Long. 075-22-00  
Service:  
Size: 400' x 350'  
Ownership: PV  
Use: PV  
Elevation: G  
Telephone: 717/629-1671

**RIDLEY TOWNSHIP**

Boeing-Vertol Company Center  
3(H-1)  
North Heliport  
Lat. 39-52-00Long. 075-19-00  
Service: M,WS  
Fuels:  
Size: 75' x 75'  
Ownership: PV  
Use: PV  
Elevation: G  
Telephone: 215/522-3287

**RIDLEY TOWNSHIP**

Boeing-Vertol Company Center  
3(H-1)  
South Heliport  
Lat. 39-51-00Long. 078-19-00  
Service: M,WS  
Fuels:  
Size: 100' x 100'  
Ownership: PV  
Use: PV  
Elevation: G  
Telephone: 215/522-3287

**SALTSBURG**

Slybac Heliport  
Lat. 40-29-00Long. 079-27-00  
Service:  
Size: 32' x 32'  
Ownership: PV  
Use: PV  
Elevation: G  
Telephone: 412/639-9422

**SCHWENKSVILLE**

Squirrel Hill Heliport  
Lat. 40-14-00Long. 075-26-00  
Service: WS  
Fuels:  
Size: 60' x 60'  
Ownership: PV  
Use: PV  
Elevation: G  
Telephone: 215/632-0400

**SCOTSDALE**

Cambell Heliport  
2 Miles Northeast Of City  
Lat. 40-07-00Long. 079-34-00  
Service: F,M,WS  
Fuels:  
Size: 60' x 76'  
Ownership: PV  
Use: PU  
Elevation: G  
Telephone: 412/887-6727

**SCRANTON**

Northeast Truck Center Heliport  
1225 North Keyser Road 18505  
Lat. Long.  
Service: M,WS  
Fuels:  
Size: 40' diameter  
Ownership: PV  
Use: PV  
Elevation: G  
Telephone: 717/344-7188

**SOUTHAMPTON**

PNB Southampton Heliport  
Lat. 40-09-00Long. 075-20-00  
Service: WS  
Fuels:  
Size: 60' x 60'  
Ownership: PV  
Use: PV  
Elevation: G  
Telephone: 215/629-4834

**SPRING CITY**

Lance Heliport  
Lat. 40-11-00Long. 075-36-00  
Service: WS  
Fuels:  
Size: 100' x 100'  
Ownership: PV  
Use: PV  
Elevation: G  
Telephone: 215/495-6579

**SPRINGFIELD**

Bruder's Heliport  
Lat. 39-57-00Long. 075-20-00  
Service:  
Size: 50' x 50'  
Ownership: PV  
Use: PV  
Elevation: G  
Telephone: 215/543-0374

**SUGAN POND**

Sugan Pond Heliport  
Lat. 40-23-00Long. 075-00-00  
Service: L,M,WS  
Fuels:  
Size: 60' diameter  
Ownership: PV  
Use: PV  
Elevation: G  
Telephone: 215/441-4400

**THORNDALE**

Calm Township Helistop  
Lat. 39-59-00Long. 075-45-00  
Service: WS  
Fuels:  
Size: 32' diameter  
Ownership: PV  
Use: PV  
Elevation: G  
Telephone: 215/384-0600

**TREVOSE**

Korman Heliport  
Neshaminy Mall 19047  
Lat. 40-08-00Long. 075-57-30  
Service: M,WS  
Fuels:  
Size: 50' x 50'  
Ownership: PV  
Use: PV  
Elevation: G  
Telephone:

**UNIONTOWN**

Hilltop Heliport  
Lat. 39-53-00Long. 079-44-00  
Service: WS  
Fuels:  
Size: 60' x 60'  
Ownership: PV  
Use: PV  
Elevation: G  
Telephone: 412/437-6234

**UNIONVILLE**

Heckert Heliport  
Lat. 39-54-00Long. 075-43-00  
Service: L,M,WS  
Fuels:  
Size: 86' diameter  
Ownership: PV  
Use: PV  
Elevation: G  
Telephone: 215/347-2323

**UNIVERSITY PARK**

University Heliport  
The Pennsylvania State University  
- 201 Old Main 16802  
Lat. 40-48-45Long. 077-51-55  
Service: M,WS  
Fuels:  
Size: 65' x 65'  
Ownership: SG  
Use: PV  
Elevation: G  
Telephone: 717/863-3815

**UPPER ST. CLAIR**

Consol Heliport  
1800 Washington Road 15241  
Lat. 40-20-52Long. 080-03-30  
Service: M,L,WS  
Fuels:  
Size: 90' diameter  
Ownership: PV  
Use: PV  
Elevation: G  
Telephone: 412/831-4539

# PENNSYLVANIA

## VALLEY FORGE

Certain Teed Heliport  
Lat. 40-04-00Long. 075-24-00  
Service: L,M,WS  
Fuels:  
Size: 75' x 75'  
Ownership: PV  
Use: PV  
Elevation: G  
Telephone: 215/687-5000

## WALLACETON

A.C.C.I. Heliport  
Lat. 40-46-00Long. 078-15-00  
Service: L,M,WS  
Fuels:  
Size: 100' x 100'  
Ownership: PV  
Use: PV  
Elevation: G  
Telephone: 814/342-1571

## WALLACETON

Fran's Heliport  
Lat. 40-53-00Long. 078-15-00  
Service: L,WS  
Fuels:  
Size: 20' x 20'  
Ownership: PV  
Use: PV  
Elevation: G  
Telephone: 814/342-3100

## WARREN

D.O.C. Heliport  
Lat. 41-53-00Long. 079-08-00  
Service: WS  
Fuels:  
Size: 75' x 100'  
Ownership: PV  
Use: PV  
Elevation: G  
Telephone: 814/723-7430

## WARRINGTON

Barnes Heliport  
Lat. 40-14-00Long. 075-09-00  
Service:  
Size: 500' x 500'  
Ownership: PV  
Use: PV  
Elevation: G  
Telephone: 215/343-0700

## WASHINGTON

Kitt Energy Heliport  
Lat. 40-13-00Long. 080-12-00  
Service: M,WS  
Fuels:  
Size: 60' x 60'  
Ownership: PV  
Use: PV  
Elevation: G  
Telephone: 412/228-8400

## WERNERSVILLE

Rose Hill Heliport  
Lat. 40-21-00Long. 076-06-00  
Service: M,WS  
Fuels:  
Size: 64' x 50'  
Ownership: PV  
Use: PV  
Elevation: G  
Telephone: 717/656-2727

## WESCOSVILLE

H.G.F. Heliport  
Lat. 40-33-00Long. 075-33-00  
Service: M,WS  
Fuels:  
Size: 32' diameter  
Ownership: PV  
Use: PV  
Elevation: G  
Telephone: 215/770-1321

## WEST CHESTER

Keystone Heliport  
Lat. 40-01-00Long. 075-30-00  
Service: M,L,F,WS  
Fuels:  
Size: 700' x 500'  
Ownership: PV  
Use: CM  
Elevation: G  
Telephone: 215/644-4430

## WEST CHESTER

MBB Heliport  
Lat. 39-59-20Long. 075-34-50  
Service: L,WS  
Fuels:  
Size: 65' diameter  
Ownership: PV  
Use: PV  
Elevation: G  
Telephone: 215/431-4150  
Radio Freq. UHF:  
VHF: F 129.075

## WEST GROVE

McKinney Heliport  
Lat. 39-48-00Long. 075-51-00  
Service: M,WS  
Fuels:  
Size: 60' x 60'  
Ownership: PV  
Use: PV  
Elevation: G  
Telephone: 215/268-2856

## WEST POINT

MSD West Point Heliport  
Merch, Sharp & Dohme  
Lat. 40-13-00Long. 075-19-00  
Service: M,L,WS  
Fuels:  
Size: 60' diameter  
Ownership: PV  
Use: PV  
Elevation: G  
Telephone: 215/661-5302

## WESTFIELD

Sabinsville-Consolidated Heliport  
Lat. 41-52-00Long. 077-31-00  
Service: M,WS  
Fuels:  
Size: 60' x 60'  
Ownership: PV  
Use: PV  
Elevation: G  
Telephone: 814/628-2111

## WHITEHALL

Martin Heliport  
Lat. 40-39-00Long. 075-29-00  
Service: M,WS  
Fuels:  
Size: 25' diameter  
Ownership: PV  
Use: PV  
Elevation: G  
Telephone: 215/439-1414

## WILKES-BARRE

Franklin Heliport  
Lat. 41-12-00Long. 075-52-30  
Service:  
Size: 100' x 100'  
Ownership: PV  
Use: PV  
Elevation: G  
Telephone: 717 823-0325

## WILKES-BARRE

Penn's Pad Heliport  
61-69 Woodbury Street 18702  
Lat. 40-13-55Long. 075-55-15  
Service: M,WS  
Fuels:  
Size: 60' diameter  
Ownership: PV  
Use: PV  
Elevation: G  
Telephone: 717/825-5666

## WINSON

Winfield Farm Heliport  
Lat. 39-57-00Long. 076-32-00  
Service:  
Size: 75' x 75'  
Ownership: PV  
Use: PV  
Elevation: G  
Telephone: 717/244-0097

## WOODLAND

Hamilton Heliport  
Lat. 41-01-00Long. 078-18-00  
Service: L  
Fuels:  
Size: 100' x 100'  
Ownership: PV  
Use: PV  
Elevation: G  
Telephone: 814/857-7677

## YORK

Cambell Chain Heliport  
Lat. 39-59-30Long. 076-38-00  
Service: M,WS  
Fuels:  
Size: 36' diameter  
Ownership: PV  
Use: PV  
Elevation: G  
Telephone: 717/755-2921

## YORK

McCroory Stores Heliport  
Lat. 39-44-00Long. 076-40-00  
Service: M,WS  
Fuels:  
Size: 60' x 60'  
Ownership: PV  
Use: PV  
Elevation: G  
Telephone: 717/757-6611

## YORK

YBP Heliport  
Lat. 39-58-00Long. 076-48-00  
Service: M,WS  
Fuels:  
Size: 32' diameter  
Ownership: PV  
Use: PV  
Elevation: G  
Telephone: 717/848-2831

**YORK**

York Electro-Panel Heliport  
York Industrial Park  
Lat. 40-02-00 Long. 076-40-00  
Service: L,M,WS  
Fuels:  
Size: 60' diameter  
Ownership: PV  
Use: PV  
Elevation: G  
Telephone: 717/764-9864



In Pennsylvania, Philadelphia's new Penn's Landing Pier 36 Heliport, just north of the Walt Whitman Bridge serves the center city district.



## RHODE ISLAND

### NORTH KINGSTOWN

Army National Guard Heliport  
Quonset State Airport  
Lat. 41-35-00Long. 071-25-00  
Service:  
Size: 120' × 120'  
Ownership: US  
Use: EM  
Elevation: G  
Telephone:

### PROVIDENCE

Downtown Providence Heliport  
South Water Street  
Lat. 41-49-18Long. 071-24-21  
Service:  
Size: 53' × 94'  
Ownership: SG  
Use: PU  
Elevation: G  
Telephone: 401/737-4000

### WEST KINGSTON

Richmond Airport/Heliport  
Lat. 41-29-00Long. 071-15-00  
Service:  
Size: 60' × 60'  
Ownership: PV  
Use: PU  
Elevation:  
Telephone: 401/789-0384

### NORTH KINGSTOWN

North Kingstown Emergency  
Operations Pad  
Lat. 41-34-00Long. 071-27-00  
Service:  
Size: 30' × 30'  
Ownership: LG  
Use: PV  
Elevation: G  
Telephone: 401/294-3331



The Public heliport at the Springfield, Illinois Capital Airport.

# SOUTH CAROLINA

## CHARLESTON

Claussens Heliport  
Lat. 32-52-00Long. 080-00-00  
Service:  
Size: 64' x 40'  
Ownership: PV  
Use: PV  
Elevation: R  
Telephone:

## CHERAW

Becker Heliport  
3 Miles Northwest Of City  
Lat. 34-42-00Long. 079-54-00  
Service:  
Size: 100' x 30'  
Ownership: PV  
Use: PV  
Elevation: G  
Telephone: 803/537-7883

## CLEMSON

Clemson Oconee County Airport  
Heliport  
Lat. 34-40-00Long. 082-53-00  
Service: F  
Fuels:  
Size:  
Ownership: PU  
Use: PU  
Elevation: G  
Telephone: 803/882-2959

## COLUMBIA

Capital Inn Motel Heliport  
Lat. 34-00-00Long. 081-02-00  
Service:  
Size: 60' x 45'  
Ownership: PV  
Use: PV  
Elevation:  
Telephone: 803/252-3100

## DARLINGTON

Moore's Helipad  
Lat. 34-16-00Long. 079-53-00  
Ownership: PV  
Use: PV  
Elevation: G  
Telephone:

## FORT MILL

Spring Mills, Inc. Heliport  
Lat. Long.  
Ownership: PV  
Use: PV  
Elevation: R  
Telephone: 803/547-2901

## LITTLE MOUNTAIN

Chapin Radio Town Helistop  
Adj Northwest Of City  
Lat. 34-11-00Long. 081-25-00  
Service:  
Size: 96' x 84'  
Ownership: PV  
Use: PV  
Elevation: G  
Telephone: 803/254-9151

## MYRTLE BEACH

Myrtle Beach Helistop  
1 Mile Northwest Of Highway 501  
Lat. Long.  
Service:  
Size: 100' x 100' sod  
Ownership: PV  
Use: CM  
Elevation: G  
Telephone: 803/272-6161

## SALUDA

South Carolina Helicopters  
Heliport  
Lat. Long.  
Service: F,RE  
Fuels:  
Size: 75' x 75'  
Ownership: PV  
Use: PU  
Elevation: G  
Telephone: 803/445-8126

## SPARTANBURG

Milliken & Company Heliport  
Lat. 34-12-00Long. 081-13-00  
Service:  
Size: 88' x 88'  
Ownership: PV  
Use: PV  
Elevation: G  
Telephone: 803/573-2288

## SOUTH DAKOTA

### INTERIOR

Badlands Heliport  
3 Miles North Of City  
Lat. 43-47-00Long. 101-53-00  
Service:  
Size: 100' × 100'  
Ownership: PV  
Use: PV  
Elevation: G  
Telephone: 303/243-3103

### MITCHELL

Telstar Heliport  
Lat. 43-14-00Long. 098-01-00  
Service:  
Size: 30' × 34'  
Ownership: PV  
Use: PU  
Elevation:  
Telephone: 605/996-6550

### WALL

Indian Village Heliport  
5 Miles South Of City  
Lat. 43-55-00Long. 102-14-00  
Service:  
Size: 20' × 20'  
Ownership: PV  
Use: PV  
Elevation: G  
Telephone: 605/279-2665

### KEYSTONE

Rushmore Heliport  
Lat. 43-55-00Long. 103-25-00  
Service:  
Size: 100' × 700' turf  
Ownership: PV  
Use: PU  
Elevation: G  
Telephone: 605/666-4461

### RAPID CITY

Holiday Inn Heliport  
Lat. 44-06-00Long. 103-40-00  
Service:  
Size: circular crushed rock  
Ownership: PV  
Use: PV  
Elevation: G  
Telephone: 605/348-1230



The Gulf States Toyota company's rooftop helistop in Houston, Texas.  
(Heliport Systems, Inc.)



**ALCOA**

United American Bank Heliport  
Airport Road  
Lat. Long.  
Service: M  
Fuels:  
Size: 62' x 62'  
Ownership: PV  
Use: PV  
Elevation: R  
Telephone: 615/982-1875

**BARTLETT**

Ranger Heliport  
5786 Ferguson Road, 3 Miles  
Northeast Of City  
Lat. 35-12-00Long. 089-52-00  
Service:  
Size: 400' x 600'  
Ownership: PV  
Use: PV  
Elevation: G  
Telephone: 901/386-4514

**BLOUNTVILLE**

Star Helistop  
Route 5  
Lat. 36-31-00Long. 082-19-00  
Service:  
Size: 165' x 165'  
Ownership: PV  
Use: PV  
Elevation: G  
Telephone: 615/323-2424

**BRENTWOOD**

Murray Ohio Company Heliport  
Lat. 36-02-00Long. 086-48-00  
Service:  
Size: 30' x 30'  
Ownership: PV  
Use: PV  
Elevation: G  
Telephone: 615/373-4500

**BRENTWOOD**

Simpson Heliport  
1100 Twin Springs Drive  
Lat. 35-59-00Long. 086-47-00  
Service:  
Size: 500' x 500'  
Ownership: PV  
Use: PV  
Elevation: G  
Telephone: 615/794-4162

**BRISTOL**

Bristol Memorial Heliport  
209 Memorial Drive 37620  
Lat. 36-36-08Long. 008-12-55  
Service: L,M,WS  
Fuels:  
Size: 50' x 50'  
Ownership: PV  
Use: EM  
Elevation: G  
Telephone: 615/968-1121

**CAMDEN**

Benton County Helipad  
Lat. 36-01-00Long. 088-07-00  
Service: L,F  
Fuels:  
Size:  
Ownership: PU  
Use: PU  
Elevation: G  
Telephone: 901/584-7522

**CLARKSVILLE**

Stanton Heliport  
1321 Oak Hill Drive  
Lat. Long.  
Service:  
Size: 60' x 60'  
Ownership: PV  
Use: PV  
Elevation: G  
Telephone: 615/552-3574

**CONCORD**

Tan Rara Heliport  
Lat. 35-52-00Long. 084-06-00  
Service:  
Size: 35' x 25'  
Ownership: PV  
Use: PV  
Elevation: G  
Telephone: 615/577-6651

**COOKEVILLE**

Putnam County Helipad  
Lat. 36-12-00Long. 085-18-00  
Service: L,F  
Fuels:  
Size:  
Ownership: PU  
Use: PU  
Elevation: G  
Telephone: 615/526-6622

**JACKSON**

Holiday Inn Heliport  
Lat. Long.  
Service:  
Size: 50' x 50'  
Ownership: PV  
Use: PV  
Elevation: G  
Telephone: 901/668-4100

**JACKSON**

Mitchell Heliport  
3 Miles South Of City  
Lat. 35-34-00Long. 088-47-00  
Service:  
Size: 2000' x 500'  
Ownership: PV  
Use: PV  
Elevation: G  
Telephone: 901/424-7276

**JACKSON**

Police Department Heliport  
Lat. 35-36-00Long. 088-47-00  
Service:  
Size: 50' x 50'  
Ownership: LG  
Use: PV  
Elevation: G  
Telephone: 901/423-3800

**JOHNSON CITY**

Air Trade Center  
Heliport  
3 Miles Northeast Of City  
Lat. 36-25-07Long. 082-18-41  
Service:  
Size: 20' x 20'  
Ownership: PV  
Use: PV  
Elevation: G  
Telephone: 615/323-2163

**JOHNSON CITY**

Powell Construction Company  
Heliport  
1 Mile North Of City  
Lat. 36-22-00Long. 082-50-00  
Service:  
Size: 50' x 50'  
Ownership: PV  
Use: PV  
Elevation: G  
Telephone: 615/282-0111

**KNOXVILLE**

C & C Helipad - Regency  
Properties Ltd.  
One Regency Square  
Lat. Long.  
Service:  
Size: 40' x 40'  
Ownership: PV  
Use: PV  
Elevation: G  
Telephone: 615/637-9220

**KNOXVILLE**

City & County Bank Heliport  
Adj North Of City  
Lat. 35-57-00Long. 083-54-00  
Service:  
Size: 40' x 40'  
Ownership: PV  
Use: PV  
Elevation: G  
Telephone: 615/971-2594

**KNOXVILLE**

Colony Park Heliport  
Lat. 35-56-00Long. 083-59-00  
Service:  
Size: 80' x 80'  
Ownership: PV  
Use: PV  
Elevation: G  
Telephone: 615/588-8411

**KNOXVILLE**

Knoxville Downtown Island Heliport  
2 Miles East Of City  
Lat. 35-58-00Long. 083-52-00  
Service: F,L,RE  
Fuels:  
Size:  
Ownership: LG  
Use: PU  
Elevation: G  
Telephone: 615/577-4461

**KNOXVILLE**

News-Sentinel Heliport  
Church Avenue  
Lat. 35-58-00Long. 083-55-00  
Service:  
Size: 30' x 30'  
Ownership: PV  
Use: PV  
Elevation: R  
Telephone: 615/523-3131

**LAWRENCEBURG**

Murray Ohio Company Heliport  
Lat. 35-16-00Long. 087-20-00  
Service:  
Size: 30' x 30'  
Ownership: PV  
Use: PV  
Elevation: G  
Telephone: 615/762-0100

# TENNESSEE

## MARYVILLE

Vertiflite, Inc. Heliport  
Rt.2 - Mt. Tabor Road, Adj North  
Of City  
Lat. 35-45-00Long. 084-01-00  
Service: M  
Fuels:  
Size: 80' x 80' &  
(2) 50' x 50'  
Ownership: PV  
Use: PV  
Elevation: G  
Telephone: 615/982-3960

## MEMPHIS

Anderson Tully Heliport  
Lat. 35-10-00Long. 090-02-00  
Service:  
Size: 20' x 20'  
Ownership: PV  
Use: PV  
Elevation: G  
Telephone: 901/525-0132

## MEMPHIS

First National Bank Heliport  
Lat. 35-09-00Long. 090-03-00  
Service:  
Size: 96' x 35'  
Ownership: PV  
Use: PV  
Elevation: G  
Telephone: 901/534-1665

## MEMPHIS

Holiday Inn Rivermont Heliport  
3742 Lamar Avenue  
Lat. 35-07-40Long. 090-04-12  
Service: L  
Fuels:  
Size: 90' x 90'  
Ownership: PV  
Use: PU  
Elevation: G  
Telephone: 901/525-0121

## MEMPHIS

Shelby County Sheriff's Sub-  
Station Heliport  
5705 Shelby-Oaks, 1 Mile East Of  
City  
Lat. 35-09-00Long. 089-52-00  
Service: L  
Fuels:  
Size: 50' x 50'  
Ownership: PD  
Use: PV  
Elevation: G  
Telephone: 901/382-1105

## MEMPHIS

Union Plants National Bank  
Heliport  
60 Madison Avenue  
Lat. 35-08-00Long. 090-03-00  
Service:  
Size: 58' x 58'  
Ownership: PV  
Use: PV  
Elevation: R  
Telephone: 901/523-6133

## MURERESBORO

Sue Heliport  
Lat. 35-57-00Long. 086-25-00  
Service:  
Size: 30' diameter  
Ownership: PV  
Use: PV  
Elevation: G  
Telephone: 615/893-2776

## NASHVILLE

Alman Construction Company  
Heliport  
2624 Foster Avenue  
Lat. 36-07-00Long. 086-44-00  
Service:  
Size: 40' x 40'  
Ownership: PV  
Use: PV  
Elevation: G  
Telephone: 615/834-8048

## NASHVILLE

Army Guard Heliport  
4 Miles Northwest Of City  
Lat. 36-05-00Long. 086-45-00  
Service: L  
Fuels:  
Size: 100' x 100'  
concrete  
Ownership: PV  
Use: EM  
Elevation: G  
Telephone: 615/741-5261

## NASHVILLE

Clinical Laboratories Heliport  
5 Park Plaza 37214  
Lat. 36-09-00Long. 086-49-00  
Service:  
Size: 75' x 75'  
Ownership: PV  
Use: PV  
Elevation: G  
Telephone: 615/327-1855

## NASHVILLE

Ginny "B" Heliport  
3 Miles Southeast Of City  
Lat. 36-05-00Long. 096-39-00  
Service:  
Size: 100' x 100'  
Ownership: PV  
Use: PV  
Elevation: G  
Telephone: 615/367-0862

## NASHVILLE

Gulf And Western Heliport  
First American Center  
Lat. Long.  
Service:  
Size: 100' x 100'  
Ownership: PV  
Use: PV  
Elevation: G  
Telephone: 615/259-4000

## NASHVILLE

Nashville Metro Ambulance  
Heliport  
63 Hermitage Avenue  
Lat. Long.  
Service: M,L  
Fuels:  
Size: 50' x 50'  
Ownership: LG  
Use: EM  
Elevation: G  
Telephone: 615/259-5820

## NASHVILLE

Station WSM — Channel 4  
Heliport  
5700 Knob Road  
Lat. 36-08-00Long. 087-51-00  
Service:  
Size: 40' x 40'  
Ownership: PV  
Use: PU  
Elevation: G  
Telephone: 615/749-2244

## SMYRNA

Smyrna Heliport  
2 Miles North Of City  
Lat. 36-00-00Long. 086-31-00  
Service: WS  
Fuels:  
Size: 40' x 40' concrete  
Ownership: PU  
Use: PU  
Elevation: G  
Telephone: 615/459-2651

**ALTA LOMA**

Pee Wee's Heliport  
Adjacent North Of City  
Lat. 29-21-00Long. 095-05-00  
Service:  
Size: 250' x 250'  
Ownership: PV  
Use: PV  
Elevation: G  
Telephone: 713/925-2537

**ALTA LOMA**

Stenzel Heliport  
Lat. 29-22-00Long. 045-05-00  
Service:  
Size: 90' x 90' turf  
Ownership: PV  
Use: PV  
Elevation: G  
Telephone: 713/925-2867

**ALVIN**

D.W.C. Heliport  
Lat. 29-27-00Long. 095-14-00  
Service:  
Size: 40' x 40'  
Ownership: PV  
Use: PV  
Elevation: G  
Telephone: 713/331-1584

**ALVIN**

Welling Heliport  
301 East Highway 6  
Lat. 29-25-00Long. 095-14-00  
Service:  
Size: 75' x 75' sod  
Ownership: PV  
Use: PU  
Elevation: G  
Telephone: 713/331-4321

**AMARILLO**

Amarillo Heliport  
Route 5  
Lat. 35-05-00Long. 101-51-00  
Service: RE  
Fuels:  
Size: 300' x 120'  
Ownership: PV  
Use: PU  
Elevation: G  
Telephone: 806/622-1831

**AMARILLO**

Depauw Heliport  
2800 West St.Francis 79106  
Lat. 35-15-54Long. 101-52-07  
Navaid: 256/09.0  
Service: 90  
Size: 14' x 14'  
Ownership: PV  
Use: PV  
Elevation: G  
Telephone: 806/383-7511

**AMARILLO**

Georgia Line Heliport  
815 South Georgia 79106  
Lat. 35-12-30Long. 101-51-45  
Service:  
Size: 75' x 75'  
Ownership: PV  
Use: PV  
Elevation: G  
Telephone: 806/373-5955

**AUSTIN**

KVUE Heliport  
3201 Steck Avenue 78758  
Lat. 30-21-57Long. 097-44-15  
Service:  
Size: 25' x 25'  
Ownership: PV  
Use: PV  
Elevation: G  
Telephone: 512/459-6521

**AUSTIN**

Lakeway Heliport  
1200 Lakeway Drive  
Lat. 30-21-00Long. 097-59-00  
Service: F  
Fuels:  
Size: 75' x 75'  
Ownership: PV  
Use: PU  
Elevation: G  
Telephone: 512/261-6600

**AUSTIN**

Mabry Army Heliport  
(National Guard)  
Lat. 30-19-00Long. 097-46-00  
Service:  
Size: 50' x 50'  
Ownership: US  
Use: PV  
Elevation: G  
Telephone: 512/465-5001

**AUSTIN**

Roberts Heliport  
Lat. 30-11-00Long. 097-46-00  
Service:  
Size: 100' x 100'  
Ownership: PV  
Use: PV  
Elevation: G  
Telephone: 512/444-5541

**AUSTIN**

United Bank Tower Heliport  
Lat. 30-16-45Long. 097-44-50  
Service:  
Size: 80' x 45'  
Ownership: PV  
Use: PV  
Elevation: R  
Telephone: 512/476-7466

**BANDERA**

Baltzell's Las Brisas Heliport  
Lat. 29-35-00Long. 098-56-00  
Service:  
Size: 40' x 15'  
Ownership: PV  
Use: PV  
Elevation: G  
Telephone: 512/695-9726

**BAY CITY**

Baroid Heliport  
Lat. 29-18-00Long. 094-46-00  
Service: L,WS  
Fuels:  
Size: 30' x 30'  
Ownership: PV  
Use: PV  
Elevation: G  
Telephone:

**BAY CITY**

Grant Supply Heliport  
Lat. 28-58-19Long. 095-57-04  
Service:  
Size: 20' x 20'  
Ownership: PV  
Use: PV  
Elevation: G  
Telephone: 713/245-0423

**BAYTOWN**

Chevron High Island Heliport  
1307 Sandy Lane  
Lat. 29-37-00Long. 094-13-00  
Service:  
Size: 40' x 40'  
Ownership: PV  
Use: PV  
Elevation: G  
Telephone:

**BAYTOWN**

G. B. I. Heliport  
Lat. 29-46-00Long. 094-58-00  
Service:  
Size: 50' x 50'  
Ownership: PV  
Use: PV  
Elevation: G  
Telephone: 713/427-9507

**BAYTOWN**

Red Barn Heliport  
Lat. 29-48-11Long. 095-00-13  
Service:  
Size:  
Ownership: PV  
Use: PV  
Elevation: G  
Telephone: 713/479-3435

**BEAUMONT**

Hycy Heliport  
No.3  
Lat. 30-08-00Long. 094-10-00  
Service: WS  
Fuels:  
Size: 50' x 50' concrete  
Ownership: PV  
Use: PV  
Elevation: G  
Telephone: 713/944-7115

**BEAUMONT**

K.B.M.T. - TV Heliport  
525 I.H. 10  
Lat. 30-04-23Long. 094-08-01  
Service:  
Size: 35' x 35' concrete  
Ownership: PV  
Use: PV  
Elevation: G  
Telephone: 409/833-7512

**BEAUMONT**

Sheraton Spindletop Hotel  
Heliport  
2525 North 11th Street 77703  
Lat. 30-06-04Long. 094-07-51  
Navaid: 245/06.0  
Service: 60  
Size: 60' x 60' concrete  
Ownership: PV  
Use: PU  
Elevation: G  
Telephone: 409/833-3361

# TEXAS

## BEDFORD

First State Bank Building Heliport  
1901 Central  
Lat. 32-58-00Long. 097-08-00  
Service:  
Size: 42' x 42'  
Ownership: PV  
Use: PU  
Elevation: G  
Telephone: 817/283-0851

## BEDFORD

Holiday Inn Heliport  
2201 Airport Freeway  
Lat. 32-50-00Long. 097-07-00  
Service: M,WS  
Size: 50' x 50' asphalt  
Ownership: PV  
Use: PU  
Elevation: G  
Telephone: 817/267-3181

## BELLAIRE

Horlock Heliport  
5410 West Loop South 77401  
Lat. 29-43-29Long. 095-27-39  
Service: WS  
Fuels:  
Size: 25' x 39' concrete  
Ownership: PV  
Use: PV  
Elevation: G  
Telephone: 713/666-3626  
Radio Freq: UHF:  
VHF: F 122.75

## BELLAIRE

Prudential Heliport  
Lat. 29-42-00Long. 095-27-00  
Service:  
Size: 50' x 50'  
Ownership: PV  
Use: PV  
Elevation: G  
Telephone: 713/663-5131

## BENBROOK

Martin's Heliport  
Route 5, 8 Miles Southwest Of  
City  
Lat. 32-35-00Long. 097-30-00  
Service:  
Size: 300' x 300'  
Ownership: PV  
Use: PV  
Elevation: G  
Telephone: 817/443-0359

## BROWNWOOD

Bowie Memorial Helipad  
P O Box 498 76801  
Lat. 31-40-15Long. 098-59-25  
Service:  
Size: 40' x 40' paved  
Ownership: PV  
Use: PU  
Elevation: G  
Telephone: 915/646-6056

## BRYAN

Linerode Ranch Heliport  
Lat. 30-46-00Long. 096-20-00  
Service: WS  
Fuels:  
Size: 1700' x 150'  
Ownership: PV  
Use: PU  
Elevation: G  
Telephone:

## CACTUS

Feeders Heliport  
Lat. 35-52-08Long. 101-58-05  
Service: WS  
Fuels:  
Size: 20' x 20'  
Ownership: PV  
Use: PV  
Elevation: G  
Telephone: 806/935-7176

## CHANNELVIEW

Arco Heliport  
8280 Sheldon Road 77530  
Lat. 29-50-02Long. 095-06-43  
Service: WS  
Fuels:  
Size: 50' x 50' asphalt  
Ownership: PV  
Use: PV  
Elevation: G  
Telephone: 713/452-8334

## CHANNELVIEW

Hollico Heliport  
17700 Highway 90 East  
Lat. 29-52-00Long. 029-52-00  
Navaid: 000.00.0 09507.20  
Service: WS  
Fuels:  
Size: 250' x 145'  
concrete  
Ownership: PV  
Use: PV  
Elevation: G  
Telephone: 713/456-9272

## CHANNELVIEW

Jacintoport Heliport  
Lat. 29-46-08Long. 095-07-29  
Service: WS  
Fuels:  
Size: 20' x 20'  
Ownership: PV  
Use: PV  
Elevation: G  
Telephone: 713/673-7821

## CHAPPELL HILL

Bowen Farm (Rocking W Ranch)  
Heliport  
Lat. 30-13-00Long. 096-13-00  
Service:  
Size: 100' x 200'  
concrete  
Ownership: PV  
Use: PV  
Elevation: G  
Telephone: 713/836-9558

## CLEAR LAKE CITY

Nassau Bay Inn Heliport  
Prior Permission Required  
Lat. Long.  
Service:  
Size: 75' x 75'  
Ownership: PV  
Use:  
Elevation: G  
Telephone:

## COLLEGE STATION

Texas World Speedway Helistops  
#1 and #2  
Lat. 30-32-00Long. 096-13-00  
Ownership:  
Use:  
Elevation: 50' x 150' (each)  
Ownership: PV  
Use: PV  
Elevation: G  
Telephone: 713/693-2500

## CONROE

Back Yard #1 Heliport  
Lat. 29-33-21Long. 095-14-58  
Service:  
Size: 90' x 60'  
Ownership: PV  
Use: PV  
Elevation: G  
Telephone: 409/644-5517  
Radio Freq.: UHF:  
VHF: F 123.050

## CONROE

Glenview #1 Heliport  
Lat. 30-23-00Long. 095-36-00  
Service:  
Size: 100' x 100'  
Ownership: PV  
Use: PV  
Elevation: G  
Telephone: 713/353-9737

## CONROE

Heliflight Systems Heliport  
Montgomery County Airport  
Lat. 30-21-00Long. 095-25-00  
Service: RE,RG  
Fuels:  
Size: 20 pads  
Ownership: LG  
Use: PU  
Elevation: G  
Telephone: 800/231-8103

## CONROE

Hycos No. 4 Heliport  
Lat. 30-22-00Long. 095-29-00  
Service:  
Size: 100' x 100'  
Ownership: PV  
Use: PV  
Elevation: G  
Telephone: 713/353-0303

## CORPUS CHRISTI

Chevron USA Heliport  
Padre Island  
Lat. 27-27-00Long. 097-16-00  
Service:  
Size: 24' x 24'  
Ownership: PV  
Use: PV  
Elevation: G  
Telephone: 512/933-8249

## CORPUS CHRISTI

Corpus Christi Flour Bluff Heliport  
Wilson Tower 78476  
Lat. 27-39-32Long. 096-17-07  
Service: WS  
Fuels:  
Size: 60' x 60'  
Ownership: PV  
Use: PV  
Elevation:  
Telephone: 512/851-7634  
Radio Freq.: UHF:  
VHF: F 123.075

## CORPUS CHRISTI

Corpus Christi Heliport  
Lat. 27-48-00Long. 097-23-00  
Service:  
Size: 240' x 70' asphalt  
Ownership: LG  
Use: PU  
Elevation: G  
Telephone: 512/882-5451

**CORPUS CHRISTI**

Gulf & Shell Tank Battery  
 Lat. 27-42-00Long. 097-10-00  
 Service:  
 Size: 75' x 75'  
 Ownership: PV  
 Use: PV  
 Elevation: G  
 Telephone: 713/433-5691

**CORPUS CHRISTI**

Standard Oil of Texas  
 9 Mile South of Bob Hall's Pier  
 Lat. 27-27-00Long. 097-16-00  
 Service: F  
 Fuels: 80/87  
 Size: 20' x 20'  
 Ownership: PV  
 Use: PV  
 Elevation: G  
 Telephone:

**CROWLEY**

Plover Heliport  
 Lat. 32-34-40Long. 097-28-50  
 Navaid: AQN 038 12.5 Acton  
 Service: WS  
 Fuels:  
 Size: 80' x 80'  
 Ownership: PV  
 Use: PU  
 Elevation: G  
 Telephone: 817/297-2900  
 Radio Freq.: UHF:  
 VHF: F 122.750

**CYPRESS**

Lakewood Forest Helipad  
 Lat. 95-35-30Long. 029-59-30  
 Service: WS  
 Fuels:  
 Size: 20' x 20' concrete  
 Ownership: PV  
 Use: PV  
 Elevation: G  
 Telephone: 713/376-1880  
 Radio Freq.: UHF:  
 VHF: F 123.05

**DALLAS**

Belo Broadcasting Corporation  
 Heliport  
 Adjacent West Of City  
 Lat. 32-46-00Long. 096-48-00  
 Service:  
 Size: 64' x 64'  
 Ownership: PV  
 Use: PV  
 Elevation: G  
 Telephone: 214/748-9631

**DALLAS**

CST Heliport  
 11 Miles Southeast Of City  
 Lat. 32-47-00Long. 096-50-00  
 Service:  
 Size: 60' x 60'  
 Ownership: PV  
 Use: PV  
 Elevation: G  
 Telephone: 214/747-9621

**DALLAS**

Dallas City Hall Heliport  
 Adjacent North Of City  
 Lat. 32-46-00Long. 096-47-00  
 Service:  
 Size: 30' x 25'  
 Ownership: PU  
 Use: PV  
 Elevation: G  
 Telephone: 214/670-4237

**DALLAS**

Dallas Love Field Heliport  
 Adjacent Main Terminal Building  
 Lat. 32-51-00Long. 096-51-00  
 Service: F  
 Fuels:  
 Size: 75' x 75'  
 Ownership: LG  
 Use: PU  
 Elevation: G  
 Telephone: 214/352-2663

**DALLAS**

DFW Airport-Heliport  
 American Airlines Gate 16  
 Lat. 32-35-00Long. 097-02-00  
 Service: F,M  
 Fuels:  
 Size: 75' x 75'  
 Ownership: LG  
 Use: PU  
 Elevation: G  
 Telephone: 214/574-3112

**DALLAS**

Fair Park Heliport  
 State Fair Grounds - Northeast  
 Corner  
 Lat. Long.  
 Service:  
 Size: 25' x 25'  
 Ownership: PV  
 Use: PU  
 Elevation: G  
 Telephone: 214/565-9931

**DALLAS**

Guaranty Bank Helistop  
 Lat. 32-42-00Long. 096-49-00  
 Service:  
 Size: 75' x 35' asphalt  
 Ownership: PV  
 Use: PV  
 Elevation: G  
 Telephone: 214/371-1361

**DALLAS**

Helix Park Central Heliport  
 9300 North Central Expressway  
 Prior Permission  
 Lat. 32-55-00Long. 096-46-00  
 Service:  
 Size: 20' x 20'  
 Ownership: PV  
 Use: PV  
 Elevation: G  
 Telephone: 214/363-2431

**DALLAS**

Helix-Union Terminal Heliport  
 North Central Expressway  
 Prior Permission  
 Lat. 32-46-00Long. 096-48-00  
 Service:  
 Size: 20' x 20'  
 Ownership: PV  
 Use: PV  
 Elevation: G  
 Telephone: 214/363-2431

**DALLAS**

Holiday Inn Central Heliport  
 Lat. 32-48-42Long. 096-47-19  
 Service: L  
 Fuels:  
 Size: 40' x 60'  
 Ownership: PV  
 Use: PV  
 Elevation: G  
 Telephone:

**DALLAS**

McCutchin Estate Heliport  
 4230 LBJ Freeway, Ste. 212  
 75234  
 Lat. 32-51-06Long. 096-48-06  
 Service:  
 Size: 20' x 20'  
 Ownership: PV  
 Use: PV  
 Elevation:  
 Telephone: 214/661-5550

**DALLAS**

North Dallas Heliport  
 LBJ Freeway and Coit Road  
 Lat. Long.  
 Service: L,M  
 Fuels:  
 Size: 75' x 75'  
 Ownership: PV  
 Use: PU  
 Elevation: G  
 Telephone:

**DALLAS**

Park Central Companies Heliport  
 7616 LBJ Freeway, Ste. 230  
 75251  
 Lat. 32-55-17Long. 096-46-17  
 Service: L  
 Fuels:  
 Size: 75' x 75'  
 Ownership: PV  
 Use: PV  
 Elevation:  
 Telephone: 214/350-6601

**DALLAS**

Pioneer Heliport  
 Lat. 32-46-00Long. 096-48-00  
 Service:  
 Size: 50' x 50'  
 Ownership: PV  
 Use: PV  
 Elevation: G  
 Telephone: 214/352-4801

**DALLAS**

Police Heliport - Redbird  
 Lat. 32-40-00Long. 096-52-00  
 Service: M  
 Fuels:  
 Size: 30' x 30'  
 Ownership: LG  
 Use: PV  
 Elevation: G  
 Telephone: 214/339-3109

**DALLAS**

Pumpkin Air Heliport  
 Placid  
 Lat. 32-46-54Long. 096-47-52  
 Service: WS  
 Fuels:  
 Size: 60' x 60'  
 Ownership: PV  
 Use: PV  
 Elevation:  
 Telephone: 214/931-9999

**DALLAS**

Reunion Heliport  
 Lat. 32-40-00Long. 096-48-00  
 Service:  
 Size: 50' x 50'  
 Ownership: PV  
 Use: PV  
 Elevation: G  
 Telephone: 214/352-1033

# TEXAS

## DALLAS

Schoellkopf Heliport  
5 Miles Southwest Of City  
Lat. 32-40-00Long. 096-54-00  
Service:  
Size: 100' x 100'  
Ownership: PV  
Use: PV  
Elevation: G  
Telephone: 214/330-9221

## DALLAS

Southland Center Heliport  
Southland Life Insurance Building  
Prior Permission  
Lat. 32-46-00Long. 096-47-00  
Service:  
Size: 60' circle  
Ownership: PV  
Use: PV  
Elevation: R  
Telephone: 214/573-5400

## DALLAS

White & Lasater Heliport  
1921 West Commerce  
Lat. 32-46-00Long. 096-51-00  
Service:  
Size: 40' x 40'  
Ownership: PV  
Use: PV  
Elevation: G  
Telephone: 214/748-9191

## DANBURY

Salaika Ranch Heliport  
Lights by Phone Request  
Lat. 29-14-25Long. 095-20-40  
Navaid: 150/22.0  
Service: WS  
Fuels:  
Size: 200' x 200' sod  
Ownership: PV  
Use: PV  
Elevation: G  
Telephone: 409/922-8162  
Radio Freq.: UHF:  
VHF: F 123.050

## DELL CITY

Dell City Heliport  
Lat. 31-56-00Long. 105-12-00  
Service:  
Size: 90' x 90'  
Ownership: PU  
Use: PU  
Elevation: G  
Telephone: 915/369-2321

## DIBOLL

Temple Eastex Inc. Heliport  
1 Mile West Of City  
Lat. 31-11-00Long. 094-47-00  
Service:  
Size: 35' x 14'  
Ownership: PV  
Use: PV  
Elevation: G  
Telephone: 713/829-5511

## DICKINSON

North Galveston County Heliport  
1301 FM 646 77539  
Lat. 29-28-00Long. 095-04-00  
Service:  
Size: 50' x 50'  
Ownership: PV  
Use: PU  
Elevation: G  
Telephone: 713/337-2575

## EL CAMPO

Station 30 Heliport  
Lat. 29-17-40Long. 096-18-31  
Service:  
Size: 25' x 30' concrete  
Ownership: PV  
Use: PV  
Elevation: G  
Telephone: 713/877-2200

## EL PASO

Reddington Building Heliport  
6070 Gateway East, Adj North Of  
City  
Lat. 31-47-00Long. 106-26-00  
Service:  
Size: 52' x 52'  
Ownership: PV  
Use: PV  
Elevation: G  
Telephone: 915/772-5005

## EULESS

American Airlines Heliport  
American Airlines Plaza  
Lat. 32-49-00Long. 097-03-00  
Service:  
Size: 260' x 120' turf  
Ownership: PV  
Use: PV  
Elevation: G  
Telephone: 817/267-2211

## FORT HANCOCK

Fort Hancock Heliport  
Lat. 31-17-00Long. 105-51-00  
Service:  
Size: 90' x 90'  
Ownership: PV  
Use: PV  
Elevation: G  
Telephone: 915/369-2321

## FORT SAM HOUSTON

Charles L. Kelly AHP  
Lat. 29-28-00Long. 098-25-00  
Service:  
Size: 100' x 100'  
Ownership: US  
Use: PV  
Elevation: G  
Telephone: 512/221-3016

## FORT WORTH

Bell Globe Heliport  
Lat. 32-52-00Long. 097-21-00  
Service:  
Size: 2500' x 100'  
Ownership: PV  
Use: PV  
Elevation: G  
Telephone: 817/280-3418

## FORT WORTH

City Of Forth Worth Helistop  
Lat. 32-46-00Long. 097-19-00  
Service:  
Size: 210' x 160'  
Ownership: LG  
Use: PV  
Elevation: G  
Telephone: 817/870-8310

## FORT WORTH

City County Health Department  
Heliport  
1800 University Drive  
Lat. 32-44-08Long. 097-22-00  
Service: M,L,WS  
Fuels:  
Size: 48' x 48'  
Ownership: LG  
Use: PV  
Elevation: G  
Telephone: 817/870-7200

## FORT WORTH

FAA Southwest Regional  
Headquarters Heliport  
6 Miles North Of City  
Lat. 32-49-00Long. 097-20-00  
Service:  
Size: 40' x 40'  
Ownership: US  
Use: PV  
Elevation: G  
Telephone: 817/624-4911

## FORT WORTH

Leonard's Heliport  
Lat. 32-45-00Long. 097-20-00  
Service:  
Size: 48' x 48'  
Ownership: PV  
Use: PV  
Elevation: G  
Telephone:

## FORT WORTH

Mallik Tower Heliport  
One Summit Avenue  
Lat. 32-45-00Long. 097-20-00  
Service:  
Size: 50' x 50'  
Ownership: PV  
Use: PV  
Elevation: G  
Telephone: 817/293-2140

## FORT WORTH

Northeast Campus Heliport  
Texas Christian Junior College  
Lat. 32-50-00Long. 097-11-00  
Service:  
Size: 48' x 48'  
Ownership: PV  
Use: PV  
Elevation: G  
Telephone: 817/281-7680

## FORT WORTH

Oak Grove Heliport  
Lat. 32-39-00Long. 097-18-00  
Service: M,F,WS  
Fuels:  
Size: 25' x 25'  
Ownership: PV  
Use: PU  
Elevation: G  
Telephone: 817/293-2140

## FORT WORTH

Ramada Inn Central Heliport  
Beech Street And Ft. Worth  
Turnpike  
Prior Permission  
Lat. 32-44-00Long. 097-17-00  
Service:  
Size: 48' x 48'  
Ownership: PV  
Use: PV  
Elevation: G  
Telephone: 817/534-4801

**FORT WORTH**

Rolling Hills Helistop  
7 Miles Southeast Of City  
Lat. 32-39-00Long. 097-17-00  
Service:  
Size: 48' x 48' turf  
Ownership: LG  
Use: PV  
Elevation: G  
Telephone: 817/293-5036

**FORT WORTH**

South Campus Heliport  
Texas Christian Junior College  
Lat. 32-39-00Long. 097-11-00  
Service:  
Size: 48' x 48' turf  
Ownership: PV  
Use: PV  
Elevation: G  
Telephone: 817/281-7680

**FORT WORTH**

Tandy Heliport  
Tandy Center  
Lat. 32-45-00Long. 097-20-00  
Service:  
Size: 48' x 48'  
Ownership: PV  
Use: PU  
Elevation: G  
Telephone: 817/390-3721

**FORT WORTH**

Village Creek Heliport  
Lat. 32-46-00Long. 097-08-00  
Service:  
Size: 40' x 40' turf  
Ownership: LG  
Use: PV  
Elevation: G  
Telephone: 817/870-8277

**FORT WORTH**

Water Department Helistop  
Lat. 32-44-00Long. 097-20-00  
Service:  
Size: 48' x 48' turf  
Ownership: LG  
Use: PV  
Elevation: G  
Telephone: 817/624-1127

**FREEPORT**

Dresser Magcobar Heliport  
Lat. 28-55-00Long. 095-20-00  
Service: L,WS  
Fuels:  
Size: (5 pads) 19' x 19' -  
40' x 40'  
Ownership: PV  
Use: PV  
Elevation: G  
Telephone: 713/392-1938

**FREEPORT**

First Freeport National Bank  
Heliport  
Lat. 28-57-00Long. 095-20-00  
Service:  
Size: 100' x 100' asphalt  
Ownership: PV  
Use: PV  
Elevation: G  
Telephone: 713/233-4401

**FREEPORT**

Oyster Creek Grant-AVSI  
Lat. 28-59-53Long. 095-19-38  
Service:  
Size: 30' x 30'  
Ownership: PV  
Use: PV  
Elevation: G  
Telephone: 713/393-1644

**FREEPORT**

PHI Freeport Heliport  
P O Box T  
Lat. 29-00-00Long. 096-19-00  
Service: WS  
Fuels:  
Size: 365' x 330'  
Ownership: PV  
Use: PV  
Elevation: G  
Telephone: 713/233-5622

**FREEPORT**

Shell Freeport Shore Facility  
Lat. 28-58-36Long. 095-19-12  
Service: WS  
Fuels:  
Size: 45' x 45' asphalt  
Ownership: PV  
Use: PV  
Elevation: G  
Telephone: 504/588-7113

**GALVESTON**

Baroid Heliport  
Lat. 29-18-00Long. 094-46-00  
Service:  
Size: 60' x 60' asphalt  
Ownership: PV  
Use: PV  
Elevation: G  
Telephone: 713/245-8378

**GALVESTON**

Dresser Industries Heliport  
Lat. 29-19-00Long. 094-47-00  
Service: WS  
Fuels:  
Size: 150' x 200'  
Ownership: PV  
Use: PV  
Elevation: G  
Telephone: 713/488-7161

**GALVESTON**

Pelican Island "Shell" Heliport  
Lat. 29-19-00Long. 094-47-00  
Service:  
Size: 40' x 40'  
Ownership: PV  
Use: PV  
Elevation: G  
Telephone: 713/588-7113

**GARLAND**

Faulkner Point Heliport  
Lat. 32-52-00Long. 096-32-25  
Service: WS  
Fuels:  
Size: 200' x 200'  
Ownership: PV  
Use: PV  
Elevation: G  
Telephone: 214/495-5015

**GARLAND**

Texas Department Of Public  
Safety  
Lat. 32-50-00Long. 096-35-00  
Service:  
Size: 80' x 60' and  
20' x 20'  
Ownership: SG  
Use: PV  
Elevation: G  
Telephone: 512/452-0331

**GRAND PRAIRIE**

Aerospatiale Helicopter Heliport  
2701 Forum Drive, 1 Mile South  
of City  
Lat. 32-43-00Long. 097-05-00  
Service:  
Size: 75' x 75'  
Ownership: PV  
Use: PV  
Elevation: G  
Telephone: 214/641-0000

**GRAND PRAIRIE**

Bell Heliport Facility - 5A  
4 Miles West Of City  
Lat. 32-46-00Long. 097-03-00  
Service:  
Size: 100' x 100'  
Ownership: PV  
Use: PV  
Elevation: G  
Telephone: 817/280-3418

**GRAND PRAIRIE**

Sfena Heliport  
2617 Aviation Parkway  
Lat. 32-42-00Long. 097-03-00  
Service:  
Size: 50' x 20'  
Ownership: PV  
Use: PV  
Elevation: G  
Telephone: 214/988-8000

**GRAND PRAIRIE**

Turbomeca Heliport  
Lat. 32-41-00Long. 097-02-00  
Service:  
Size: 100' x 50'  
Ownership: PV  
Use: PV  
Elevation: G  
Telephone: 214/641-6645

**HARDIN**

Sour Lake Heliport  
Station 40  
Lat. 30-10-58Long. 094-30-21  
Service: WS  
Fuels:  
Size: 25' x 30' asphalt  
Ownership: PV  
Use: PV  
Elevation: G  
Telephone: 713/439-2260

**HARRIS**

Ballpark Heliport  
13301 Bissonnet  
Lat. 29-40-00Long. 095-37-00  
Service:  
Size: 120' x 180'  
Ownership: PV  
Use: PV  
Elevation: R  
Telephone: 713/935-9870

# TEXAS

## HIGH ISLAND

Arco High Island Heliport  
10 Miles Northeast Of City  
Lat. 29-37-00 Long. 094-12-00  
Service: WS  
Size: 60' x 60' concrete  
Ownership: PV  
Use: PV  
Elevation: G  
Telephone: 713/965-6108

## HIGH ISLAND

Chevron High Island Heliport  
10 Miles Northeast Of City  
Lat. 29-37-00 Long. 094-13-00  
Service: WS  
Size: 40' x 40' wood  
Ownership: PV  
Use: PV  
Elevation: G  
Telephone: 713/965-6108

## HILLTOP

Pumpkin Air, Inc. Heliport  
Lat. 32-58-00 Long. 096-58-00  
Service: WS  
Size: 20' x 20'  
Ownership: PV  
Use: PV  
Elevation: G  
Telephone: 214/233-6464

## HITCHCOCK

HHI Hitchcock Heliport  
Lat. 29-20-00 Long. 095-01-00  
Service: WS  
Size: 400' x 500'  
Ownership: PV  
Use: PV  
Elevation: G  
Telephone: 713/485-1777

## HOUSTON

5900 Memorial Heliport  
Lat. 29-45-42 Long. 095-25-16  
Service: WS  
Fuels: WS  
Size: 114' x 63' concrete  
garage  
Ownership: PV  
Use: PV  
Elevation: G  
Telephone: 713/880-1502

## HOUSTON

9430 Old Katy Road Heliport  
Lat. 29-47-10 Long. 095-30-05  
Service: WS  
Fuels: WS  
Size: 32' x 30' concrete  
Ownership: PV  
Use: PV  
Elevation: G  
Telephone: 713/468-8668

## HOUSTON

Air Texas Heliport  
15203 Lillja Road  
Lat. 29-55-21 Long. 095-23-28  
Service: WS  
Size: 200' x 200' turf  
Ownership: PV  
Use: PV  
Elevation: G  
Telephone: 713/445-4356

## HOUSTON

Airline Heliport  
4433 Airline 77222  
Lat. 29-49-47 Long. 095-23-06  
Service: WS  
Fuels: WS  
Size: 50' x 50' dirt/gravel  
Ownership: PV  
Use: PV  
Elevation: G  
Telephone: 713/694-5187

## HOUSTON

Allied Northborough Heliport  
Lat. 29-57-26 Long. 095-25-09  
Service: WS  
Fuels: WS  
Size: 25' x 25'  
Ownership: PV  
Use: PV  
Elevation: G  
Telephone: 713/420-5777

## HOUSTON

Allison/Walker Heliport  
9898 Bissonnet - Building 1  
Lat. Long.  
Service: WS  
Size: 25' x 25'  
Ownership: PV  
Use: PV  
Elevation: G  
Telephone: 713/981-9898

## HOUSTON

American Ship Heliport  
13 Miles Southeast Of City  
Lat. 29-42-00 Long. 095-16-00  
Service: WS  
Size: 30' x 30'  
Ownership: PV  
Use: PV  
Elevation: G  
Telephone: 713/921-8181

## HOUSTON

Anderson, Greenwood &  
Company Heliport  
5234 Glenmone 77081  
Lat. 29-43-14 Long. 095-28-10  
Navaid: HUB 287/10.9 hobby  
Service: WS  
Fuels: WS  
Size: 30' x 30'  
Ownership: PV  
Use: PV  
Elevation: G  
Telephone: 713/668-0631

## HOUSTON

Arena Helipads  
7322 S.W. Freeway  
Lat. Long.  
Service: L  
Fuels: L  
Size: 6 pads - 30' x 30'  
Ownership: PV  
Use: PV  
Elevation: R  
Telephone: 713/988-6666

## HOUSTON

Ashford Place Heliport  
14701 St.Mary's  
Lat. Long.  
Service: WS  
Size: 200' x 200' turf  
Ownership: PV  
Use: PV  
Elevation: G  
Telephone: 713/496-1229

## HOUSTON

B & S Warehouse Heliport  
9002 West Park  
Lat. 29-43-18 Long. 095-31-19  
Service: WS  
Size: 500' x 60'  
Ownership: PV  
Use: PV  
Elevation: G  
Telephone: 713/783-3770

## HOUSTON

Ball Park Heliport  
16 Miles Southwest Of City  
Lat. 29-40-00 Long. 095-37-00  
Service: WS  
Size: 25' x 25'  
Ownership: PV  
Use: PV  
Elevation: G  
Telephone: 713/933-9870

## HOUSTON

Ballas Enterprises  
9999 Westheimer  
Lat. Long.  
Service: WS  
Size: 25' x 25'  
Ownership: PV  
Use: PV  
Elevation: G  
Telephone: 713/782-0280

## HOUSTON

Barker's Landing Office Park  
Heliport  
7715 San Felipe  
Lat. 29-40-36 Long. 095-38-35  
Service: L,WS  
Fuels: L,WS  
Size: 40' diameter  
concrete  
Ownership: PV  
Use: PV  
Elevation: G  
Telephone: 713/780-7715

## HOUSTON

Bear Creek Heliport  
16001 Clay Road  
Lat. 28-47-31 Long. 095-38-05  
Service: WS  
Fuels: WS  
Size: 300' x 200' grass  
Ownership: PV  
Use: PV  
Elevation: G  
Telephone: 713/859-8188

## HOUSTON

Burkett Heliport  
12929 South Main Street  
Lat. Long.  
Service: WS  
Size: 25' x 25'  
Ownership: PV  
Use: PV  
Elevation: G  
Telephone: 713/721-8099

## HOUSTON

C.O.D. Concrete Heliport  
9500 Harwin  
Lat. Long.  
Service: WS  
Size: 25' x 25'  
Ownership: PV  
Use: PV  
Elevation: G  
Telephone: 713/783-4761



**HOUSTON**

Cactus Heliport  
3335 Market Street 77029  
Lat. 29-46-30Long. 095-16-20  
Service: WS  
Fuels:  
Size: 20' x 20'  
Ownership: PV  
Use: PV  
Elevation:  
Telephone: 713/673-7821  
Radio Freq.: UHF:  
VHF: F 122.750

**HOUSTON**

Central Threading Inc. Heliport  
1910 Sheldon Road  
Lat. 29-48-34Long. 095-07-29  
Service: L  
Fuels:  
Size: 25' diameter  
concrete  
Ownership: PV  
Use: PV  
Elevation: G  
Telephone: 713/457-3929

**HOUSTON**

Channel Two Heliport  
8181 Southwest Freeway  
Lat. 29-41-34Long. 095-31-39  
Service: WS  
Fuels:  
Size: 20' x 20'  
Ownership: PV  
Use: PV  
Elevation: R  
Telephone: 713/771-4631

**HOUSTON**

Charter Bank Building Heliport  
Lat. 29-44-30Long. 095-29-04  
Service:  
Size: 50' x 50'  
Ownership: PV  
Use: PV  
Elevation:  
Telephone: 713/783-7832

**HOUSTON**

City Post Oak Heliport  
5 Miles West Of City  
Lat. 29-43-00Long. 095-27-00  
Service:  
Size: 50' x 50'  
Ownership: PV  
Use: PV  
Elevation: G  
Telephone: 713/621-8000

**HOUSTON**

Conoco Heliport  
Lat. 29-47-21Long. 095-36-39  
Service:  
Size: 180' x 90' turf  
Ownership: PV  
Use: PV  
Elevation: G  
Telephone: 713/821-9200

**HOUSTON**

Dairy Ashford Heliport  
9898 Bissonnet 77036  
Lat. 29-44-45Long. 095-36-27  
Service: WS  
Fuels:  
Size: 100' x 150'  
Ownership: PV  
Use: PV  
Elevation: R  
Telephone: 731/981-9898

**HOUSTON**

Delta Mechanical, Inc. Heliport  
5920 Stuebner Airline  
Lat. 29-51-07Long. 095-24-30  
Navaid: 200/07.2  
Service: WS  
Fuels:  
Size: 41' x 16' concrete  
Ownership: PV  
Use: PV  
Elevation: G  
Telephone: 713/694-9979

**HOUSTON**

Dew-Drop-In Heliport  
10 Miles Southwest Of City  
Lat. 29-43-00Long. 095-31-00  
Service:  
Size: 50' x 50'  
Ownership: PV  
Use: PV  
Elevation: G  
Telephone: 713/783-4761

**HOUSTON**

Distribution Systems Heliport  
5851 San Felipe  
Lat. Long.  
Service:  
Size:  
Ownership: PV  
Use: PV  
Elevation: R  
Telephone:

**HOUSTON**

Dudley's Heliport  
8217 Braniff  
Lat. 29-38-04Long. 095-16-20  
Service:  
Size: 75' x 125' sod  
Ownership: PV  
Use: PV  
Elevation: G  
Telephone: 713/871-8010

**HOUSTON**

Eckels Heliport  
4035 Trey Drive  
Lat. 29-09-00Long. 095-39-00  
Service: WS  
Fuels:  
Size: 100' x 100'  
Ownership: PV  
Use: PV  
Elevation: R  
Telephone: 713/463-2472

**HOUSTON**

Emergency I Houston Center  
Lat. 29-45-00Long. 095-21-00  
Service:  
Size: 68' x 62'  
Ownership: PV  
Use: PV  
Elevation: R  
Telephone: 713/654-1911

**HOUSTON**

Emergency 2 Houston Center  
Adj North Of City  
Lat. 29-45-00Long. 095-22-00  
Service:  
Size: 40' x 40'  
Ownership: PV  
Use: PV  
Elevation: G  
Telephone: 713/750-3737

**HOUSTON**

Execjet Heliport  
2332 University 77005  
Lat. 29-36-32Long. 095-19-44  
Service:  
Size: 150' x 150'  
Ownership: PV  
Use: PV  
Elevation:  
Telephone: 713/797-1498

**HOUSTON**

Executive Airlines Allen Center  
Heliport  
Three Allen Center Parking  
Garage, 300 Clay At West Dallas  
Prior Permission  
Lat. 29-46-00Long. 095-22-00  
Service: M  
Fuels:  
Size: 150' x 106'  
Ownership: PV  
Use: PV  
Elevation: R  
Telephone: 713/643-6384

**HOUSTON**

Executive Airlines Greenway  
Plaza Heliport  
Summit Plaza Parking Garage,  
Richmond And Edloe Streets  
Prior Permission  
Lat. 29-43-00Long. 095-26-00  
Service: M  
Fuels:  
Size: 170' x 200'  
Ownership: PV  
Use: PV  
Elevation: R  
Telephone: 713/643-6384

**HOUSTON**

First Bank Plaza Garage Helistop  
3939 Hartsdale  
Lat. 29-44-03Long. 095-30-02  
Service: WS  
Fuels:  
Size: 60' x 60' concrete  
Ownership: PV  
Use: PV  
Elevation: R  
Telephone: 713/783-7343

**HOUSTON**

G.W.S. Construction Helistop  
1520 South Loop West  
Lat. 29-40-50Long. 095-24-04  
Service: L  
Size: 50' x 50' concrete  
Ownership: PV  
Use: PV  
Elevation: G  
Telephone: 713/747-8492

**HOUSTON**

Gelhorn Pad  
3601 West 12 Street 77008  
Lat. 29-46-50Long. 095-16-06  
Service: WS  
Fuels:  
Size: 100' x 100'  
Ownership: PV  
Use: PV  
Elevation: G  
Telephone: 713/645-8210

# TEXAS

## HOUSTON

Graco Mechanical, Inc. Heliport  
5910 Schumacher  
Lat. 29-43-36Long. 095-28-59  
Service: WS  
Fuels:  
Size: 25' x 20' concrete  
Ownership: PV  
Use: PV  
Elevation:  
Telephone: 713/978-7000

## HOUSTON

Grand Corporations  
Lat. 29-56-29Long. 095-24-07  
Service:  
Size: 60' x 60'  
Ownership: PV  
Use: PV  
Elevation:  
Telephone: 713/445-8222

## HOUSTON

Grand Supply Heliport  
Lat. 29-38-54Long. 095-17-27  
Service:  
Size: 30' x 30'  
Ownership: PV  
Use: PV  
Elevation:  
Telephone: 713/445-8222

## HOUSTON

Greenbriar Heliport  
9898 Bissonnet I  
Lat. 29-56-28Long. 095-23-42  
Service:  
Size: 30' x 30' turf  
Ownership: PV  
Use: PV  
Elevation: G  
Telephone: 713/981-9898  
Radio Freq. UHF:  
VHF: F 122.750

## HOUSTON

Greenway Plaza Helistop  
5 Greenway Plaza 77046  
Lat. 29-44-03Long. 095-26-03  
Service: WS  
Fuels:  
Size: 208' x 106'  
concrete  
Ownership: PV  
Use: PV  
Elevation: G  
Telephone: 713/467-8899  
Radio Freq. UHF:  
VHF: F 129.75

## HOUSTON

Guest Quarters Heliport  
2929 South Post Oak 77056  
Lat. 29-44-12Long. 095-27-33  
Service: WS  
Fuels:  
Size: 90' x 60'  
Ownership: PV  
Use: PV  
Elevation: R  
Telephone: 713/877-8100

## HOUSTON

Gulf Building Heliport  
15 Miles West Of City  
Lat. 29-45-00Long. 095-41-00  
Service:  
Size: 30' x 25' wood  
Ownership: PV  
Use: PV  
Elevation: R  
Telephone: 713/750-3737

## HOUSTON

Harris County Heliport  
16402 Clay Road  
Lat. 29-50-03Long. 095-39-19  
Service: WS  
Fuels:  
Size: 24' x 24' concrete  
Ownership: PV  
Use: PV  
Elevation: G  
Telephone: 713/463-2446

## HOUSTON

Hatcu Building Heliport  
12200 Northwest Freeway  
Lat. 29-50-00Long. 095-29-08  
Service:  
Size: 50' x 50' concrete  
Ownership: PV  
Use: PV  
Elevation: G  
Telephone: 214/744-8567

## HOUSTON

Hickory Hollow Heliport  
10219 Fairbanks North Houston  
Road 77064  
Lat. 29-55-33Long. 095-31-24  
Service: WS  
Fuels:  
Size: 300' x 300' sod  
Ownership: PV  
Use: PV  
Elevation: G  
Telephone: 713/469-7030

## HOUSTON

Houston Electric Company  
Warren, 2929 McKinney  
Lat. 29-44-00Long. 095-20-00  
Service:  
Size: 75' x 75' concrete  
Ownership: PV  
Use: PV  
Elevation: R  
Telephone: 713/236-0971

## HOUSTON

Houston Heliport  
17116 Groeschke Road  
Lat. 29-49-02Long. 095-39-47  
Service: F,L,M,RE  
Fuels: AV gas, jet fuel  
Size: 1 acre  
Ownership: PV  
Use: PU  
Elevation: G  
Telephone: 713/681-5122

## HOUSTON

Houston Post Helistop #1  
Lat. 29-43-00Long. 095-27-00  
Service:  
Size: 50' x 50' turf  
Ownership: PV  
Use: PV  
Elevation: G  
Telephone: 713/621-7000

## HOUSTON

Hyc0 Heliport  
7630 Hansen, 5 Miles South  
of City  
Lat. 29-39-00Long. 095-15-00  
Service:  
Size: 70' x 70'  
Ownership: PV  
Use: PV  
Elevation: G  
Telephone: 713/941-6900

## HOUSTON

I-10 East Heliport  
Lat. 29-46-29Long. 095-13-46  
Service:  
Size: 50' x 50' concrete  
Ownership: PV  
Use: PV  
Elevation: G  
Telephone: 713/981-9898  
Radio Freq. UHF:  
VHF: F 122.750

## HOUSTON

Jetero Helistop  
10900 Richmond Avenue  
Lat. 29-43-37Long. 095-33-59  
Service:  
Size: 35' x 35' concrete  
Ownership: PV  
Use: PV  
Elevation: G  
Telephone: 713/785-8200

## HOUSTON

Kickerillo Pad Heliport  
Lat. 29-46-37Long. 095-37-52  
Service:  
Size:  
Ownership: PV  
Use:  
Elevation:  
Telephone:

## HOUSTON

KTRK TV Station Heliport  
3310 Bissonnet  
Lat. 29-43-31Long. 095-25-46  
Service:  
Size: 20' x 20'  
Ownership: PV  
Use: PV  
Elevation: G  
Telephone: 713/666-0713

## HOUSTON

L.S.G. Service Center Heliport  
8543 Market  
Lat. 29-46-17Long. 095-16-23  
Service: WS  
Fuels:  
Size: 60' x 60' asphalt  
Ownership: PV  
Use: PV  
Elevation: G  
Telephone: 713/977-2133

## HOUSTON

Lewis Electric Heliport  
1714 Broadway  
Lat. 29-42-36Long. 095-16-42  
Service: WS  
Fuels:  
Size: 50' x 50' concrete  
Ownership: PV  
Use: PV  
Elevation: R  
Telephone: 713/923-6688

## HOUSTON

Lift Crane Heliport  
5148 Lotus Street  
Lat. 29-38-00Long. 095-27-00  
Service:  
Size: 50' x 40'  
Ownership: PV  
Use: PV  
Elevation: G  
Telephone: 713/721-0700

**HOUSTON**

Margaret Westeman/City Hall  
Police Helistop  
8402 Larson 77061  
Lat. 29-45-37Long. 095-22-14  
Service: L,WS  
Fuels:  
Size: 30' x 30' asphalt  
Ownership: PU  
Use: PV  
Elevation: G  
Telephone: 713/641-0281

**HOUSTON**

Marine Consultants, Inc. Heliport  
8501 South Loop East  
Lat. 29-42-00Long. 095-16-00  
Service:  
Size: 30' x 30'  
Ownership: PV  
Use: PV  
Elevation: R  
Telephone: 713/921-8181

**HOUSTON**

Marriott Astrodome Helistop  
2100 South Braeswood  
Lat. 29-41-56Long. 095-24-28  
Service: WS  
Fuels:  
Size: 20' x 75' blacktop  
& grass  
Ownership: PV  
Use: PV  
Elevation: G  
Telephone: 713/797-9000

**HOUSTON**

Memorial Plaza Holiday Inn  
Heliport  
2100 Memorial Drive  
Lat. 29-45-00Long. 095-22-00  
Service:  
Size: 190' x 60'  
Ownership: PV  
Use: PV  
Elevation: G  
Telephone: 713/933-9870

**HOUSTON**

Metro Heli-pad Heliport  
13431 Cullen Boulevard  
Lat. 29-36-52Long. 095-21-17  
Service:  
Size: 200' x 150'  
Ownership: PV  
Use: PV  
Elevation: G  
Telephone: 713/734-1612

**HOUSTON**

North Beltway Parking Garage  
Helipad  
Lat. Long.  
Service: L  
Fuels:  
Size: 30' x 30'  
Ownership: PV  
Use: PV  
Elevation: R  
Telephone: 713/988-6666

**HOUSTON**

Northeast Police Station  
Heliport #2  
Lat. 29-48-00Long. 095-20-00  
Service:  
Size: 50' x 50'  
Ownership: LG  
Use: PV  
Elevation: G  
Telephone: 713/641-0281

**HOUSTON**

Northwest Police Station  
Heliport #5  
Lat. 29-51-00Long. 095-32-00  
Service:  
Size: 45' x 45'  
Ownership: LG  
Use: PV  
Elevation: G  
Telephone: 713/641-0281

**HOUSTON**

Old Katy Road Office  
Building Heliport  
2223 West Loop South, #506  
Lat. 29-47-05Long. 095-31-24  
Service: WS  
Fuels:  
Size: 30' x 32' concrete  
Ownership: PV  
Use: PV  
Elevation: R  
Telephone: 713/781-6840

**HOUSTON**

Owls Roost 3298 South Loop  
West  
Lat. 29-40-00Long. 095-25-00  
Service:  
Size: 20' x 24'  
Ownership: PV  
Use: PV  
Elevation: R  
Telephone: 713/664-7242

**HOUSTON**

Park Plaza Helistop  
6565 West Loop South  
Lat. 29-47-00Long. 095-40-00  
Ownership: PV  
Use: PV  
Elevation: G  
Telephone: 713/669-9404

**HOUSTON**

Pearce Industries Helistop  
12320 South Main 77035  
Lat. 29-39-00Long. 095-27-00  
Service: WS  
Fuels:  
Size: 30' x 30'  
Ownership: PV  
Use: PV  
Elevation: G  
Telephone: 713/723-1050

**HOUSTON**

Phoenix Heliport  
Lat. 29-43-18Long. 095-33-07  
Service:  
Size: 50' x 50'  
Ownership: PV  
Use: PV  
Elevation: G  
Telephone: 713/784-2420  
Radio Freq. UHF:  
VHF: F 123.050

**HOUSTON**

Police Headquarters Heliport  
8402 Larson Street  
Lat. 29-45-00Long. 095-22-00  
Service:  
Size: 30' x 30'  
Ownership: LG  
Use: PV  
Elevation: R  
Telephone: 713/641-0281

**HOUSTON**

Police Helicopter Patrol  
Lat. 29-38-00Long. 095-16-00  
Service:  
Size: 65' x 50'  
Ownership: LG  
Use: PV  
Elevation: G  
Telephone: 713/641-0281

**HOUSTON**

Polutrol Heliport  
14350 Chrisman Road  
Lat. 29-55-00Long. 095-21-00  
Service:  
Size: 20' x 20'  
Ownership: PV  
Use: PV  
Elevation: G  
Telephone: 713/449-0154

**HOUSTON**

Porta-Kamp 12th Street Heliport  
3601 West 12th Street  
Lat. 29-47-28Long. 095-26-41  
Service: WS  
Fuels:  
Size:  
Ownership: PV  
Use: PV  
Elevation:  
Telephone: 713/645-8210

**HOUSTON**

Post Oak Central Heliport  
Lat. 29-43-00Long. 095-27-00  
Service:  
Size: 80' x 54'  
Ownership: PV  
Use: PV  
Elevation: G  
Telephone: 713/871-8091

**HOUSTON**

Power's Helistop  
8303 Southwest Freeway  
Lat. 29-41-00Long. 095-31-00  
Service: L,WS  
Fuels:  
Size: (2) 30' x 30'  
Ownership: PV  
Use: PV  
Elevation: R  
Telephone: 713/988-6666

**HOUSTON**

Powers Air Airport/Heliport  
5334 Allison Road  
Lat. Long.  
Service: F,L,M  
Fuels:  
Size: 1700' strip  
Ownership: PV  
Use: PU  
Elevation: G  
Telephone: 713/988-6666

**HOUSTON**

Ragland Heliport  
3700 Buffalo Speedway  
Lat. 29-43-00Long. 095-25-00  
Service:  
Size: 175' x 65'  
Ownership: PV  
Use: PV  
Elevation: G  
Telephone: 713/622-8822

# TEXAS

## HOUSTON

Rankin Road Heliport  
Lat. 29-58-00Long. 095-24-00  
Service: WS  
Fuels:  
Size: 30' x 30'  
Ownership: PV  
Use: PV  
Elevation: R  
Telephone: 713/443-8950

## HOUSTON

Red Adair Heliport  
8101 Dinemont  
Lat. 29-50-26Long. 095-30-15  
Service:  
Size: 50' x 50' dirt  
Ownership: PV  
Use: PV  
Elevation: G  
Telephone: 713/644-5625

## HOUSTON

Regency Square Helistop  
Lat. 29-42-00Long. 095-31-00  
Service:  
Size: 50' x 44'  
Ownership: PV  
Use: PU  
Elevation: R  
Telephone: 713/784-2700

## HOUSTON

Riverview Helistop  
Lat. 30-01-00Long. 095-14-00  
Service:  
Size: 45' x 45'  
Ownership: PV  
Use: PV  
Elevation: R  
Telephone: 713/525-5318

## HOUSTON

Robert H. Smith Heliport  
810 Highway 6, South  
Lat. 29-46-00Long. 095-38-00  
Service:  
Size: 50' x 50'  
Ownership: PV  
Use: PV  
Elevation: G  
Telephone: 713/496-3120

## HOUSTON

Rowan Heliport  
9300 Telephone Road  
Lat. 29-42-00Long. 095-23-00  
Service:  
Size: 200' x 150'  
Ownership: PV  
Use: PV  
Elevation: G  
Telephone: 713/222-3375

## HOUSTON

Ruska Instrument Corp. Heliport  
3601 Dunvale 77063  
Lat. 29-43-38Long. 095-30-46  
Service:  
Size: 50' x 50' concrete  
Ownership: PV  
Use: PV  
Elevation: G  
Telephone: 713/975-0547

## HOUSTON

S & C Construction Heliports  
1211 Hollywoon  
Lat. 29-46-00Long. 095-10-00  
Service:  
Size: 150' x 60'  
Ownership: PV  
Use: PV  
Elevation: G  
Telephone: 713/453-7207

## HOUSTON

Shamrock Hilton Heliport  
2537 South Gessner  
Lat. 29-42-12Long. 095-24-19  
Service: L,WS  
Fuels:  
Size: 500' x 500' turf  
Ownership: PV  
Use: PV  
Elevation: G  
Telephone: 713/782-0280

## HOUSTON

Shell Information Center Helistop  
Kirby And La Concha Lane  
Lat. Long.  
Ownership: PV  
Use: PV  
Elevation: G  
Telephone: 713/241-3626

## HOUSTON

Shell Oil Company Heliport  
Two Shell Plaza 77001  
Lat. 29-41-30Long. 095-24-24  
Service:  
Size: 60' x 60' concrete  
Ownership: PV  
Use: PV  
Elevation: R  
Telephone: 713/795-1500

## HOUSTON

Six Way  
Lat. 29-53-26Long. 095-14-35  
Service: WS  
Fuels:  
Size: 20' x 20'  
Ownership: PV  
Use: PV  
Elevation: G  
Telephone: 713/456-9272

## HOUSTON

South Loop Heliport  
9898 Bissonett I  
Lat. 29-40-42Long. 095-24-54  
Service:  
Size: 30' x 30' turf  
Ownership: PV  
Use: PV  
Elevation: G  
Telephone: 713/981-9898

## HOUSTON

SPL Heliport  
Lat. 29-39-31Long. 095-25-43  
Service: WS  
Fuels:  
Size: 50' x 50'  
Ownership: PV  
Use: PV  
Elevation: G  
Telephone: 713/668-4448

## HOUSTON

Station 35 Heliport  
Lat. 30-00-00Long. 095-31-41  
Service:  
Size: 75' x 50' turf  
Ownership: PV  
Use: PV  
Elevation: G  
Telephone: 713/877-2200

## HOUSTON

Stone Lubrikote Heliport  
Lat. 29-40-23Long. 095-32-18  
Service: WS  
Fuels:  
Size: 75' x 50' concrete  
Ownership: PV  
Use: PV  
Elevation: G  
Telephone: 713/644-5625

## HOUSTON

Stop & Go Heliport  
Lat. 29-43-15Long. 095-33-42  
Service: WS  
Fuels:  
Size: 20' x 20' concrete  
Ownership: PV  
Use: PV  
Elevation: G  
Telephone: 713/980-1969

## HOUSTON

SW Police Station #4  
Lat. 29-41-00Long. 095-27-00  
Service:  
Size: 50' x 50'  
Ownership: LG  
Use: PV  
Elevation: G  
Telephone: 713/641-0281

## HOUSTON

Tanglewood Commerce Bank  
Plaza Heliport  
Lat. 29-45-00Long. 095-28-37  
Service:  
Size: 30' x 30'  
Ownership: PV  
Use: PV  
Elevation: R  
Telephone: 713/974-5000

## HOUSTON

Tarilton Heliport  
8217 Braniff  
Lat. Long.  
Ownership: PV  
Use: PV  
Elevation: G  
Telephone: 713/666-2561

## HOUSTON

Teledyne Exploration Heliport  
5825 Chimney Rock 77036  
Lat. 29-43-02Long. 095-29-25  
Service: WS  
Fuels:  
Size: 60' x 60' turf  
Ownership: PV  
Use: PV  
Elevation: G  
Telephone: 713/666-2561

**HOUSTON**

Tenneco Lab Helistop  
 Lat. 29-43-00 Long. 095-28-00  
 Service:  
 Size: 100' x 100'  
 Ownership: PV  
 Use: PV  
 Elevation:  
 Telephone: 713/443-3550

**HOUSTON**

Tenneco Post Oak Park Helistop  
 Lat. 29-44-49 Long. 095-27-27  
 Service:  
 Size: 60' x 60' asphalt  
 Ownership: PV  
 Use: PV  
 Elevation: G  
 Telephone: 713/443-3550

**HOUSTON**

Tex-Star Helistop  
 580 T C Jester 77007  
 Lat. 29-46-55 Long. 095-25-02  
 Service: WS  
 Fuels:  
 Size: 25' x 44' concrete  
 Ownership: PV  
 Use: PV  
 Elevation: G  
 Telephone: 713/868-1911

**HOUSTON**

Texas Commerce Tower Helistop  
 601 Milam 77001  
 Lat. 29-45-37 Long. 095-21-50  
 Navaid: 320/09.3  
 Service: WS  
 Fuels:  
 Size: 20' x 20' concrete  
 Ownership: PV  
 Use: EM  
 Elevation: R  
 Telephone: 713/229-4123  
 Radio Freq. UHF: F 451.625  
 VHF:

**HOUSTON**

The Arena Helistop  
 7322 Southwest Fwy. 77074  
 Lat. 29-42-06 Long. 095-31-01  
 Service: L  
 Fuels:  
 Size: 20' x 20' bldg.  
 60' x 245' gar  
 Ownership: PV  
 Use: PV  
 Elevation: R  
 Telephone: 713/988-6666  
 Radio Freq. UHF:  
 VHF: F 123.300

**HOUSTON**

The Huntingdon Helistop  
 2101 Kirby Drive 77019  
 Lat. 29-44-49 Long. 095-25-04  
 Service:  
 Size: 25' x 30' concrete  
 Ownership: PV  
 Use: PV  
 Elevation: R  
 Telephone: 713/626-3050

**HOUSTON**

The Lubricote Co. Helistop  
 9335 Rohda Lane  
 Lat. Long.  
 Service:  
 Size:  
 Ownership: PV  
 Use: PV  
 Elevation: G  
 Telephone: 713/771-7227

**HOUSTON**

Three Houston Center Helistop  
 Lat. 29-45-19 Long. 095-21-41  
 Service:  
 Size: 30' x 30'  
 Ownership: PV  
 Use: PV  
 Elevation: R  
 Telephone: 713/754-8908

**HOUSTON**

Town & Country Helistop  
 5858 Westheimer 77057  
 Lat. 29-47-00 Long. 095-33-20  
 Service: WS  
 Fuels:  
 Size: 100' x 100' cement  
 Ownership: PV  
 Use: PV  
 Elevation: G  
 Telephone: 713/230-1254

**HOUSTON**

Transco Tower Garage Helistop  
 2100 Post Oak Tower 77056  
 Lat. 29-44-12 Long. 095-27-41  
 Service: L,WS  
 Fuels:  
 Size: 29'6" x 29'6"  
 concrete  
 Ownership: PV  
 Use: PV  
 Elevation: G  
 Telephone: 713/621-8000

**HOUSTON**

USCG Port Safety Station  
 Helistop  
 Lat. 29-43-00 Long. 095-15-00  
 Service:  
 Size: 90' x 90'  
 Ownership: PV  
 Use: PV  
 Elevation: G  
 Telephone: 713/672-6639

**HOUSTON**

Village Developers Helistop  
 6901 Corporate Drive  
 Lat. 29-42-00 Long. 095-33-00  
 Service:  
 Size: 20' x 20'  
 Ownership: PV  
 Use: PV  
 Elevation: R  
 Telephone: 713/777-8114

**HOUSTON**

Westchase Hilton Hotel Helistop  
 9999 Westheimer  
 Lat. Long.  
 Service: M,L  
 Fuels:  
 Size: (2 pads) 50' x 50'  
 Ownership: PV  
 Use: PV  
 Elevation: G  
 Telephone: 713/975-8948  
 Radio Freq. UHF:  
 VHF: F 124.750

**HOUSTON**

Westlake Park Helistop  
 2800 Post Oak Boulevard  
 77056-6190  
 Lat. 29-46-50 Long. 095-37-55  
 Service: WS  
 Fuels:  
 Size: 64' x 64' concrete  
 Ownership: PV  
 Use: PV  
 Elevation: G  
 Telephone: 713/966-2625

**HOUSTON**

Westwood Helistop  
 9898 Bissonnet, Ste. 600 77036  
 Lat. 29-40-37 Long. 095-33-07  
 Service: L,WS  
 Fuels:  
 Size: (2 helipads) 32' x  
 32' concrete  
 Ownership: PV  
 Use: PV  
 Elevation: G  
 Telephone: 713/981-9898  
 Radio Freq. UHF:  
 VHF: F 122.750

**HOUSTON**

Williamstown II Office Tower  
 Helistop  
 9401 Southwest Freeway 77084  
 Lat. 29-40-04 Long. 009-53-13  
 Service: WS  
 Fuels:  
 Size: 80' x 60' concrete  
 Ownership: PV  
 Use: PV  
 Elevation: R  
 Telephone: 713/270-1988

**HOUSTON**

You Asked For It-You Got It  
 Helistop  
 13 Miles West Of City  
 Lat. 29-43-00 Long. 095-32-00  
 Service:  
 Size: 40' x 40'  
 Ownership: PV  
 Use: PV  
 Elevation: G  
 Telephone: 713/776-6700

**INGLESIDE**

Northshore Dock Helistop  
 Lat. 27-50-51 Long. 097-13-22  
 Service:  
 Size: 50' x 50' and  
 20' x 20'  
 Ownership: PV  
 Use: PV  
 Elevation: G  
 Telephone: 512/776-3014

**INGLESIDE**

Oak Ridge Helistop  
 Lat. 27-51-00 Long. 097-11-00  
 Service: F  
 Fuels:  
 Size: 50' x 50'  
 Ownership: PV  
 Use: PV  
 Elevation: G  
 Telephone: 512/776-3317

**IOWA COLONY**

Helitrans Helistop  
 Lat. 29-28-35 Long. 095-24-07  
 Service: WS  
 Fuels:  
 Size: 40' x 40' turf  
 Ownership: PV  
 Use: PV  
 Elevation: G  
 Telephone: 713/431-0531

**IRVING**

Texas Helicopters Helistop  
 1336 South Irving Heights Drive  
 Lat. 32-48-06 Long. 096-55-00  
 Service:  
 Size: 118' x 60' concrete  
 Ownership: PV  
 Use: PU  
 Elevation: G  
 Telephone: 214/445-0926

# TEXAS

## KATY

Dewberry Heliport  
Lat. 29-43-59Long. 095-51-49  
Service:  
Size: 100' x 100' grass  
Ownership: PV  
Use: PV  
Elevation: G  
Telephone: 713/391-3185

## KEMAH

Pier 5 Heliport  
100 Bradford 77565  
Lat. 29-32-50Long. 095-01-15  
Service: M,L,WS  
Fuels:  
Size: 20' x 20' concrete  
Ownership: PV  
Use: PV  
Elevation: G  
Telephone: 713/334-3311

## LAKEWAY

808 Bermuda Heliport  
808 Bermuda 78734  
Lat. 30-22-17Long. 097-59-01  
Navaid: 278/14.5  
Service: WS  
Fuels:  
Size: 90' x 65'  
Ownership: PV  
Use: PV  
Elevation: G  
Telephone: 512/261-5253  
Radio Freq. UHF:  
VHF: F 122.800

## LEON VALLEY

Utilities Consolidated Heliport  
7580 Grissom Road  
Lat. 29-28-00Long. 098-37-00  
Service:  
Size: 20' x 20'  
Ownership: PV  
Use: PV  
Elevation: R  
Telephone: 512/684-7400

## LILLIAN

Double H Heliport  
3 Miles East Of City  
Lat. 32-30-00Long. 097-09-00  
Service:  
Size: 100' x 100'  
Ownership: PV  
Use: PV  
Elevation: G  
Telephone: 817/477-2774

## LUBBOCK

Department Of Public Safety  
Heliport  
Lat. 33-35-00Long. 102-00-00  
Service:  
Size: 100' x 70' concrete  
Ownership: LG  
Use: PV  
Elevation: G  
Telephone: 512/452-0331

## LUBBOCK

Plains Helicopter Heliport  
4 Miles South Of Downtown  
Lubbock  
Lat. Long.  
Service: RE  
Fuels:  
Size: 75' x 75'  
Ownership: PV  
Use: PV  
Elevation: G  
Telephone: 806/828-6521

## MANSFIELD

Flying W Heliport  
3 Miles South Of City  
Lat. 32-31-00Long. 097-08-00  
Service:  
Size: 50' x 50' turf  
Ownership: PV  
Use: PV  
Elevation: G  
Telephone: 817/477-2338

## MANSFIELD

Napier Heliport  
Lat. 32-34-00Long. 097-08-00  
Service:  
Size: 60' x 80'  
Ownership: PV  
Use: PV  
Elevation: G  
Telephone: 817/477-2281

## MARKHAM

Station 24  
Lat. 29-00-00Long. 096-04-00  
Service: WS  
Fuels:  
Size: 25' x 30' concrete  
Ownership: PV  
Use: PV  
Elevation: G  
Telephone: 713/439-2260

## MATAGORDA

Matagorda Shore Facility Heliport  
701 Poydras Street  
Lat. 28-43-16Long. 095-52-25  
Service: WS  
Fuels:  
Size: 32' x 32' concrete  
Ownership: PV  
Use: PV  
Elevation: G  
Telephone: 504/588-4591

## MESQUITE

Big Town Heliport  
West Of City  
Lat. 32-47-00Long. 096-33-00  
Service:  
Size: 20' x 20' concrete  
Ownership: PV  
Use: PV  
Elevation: G  
Telephone: 214/363-2531

## MESQUITE

Creech Heliport  
Lat. 32-42-00Long. 096-33-00  
Service:  
Size: 400' x 216'  
Ownership: PV  
Use: PV  
Elevation: G  
Telephone: 214/222-8322

## MIDLAND

BTA Heliport  
104 South Pecos 79701  
Lat. 31-59-48Long. 102-04-49  
Service: WS  
Fuels:  
Size: 50' x 50'  
Ownership: PV  
Use: PV  
Elevation: R  
Telephone: 915/683-4734

## MINERAL WELLS

Upham Heliport  
Lat. 32-49-00Long. 098-04-00  
Service:  
Size: 50' x 58'  
Ownership: PV  
Use: PV  
Elevation: G  
Telephone: 817/325-4491

## MOUNT VERNON

Mackay Heliport  
Phone Req.  
Lat. 33-02-02Long. 095-12-00  
Service: L,WS  
Fuels:  
Size: 80' x 80'  
Ownership: PV  
Use: PV  
Elevation: G  
Telephone: 214/860-2888

## NACOGDOCHES

F. R. Lewis Construction Co., Inc.  
Heliport  
Lat. 31-35-56Long. 094-37-45  
Service: WS  
Fuels:  
Size: 70' x 40' asphalt  
Ownership: PV  
Use: PV  
Elevation: G  
Telephone: 409/564-3467  
Radio Freq. UHF:  
VHF: F 122.800

## NAVASOTA

Grant-TFW Heliport  
Lat. 30-22-05Long. 096-05-29  
Service:  
Size: 30' x 30'  
Ownership: PV  
Use: PV  
Elevation: G  
Telephone: 713/825-7070

## NEW ORLEANS

Shell Freeport Shore Facility  
Heliport  
701 Poydras Street 70160  
Lat. 28-58-36Long. 095-19-02  
Service: WS  
Fuels:  
Size: 45' x 45'  
Ownership: PV  
Use: PV  
Elevation: G  
Telephone: 504/588-4591

## OYSTER CREEK

Oyster Creek Grant-AVSI Heliport  
Lat. 28-59-53Long. 095-19-38  
Service:  
Size: 30' x 30'  
Ownership: PV  
Use: PV  
Elevation: G  
Telephone: 713/393-1644

## PASADENA

3321 Westside Heliport  
3 Miles South of City  
Lat. 29-39-00Long. 095-12-00  
Service:  
Size: 36' x 36'  
Ownership: PV  
Use: PV  
Elevation: G  
Telephone: 713/944-5347

**PASADENA**

Diamond Heliport  
4533 Pasadena Boulevard 77503  
Lat. 29-41-00Long. 095-08-00  
Service: WS  
Fuels:  
Size: 78' x 132' concrete  
Ownership: PV  
Use: PV  
Elevation: G  
Telephone: 713/479-3435

**PASADENA**

Police Heliport  
5 Miles Northeast Of Geona  
Lat. 29-41-00Long. 095-11-00  
Service:  
Size: 30' x 30'  
Ownership: LG  
Use: PV  
Elevation: G  
Telephone: 713/477-1221

**PEARLAND**

Bradair Heliport  
3702 Knapp Road 77581  
Radio Control  
Lat. 29-35-25Long. 095-16-58  
Service: L,WS  
Fuels:  
Size: 150' x 94' concrete  
Ownership: PV  
Use: PV  
Elevation: G  
Telephone: 713/485-0111  
Radio Freq. UHF:  
VHF: F 122.800

**PEARLAND**

Club House #1 Heliport  
2905 Country Club Drive  
Lat. 29-33-00Long. 095-14-00  
Service:  
Size: 100' x 100'  
Ownership: PV  
Use: PV  
Elevation: G  
Telephone: 713/585-4323

**PEARLAND**

Gulf Coast Helicopters Heliport  
4810 Comal 77581  
Lat. 29-34-35Long. 095-19-58  
Service: WS  
Fuels:  
Size: 50' x 50' grass  
Ownership: PV  
Use: PV  
Elevation: G  
Telephone: 713/485-7395

**PEARLAND**

Joe Rye Heliport  
6626 Scott Lane, Rt 3A  
Lat. 29-35-06Long. 095-18-12  
Service:  
Size: 290' x 113' turf  
Ownership: PV  
Use: PV  
Elevation: G  
Telephone: 713/485-2644

**PEARLAND**

Pearland Heliport  
Lights on Request  
Lat. 29-33-00Long. 095-16-00  
Service: F,RE  
Fuels:  
Size: 70' x 50'  
Ownership: PV  
Use: PU  
Elevation: G  
Telephone: 713/485-1777

**PEARLAND**

The Depot Heliport  
Lat. 29-34-05Long. 095-22-27  
Service: WS  
Fuels:  
Size: 20' x 20' concrete  
Ownership: PV  
Use: PV  
Elevation: G  
Telephone: 713/331-2574

**PELICAN ISLAND**

Shell Heliport  
Lat. 29-19-21Long. 094-47-12  
Service: WS  
Fuels:  
Size: 35' x 35'  
Ownership: PV  
Use: PV  
Elevation: G  
Telephone: 504/588-4591

**PORT ARANSAS**

Mustang Island  
Lat. 27-42-00Long. 097-10-00  
Service:  
Size: 20' x 20'  
Ownership: PV  
Use: PV  
Elevation: G  
Telephone: 713/778-2101

**PORT ARTHUR**

NGPL Warehouse Heliport  
Lat. 29-53-00Long. 093-48-00  
Service:  
Size: 28' x 20'  
Ownership: PV  
Use: PV  
Elevation: G  
Telephone: 713/982-9462

**PORT ARTHUR**

Patco Heliport  
Lat. 29-55-00Long. 093-53-00  
Service:  
Size: 50' x 50'  
Ownership: PV  
Use: PV  
Elevation: G  
Telephone: 713/962-8536

**PORT BOLIVAR**

Houston Oil & Minerals Heliport  
2 Miles Northwest Of City  
Lat. 29-22-00Long. 094-35-00  
Service:  
Size: 35' x 35'  
Ownership: PV  
Use: PV  
Elevation: G  
Telephone: 713/684-0303

**PORT BOLIVAR**

Houston Oil & Minerals  
Heliport #2  
Lat. 29-23-00Long. 094-45-00  
Service:  
Size: 35' x 35'  
Ownership: PV  
Use: PV  
Elevation: G  
Telephone: 713/488-7712

**PORT BOLIVAR**

Shell Oil Company Heliport  
Lat. 29-23-30Long. 094-44-15  
Service:  
Size: 32' x 32'  
Ownership: PV  
Use: PV  
Elevation: G  
Telephone: 504/588-4591

**PORT O'CONNOR**

EHI Heliport  
Lat. 28-28-00Long. 096-24-00  
Service:  
Size: (4 pads) 32' x 20'  
Ownership: PV  
Use: PV  
Elevation: G  
Telephone: 713/740-0231

**PORT O'CONNOR**

HHI - Port O'Connor Heliport  
1 Mile Southwest Of City  
Lat. 28-26-00Long. 096-25-00  
Service:  
Size: 1000' x 1000'  
Ownership: PV  
Use: PV  
Elevation: G  
Telephone: 512/983-2738

**PORT O'CONNOR**

PHI Heliport  
Highway 185  
Lat. 28-28-00Long. 096-28-00  
Service:  
Size: (2 pads) 36' x 14'  
Ownership: PV  
Use: PV  
Elevation: G  
Telephone: 512/983-2942

**PREMONT**

Lewis Heliport  
Lat. 27-20-00Long. 097-07-00  
Service: F,RE  
Fuels:  
Size: 2640' x 300' turf  
Ownership: PV  
Use: PV  
Elevation: G  
Telephone: 512/548-2265

**RICHMOND**

Swinging Door Heliport  
Route 2  
Lat. 29-37-38Long. 095-46-09  
Service:  
Size: 100' x 100'  
Ownership: PV  
Use: PV  
Elevation: G  
Telephone: 713/342-4758

**ROCKPORT**

ERA Helicopters Helipads  
Lat. 28-05-18Long. 097-02-17  
Service: WS  
Fuels:  
Size: 45' x 20' (5 pads)  
Ownership: PV  
Use: PV  
Elevation: G  
Telephone: 318/478-6131

# TEXAS

## SABINE PASS

Air Logistics Sabine Heliport  
2 Miles Southwest Of City  
Lat. 29-42-00Long. 093-54-00  
Service:  
Size: 25' x 15', 50' x  
25', 450' x 400'  
Ownership: PV  
Use: PV  
Elevation: G  
Telephone: 318/233-1355

## SABINE PASS

Arco Sabine Heliport  
Lat. 29-42-45Long. 093-51-34  
Service:  
Size: (2) 50' diameter  
concrete  
Ownership: PV  
Use: PV  
Elevation: G  
Telephone: 713/965-6100

## SABINE PASS

ERA Helicopter Sabine Base  
Heliport  
Lat. 29-41-46Long. 093-57-23  
Service:  
Size: 48' x 18'  
Ownership: PV  
Use: PV  
Elevation: G  
Telephone: 318/478-6131

## SABINE PASS

Evergreen Helicopters Heliport  
5 Miles West Of City  
Lat. 29-41-00Long. 093-58-00  
Service:  
Size: 450' x 450'  
Ownership: PV  
Use: PV  
Elevation: G  
Telephone: 713/740-0231

## SABINE PASS

HHL-Sabine  
P O Box 830  
Lat. 29-42-00Long. 093-54-00  
Service: WS  
Fuels:  
Size: 600' x 600'  
Ownership: PV  
Use: PV  
Elevation: G  
Telephone: 713/971-2431

## SABINE PASS

PHI Heliport  
Lat. 29-42-03Long. 093-56-38  
Service: L  
Fuels:  
Size: (8 pads) 30' x 20'  
concrete  
Ownership: PV  
Use: PV  
Elevation: G  
Telephone: 713/971-2455

## SABINE PASS

Sea Rim Production Facility  
Heliport  
Lat. 29-42-07Long. 093-56-04  
Service:  
Size: 25' x 25'  
Ownership: PV  
Use: PV  
Elevation: G  
Telephone: 713/363-5122

## SABINE PASS

Tenneco Shorebase Heliport  
Lat. 29-42-58Long. 093-51-50  
Service: WS  
Fuels:  
Size: 50' x 50' concrete  
Ownership: PV  
Use: PV  
Elevation: G  
Telephone: 318/269-7955

## SAGINAW

Bell Globe Heliport  
Lat. 32-52-00Long. 097-21-00  
Service: WS  
Fuels:  
Size: 2500' x 100'  
Ownership: PV  
Use: PV  
Elevation: G  
Telephone: 817/280-3418

## SAN ANTONIO

Del Rio Heliport  
Lat. 29-25-00Long. 098-29-00  
Service:  
Size: 60' x 60' concrete  
Ownership: PV  
Use: PV  
Elevation: G  
Telephone: 512/824-5335

## SAN ANTONIO

Department Of Public Safety  
Heliport  
5 Miles Southeast Of City  
Lat. 29-21-00Long. 098-26-00  
Service:  
Size: 20' x 20'  
Ownership: PU  
Use: PV  
Elevation: G  
Telephone: 512/452-0331

## SAN ANTONIO

GW Heliport  
434 West Nakoma 78216  
Lat. 29-33-01Long. 096-29-30  
Service:  
Size: 20' x 20'  
Ownership: PV  
Use: PV  
Elevation: G  
Telephone: 512/341-2243

## SAN ANTONIO

HB Zachry Heliport  
Adj South Of City  
Lat. 29-21-00Long. 098-31-00  
Service:  
Size: 75' x 75'  
Ownership: PV  
Use: PV  
Elevation: G  
Telephone: 512/828-1868

## SAN ANTONIO

Heli Cab Heliport  
5900 Heliport Drive, 2 Miles  
Northwest Of City  
Lat. 29-30-00Long. 098-34-00  
Service:  
Size: 100' x 300'  
Ownership: PV  
Use: PU  
Elevation: G  
Telephone: 512/684-3800

## SAN ANTONIO

International Airport Helipad  
8 Miles North Of City  
Lat. 29-32-00Long. 098-28-00  
Service:  
Size: 200' x 1000'  
Ownership: PU  
Use: PU  
Elevation: G  
Telephone: 512/684-3800

## SAN ANTONIO

Rowco Inc. Heliport  
Lat. 29-32-00Long. 098-24-00  
Service: F,RE  
Fuels:  
Size: 385' x 150'  
Ownership: PV  
Use: PV  
Elevation: G  
Telephone: 512/824-1363

## SEABROOK

Hoechst Bayport Heliport  
Lat. 29-36-00Long. 095-00-00  
Service:  
Size: 70' x 70'  
Ownership: PV  
Use: PV  
Elevation: G  
Telephone: 713/474-5351

## SHERMAN

Department Of Public Safety  
Heliport  
Lat. 33-39-01Long. 096-36-33  
Navaid: F 114.900 326/25.0  
Blue Ridge  
Service: 50  
Size: 50' x 40'  
Ownership: SG  
Use: PV  
Elevation: G  
Telephone: 214/893-9561

## SIERRA BLANCA

Sierra Blanca Heliport  
Lat. 31-10-00Long. 105-21-00  
Service:  
Size: 90' x 90' dirt  
Ownership: LG  
Use: PV  
Elevation: G  
Telephone: 915/369-2321

## SMITH POINT

Houston Oil & Minerals Heliport  
1212 Main Street, #242  
Lat. 29-31-00Long. 094-45-00  
Service: WS  
Fuels:  
Size: 35' x 35'  
Ownership: PV  
Use: PV  
Elevation: G  
Telephone: 713/488-7712

## SMITHFIELD

Theta Heliport  
Lat. 32-52-00Long. 097-14-00  
Service:  
Size:  
Ownership: PV  
Use: PV  
Elevation:  
Telephone: 817/281-1905



**SOUTH PADRE ISLAND**

Southeastern Helicopters Heliport  
 Lat. 26-08-00 Long. 097-10-00  
 Service:  
 Size: 26' x 26'  
 Ownership: PV  
 Use: PV  
 Elevation: G  
 Telephone: 512/943-5350

**STAFFORD**

G H Hart Heliport Nr 2 Heliport  
 1 Mile North Of City  
 Lat. 29-38-00 Long. 095-33-00  
 Service:  
 Size: 150' x 150'  
 Ownership: PV  
 Use: PV  
 Elevation: G  
 Telephone: 713/933-7000

**SUGAR LAND**

AVSI - Sugar Land Heliport  
 1110 Industrial Boulevard 77478  
 Lat. 29-39-34 Long. 095-36-25  
 Service:  
 Size: 20' x 20' concrete  
 Ownership: PV  
 Use: PV  
 Elevation: G  
 Telephone: 713/491-6330

**SUGAR LAND**

Kaneb Heliport  
 Lat. 29-36-54 Long. 095-36-15  
 Service: L,WS  
 Fuels:  
 Size: 50' x 40'  
 Ownership: PV  
 Use: PV  
 Elevation: G  
 Telephone: 713/643-3966

**SUNNYVALE**

Lupton Farms  
 4 Miles Northeast Of City  
 Lat. 32-49-00 Long. 096-35-00  
 Service:  
 Size: 40' x 40'  
 Ownership: PV  
 Use: PV  
 Elevation: G  
 Telephone: 214/226-1924

**TEMPLE**

VA Center Heliport  
 1901 South 1st Street  
 Lat. 31-04-00 Long. 097-21-00  
 Service:  
 Size: 40' x 40'  
 Ownership: PU  
 Use: PV  
 Elevation: G  
 Telephone: 800/792-3271

**TOMBALL**

Helicopter Express Heliport  
 Lat. 30-05-42 Long. 095-32-41  
 Service:  
 Size: 400' x 120'  
 Ownership: PV  
 Use: PV  
 Elevation: G  
 Telephone: 713/376-7230

**TOWNSEND**

Elkmont Helipad Heliport  
 Route 1 37882  
 Lat. 35-40-36 Long. 083-43-10  
 Service:  
 Size: 150' x 100' turf  
 Ownership: PV  
 Use: PV  
 Elevation: G  
 Telephone: 615/543-1188

**VICTORIA**

Victoria Bank & Trust Motor  
 Garage Heliport  
 Lat. 28-48-00 Long. 097-00-00  
 Service:  
 Size: 40' x 60' concrete  
 Ownership: PV  
 Use: PV  
 Elevation: R  
 Telephone: 512/562-2225

**WEATHEREORD**

Buckmaster Heliport  
 7 Miles South Of City - Route 2  
 Lat. 32-37-00 Long. 097-47-00  
 Service:  
 Size: 300' x 300' turf  
 Ownership: PV  
 Use: PV  
 Elevation: G  
 Telephone: 817/594-2955

**WEBSTER**

Carleton Crest Helistop  
 Lat. 29-32-21 Long. 095-05-49  
 Service:  
 Size: 33' x 30'  
 Ownership: PV  
 Use: PV  
 Elevation: G  
 Telephone: 713/981-9898

**WEST COLUMBIA**

Columbia Lakes Heliport  
 Lat. 29-10-00 Long. 095-37-00  
 Service:  
 Size: 120' x 120'  
 concrete  
 Ownership: PV  
 Use: PV  
 Elevation: G  
 Telephone: 713/757-3132

**WESTLAKE HILLS**

Kallestad Heliport  
 Lat. 30-18-57 Long. 097-48-20  
 Service: WS  
 Fuels:  
 Size: 50' x 50'  
 Ownership: PV  
 Use: PV  
 Elevation: G  
 Telephone: 512/327-2522

**WINK**

Winkler County Heliport  
 Lat. 31-47-00 Long. 103-12-00  
 Service: F  
 Fuels:  
 Size: 180' x 80'  
 Ownership: LG  
 Use: PU  
 Elevation: G  
 Telephone: 915/527-3481

# UTAH

## CEDAR CITY

Cedar City (Clark) Heliport  
4 Miles Northwest Of City  
Lat. 37-45-00 Long. 113-05-00  
Service:  
Size: 20' x 20'  
Ownership: PV  
Use: PV  
Elevation: G  
Telephone: 801/586-2262

## DUGWAY

Dugway Proving Grounds Heliport  
U.S. Army Hospital  
Lat. 40-13-32 Long. 112-44-13  
Service: M  
Fuels:  
Size: 150' x 150'  
Ownership: SG  
Use: EM  
Elevation: G  
Telephone: 801/522-2151

## FORT DOUGLAS

U.S. Department Of Forestry  
Heliport  
Lat. Long.  
Service:  
Size: 40' x 80'  
Ownership: US  
Use: PV  
Elevation: G  
Telephone:

## HELPER

Botting Heliport 69 "B" Street  
Lat. Long.  
Service:  
Size: 100' x 100'  
Ownership: PV  
Use: PV  
Elevation: G  
Telephone: 801/472-5672

## MOAB

Arrowhead Helicopters Heliport  
Lat. 38-32-00 Long. 109-31-00  
Service:  
Size: 50' x 40'  
Ownership: PV  
Use: PV  
Elevation: G  
Telephone: 801/259-5956

## MOAB

Sunbird Heliport  
Lat. 38-32-00 Long. 109-31-00  
Service: F  
Fuels:  
Size: 60' x 20'  
Ownership: PV  
Use: PU  
Elevation: G  
Telephone: 801/259-8143

## NORTH SALT LAKE

A A Helicopters Heliport  
Lat. 38-33-00 Long. 109-30-00  
Service:  
Size: 200' x 50'  
Ownership: PV  
Use: PV  
Elevation: G  
Telephone: 801/292-5041

## PROVO

Provo Municipal Helipad  
Lat. 40-13-00 Long. 111-43-00  
Service: F  
Fuels:  
Size:  
Ownership: LG  
Use: PU  
Elevation: G  
Telephone: 801/375-1124

## RUBY'S INN

Ruby's Inn Heliport  
P.O. Box 5, Ruby Inn  
Lat. Long.  
Service:  
Size:  
Ownership: PV  
Use: PV  
Elevation: R  
Telephone: 801/834-5324

## SALT LAKE CITY

Channel 4 Heliport 3 Miles South  
Of City  
Lat. 40-43-00 Long. 111-57-00  
Service:  
Size: 35' x 35' asphalt  
Ownership: PV  
Use: PV  
Elevation: G  
Telephone: 801/927-1776

## SALT LAKE CITY

Salt Lake City International  
Heliport  
4 Miles West Of City  
Lat. 40-47-00 Long. 111-58-00  
Service:  
Size: 100' x 75' asphalt  
Ownership: PU  
Use: PU  
Elevation: G  
Telephone: 801/539-2400

## SALT LAKE CITY

Salt Lake City Municipal Helipad  
Lat. Long.  
Service:  
Size: 100' diameter  
Ownership: LG  
Use: PU  
Elevation: G  
Telephone: 801/535-7611

## SALT LAKE CITY

Travelodge Heliport  
161 West Sixth South 7 Mi Of  
City NW  
Lat. 40-45-00 Long. 115-50-00  
Service:  
Size: 100' x 100'  
Ownership: PV  
Use: PU  
Elevation: G  
Telephone: 801/521-7373

## SALT LAKE CITY

U.S. Forest Service Heliport  
Lat. 40-45-00 Long. 111-50-00  
Service:  
Size: 40' x 40' concrete  
Ownership: US  
Use: EM  
Elevation: G  
Telephone: 801/524-5036

## SANDY

Moon Lake Generating Station  
Heliport  
Southeast Of Vernal  
Lat. Long.  
Service:  
Size: 120' x 120'  
Ownership: PV  
Use: PV  
Elevation: G  
Telephone: 801/566-3933

**BARRE**

Rock Of Ages Heliport  
 Lat. 44-09-23Long. 072-29-30  
 Service:  
 Size: 150' x 100' turf  
 Ownership: PV  
 Use: PV  
 Elevation: G  
 Telephone: 802/476-3115

**BERLIN**

Berlin Armory Heliport  
 Lat. 44-13-00Long. 072-33-00  
 Service:  
 Size: 20' x 20' asphalt  
 Ownership:  
 Use: PV  
 Elevation: G  
 Telephone: 802/655-0270

**BRADFORD**

Bradford Armory Heliport  
 Lat. 44-00-00Long. 072-07-00  
 Service:  
 Size: 90' x 90' turf  
 Ownership:  
 Use: PV  
 Elevation: G  
 Telephone: 802/655-0270

**ENOSBURG FALLS**

Enosburg Falls Armory Heliport  
 Lat. 44-54-00Long. 072-48-00  
 Service:  
 Size: 400' x 400'  
 Ownership: PV  
 Use: PV  
 Elevation: G  
 Telephone: 802/655-0270

**MORRISVILLE**

Morrisville Armory Heliport  
 Lat. 44-33-00Long. 072-31-00  
 Service:  
 Size: 90' x 90' turf  
 Ownership:  
 Use: PV  
 Elevation: G  
 Telephone: 802/655-0270

**NEWPORT**

Newport Armory Heliport  
 Lat. 44-56-00Long. 072-12-00  
 Service:  
 Size: 100' x 85' turf  
 Ownership:  
 Use: PV  
 Elevation: G  
 Telephone: 802/655-0270

**ST. ALBANS**

State Garage Site Heliport  
 Lat. 44-49-48Long. 073-05-27  
 Service:  
 Size: 100' x 100' turf  
 Ownership:  
 Use:  
 Elevation: G  
 Telephone: 802/655-0270

**STRATTON**

Stratton Corporation Heliport  
 Lat. 43-06-51Long. 072-58-57  
 Service: M  
 Fuels:  
 Size: 100' x 100'  
 Ownership: PV  
 Use: PV  
 Elevation: G  
 Telephone: 802/297-2200

**UNDERHILL**

Villeneuve Personal Heliport  
 Lat. 44-31-00Long. 072-56-00  
 Service:  
 Size: 400' x 200' turf  
 Ownership: PV  
 Use: PV  
 Elevation: G  
 Telephone: 802/899-4952

**VERGENNES**

Vergennes Armory Heliport  
 Lat. 44-10-00Long. 073-14-00  
 Service:  
 Size: 85' x 85' turf  
 Ownership:  
 Use: PV  
 Elevation: G  
 Telephone: 802/655-0270

**WILLISTON**

Williston Armory Heliport  
 Lat. 44-26-00Long. 073-04-00  
 Service:  
 Size: 85' x 85' turf  
 Ownership:  
 Use: PV  
 Elevation: G  
 Telephone: 802/655-0270

**WINDSOR**

Windsor Armory Heliport  
 1 Mile North Of City  
 Lat. 43-28-00Long. 072-24-00  
 Service:  
 Size: 85' x 85' turf  
 Ownership:  
 Use: PV  
 Elevation: G  
 Telephone: 802/655-0270

# VIRGINIA

## ALDIE

Dresden Farm Heliport  
Lat. 39-00-00 Long. 077-41-00  
Service:  
Size: 26' x 26' concrete  
Ownership: PV  
Use: PV  
Elevation: G  
Telephone: 703/687-6652

## ARLINGTON

Pentagon Heliport  
Prior Permission Required  
Lat. Long.  
Service: L,M  
Fuels:  
Size: 100' x 100'  
Ownership: US  
Use: US  
Elevation: G  
Telephone: 202/695-5381

## BEDFORD

Overstreet Heliport  
Lat. 37-25-17 Long. 079-34-25  
Service: M,WS  
Fuels:  
Size: 50' x 50'  
Ownership: PV  
Use: PU  
Elevation: G  
Telephone: 703/586-0223

## BIG ROCK

Wellmore Helistop  
Lat. 37-21-45 Long. 082-12-30  
Service:  
Size: 25' x 25'  
Ownership: PV  
Use: PV  
Elevation: G  
Telephone: 703/935-7521

## BLUEFIELD

Shelton-Witt Field I Heliport  
Lat. 37-14-05 Long. 081-18-32  
Service:  
Size: 40' x 40'  
Ownership: PV  
Use: PV  
Elevation: G  
Telephone: 703/389-5435

## BRISTOL

S & S Heliport  
Lat. 36-38-45 Long. 082-06-39  
Service: L,M,WS  
Fuels:  
Size: 45' x 45'  
Ownership: PV  
Use: PV  
Elevation: G  
Telephone: 703/963-0841

## BRISTOL

Sullins Heliport  
Lat. 36-36-43 Long. 082-11-20  
Service: L,M,WS  
Fuels:  
Size: 50' x 55'  
Ownership: PV  
Use: PV  
Elevation: G  
Telephone: 703/466-3322

## CHARLOTTESVILLE

CHO Heliport  
Lat. 38-08-00 Long. 078-27-00  
Service: F  
Fuels:  
Size: 50' x 50' asphalt  
Ownership: PV  
Use: PU  
Elevation: G  
Telephone: 804/973-8341

## CHESAPEAKE

Chesapeake Heliport  
Lat. 36-46-52 Long. 076-16-45  
Service:  
Size: 50' x 50'  
Ownership: PV  
Use: PV  
Elevation: G  
Telephone:

## CHESTERFIELD

Fire Station #14 Heliport  
Lat. 37-21-17 Long. 077-24-57  
Service: L,M,WS  
Fuels:  
Size: 50' x 50'  
Ownership: SG  
Use: PV  
Elevation: G  
Telephone: 804/748-1360

## CHINCOTEAGUE ISLAND

NASA Wallops Island Heliport  
Lat. 38-00-00 Long. 075-28-00  
Service:  
Size:  
Ownership: US  
Use: US  
Elevation: G  
Telephone: 804/827-1110

## COEBURN

Coeburn Heliport  
Lat. 37-57-35 Long. 082-28-13  
Service: L,M,WS  
Fuels:  
Size: 40' x 40'  
Ownership: PV  
Use: PV  
Elevation: G  
Telephone: 703/395-3316

## COEBURN

Marty I Heliport  
Lat. 36-56-00 Long. 082-30-00  
Service: L,M,WS  
Fuels:  
Size: 25' x 25'  
Ownership: PV  
Use: PV  
Elevation: G  
Telephone: 703/395-3326

## COEBURN

Marty 2 Heliport  
Lat. 36-55-24 Long. 082-30-38  
Service: K,F  
Fuels:  
Size: 50' x 20' asphalt  
Ownership: PV  
Use: PV  
Elevation: G  
Telephone: 703/328-9547

## COEBURN

Marty III Heliport  
Lat. 36-56-09 Long. 082-27-33  
Service: L,M,WS  
Fuels:  
Size: 25' x 25'  
Ownership: PV  
Use: PV  
Elevation: G  
Telephone: 703/395-3326

## COLONIAL HEIGHTS

Technical Center Heliport  
Lat. 37-18-00 Long. 077-21-30  
Service:  
Size: 100' x 100'  
Ownership: PV  
Use: PV  
Elevation: G  
Telephone: 201/538-2476

## DUFFIELD

Duffield Development Authority  
(DDA) Heliport  
Lat. 36-42-40 Long. 082-48-03  
Service: L,M  
Fuels:  
Size: 30' x 30'  
Ownership: LG  
Use: PV  
Elevation: G  
Telephone: 703/431-2206

## FAIREAX

Virginia State Police 7th DV  
Headquarters Heliport  
Lat. 38-49-30 Long. 077-17-04  
Service: M,WS  
Fuels:  
Size: 65' x 65'  
Ownership: SG  
Use: PV  
Elevation: G  
Telephone: 804/323-2117

## FORT BELVOIR

Davison U.S. Army Airfield  
Heliport  
Lat. Long.  
Service:  
Size: 100' x 100'  
Ownership: US  
Use: PV  
Elevation: G  
Telephone: 703/664-6071

## GATE CITY

Humphrey's Heliport  
Lat. 36-38-40 Long. 082-34-50  
Service:  
Size: 75' x 60'  
Ownership: PV  
Use: PV  
Elevation: G  
Telephone: 703/679-5796

## GRUNDY

F.B. Fowler Heliport  
Lat. 37-17-15 Long. 082-06-00  
Service:  
Size: 35' x 35'  
Ownership: PV  
Use: PV  
Elevation: G  
Telephone: 703/935-7521

**GRUNDY**

United Coal Helipad  
 Lat. 37-17-48 Long. 082-07-44  
 Service: L,M,WS  
 Fuels:  
 Size: 45' x 72'  
 Ownership: PV  
 Use: PV  
 Elevation: G  
 Telephone: 703/935-7521

**GRUNDY**

Wellmore Coal Company Helistop  
 P.O. Box 901 24614  
 Lat. 37-16-51 Long. 082-06-08  
 Service: WS  
 Fuels:  
 Size: 50' x 50' concrete  
 Ownership: PV  
 Use: PV  
 Elevation: G  
 Telephone: 703/935-7521

**HARRISBURG**

Private Home Heliport  
 Lat. 38-26-00 Long. 078-47-00  
 Service: M,WS  
 Fuels:  
 Size: 50' x 50'  
 Ownership: SG  
 Use: PV  
 Elevation: G  
 Telephone: 703/343-3851

**HARRISONBURG**

Rockingham Heliport  
 Lat. 38-28-01 Long. 078-57-56  
 Service:  
 Size: 75' x 100'  
 Ownership: PV  
 Use: PV  
 Elevation: G  
 Telephone: 703/573-9350

**HOPEWELL**

Bermuda Hundred Heliport  
 Lat. 37-20-05 Long. 077-18-30  
 Service:  
 Size: 100' x 100'  
 Ownership: PV  
 Use: PV  
 Elevation: G  
 Telephone: 201/538-2476

**HOPEWELL**

Hercules Heliport  
 Lat. 37-17-15 Long. 077-16-32  
 Service:  
 Size: 700' x 300'  
 Ownership: PV  
 Use: PV  
 Elevation: G  
 Telephone: 804/541-4436

**HOPEWELL**

Hopewell Heliport  
 Lat. 37-17-35 Long. 077-15-30  
 Service:  
 Size: 100' x 100'  
 Ownership: PV  
 Use: PV  
 Elevation: G  
 Telephone: 201/538-2476

**LEBANON**

Clinchfield Heliport  
 Lat. 36-54-20 Long. 082-03-40  
 Service: L,M,WS  
 Fuels:  
 Size: 50' x 50'  
 Ownership: PV  
 Use: PV  
 Elevation: G  
 Telephone: 703/889-4000

**LEESBURG**

Washington Center Heliport  
 Lat. 39-06-00 Long. 077-32-40  
 Service: M,WS  
 Fuels:  
 Size: 105' x 105'  
 Ownership: US  
 Use: PV  
 Elevation: G  
 Telephone: 703/777-2988

**LOVINGSTON**

Stevens Heliport  
 Lat. 37-45-24 Long. 078-53-46  
 Service:  
 Size: 25' x 25'  
 Ownership: PV  
 Use: PV  
 Elevation: G  
 Telephone: 703/263-5616

**LYNCHBURG**

Fidelity Bank Building Heliport  
 Lat. 37-21-17 Long. 077-24-57  
 Service: M,WS  
 Fuels:  
 Size: 24' x 26'  
 Ownership: PV  
 Use: EM  
 Elevation: R  
 Telephone: 804/748-1360

**MANASSAS**

Prince William Fire Heliport  
 Lat. 38-45-30 Long. 077-28-40  
 Service: M,WS  
 Fuels:  
 Size: 100' x 150'  
 Ownership: LG  
 Use: PV  
 Elevation: G  
 Telephone: 703/368-1090

**NARROWS**

Craft Heliport  
 Lat. 37-18-20 Long. 080-50-40  
 Service: L,WS  
 Fuels:  
 Size: 60' x 60'  
 Ownership: PV  
 Use: PV  
 Elevation: G  
 Telephone: 703/726-2491

**NORFOLK**

Cinciant Heliport  
 Lat. 36-55-00 Long. 076-18-00  
 Service: L  
 Fuels:  
 Size: 60' x 60' asphalt  
 Ownership: PV  
 Use: PV  
 Elevation: G  
 Telephone: 804/444-5761

**NORFOLK**

Norfolk Heliport  
 301 West Indian River Road  
 Lat. 36-50-11 Long. 076-17-03  
 Service: F  
 Fuels:  
 Size: 30' x 80'  
 Ownership: PV  
 Use: PV  
 Elevation: G  
 Telephone: 804/545-0359

**NORTON**

Lee Norse #4 Heliport  
 Lat. 36-59-30 Long. 082-32-30  
 Service:  
 Size: 100' x 100'  
 Ownership: PV  
 Use: PV  
 Elevation: G  
 Telephone: 412/787-7500

**QUANTICO**

Quantico Marine Corps Air Station  
 Heliport  
 Lat. Long.  
 Service:  
 Size:  
 Ownership: US  
 Use: US  
 Elevation: G  
 Telephone: 703/640-2121

**RICHMOND**

Dove Street Armory Heliport  
 Lat. 37-33-20 Long. 077-25-10  
 Service: WS  
 Fuels:  
 Size: 40' x 40'  
 Ownership: SG  
 Use: PV  
 Elevation: G  
 Telephone: 804/222-8860

**RICHMOND**

Virginia State Police 1st DV  
 Headquarters Heliport  
 Lat. 37-30-05 Long. 077-32-30  
 Service: L,M,WS  
 Fuels:  
 Size: 40' x 40'  
 Ownership: SG  
 Use: PV  
 Elevation: G  
 Telephone: 804/272-1431

**ROANOKE**

Lanford Brothers Company, Inc.  
 Heliport  
 Lat. 37-21-38 Long. 079-55-34  
 Service:  
 Size: 300' x 200'  
 Ownership: PV  
 Use: PV  
 Elevation: G  
 Telephone: 703/787-2140

**ROANOKE**

Roanoke Municipal Helipad  
 Lat. 37-19-00 Long. 079-58-00  
 Service: L  
 Fuels:  
 Size: 12' x 12'  
 Ownership: LG  
 Use: PU  
 Elevation: G  
 Telephone: 703/981-2531

## VIRGINIA

### TAZEWELL

Betelgeuse Heliport  
Lat. 37-11-50 Long. 081-21-23  
Service: F,M,WS  
Fuels:  
Size: 34' x 31'  
Ownership: PV  
Use: PV  
Elevation: G  
Telephone: 703/322-5441

### VIENNA

Roubin & Jaeiro, Inc. Heliport  
Lat. 38-52-02 Long. 077-16-02  
Service: L,M,WS  
Fuels:  
Size: 53' x 59'  
Ownership: PV  
Use: PV  
Elevation: R  
Telephone: 703/573-9350

### VIRGINIA BEACH

Pavilion Heliport  
Lat. 36-50-48 Long. 075-59-15  
Service: M,WS  
Fuels:  
Size: 40' x 40'  
Ownership: PV  
Use: PU  
Elevation: G  
Telephone: 804/427-4192

### VIRGINIA BEACH


Virginia Beach City Heliport  
Lat. 36-44-45 Long. 076-03-10  
Service: F,L,M,WS  
Fuels:  
Size: 150' x 75'  
Ownership: LG  
Use: PV  
Elevation: G  
Telephone: 804/427-4192

### WINCHESTER

Smith Heliport  
Lat. 39-09-50 Long. 078-13-10  
Service:  
Size: 50' x 50'  
Ownership: PV  
Use: PV  
Elevation: G  
Telephone: 703/877-2590

### WISE

Lee Norse Co Heliport  
Lat. Long.  
Service:  
Size: 100' x 100'  
Ownership: PV  
Use: PV  
Elevation: G  
Telephone: 412/489-9501



The U.S. Park Police Heliport and Hangar in Anacostia Park, Washington, D.C.

**ALDERWOOD MANOR**

Martha Lake Helipad  
 Lat. 47-51-00Long. 122-15-00  
 Service:  
 Size:  
 Ownership: PV  
 Use: PV  
 Elevation:  
 Telephone:

**AUBURN**

Boeing-Auburn Complex Heliport  
 Lat. 47-17-00Long. 122-17-00  
 Service:  
 Size: 75' x 75' asphalt  
 Ownership: PV  
 Use: PV  
 Elevation: G  
 Telephone: 206/931-2121

**AUBURN**

J.J.H. (Jimmy J. Harkey) Heliport  
 1 Mile West Of City  
 Lat. 47-18-00Long. 122-15-00  
 Service:  
 Size: 60' x 60'  
 Ownership: PV  
 Use: PV  
 Elevation: G  
 Telephone: 206/833-4813

**AUBURN**

Weyerhaeuser Heliport  
 Lat. 47-17-00Long. 122-17-00  
 Service:  
 Size: 75' x 75' asphalt  
 Ownership: PV  
 Use: PV  
 Elevation: G  
 Telephone: 206/924-2424

**BECKLEY**

Glade Springs Heliport  
 Lat. 37-43-00Long. 081-05-00  
 Service:  
 Size: 60' x 150'  
 Ownership: PV  
 Use: PV  
 Elevation: G  
 Telephone:

**BELLINGHAM**

Bellingham Municipal Helipad  
 4164 Hangar Way  
 Lat. 48-47-00Long. 122-32-00  
 Service:  
 Size:  
 Ownership: PU  
 Use: PU  
 Elevation: G  
 Telephone: 206/733-4747

**BELLINGHAM**

Civic Field Parking Area Heliport  
 Lat. 48-44-00Long. 122-28-00  
 Service:  
 Size: 610' x 320'  
 Ownership: PV  
 Use: PV  
 Elevation: G  
 Telephone:

**BELLINGHAM**

Floathaven Heliport  
 Prior Permission Required  
 Lat. 48-43-00Long. 122-20-00  
 Service:  
 Size:  
 Ownership: PV  
 Use: PV  
 Elevation: G  
 Telephone: 206/762-2570

**BLACK DIAMOND**

Washington Air Museum Heliport  
 Lat. 47-20-00Long. 122-01-00  
 Service:  
 Size: 70' x 60' turf  
 Ownership: PV  
 Use: PV  
 Elevation: G  
 Telephone: 206/824-2800

**BREMERTON**

Bremer Heliport  
 Lat. 47-33-00Long. 122-37-00  
 Service:  
 Size: 50' x 30'  
 Ownership: PV  
 Use: PV  
 Elevation: G  
 Telephone: 206/377-0770

**BREMERTON**

First Federal Heliport  
 Lat. Long.  
 Service:  
 Size: 25' x 25'  
 Ownership: PV  
 Use: PV  
 Elevation: G  
 Telephone:

**BRINNON**

Brinnon Heliport  
 Lat. Long.  
 Service:  
 Size: 40' x 40'  
 Ownership: PV  
 Use: PV  
 Elevation: G  
 Telephone:

**CASHMERE**

Cascade Heliport  
 407 North Division Street  
 Lat. 47-30-00Long. 120-29-00  
 Service:  
 Size: 110' x 110'  
 Ownership: PV  
 Use: PV  
 Elevation: G  
 Telephone: 509/782-2915

**CLARKSTON**

Asotin County Heliport  
 Prior Permission Required  
 Lat. 46-25-00Long. 117-03-00  
 Service:  
 Size: 3600' x 100' gravel  
 Ownership: LG  
 Use:  
 Elevation: G  
 Telephone: 208/758-6241

**CLARKSTON**

Hillcrest Heliport  
 Lat. 46-25-00Long. 117-03-00  
 Service:  
 Size: 100' x 100'  
 Ownership: PV  
 Use: PU  
 Elevation: G  
 Telephone:

**CLARKSTON**

O & M Facilities Heliport  
 Adjacent To City  
 Lat. 46-25-00Long. 117-02-00  
 Service:  
 Size: 96' x 62'  
 Ownership: PU  
 Use: PV  
 Elevation: G  
 Telephone: 509/758-9676

**DARRINGTON**

Hiline Heliport  
 1 Mile Northeast Of City  
 Lat. 48-15-00Long. 121-35-00  
 Service:  
 Size: 100' x 300'  
 Ownership: PV  
 Use: PV  
 Elevation: G  
 Telephone: 206/436-1302

**EAST WENATCHEE**

Hansen Heliport  
 1939 Valley View Boulevard  
 Lat. 47-26-00Long. 120-17-00  
 Service:  
 Size: 100' x 50'  
 Ownership: PV  
 Use: PV  
 Elevation: G  
 Telephone: 509/884-3312

**ENUMCLAW**

Enumclaw Helipad  
 Lat. 47-12-00Long. 122-01-00  
 Service:  
 Size:  
 Ownership: LG  
 Use: PU  
 Elevation: G  
 Telephone:

**EVERETT**

Boeing Everett Ramp Site #2  
 Helistop  
 Lat. 47-55-00Long. 122-16-00  
 Service:  
 Size: 20' x 20' asphalt  
 Ownership: PV  
 Use: PV  
 Elevation: G  
 Telephone:

**EVERETT**

Calkins Equipment Company  
 Heliport  
 Lat. 47-58-00Long. 122-16-00  
 Service:  
 Size: 200' x 130' asphalt  
 Ownership: PV  
 Use: PV  
 Elevation: G  
 Telephone: 206/258-3406

# WASHINGTON

## EVERETT

Everpark Garage Heliport  
Lat. 47-58-00Long. 122-12-00  
Service:  
Size: 60' x 60' concrete  
Ownership: PV  
Use: PV  
Elevation: G  
Telephone: 206/767-4002

## FISHTRAP

Olympia Heliport  
Lat. 47-09-00Long. 122-52-00  
Service:  
Size: 150' x 90'  
Ownership: PV  
Use: PV  
Elevation: G  
Telephone: 206/943-4841

## FORKS

Department of Natural Resources  
Helipad  
Lat. 47-57-00Long. 124-23-00  
Service:  
Size: 20' x 20'  
Ownership: PU  
Use: PV  
Elevation: G  
Telephone:

## FORKS

Forks Helipad  
Lat. 48-00-00Long. 124-24-00  
Service:  
Size:  
Ownership: LG  
Use: PU  
Elevation: G  
Telephone:

## GOLDBAR

Wildshake Helipad  
Lat. 47-51-00Long. 121-41-00  
Service:  
Size: 100' x 100' turf  
Ownership: PV  
Use: PV  
Elevation: G  
Telephone:

## KENMORE

Kenmore Air Harbor, Inc. Heliport  
Lat. 47-45-00Long. 122-15-00  
Service:  
Size:  
Ownership: PV  
Use: PV  
Elevation:  
Telephone:

## KENT

Boeing Kent Heliport  
Lat. 47-25-00Long. 122-15-00  
Service:  
Size: 60' x 60' turf  
Ownership: PV  
Use: PV  
Elevation:  
Telephone:

## KENT

Kent Benarocya Heliport  
Lat. 47-24-00Long. 122-13-00  
Service:  
Size: 20' x 20' asphalt  
Ownership: PV  
Use: PV  
Elevation:  
Telephone:

## MAPLE VALLEY

Cedar Grove Heliport  
Lat. 47-27-00Long. 122-03-00  
Service:  
Size:  
Ownership: PV  
Use: PV  
Elevation: G  
Telephone: 206/226-6636

## MARYSVILLE

Boeing Tulalip Heliport  
2 Miles Southeast Of City  
Lat. 48-06-00Long. 122-11-00  
Service:  
Size: 20' x 20'  
Ownership: PV  
Use: PV  
Elevation: G  
Telephone:

## MESA

Basin City Airfield Heliport  
Lat. 46-55-00Long. 119-35-00  
Service:  
Size:  
Ownership: PV  
Use: PV  
Elevation:  
Telephone: 509/269-4205

## MOSES LAKE

Moses Lake Municipal Helipad  
Lat. 47-08-00Long. 119-14-00  
Service:  
Size:  
Ownership: LG  
Use: PU  
Elevation: G  
Telephone:

## NAPAVILLE

Foster Heliport  
Lat. 46-33-00Long. 122-51-00  
Service:  
Size: 20' x 20' concrete  
Ownership: PV  
Use: PV  
Elevation: G  
Telephone: 206/262-3197

## NORTH BEND

North Bend Ranger Station  
Heliport  
1 Mile East Of North Bend  
Lat. Long.  
Service:  
Size: 100' x 100'  
Ownership: US  
Use: PV  
Elevation: G  
Telephone:

## OLYMPIA

Greenwood Inn Heliport  
Lat. 47-01-00Long. 122-54-00  
Service:  
Size: 60' x 60' asphalt  
Ownership: PV  
Use: PU  
Elevation: G  
Telephone: 206/943-4000

## PORT ANGELES

CPR Dock Heliport  
Lat. 48-07-00Long. 123-26-00  
Service:  
Size: 27' x 22' wood  
Ownership: PV  
Use: PV  
Elevation: G  
Telephone:

## PORT ANGELES

Eclipse Heliport  
Lat. 48-05-00Long. 123-28-00  
Service:  
Size: 96' x 140'  
Ownership: PV  
Use: PV  
Elevation: G  
Telephone:

## PORT TOWNSEND

Port Townsend Heliport  
Lat. 48-06-00Long. 122-45-00  
Service:  
Size: 60' x 60' wood  
Ownership: PV  
Use: PV  
Elevation: G  
Telephone:

## REDMOND

Jobe Skies Plant I Heliport  
1 Mile Northwest Of City  
Lat. 47-41-00Long. 122-08-00  
Service:  
Size: 200' x 200'  
Ownership: PV  
Use: PV  
Elevation: G  
Telephone: 206/882-1177

## RENTON

Boeing Renton Heliport #1  
Lat. 47-30-00Long. 122-12-00  
Service:  
Size: 20' x 20' turf  
Ownership: PV  
Use: PV  
Elevation: G  
Telephone:

## RENTON

Boeing Renton Ramp Site #2  
Heliport  
Lat. 47-29-00Long. 122-11-00  
Service:  
Size: 20' x 20' asphalt  
Ownership: PV  
Use: PV  
Elevation: G  
Telephone:



**REPUBLIC**

Ferry County Heliport  
 Lat. 48-43-00Long. 118-39-00  
 Service:  
 Size: 20' x 20'  
 Ownership: PU  
 Use: PU  
 Elevation: G  
 Telephone: 509/775-3939

**RIVER BEND**

River Bend Heliport  
 River Bend Lodge  
 Lat. 48-28-00Long. 117-17-00  
 Service:  
 Size: 50' x 50'  
 Ownership: PV  
 Use: PU  
 Elevation: G  
 Telephone: 509/456-4546

**SEATTLE**

Boeing Plant 2 Heliport  
 Lat. 47-32-00Long. 122-18-00  
 Service:  
 Size: 60' x 60' asphalt  
 Ownership: PV  
 Use: PV  
 Elevation: G  
 Telephone:

**SEATTLE**

Edgewater Inn Heliport  
 2411 Alaskan Way  
 Lat. 47-36-00Long. 122-20-00  
 Service:  
 Size:  
 Ownership: PV  
 Use: PV  
 Elevation: G  
 Telephone: 206/624-7000

**SEATTLE**

Fort Lawton Army Heliport  
 Lat. 47-39-00Long. 122-24-00  
 Service:  
 Size: 100' x 100'  
 Ownership: PV  
 Use: PV  
 Elevation: G  
 Telephone:

**SEATTLE**

Helipark Heliport  
 Lat. 47-36-00Long. 122-20-00  
 Service:  
 Size: 110' x 120'  
 Ownership: PV  
 Use: PV  
 Elevation: G  
 Telephone: 206/623-1300

**SEATTLE**

KSEA Broadcast House Helistop  
 3rd & Broad Streets  
 Lat. 47-37-00Long. 122-21-00  
 Service:  
 Size:  
 Ownership: PV  
 Use: PV  
 Elevation: G  
 Telephone: 206/624-7077

**SEATTLE**

KING TV Building Heliport  
 333 Dexter St.  
 Lat. Long.  
 Service:  
 Size:  
 Ownership: PV  
 Use: PV  
 Elevation: R  
 Telephone: 206/343-3000

**SEATTLE**

KOMO TV Building Heliport  
 4th N & Denny Sts.  
 Lat. Long.  
 Service:  
 Size:  
 Ownership: PV  
 Use: PV  
 Elevation: R  
 Telephone: 206/223-4000

**SEATTLE**

Lake Union Helipad  
 Lat. 47-37-00Long. 122-20-00  
 Service:  
 Size: 45' x 45'  
 Ownership: PV  
 Use: PV  
 Elevation: G  
 Telephone: 206/284-0300

**SEATTLE**

Plant 2 Heliport  
 Lat. 47-35-00Long. 122-21-00  
 Service:  
 Size: 35' x 35' concrete  
 Ownership: PV  
 Use: PV  
 Elevation: G  
 Telephone:

**SEATTLE**

Seattle First National Bank  
 Heliport  
 Prior Reservation Required  
 Lat. 47-36-00Long. 122-20-00  
 Service: L  
 Fuels:  
 Size: 50' x 50' concrete  
 Ownership: PV  
 Use:  
 Elevation:  
 Telephone: 206/583-7300

**SEATTLE**

Seattle Police Heliport  
 North Shore Lake Union  
 Lat. Long.  
 Service: F  
 Fuels:  
 Size: 40' x 40'  
 Ownership: LG  
 Use: PV  
 Elevation: G  
 Telephone: 206/583-2179

**SEATTLE**

Washington Building Heliport  
 315 Union St.  
 Lat. 47-36-00Long. 122-20-00  
 Service:  
 Size:  
 Ownership: PV  
 Use: PV  
 Elevation:  
 Telephone: 206/623-8572

**SILVERDALE**

Bangor Annex NTSK Heliport  
 Lat. 47-42-00Long. 122-42-00  
 Service:  
 Size: 150' x 150'  
 Ownership: PV  
 Use: PV  
 Elevation: G  
 Telephone: 206/396-2345

**SNOHOMISH**

Snohomish Airfield Heliport  
 4164 Hangar Way  
 Lat. 47-54-00Long. 122-06-00  
 Service: F  
 Fuels:  
 Size:  
 Ownership: PV  
 Use: PV  
 Elevation: G  
 Telephone: 206/763-0495

**SOUTH BEND**

Willapa Harbor Heliport  
 Lat. 46-48-00Long. 123-39-00  
 Service:  
 Size: 36' x 36'  
 Ownership: PV  
 Use: PV  
 Elevation:  
 Telephone: 206/875-5526

**SPOKANE**

Degerstrom Yard Heliport  
 Lat. 47-41-00Long. 117-12-00  
 Service:  
 Size: 60' x 40'  
 Ownership: PV  
 Use: PV  
 Elevation: G  
 Telephone: 509/928-3333

**SPOKANE**

Mid Mountain Machinery Heliport  
 Lat. 47-40-00Long. 117-21-00  
 Service: F  
 Fuels:  
 Size: 40' x 40'  
 Ownership: PV  
 Use: PV  
 Elevation: G  
 Telephone:

**STANWOOD (CAMANO ISLAND)**

Strev-Air Helipad  
 1212 North Moore Road  
 Lat. 48-15-00Long. 122-26-00  
 Ownership: PV  
 Use: PV  
 Elevation: G  
 Telephone: 206/629-3996

**STARTUP**

Pacific Helicopters Heliport  
 Highway #2 - 2 Miles West Of  
 Startup  
 Lat. 47-52-00Long. 121-45-00  
 Service:  
 Size: 50' x 50' concrete  
 Ownership: PV  
 Use: PV  
 Elevation: G  
 Telephone: 206/793-0101

## WASHINGTON

### STARTUP

Roesler Timber Company Heliport  
Lat. 47-06-00Long. 121-06-00  
Service:  
Size:  
Ownership: PV  
Use: PV  
Elevation:  
Telephone: 206/793-9811

### SUMNER

Personal 500 Sales Company  
Heliport  
1 Mile Southwest Of City  
Lat. 47-12-00Long. 122-13-00  
Service:  
Size: 16' x 16'  
Ownership: PV  
Use: PV  
Elevation: G  
Telephone: 206/863-9791

### TACOMA

Cascade Pole Heliport  
Lat. 47-15-00Long. 122-24-00  
Service:  
Size: 75' x 75'  
Ownership: PV  
Use: PV  
Elevation: G  
Telephone:

### TACOMA

Clover Park Vocational-Technical  
School Heliport  
Lat. 47-10-00Long. 122-49-00  
Service:  
Size:  
Ownership: PV  
Use: PV  
Elevation: G  
Telephone: 206/584-7611

### TACOMA

Pacific National Bank Heliport  
Lat. 47-15-00Long. 111-26-00  
Service:  
Size: 48' x 48'  
Ownership: PV  
Use: PV  
Elevation:  
Telephone: 206/292-3577

### TACOMA

Port Of Tacoma Heliport  
Lat. Long.  
Service:  
Size:  
Ownership: PV  
Use: PV  
Elevation: G  
Telephone:

### TONASKET

Tonasket Municipal Helipad  
Lat. 48-44-00Long. 119-27-00  
Service:  
Size:  
Ownership: LG  
Use: PU  
Elevation: G  
Telephone:

### TOPPENISH

Yakima Indian Agency Heliport  
Lat. 46-23-00Long. 120-20-00  
Service: F  
Fuels:  
Size: 35' x 35'  
Ownership: PV  
Use: EM  
Elevation: G  
Telephone:

### TOUTLE

Maple Flats Heliport  
Lat. 46-22-00Long. 122-36-00  
Service:  
Size: 80' x 60'  
Ownership: PV  
Use: PV  
Elevation: G  
Telephone: 206/274-7077

### TUKWILA

Rainier Bank Operations Center  
Heliport  
Knutson Field  
Lat. 47-29-00Long. 122-16-00  
Service:  
Size: 77' x 77'  
Ownership: PV  
Use: PV  
Elevation: G  
Telephone:

### TUKWILA

Tukwila Operations Center  
Heliport  
Adjacent North Of City  
Lat. 47-26-00Long. 122-14-00  
Service:  
Size: 20' x 20'  
Ownership: PV  
Use: PV  
Elevation: G  
Telephone: 206/292-3577

### TUMWATER

Vance Tye Motor Inn Heliport  
Lat. 46-59-00Long. 122-54-00  
Service:  
Size: 150' x 60'  
Ownership: PV  
Use: PV  
Elevation:  
Telephone: 206/352-0511

### VASHON

Therkelsen Heliport  
Lat. 47-25-00Long. 122-26-00  
Service:  
Size: 50' x 50' turf  
Ownership: PU  
Use: PV  
Elevation: G  
Telephone: 206/463-3142

### WASHOUGAL

Orbit Heliport  
Lat. 45-34-00Long. 122-19-00  
Service:  
Size: 50' x 50' asphalt  
Ownership: PV  
Use: PV  
Elevation: G  
Telephone: 206/835-8526

### WHITE SWAN

Signal Peak Lookout Heliport  
Lat. 46-14-00Long. 121-08-00  
Service:  
Size:  
Ownership: PU  
Use: PV  
Elevation: G  
Telephone:

### WOODINVILLE

Greenline Heliport  
Lat. 47-45-00Long. 122-09-00  
Service:  
Size: 400' x 400' gravel  
Ownership: PV  
Use: PV  
Elevation: G  
Telephone:

### WOODINVILLE

Wilson Construction Company  
Heliport  
Lat. 46-38-00Long. 122-44-00  
Service:  
Size: 40' x 40'  
Ownership: PV  
Use: PV  
Elevation:  
Telephone: 306/483-9119

### YAKIMA

Don Williams Private Heliport  
Lat. 46-36-00Long. 120-36-00  
Service:  
Size: 70' x 60' turf  
Ownership: PV  
Use: PV  
Elevation: G  
Telephone: 509/965-0906

### YAKIMA

Yakima Air Terminal Helipad  
2108 West Washington Avenue  
Lat. 46-34-00Long. 120-32-00  
Service:  
Size: 200' x 400'  
Ownership: PU  
Use: PU  
Elevation: G  
Telephone: 509/453-0345

**BECKLEY**

Envirotech Coal Services Heliport  
 Lat. Long.  
 Service:  
 Size: 300' circle  
 Ownership: PV  
 Use: PV  
 Elevation: G  
 Telephone: 304/255-5126

**BECKLEY**

Lee Norse NR 2 Heliport  
 5 Miles Southeast Of City  
 Lat. 37-47-00 Long. 081-07-00  
 Service: M  
 Fuels:  
 Size: 70' x 70'  
 Ownership: PV  
 Use: PV  
 Elevation: G  
 Telephone: 304/252-9616

**BECKLEY**

Mabscott Hill Heliport  
 Lat. 37-45-00 Long. 081-21-00  
 Service: F  
 Fuels:  
 Size: 40' x 40'  
 Ownership: PV  
 Use: PV  
 Elevation: G  
 Telephone: 304/252-6575

**BECKLEY**

Perry & Hylton Heliport  
 Lat. Long.  
 Service: M,L  
 Fuels:  
 Size: 50' x 130'  
 Ownership: PV  
 Use: PV  
 Elevation: G  
 Telephone: 304/255-1457

**BECKLEY**

Ramada Heliport  
 Lat. Long.  
 Service: M,L  
 Fuels:  
 Size:  
 Ownership: PV  
 Use: PV  
 Elevation: G  
 Telephone: 304/255-1457

**BRIDGEPORT**

Ponderosa Heliport  
 Lat. Long.  
 Service: L  
 Fuels:  
 Size: 40' x 40'  
 Ownership: PV  
 Use: PV  
 Elevation: G  
 Telephone: 304/623-6561

**CHARLESTON**

Eagle Coal & Dock Heliport  
 1600 4th Avenue  
 Lat. 38-22-00 Long. 081-39-00  
 Service:  
 Size: 50' x 50'  
 Ownership: PV  
 Use: PV  
 Elevation: G  
 Telephone: 304/342-7151

**CHARLESTON**

Filbeth Heliport  
 Lat. 38-22-00 Long. 081-40-00  
 Service:  
 Size: 20' x 20'  
 Ownership: PV  
 Use: PV  
 Elevation: R  
 Telephone: 304/344-1761

**CHARLESTON**

Patrick Street Heliport  
 Lat. 38-22-00 Long. 081-40-00  
 Service:  
 Size: 75' x 75'  
 Ownership: PV  
 Use: PV  
 Elevation: R  
 Telephone: 304/344-1761

**CHARLESTON**

State Police Heliport  
 Lat. 38-23-00 Long. 081-36-00  
 Service:  
 Size: 65' x 60'  
 Ownership: PU  
 Use: PV  
 Elevation: G  
 Telephone: 304/348-2048

**CORINNEE**

Perry And Hylton Coal Company  
 Heliport  
 Lat. Long.  
 Service: M,L  
 Fuels:  
 Size: 50' x 50'  
 Ownership: PV  
 Use: PV  
 Elevation: G  
 Telephone: 304/255-1457

**ELKINS**

Elkins Operations And Research  
 Heliport  
 Lat. Long.  
 Service:  
 Size: 60' x 60'  
 Ownership: SG  
 Use: PV  
 Elevation: G  
 Telephone: 304/636-1767

**GLADE SPRINGS**

Glade Springs Heliport  
 Lat. Long.  
 Service:  
 Size: 150' x 60'  
 Ownership: PV  
 Use: PV  
 Elevation: G  
 Telephone: 304/763-2000

**INSTITUTE**

West Virginia State Police  
 Heliport  
 Lat. Long.  
 Service: M  
 Fuels:  
 Size: 40' x 40'  
 Ownership: PV  
 Use: PV  
 Elevation: G  
 Telephone: 304/248-2048

**KINGWOOD**

Camp Dawson Heliport  
 Lat. Long.  
 Service: M  
 Fuels:  
 Size: 50' x 50'  
 Ownership: SG  
 Use: PV  
 Elevation: G  
 Telephone: 304/428-3283

**KINGWOOD**

Valley Point Heliport  
 Lat. Long.  
 Service:  
 Size: 75' x 75'  
 Ownership: PV  
 Use: PV  
 Elevation: G  
 Telephone:

**LANARK**

Groves Heliport  
 Lat. 37-49-00 Long. 081-08-00  
 Service:  
 Size: 75' x 75'  
 Ownership: PV  
 Use: PV  
 Elevation: G  
 Telephone: 304/344-8327

**MT. STORM**

Allegheny Mining Heliport  
 Lat. Long.  
 Service: L  
 Fuels:  
 Size: 170' x 170'  
 Ownership: PV  
 Use: PV  
 Elevation: G  
 Telephone: 304/693-7621

**OAKHILL**

W & H Contracting Heliport  
 Lat. Long.  
 Service: L  
 Fuels:  
 Size: 50' x 50'  
 Ownership: PV  
 Use: PV  
 Elevation: G  
 Telephone: 304/574-2361

**PRINCETON**

Davenport Heliport  
 Route 2  
 Lat. Long.  
 Service: M,WS  
 Fuels:  
 Size: 50' x 50'  
 Ownership: PV  
 Use: PU  
 Elevation: G  
 Telephone: 304/384-9381

**RALEIGH**

Raleigh County Heliport  
 Lat. Long.  
 Service: M,L,F  
 Fuels:  
 Size: (3 pads) 12' x 12'  
 Ownership: PU  
 Use: PU  
 Elevation: G  
 Telephone: 304/255-0476

## WEST VIRGINIA

### RIPLEY

Dickenson Heliport  
Lat. Long.  
Service:  
Size: 64' x 64'  
Ownership: PV  
Use: PV  
Elevation: G  
Telephone: 304/372-9111

### UPLAND

Minick's Heliport  
Lat. 38-34-00 Long. 082-03-00  
Service:  
Size: 22' x 22'  
Ownership: PV  
Use: PV  
Elevation: G  
Telephone: 304/776-2200

### WHEELING

Straub Private Heliport  
69 16th Street  
Lat. 40-04-00 Long. 080-40-00  
Service:  
Size: 80' x 80'  
Ownership: PV  
Use: PV  
Elevation: G  
Telephone: 304/233-2222

### SOUTH CHARLESTON

Ray Cally Helipad  
Lat. Long.  
Service:  
Size: 70' x 70'  
Ownership: PV  
Use: PU  
Elevation: G  
Telephone: 304/744-1511

### WHEELING

King Heliport  
Lat. Long.  
Service:  
Size: 100' x 150'  
Ownership: PV  
Use: PV  
Elevation: R  
Telephone: 304/233-1353

### WHITESVILLE

Hygeia Heliport  
Lat. 38-00-00 Long. 081-20-00  
Service:  
Size: 100' x 215'  
Ownership: PV  
Use: PV  
Elevation: G  
Telephone: 304/854-1323

### SOUTH CHARLESTOWN

Ray Heliport  
Lat. Long.  
Service:  
Size: 110' x 90'  
Ownership: PV  
Use: PV  
Elevation: G  
Telephone: 513/288-1255

### WHEELING

Parking Lot Heliport  
Lat. Long.  
Service:  
Size: 80' x 80'  
Ownership: PV  
Use: PV  
Elevation: G  
Telephone: 304/233-1353

Atlantic City, New Jersey, Resort Hotel International Central Pier Helistop.



**BARABOO**

Sank County Sheriff's Department  
Heliport  
515 Oak Street  
Lat. Long.  
Service:  
Size: 66' diameter  
Telephone: 608/356-4895

**BRISTOL**

Windsong International Heliport  
2 Miles South Of City  
Lat. 42-31-00 Long. 088-03-00  
Service:  
Size: 500' x 380'  
Ownership: PV  
Use: PV  
Elevation: G  
Telephone: 414/857-2286

**BROWN DEER**

Brown Deer Heliport  
9001 North Green Bay Road  
Lat. Long.  
Service:  
Size: 40' x 40'  
Ownership: PV  
Use: PV  
Elevation: G  
Telephone: 414/355-6666

**DELAFIELD**

St. John's Military Academy  
Heliport  
Lat. 43-04-00 Long. 088-25-00  
Service:  
Size: 300' x 700'  
Ownership: PV  
Use: PV  
Elevation: G  
Telephone:

**DOUSMAN**

Koller Heliport  
33625 Highway G  
Lat. Long.  
Service:  
Size: 400' x 400'  
Ownership: PV  
Use: PV  
Elevation: G  
Telephone: 414/968-4110

**DRESSER**

Compressor Station 2222 Heliport  
Lat. 45-18-00 Long. 092-35-00  
Service:  
Size: 20' x 20'  
Ownership: PV  
Use: PV  
Elevation:  
Telephone: 218/631-1911

**GREEN BAY**

Austin Straubel Helipad  
8 Miles Southwest Of City, Route  
17  
Lat. 44-29-00 Long. 088-08-00  
Service: F  
Fuels:  
Size: 50' x 35'  
Ownership: LG  
Use: PU  
Elevation: G  
Telephone: 414/494-2500

**GREEN BAY**

USN and USMC Heliport  
7th Engineering Company  
Lat. 44-48-00 Long. 091-15-00  
Service:  
Size:  
Ownership: US  
Use: PV  
Elevation: G  
Telephone:

**GREENFIELD**

All-State Equipment Company  
Heliport  
Lat. 42-57-00 Long. 087-58-00  
Service:  
Size: 80' x 80'  
Ownership: PV  
Use: PV  
Elevation: G  
Telephone:

**JANESVILLE**

Omniflight Helicopters Helipad  
RR #7, Highway 51 South  
Lat. 42-37-00 Long. 089-02-00  
Service:  
Size: 50' x 50'  
Ownership: PV  
Use: PV  
Elevation: G  
Telephone: 608/756-3631

**JANESVILLE**

Rock County Heliport  
On Airport  
Lat. 42-37-00 Long. 089-02-00  
Service:  
Size:  
Ownership: LG  
Use: PU  
Elevation: G  
Telephone: 608/754-2363

**LACROSSE**

Lacrosse Municipal Helipad  
On Airport - LSE  
Lat. 43-53-00 Long. 091-15-00  
Service:  
Size:  
Ownership: LG  
Use: PU  
Elevation: G  
Telephone:

**LAKE GENEVA**

Lake Geneva Heliport  
Lat. 42-33-00 Long. 088-26-00  
Service:  
Size: 30' x 25'  
Ownership: PV  
Use: PV  
Elevation:  
Telephone: 414/248-2288

**MADISON**

Army Guard Heliport  
Lat. 43-07-00 Long. 089-20-00  
Service:  
Size: 100' x 100'  
Ownership: US  
Use: PV  
Elevation: G  
Telephone:

**MILWAUKEE**

84th Division (TNG) Heliport  
Lat. 43-07-00 Long. 087-58-00  
Service:  
Size: 100' x 100'  
Ownership: US  
Use: PV  
Elevation: G  
Telephone:

**MILWAUKEE**

General Mitchell Field Helipad  
5300 South Howell Avenue  
Lat. 42-57-00 Long. 087-54-00  
Service: F, RE  
Size: 80' x 80'  
Ownership: LG  
Use: PU  
Elevation: G  
Telephone:

**MILWAUKEE**

Lawrence Timmerman Field  
Heliport  
North 91st Street & Hampton  
Avenue  
Lat. Long.  
Service: F  
Fuels:  
Size: 80' x 80'  
Ownership: LG  
Use: PU  
Elevation: G  
Telephone:

**MILWAUKEE**

WISN-TV Heliport  
759 North 19th Street  
Lat. Long.  
Service: M, L  
Fuels:  
Size: 50' x 50'  
Ownership: PV  
Use: PV  
Elevation: G  
Telephone: 414/342-6643

**OSCEOLA**

Kroy Osceola Heliport  
Lat. 45-19-00 Long. 092-41-00  
Service:  
Size: 130' x 80'  
Ownership: PV  
Use: PV  
Elevation:  
Telephone: 717/755-3248

**RACINE**

Horlick Racine Helipad  
On Airport - RAC  
Lat. 42-46-00 Long. 087-49-00  
Service:  
Size:  
Ownership: PU  
Use: PU  
Elevation: G  
Telephone:

**RACINE**

Johnson Wax Heliport  
1525 Howe Street  
Lat. 42-42-00 Long. 087-47-00  
Service:  
Size:  
Ownership: PV  
Use: PV  
Elevation:  
Telephone: 414/637-1103

## WISCONSIN

### SHELBY

Grogan Heliport  
West Dixon Boulevard  
Lat. 43-37-00Long. 089-47-00  
Service:  
Size: 50' diameter  
Ownership: PV  
Use: PV  
Elevation: G  
Telephone: 608/253-3031

### WEST BEND

West Bend Helipad  
On Airport ETB  
Lat. 43-25-00Long. 088-08-00  
Service:  
Size:  
Ownership: LG  
Use: PU  
Elevation: G  
Telephone:

### STILLWATER

St. Croix Falls Plant Heliport  
1862 South Greenly Street  
Lat. 45-24-00Long. 092-38-00  
Service:  
Size: 100' x 160'  
Ownership: PV  
Use: PV  
Elevation: G  
Telephone: 612/770-7064

### WISCONSIN DELLS

Woodland Park Heliport  
Lat. 43-37-16Long. 089-47-05  
Navaid: DLL 353/04.0  
Service: M,WS  
Fuels:  
Size: 150' x 170'  
Ownership: PV  
Use: PV  
Elevation: G  
Telephone: 406/259-7012

### THIENSVILLE

Hoffman Properties, Inc. Heliport  
Lat. 43-15-00Long. 087-57-00  
Service:  
Size: 12' x 12'  
Ownership: PV  
Use: PV  
Elevation:  
Telephone: 414/476-0702

### TOMAH

State Patrol Heliport, District #5  
2 Miles Northeast Of City  
Lat. 43-57-00Long. 090-31-00  
Service:  
Size: 80' x 80' asphalt  
Ownership: SG  
Use: PV  
Elevation: G  
Telephone: 608/372-5998

### WADENA

Compressor Station 2222 Heliport  
Lat. 45-19-00Long. 092-35-00  
Service:  
Size: 20' x 20'  
Ownership: PV  
Use: PV  
Elevation: G  
Telephone: 218/631-1911

### WAUKESHA

Waukesha County Helipad  
On Airport UES  
Lat. 43-02-00Long. 088-14-00  
Service:  
Size:  
Ownership: LG  
Use: PU  
Elevation: G  
Telephone:

### WAUWATOSA

Hoffman Prop Inc Heliport  
2419 Wauwatosa Avenue  
Lat. 43-16-00Long. 087-58-00  
Service:  
Size: 12' x 12'  
Ownership: PV  
Use: PV  
Elevation: G  
Telephone: 414/476-0702

**CASPER**

True Drilling Company Heliport  
 Casper Air Terminal  
 Lat. 42-51-13Long. 106-20-09  
 Service: WS  
 Fuels:  
 Size: 60' x 45'  
 Ownership: PV  
 Use: PV  
 Elevation: R  
 Telephone: 307/237-9361

**CHEYENNE**

Cheyenne Whiskey Helipad  
 Cheyenne Municipal Airport  
 Lat. 41-09-26Long. 104-48-52  
 Service:  
 Size: 24' x 24'  
 Ownership: LG  
 Use: PV  
 Elevation: G  
 Telephone: 307/634-7071

**CHEYENNE**

F. E. Warren Air Force Base  
 Heliport  
 West Edge Of City  
 Lat. Long.  
 Service: F,M,L,RF  
 Fuels:  
 Size: 150' x 75'  
 Ownership: US  
 Use: PV  
 Elevation: G  
 Telephone: 307/775-3910

**CODY**

Cody Municipal Heliport  
 Lat. 44-31-00Long. 109-01-00  
 Service: F  
 Fuels:  
 Size:  
 Ownership: LG  
 Use: PU  
 Elevation: G  
 Telephone: 307/587-5096

**CODY**

Flying L Skytel Helipad  
 Lat. 44-27-00Long. 109-30-00  
 Service:  
 Size:  
 Ownership: PV  
 Use: PU  
 Elevation: G  
 Telephone: 307/587-4029

**GREYBULL**

South Big Horn County Helipad  
 Lat. 44-30-00Long. 108-04-00  
 Service: F  
 Fuels:  
 Size:  
 Ownership: LG  
 Use: PU  
 Elevation: G  
 Telephone: 307/765-4482

**JACKSON**

Jackson Heliport  
 Lat. 43-28-58Long. 110-45-30  
 Service: WS  
 Fuels:  
 Size: 40' x 40'  
 Ownership: US  
 Use: PV  
 Elevation: G  
 Telephone: 801/399-6241

**KEELINE**

Joss Heliport  
 6 Miles North Of City  
 Lat. 42-50-50Long. 104-45-40  
 Service:  
 Size: 200' x 100'  
 Ownership: PV  
 Use: PV  
 Elevation: G  
 Telephone: 307/334-2958

**PINEDALE**

Sulenta Construction Heliport  
 Lat. 42-52-05Long. 109-52-30  
 Service:  
 Size: 60' x 80'  
 Ownership: PV  
 Use: PV  
 Elevation: G  
 Telephone: 307/367-4355

**ROCK SPRINGS**

Searle Brothers Heliport  
 Lat. 41-37-59Long. 108-15-42  
 Service:  
 Size: 30' x 40'  
 Ownership: PV  
 Use: PV  
 Elevation: G  
 Telephone: 307/382-9664

**ROCK SPRINGS**

Sulenta Construction Heliport  
 Lat. 41-37-14Long. 109-14-09  
 Service: WS  
 Fuels:  
 Size: 50' x 50'  
 Ownership: PV  
 Use: PV  
 Elevation: G  
 Telephone: 307/367-4355

# CANADA

## ALBERTA

### BLAIRMORE

Crowsnest Helicopters Heliport  
P O Box 705  
Lat. 49-37-00Long. 114-26-00  
Service:  
Size: 20' x 20'  
Ownership: PV  
Use: PV  
Elevation: G  
Telephone: 403/327-4334

### CALGARY

Bow Crow Heliport  
Bowness Trail & Bearpaw Dam  
Road  
Lat. 51-06-00Long. 114-13-00  
Service: F,WS  
Fuels: Nil  
Size: 200' x 200'  
Ownership: PV  
Use: PV  
Elevation: G  
Telephone: 403/288-4472  
Radio Freq. UHF:  
VHF: F 119.4

### CALGARY

Broadcast House Heliport  
Bow & Sarcee Trails  
Lat. 51-04-00Long. 114-10-00  
Service: F  
Fuels: Nil  
Size: 100' x 100'  
Ownership: PV  
Use: PV  
Elevation: G  
Telephone: 403/249-9101

### CALGARY

Calgary International Heliport  
East Of Air Terminal Building  
Lat. 51-08-00Long. 114-00-00  
Service: F  
Fuels: 100, JA-1, F40  
Size: 200' x 200'  
Ownership: PU  
Use: PU  
Elevation: G  
Telephone: 403/276-0222

### CALGARY

City/Bow River Heliport  
Between First Avenue And 7th  
Street  
Lat. 51-03-00Long. 114-05-00  
Service: F,WS  
Fuels: Nil  
Size: 200' x 200'  
Ownership: LG  
Use: PU  
Elevation:  
Telephone: 403/268-2251  
Radio Freq. UHF:  
VHF: F 119.4

### CALGARY

Southport Heliport  
10101 Southport Road,  
Southwest  
Lat. 50-58-00Long. 114-05-00  
Service: F  
Fuels: Nil  
Size: 55' x 55'  
Ownership: PV  
Use: PV  
Elevation: G  
Telephone: 403/253-7155

### EDMONTON

Namao Airport Helipads  
Lat. 53-41-00Long. 113-28-00  
Service: F,L,M  
Fuels:  
Size: 3 pads  
Ownership: LG  
Use: PU  
Elevation: G  
Telephone: 403/456-2450  
Radio Freq. UHF:  
VHF: F 121.100

### KINUSO

Kinuso Heliport  
Lat. 55-19-00Long. 115-26-00  
Service:  
Size: 180' x 100'  
Ownership: LG  
Use: PV  
Elevation: G  
Telephone: 403/849-3046

### ROCKY MOUNTAIN HOUSE

Alberta Energy And Natural  
Resources Heliport  
Lat. 52-23-00Long. 114-55-00  
Service:  
Size: 90' x 180'  
Ownership: LG  
Use: PV  
Elevation: G  
Telephone: 403/845-3394



A lake-side helistop in Western Canada.



**BURNABY**

Transwest Helicopters Ltd.  
Heliport  
2792 Norland Street  
Lat. 49-16-00Long. 122-59-00  
Service:  
Size: 100' x 300'  
Ownership: PV  
Use: PV  
Elevation: G  
Telephone: 604/291-7578

**BURNS LAKE**

Alpine Helicopters Ltd.  
P O Box 54  
Lat. 54-13-00Long. 125-46-00  
Service:  
Size: 200' x 200'  
Ownership: PV  
Use: PV  
Elevation: G  
Telephone: 604/692-3613

**CAMPBELL RIVER**

Okanagan Helicopters Ltd.  
Heliport  
Lat. 50-03-00Long. 125-15-00  
Service: F  
Fuels:  
Size: 100' x 200'  
Ownership: PV  
Use: PV  
Elevation: G  
Telephone: 604/287-6118

**CRANBROOK**

Okanagan Helicopters Ltd.  
Heliport  
Lat. 49-25-00Long. 115-48-00  
Service: F  
Fuels:  
Size: 20' x 20'  
Ownership: PV  
Use: PV  
Elevation: G  
Telephone: 604/426-4316

**DELTA (NORTH)**

North Delta Copters, Ltd. Heliport  
6435 64th Street  
Lat. 48-07-00Long. 123-02-00  
Service:  
Size: 40' x 40'  
Ownership: PV  
Use: PV  
Elevation: G  
Telephone: 604/946-1012

**DELTA (SOUTH)**

Town And County Inn Heliport  
6005 North 17 Highway  
Lat. 48-06-00Long. 123-03-00  
Service:  
Size: 200' x 300'  
Ownership: PV  
Use: PU  
Elevation: G  
Telephone: 609/946-4404

**FORT ST. JAMES**

Northern Mountain Airlines Ltd.  
Heliport  
P O Box 368  
Lat. 54-30-00Long. 124-15-00  
Service: F  
Fuels:  
Size: 36' x 36'  
Ownership: PV  
Use: PU  
Elevation: G  
Telephone: 604/963-9622

**GOLDEN**

Bow Helicopter Company Heliport  
P O Box 808  
Lat. 51-18-00Long. 116-58-00  
Service:  
Size: 40' x 40'  
Ownership: PV  
Use: PV  
Elevation: G  
Telephone: 604/376-7941

**INVERMERE**

Rocky Mountain Helicopters Ltd.  
Lat. 50-30-00Long. 116-02-00  
Service:  
Size: 200' x 400'  
Ownership: PV  
Use: PV  
Elevation: G  
Telephone: 604/426-6312

**KELOWNA**

Alpine Helicopters Ltd Heliport  
Lat. 49-52-00Long. 119-34-00  
Service: F  
Fuels:  
Size: 431' x 520'  
Ownership: PV  
Use: PV  
Elevation: G  
Telephone: 604/769-4111

**KEMANO**

Aluminium Company Of Canada  
Ltd Heliport  
355 Burrard Street  
Emergency Fuel  
Lat. 53-34-00Long. 127-57-00  
Service:  
Size: 200' x 200'  
Ownership: PV  
Use: PV  
Elevation: G  
Telephone: 604/635-2110

**NANAIMO**

Mayo Forest Products Heliport  
Lat. 49-09-00Long. 123-56-00  
Service:  
Size: 140' x 140'  
Ownership: PV  
Use: PV  
Elevation: G  
Telephone: 604/278-4807  
Radio Freq. UHF:  
VHF: F 122.9

**NANAIMO**

McGillivray Helicopters, Ltd  
Heliport  
Cassidy Post Office  
Lat. 49-14-00Long. 124-03-00  
Service:  
Size: 50' x 50'  
Ownership: PV  
Use: PU  
Elevation: G  
Telephone: 604/245-2291  
Radio Freq. UHF:  
VHF: F 122.9

**NELSON**

Okanagan Helicopters, Ltd  
Heliport  
Lat. 49-29-00Long. 117-18-00  
Service:  
Size: 75' x 75'  
Ownership: PV  
Use: PU  
Elevation: G  
Telephone: 604/352-5411  
Radio Freq. UHF:  
VHF: F 126.7

**PRINCE GEORGE**

Okanagan Helicopters, Ltd.  
Heliport  
P O Box 490  
Lat. 53-57-00Long. 122-50-00  
Service:  
Size: 90' x 90'  
Ownership: PV  
Use: PV  
Elevation: G  
Telephone: 604/563-0551

**REVELSTOKE**

Okanagan Helicopters, Ltd.  
Heliport  
Lat. 50-58-00Long. 118-11-00  
Service: F  
Fuels:  
Size: 525'  
Ownership: PV  
Use: PU  
Elevation: G  
Telephone: 604/837-4044

**SMITHERS**

Okanagan Helicopters Heliport  
Lat. 54-46-00Long. 127-08-00  
Service: F  
Fuels:  
Size: 200' x 200'  
Ownership: PV  
Use: PU  
Elevation: G  
Telephone: 604/847-9444

**TAKLA LANDING**

Takla Lake Post Heliport  
Radio Tel N692242  
Lat. 55-30-00Long. 125-59-00  
Service: F  
Fuels: 100. JB  
Size: 20' x 20'  
Ownership: PV  
Use: PV  
Elevation: G  
Telephone: 604/638-8101  
Radio Freq. UHF:  
VHF: F 122.000

**TERRACE**

B.C. Hydro Heliport  
Lat. 54-31-00Long. 128-38-00  
Service:  
Size: 100' x 100'  
Ownership: PV  
Use: PV  
Elevation: G  
Telephone: 604/638-8101  
Radio Freq. UHF:  
VHF: F 122.000

**TERRACE**

B.C. Telephone Company Heliport  
Lat. 54-31-00Long. 128-38-00  
Service:  
Size: 30' x 80'  
Ownership: PV  
Use: PV  
Elevation: G  
Telephone: 604/635-6211  
Radio Freq. UHF:  
VHF: F 122.000

**VALEMOUNT**

Yellowhead Helicopters Ltd  
Heliport  
Box 18  
Lat. 52-52-00Long. 119-18-00  
Service:  
Size: 30' x 30'  
Ownership: PV  
Use: PV  
Elevation: G  
Telephone: 604/566-4401  
Radio Freq. UHF:  
VHF: F 126.7

## BRITISH COLUMBIA

### VANCOUVER

B.C. Forest Products Helipad  
4100 Agar Drive - Vancouver  
Harbor Airport V7B 1A3  
Lat. 49-17-00 Long. 123-07-00

Service:

Size: 50' diameter asphalt

Ownership: PV

Use: PV

Elevation: G

Telephone: 604/273-5311

Radio Freq. UHF:

VHF: F 118.400

### VANCOUVER

Harbor Heliport Society  
c/o 5220 Airport Road  
Lat. 49-17-00 Long. 123-06-00

Service:

Size: (1) 87' & (1) 64'  
diameter

Ownership: PU

Use: PU

Elevation: G

Telephone: 604/666-1272

Radio Freq. UHF:

VHF: F 118.400

### VICTORIA

City Of Victoria Heliport  
Lat. 48-26-00 Long. 123-22-00

Service:

Size: 125' x 125'

Ownership: LG

Use: PU

Elevation: G

Telephone: 604/385-5711

**BRANDON**

Brandon Municipal Helipad  
 Lat. 49-55-00Long. 099-57-00  
 Service: F,L  
 Fuels: 80,100,F40  
 Size: 75' x 75' paved  
 Ownership: LG  
 Use: PU  
 Elevation: G  
 Telephone: 202/728-7867  
 Radio Freq. UHF:  
 VHF: F 126.700

**GRACELAKE**

Lambair Ltd. Heliport  
 P O Box 808  
 Lat. Long.  
 Service:  
 Size: 200' x 200'  
 Ownership: PV  
 Use: PU  
 Elevation: G  
 Telephone: 204/623-3461

**GYPSUMVILLE**

Department Of National Defense  
 Heliport  
 Small Helicopters Only  
 Lat. 51-40-00Long. 098-44-00  
 Service: F  
 Fuels: F40  
 Size:  
 Ownership: LG  
 Use: PU  
 Elevation: G  
 Telephone: 204/659-2611  
 Radio Freq. UHF:  
 VHF: F 122.8

**HEADINGLY FENWICK**

Headingly Fenwick  
 Lat. 49-05-00Long. 097-21-00  
 Service: F  
 Fuels:  
 Size: 50' x 50'  
 Ownership: PV  
 Use: PV  
 Elevation: G  
 Telephone: 204/889-9300

**LAC DU BONNET**

Allan Thomas Johnston Heliport  
 Seven Sisters Falls  
 Lat. 50-18-00Long. 096-01-00  
 Service: F  
 Fuels: 100, JP4  
 Size: 500' x 800'  
 Ownership: PV  
 Use: PV  
 Elevation: G  
 Telephone: 204/345-8339

**PORTAGE**

Portage Airport Helipads  
 Lat. 49-54-00Long. 098-16-00  
 Service: F,L,M  
 Fuels:  
 Size: 2 pads grass  
 Ownership: PU  
 Use: PU  
 Elevation: G  
 Telephone: 204/428-3426  
 Radio Freq. UHF:  
 VHF: F 121.700

**SHILO**

Department Of National Defense  
 Heliport  
 Military - Prior Permission  
 Lat. 49-48-00Long. 099-38-00  
 Service: F  
 Fuels: Nil  
 Size: 262' x 262'  
 Ownership: LG  
 Use: LG  
 Elevation: G  
 Telephone: 204/765-2172  
 Radio Freq. UHF:  
 VHF: F 118.8

**THOMPSON**

Manitoba Hydro Heliport  
 Lat. 55-42-00Long. 097-53-00  
 Service: F  
 Fuels: JB  
 Size: 180' x 102'  
 Ownership: PV  
 Use: PV  
 Elevation: G  
 Telephone: 204/677-2715

**THOMPSON HELAIR**

Viking Helicopters Heliport  
 Lat. 55-46-00Long. 097-49-00  
 Service:  
 Size: 50' x 50'  
 Ownership: PV  
 Use: PV  
 Elevation: G  
 Telephone: 204/778-5049  
 Radio Freq. UHF:  
 VHF: F 122.8

**WINNIPEG**

St. Andrews Airport Helipad  
 Lat. 50-03-00Long. 097-02-00  
 Service: F,L,M  
 Fuels: 80, 100  
 Size: 80' x 80'  
 Ownership: PU  
 Use: PU  
 Elevation: G  
 Telephone: 204/338-8260  
 Radio Freq. UHF:  
 VHF: F 118.5

**WINNIPEG**

Valley Helicopters Ltd Heliport  
 Lat. 49-54-00Long. 097-08-00  
 Service: F  
 Fuels: Nil  
 Size: 56' x 42'  
 Ownership: PV  
 Use: PV  
 Elevation: R  
 Telephone: 204/988-5811

**WINNIPEG**

Winnipeg International Airport  
 Helipad Mike  
 West End Of Apron 4  
 Lat. 49-55-00Long. 097-14-00  
 Service: F,L,M  
 Fuels:  
 Size:  
 Ownership: PU  
 Use: PU  
 Elevation: G  
 Telephone: 204/786-4105  
 Radio Freq. UHF:  
 VHF: F 118.300

## NEW BRUNSWICK

### CHATHAM

Chatham Airport/Heliport  
Prior Permission  
Lat. 47-00-00Long. 065-27-00  
Service: F  
Fuels: F  
Size:  
Ownership: LG  
Use: PU  
Elevation: G  
Telephone: 506/773-4421

### SAINT JOHN

Ministry Of Transport Heliport  
Lat. 45-16-00Long. 066-04-00  
Service:  
Size: 300' x 300'  
Ownership: LG  
Use: PV  
Elevation: G  
Telephone: 506/696-3300

### SAINT JOHN EAST

Saint John East  
Lat. 45-16-00Long. 066-01-00  
Service:  
Size:  
Ownership: PV  
Use: PV  
Elevation: G  
Telephone: 506/693-8472

### GAGETOWN

Fredericton Airport Heliport  
Prior Permission  
Lat. 45-50-00Long. 066-26-00  
Service: F,L  
Fuels: F40  
Size: 150' x 150'  
Ownership: LG  
Use: PU  
Elevation: G  
Telephone: 506/357-8401



In Alaska, a Livingstone Copter's AStar from Juneau, takes off from a lake center helistop.

**ST. JOHN'S**

Fishery Products Ltd Heliport  
70 O'Leary Avenue  
Lat. 47-34-00 Long. 052-46-00  
Service: F  
Fuels: Nil  
Size: 200' × 215'  
Ownership: PV  
Use: PU  
Elevation: G  
Telephone: 709/754-0430



In Los Angeles, California, the California Federal Building provides this rooftop Plaza Helipark as a convenience for its tenants.

## NOVA SCOTIA

### DARTMOUTH

Ministry Of Transport Heliport  
Lat. 44-40-00Long. 063-35-00  
Service:  
Size: 100' diameter  
Ownership: LG  
Use: PV  
Elevation: G  
Telephone: 902/426-3751

### HALIFAX

Shearwater Airport Helipad  
West Of Taxiway Alfa  
Lat. 44-38-00Long. 063-30-00  
Service: F,L,M  
Fuels:  
Size:  
Ownership: LG  
Use: PU  
Elevation: G  
Telephone: 902/463-5111  
Radio Freq. UHF:  
VHF: F 121.700

### SHUBENACADIE

Department Of Lands & Forests  
Heliport  
Prior Permission Required  
Lat. 45-06-00Long. 063-24-00  
Service:  
Size: 80' x 80'  
Ownership: LG  
Use: PV  
Elevation: G  
Telephone:

**ALLISTON**

USCAN Aviation Sales Ltd.  
 Heliport  
 Lat. 44-09-00 Long. 079-48-00  
 Service: F  
 Size: 200' x 200'  
 Ownership: PV  
 Use: PV  
 Elevation: G  
 Telephone: 705/435-4031

**ARNPRIOR**

Deltaire Industries Ltd Heliport  
 Lat. 45-25-00 Long. 076-23-00  
 Service: F  
 Fuels: F  
 Size: 200' x 250'  
 Ownership: PV  
 Use: PV  
 Elevation: G  
 Telephone: 613/623-6588

**BELLS CORNERS**

Viking Helicopters Ltd. Heliport  
 P O Box 5104, Station F  
 Lat. 45-19-00 Long. 075-52-00  
 Service: F  
 Size: 95' x 95'  
 Ownership: PV  
 Use: PU  
 Elevation: G  
 Telephone: 613/836-1103

**CAREY LAKE**

Hearst Air Service Ltd Helistop  
 Lat. 49-45-00 Long. 076-03-00  
 Service: F  
 Size: 100' x 100'  
 Ownership: PV  
 Use: PU  
 Elevation: G  
 Telephone: 705/362-8880

**CARP**

Iroquois Helicopters Ltd. Heliport  
 Lat. 45-19-00 Long. 076-03-00  
 Service: F,L  
 Fuels: JA-1  
 Size: 200' x 200'  
 Ownership: PV  
 Use: PU  
 Elevation: G  
 Telephone: 613/839-5706  
 Radio Freq. UHF:  
 VHF: F 122.8

**CHARING CROSS**

Zimmer Airspray Ltd. Heliport  
 RR 1 N0P 1G0  
 Lat. 42-18-00 Long. 082-08-00  
 Service: F  
 Fuels: 80, 100  
 Size: 200' x 200'  
 Ownership: PV  
 Use: PV  
 Elevation: G  
 Telephone: 519/354-0211  
 Radio Freq. UHF:  
 VHF: F 122.800

**DRYDEN NORTH**

Ontario Ministry Of Natural  
 Resources Heliport  
 Lat. 49-47-00 Long. 092-50-00  
 Service: F  
 Fuels: Nil  
 Size: 40' x 40'  
 Ownership: LG  
 Use: LG  
 Elevation: G  
 Telephone: 807/223-3341  
 Radio Freq. UHF:  
 VHF: F 122.9

**DRYDEN SOUTH**

Ontario Ministry Of Natural  
 Resources Heliport  
 Lat. 49-46-00 Long. 092-51-00  
 Service: F  
 Fuels: Nil  
 Size: 40' x 40'  
 Ownership: LG  
 Use: LG  
 Elevation: G  
 Telephone: 807/223-3341  
 Radio Freq. UHF:  
 VHF: F 122.9

**KENORA**

Helitac Heliport  
 Box 1980 P9N 3X7  
 Lat. 49-48-00 Long. 094-31-00  
 Service: F  
 Fuels: F  
 Size: 75' x 75'  
 Ownership: PV  
 Use: PV  
 Elevation: G  
 Telephone: 807/548-4321

**KENORA**

Ministry Of Natural Resources  
 Heliport  
 Prior Permission Required  
 Lat. 49-45-00 Long. 094-29-00  
 Service: F  
 Fuels: 80, JB  
 Size: 40' x 75'  
 Ownership: LG  
 Use: PV  
 Elevation: G  
 Telephone: 807/468-9841

**METCALFE**

Pan-Air Helicopters Heliport  
 Rt. #3 KOA 2X7  
 Lat. 45-15-00 Long. 075-32-00  
 Service: F  
 Size: 100' x 100'  
 Ownership: PV  
 Use: PV  
 Elevation: G  
 Telephone: 613/821-3353

**NIAGARA FALLS**

Pan Air Helicopters Ltd. Heliport  
 3731 Victoria Avenue L2E 4B2  
 Lat. 43-07-00 Long. 079-04-00  
 Service: F  
 Size: 354' x 96'  
 Ownership: PV  
 Use: PU  
 Elevation: G  
 Telephone: 416/357-5692

**NORTH BAY**

Canadore College Heliport  
 Lat. 46-26-00 Long. 079-28-00  
 Service: F  
 Size: 180' x 500'  
 Ownership: PV  
 Use: PV  
 Elevation: G  
 Telephone: 705/474-5510

**NORTH BAY (MEADOWSIDE)**

Nipissing Helicopters Heliport  
 Lat. 46-22-00 Long. 079-45-00  
 Service: F  
 Size: 200' x 200'  
 Ownership: PV  
 Use: PV  
 Elevation: G  
 Telephone: 705/753-1600

**ORANGEVILLE**

Orangeville  
 Lat. 43-54-00 Long. 080-02-00  
 Service: F  
 Size: 100' x 100'  
 Ownership: PU  
 Use: PU  
 Elevation: G  
 Telephone: 519/941-4506

**OTTAWA**

Ottawa International  
 Airport/Helipads  
 Pad Delta Se End Military Ramp,  
 Pad Mike NW Taxiway Mike  
 Lat. 45-19-00 Long. 075-40-00  
 Service: F,L,M  
 Fuels: F  
 Size: 2 pads  
 Ownership: PU  
 Use: PU  
 Elevation: G  
 Telephone: 613/998-3151  
 Radio Freq. UHF:  
 VHF: F 118.800

**PETAWAWA**

Department Of National Defense  
 Heliport  
 11 Northwest Pembroke  
 Lat. 45-57-00 Long. 077-19-00  
 Service: F  
 Fuels: F40  
 Size: 150' x 150'  
 Ownership: LG  
 Use: LG  
 Elevation: G  
 Telephone: 613/687-5511  
 Radio Freq. UHF:  
 VHF: F 122.8

**PORT COLBORNE**

Underwater Gas Developers  
 Heliport  
 Lat. 42-53-00 Long. 079-01-00  
 Service: F  
 Size: 100' x 100'  
 Ownership: PV  
 Use: PV  
 Elevation: G  
 Telephone: 416/894-1731

## ONTARIO

### SAULT STE MARIE

Ranger Helicopters Ltd Heliport  
Lat. 46-31-00Long. 084-15-00  
Service: F  
Fuels: 100, F40  
Size: 230' x 350'  
Ownership: PV  
Use: PU  
Elevation: G  
Telephone: 705/942-2646  
Radio Freq. UHF:  
VHF: F 122.8

### SCHOMBERG

Schomberg Heliport  
Lat. 44-00-00Long. 079-39-00  
Service: F  
Size: 75' x 75'  
Ownership: PV  
Use: PU  
Elevation: G  
Telephone: 416/939-7732

### SIOX LOOKOUT

Ont. Min Of Natural Resources  
Heliport  
Lat. 50-04-00Long. 091-55-00  
Service: F  
Fuels: F40  
Size: 60' x 60'  
Ownership: LG  
Use: PV  
Elevation: G  
Telephone: 807/737-1140

### SUDBURY

Lakeland Helicopters Ltd. Heliport  
2204 Algonquin Road T3E 4Z6  
Lat. 46-27-00Long. 081-00-00  
Service: F  
Fuels: JB  
Size: 200' x 200'  
Ownership: PV  
Use: PU  
Elevation: G  
Telephone: 705/522-2332

### THUNDER BAY

Lakehead Helicopter Service  
Heliport  
Lat. 48-23-00Long. 089-20-00  
Service: F  
Size: 30' x 34'  
Ownership: PV  
Use: PV  
Elevation: G  
Telephone: 807/577-1594  
Radio Freq. UHF:  
VHF: F 118.300

### TILBURY

Arrow-Smith Helicopters Ltd  
Heliport  
Lat. 42-13-00Long. 082-26-00  
Service: F  
Size: 100' x 100'  
Ownership: PV  
Use: PU  
Elevation: G  
Telephone: 519/682-2661

### TIMMINS

Huisson Aviation Ltd Heliport  
Box 600  
Lat. 48-32-00Long. 081-22-00  
Service: F  
Size: 60' x 100'  
Ownership: PV  
Use: PU  
Elevation: G  
Telephone: 706/267-2993

### TIMMINS

Trans-Canada Helicopters Ltd  
Heliport  
Lat. 48-28-00Long. 081-25-00  
Service: F  
Fuels: JA-1  
Size: 100' x 100'  
Ownership: PV  
Use: PV  
Elevation: G  
Telephone: 705/264-4303

### TORONTO

Canada's Wonderland Heliport  
Prior Permission Required  
Lat. 43-51-00Long. 079-32-00  
Service: F  
Size: 200' x 200'  
Ownership: PV  
Use: PV  
Elevation: G  
Telephone: 416/832-2901

### TORONTO

King City  
Lat. 43-54-00Long. 079-34-00  
Service: F  
Fuels: F  
Size: 1800' x 200'  
Ownership: LG  
Use: PU  
Elevation: G  
Telephone: 416/833-2020

### TORONTO

Wilson's Truck Lines Heliport  
Lat. 43-37-00Long. 079-34-00  
Service: F  
Size: 45' x 45'  
Ownership: PV  
Use: PV  
Elevation: G  
Telephone: 416/621-9020

### TRENTON

Trenton Airport Helipads  
Pad 1 On Echo Taxiway, Pad 2  
On Ramp W Of 9 Hangar  
Lat. 44-07-00Long. 077-32-00  
Service: F,L,M  
Fuels: F  
Size: 2 pads  
Ownership: PU  
Use: PU  
Elevation: G  
Telephone: 613/392-2811

### WAWA

Ministry Of National Resources  
Heliport  
Lat. 47-58-00Long. 084-47-00  
Service: F  
Size: 100' x 200'  
Ownership: LG  
Use: PV  
Elevation: G  
Telephone: 705/856-7309  
Radio Freq. UHF:  
VHF: F 122.8



**CHARLOTTETOWN**

Charlotte Marine Agency Heliport

Lat. 46-14-00 Long. 063-07-00

Service:

Size:

Ownership: LG

Use: LG

Elevation: G

Telephone:

**SUMMERSIDE**

Summerside Airport Helipad

The Corner Between Rwy 24 &

Alpha Ramp

Lat. 46-26-00 Long. 063-50-00

Service: F,L,M

Fuels:

Size:

Ownership: PU

Use: PU

Elevation: G

Telephone: 902/436-2281

Radio Freq. UHF:

VHF: F 120.200



In Baltimore, Maryland — Pier 4 is the downtown public Helistop.

## QUEBEC

### ALMA

Air Alma Heliport  
Lac St-Jean  
Lat. 48-32-00Long. 071-38-00  
Service: F  
Fuels: 100, F40  
Size: 200' x 100'  
Ownership: PV  
Use: PU  
Elevation: G  
Telephone: 418/668-3046

### CARTIERVILLE (LAILLIER)

Cartierville (Laillier)  
Lat. 45-32-00Long. 073-44-00  
Service:  
Size: 200' x 200'  
Ownership: PV  
Use: PV  
Elevation: G  
Telephone: 514/337-2330

### CHIBOUGAMAU

Lac St. John Aviation Heliport  
P O Box 95  
Prior Permission Required  
Lat. 49-54-00Long. 074-23-00  
Service: F  
Fuels: F40  
Size:  
Ownership: PV  
Use: PV  
Elevation: G  
Telephone: 418/748-3365

### FORT CHIMO

Fort Chimo Heliport  
Lat. 58-07-00Long. 068-23-00  
Service: F  
Fuels:  
Size: 300' x 500'  
Ownership: LG  
Use: PU  
Elevation: G  
Telephone: 819/964-2838

### JONQUIERE

Motel Richelieu Heliport  
954 Route 170  
Lat. 48-25-00Long. 071-12-00  
Service: F  
Fuels: Nil  
Size: 50' x 50'  
Ownership: PV  
Use: PV  
Elevation: G  
Telephone: 418/548-8265

### LA SARRE

Les Helicopterers Abitibi Ltee  
Heliport  
RR #1 J9Z 2X1  
Lat. 48-48-00Long. 079-15-00  
Service: F  
Fuels: JB  
Size: 24' x 45'  
Ownership: PV  
Use: PU  
Elevation: G  
Telephone: 819/333-4047

### LES MECHINS

Verreault Heliport  
Lat. 48-00-00Long. 066-58-00  
Service: F  
Fuels:  
Size: 75' x 75'  
Ownership: PV  
Use: PU  
Elevation: G  
Telephone: 418/729-3733

### MARIA

Auberge Honguedo Inn Heliport  
1038 Maria  
Lat. 48-11-00Long. 065-59-00  
Service: F  
Fuels: Nil  
Size: 50' x 50' paved  
Ownership: PV  
Use: PU  
Elevation: G  
Telephone: 418/759-3488

### MATAGAMI

Trans Quebec Helicopters  
Heliport  
Lat. 49-45-00Long. 077-38-00  
Service: F  
Fuels: 80, JB  
Size: 200' x 200'  
Ownership: PV  
Use: PU  
Elevation: G  
Telephone: 819/739-4336

### MONTREAL

Anachemia Ltd. Heliport  
500 2nd Avenue  
Lat. 45-27-00Long. 073-40-00  
Service: F  
Fuels:  
Size: 180' x 160'  
Ownership: PV  
Use: PV  
Elevation: G  
Telephone: 514/489-5711

### MONTREAL

Carrierie Miron  
Lat. 45-34-00Long. 073-37-00  
Service:  
Size:  
Ownership: LG  
Use: PD  
Elevation: G  
Telephone: 514/636-3345

### MONTREAL

CFCF Heliport  
405 Ogilvie Avenue  
Lat. 45-32-00Long. 073-38-00  
Service:  
Size: 40' x 40'  
Ownership: PV  
Use: PV  
Elevation: G  
Telephone: 514/273-6311

### MONTREAL

Ecole De Police  
Lat. 45-34-00Long. 073-33-00  
Service:  
Size:  
Ownership: LG  
Use: PD  
Elevation: G  
Telephone: 514/636-3345

### MONTREAL

La Ronde  
Lat. 45-32-00Long. 073-32-00  
Service:  
Size:  
Ownership: LG  
Use: PD  
Elevation: G  
Telephone: 514/636-3345

### MONTREAL

Les Helicopterers Trans-Quebec  
Ltee Heliport  
1215 Montee Pilon J0P 1L0  
Lat. 45-21-00Long. 074-05-00  
Service: F  
Fuels: F40  
Size: 250' x 250'  
Ownership: PV  
Use: PU  
Elevation: G  
Telephone: 514/637-4972  
Radio Freq. UHF:  
VHF: F 123.2

### MONTREAL

Mont-Royal Heliport  
Lat. 45-30-00Long. 073-36-00  
Service:  
Size:  
Ownership: LG  
Use: PD  
Elevation: G  
Telephone: 514/636-3345

### MONTREAL

Montreal Police Headquarters  
Heliport  
750 Bonsecours Street  
Lat. 45-31-00Long. 073-33-00  
Service:  
Size: 40' x 80'  
Ownership: LG  
Use: PD  
Elevation: R  
Telephone: 514/636-3345

### MONTREAL

Place Des Nations Heliport  
Lat. 45-31-00Long. 073-31-00  
Service:  
Size:  
Ownership: LG  
Use: PD  
Elevation: G  
Telephone: 514/636-3345

**MONTREAL**

Pont Viau  
 Lat. 45-44-00Long. 073-40-00  
 Service: F  
 Size: F  
 Ownership: LG  
 Use: PD  
 Elevation: G  
 Telephone: 514/636-3345

**MONTREAL**

Provost Cartage Ltee Heliport  
 7887 Grenache, Ville D' Anjon  
 Lat. 45-37-00Long. 073-34-00  
 Service: F  
 Fuels: Nil  
 Size: 40' x 40'  
 Ownership: PV  
 Use: PV  
 Elevation: G  
 Telephone: 514/353-0550

**MONTREAL**

St. Hubert Airport Helipads  
 Pad Charlie/Charlie Taxiway, Pad  
 Helicraft/Savane Rd, North  
 Lat. 45-31-00Long. 073-25-00  
 Service: F,L,M  
 Fuels: F  
 Size: F  
 Ownership: LG  
 Use: PU  
 Elevation: G  
 Telephone: 514/678-6030  
 Radio Freq. UHF:  
 VHF: F 118.400

**NICOLET**

Department Of National Defense  
 Heliport  
 Lat. 46-13-00Long. 072-39-00  
 Service: F  
 Fuels: Nil  
 Size: 125' x 125'  
 Ownership: PV  
 Use: PV  
 Elevation: G  
 Telephone: 819/293-2004

**POSTE LEMOYNE**

Hydro Quebec Heliport  
 75 Quest, Blvd Dorchester H2Z  
 1A4  
 Prior Permission Required  
 Lat. 53-30-00Long. 074-56-00  
 Service: F  
 Fuels: JB  
 Size: 200' x 200'  
 Ownership: PV  
 Use: PV  
 Elevation: G  
 Telephone: 514/289-2858

**QUEBEC**

Govt Du Quebec Heliport  
 Lat. 46-48-00Long. 071-13-00  
 Service: F  
 Fuels: Nil  
 Size: 48' x 48'  
 Ownership: LG  
 Use: PV  
 Elevation: R  
 Telephone: 418/872-0100  
 Radio Freq. UHF:  
 VHF: F 120.3

**QUEBEC**

Govt Du Quebec Heliport  
 Prior Permission Required  
 Lat. 46-50-00Long. 071-17-00  
 Service: F,L  
 Fuels: Nil  
 Size: 80' diameter  
 Ownership: LG  
 Use: PV  
 Elevation: G  
 Telephone: 418/643-3604  
 Radio Freq. UHF:  
 VHF: F 120.3

**QUEBEC**

Marine Services Heliport  
 Call on 122.7 for Permission  
 Lat. 46-48-00Long. 071-12-00  
 Service: F,L  
 Fuels: F40  
 Size: F  
 Ownership: LG  
 Use: PU  
 Elevation: G  
 Telephone: 418/694-4450  
 Radio Freq. UHF:  
 VHF: F 120.3

**QUEBEC**

Quebec Airport Helipad  
 East Side Taxiway Delta  
 Lat. 46-48-00Long. 071-24-00  
 Service: F,L,M  
 Fuels: F  
 Size: F  
 Ownership: PU  
 Use: PU  
 Elevation: G  
 Telephone: 418/872-2304  
 Radio Freq. UHF:  
 VHF: F 126.700

**QUEBEC**

Quebec Lallier  
 Lat. 46-48-00Long. 071-16-00  
 Service: F  
 Size: F  
 Ownership: PV  
 Use: PV  
 Elevation: G  
 Telephone: 418/687-2525

**REPENTIGNY**

Lallier Helistop  
 Lat. 45-43-00Long. 073-28-00  
 Service: F  
 Size: 100' x 200'  
 Ownership: PV  
 Use: PV  
 Elevation: G  
 Telephone: 514/384-0220

**SHERBROOKE**

Motel Le Baron Heliport  
 3200 King West  
 Lat. 45-23-00Long. 071-57-00  
 Service: F  
 Fuels: Nil  
 Size: 75' x 75'  
 Ownership: PV  
 Use: PV  
 Elevation: G  
 Telephone: 819/567-3941

**SOREL**

Sorel Marine Agency Heliport  
 15 Rue Prince J3P 5N7  
 Prior Permission  
 Lat. 46-03-00Long. 073-07-00  
 Service: F  
 Fuels: JB  
 Size: 150' x 150'  
 Ownership: LG  
 Use: PV  
 Elevation: G  
 Telephone: 514/742-7470

**ST-FEREOL DES NEIGES**

La Verendrye Helicopters Inc.  
 Heliport  
 400 Blvd De La Cte Des Jeunes  
 Lat. 47-07-00Long. 070-52-00  
 Service: F  
 Size: F  
 Ownership: PV  
 Use: PV  
 Elevation: G  
 Telephone: 514/871-9685

**ST-AURICE**

Heli Max Ltd Heliport  
 1994 Rag, C.P. 220 J0X 2X0  
 Lat. 46-28-00Long. 072-34-00  
 Service: F  
 Fuels: JB  
 Size: 120' x 60'  
 Ownership: PV  
 Use: PV  
 Elevation: G  
 Telephone: 819/374-4746

**ST. CLET**

Laverendrye Helicopters Ltd.  
 Heliport  
 Lat. 45-21-00Long. 074-13-00  
 Service: F  
 Fuels: JB  
 Size: 100' x 400'  
 Ownership: PV  
 Use: PV  
 Elevation: G  
 Telephone: 514/456-3755

**ST. HUBERT**

St. Hubert Heliport  
 6500 Chemin De La Savanne  
 Lat. 45-32-00Long. 073-25-00  
 Service: F  
 Fuels: F  
 Size: 150' x 150'  
 Ownership: PV  
 Use: PU  
 Elevation: G  
 Telephone: 514/468-3431

**ST. TELESPORE**

Arrosage L & M Spray Ltd  
 Heliport  
 1755 St-Georges J0P 1Y0  
 Lat. 45-19-00Long. 074-25-00  
 Service: F  
 Fuels: 100, F40  
 Size: 200' x 200'  
 Ownership: PV  
 Use: PV  
 Elevation: G  
 Telephone: 514/269-2800

## QUEBEC

### ST.-JOSEPH-DU-LAC

Alain Guindon Heliport  
54 Rue Principale  
Prior Permission Required  
Lat. 45-31-00 Long. 073-59-00  
Service: F  
Fuels: Nil  
Size: 50' x 50'  
Ownership: PV  
Use: PV  
Elevation: G  
Telephone: 514/472-2139

### STE. MARGUERITE

Mr. R. Provost Heliport  
7E Rue Ste-Marquerite De Lac,  
Masson  
Lat. 46-02-00 Long. 074-03-00  
Service: F  
Fuels: Nil  
Size: 300' x 300'  
Ownership: PV  
Use: PV  
Elevation: G  
Telephone: 514/353-0550

### VAL D'OR

Heli-Voyageur Ltee Heliport  
Prior Permission  
Lat. 48-03-00 Long. 077-47-00  
Service: F  
Fuels: 100, F40  
Size: 100' x 100'  
Ownership: PV  
Use: PV  
Elevation: G  
Telephone: 819/764-4664  
Radio Freq. UHF:  
VHF: F 118.5

### VALCARTIER

Department Of National Defense  
Heliport  
C.P. 1330  
Prior Permission  
Lat. 46-54-00 Long. 071-30-00  
Service: F  
Fuels: F 40  
Size: 150' x 150'  
Ownership: PV  
Use: PV  
Elevation: G  
Telephone: 819/825-4232  
Radio Freq. UHF:  
VHF: F 126.2

### VALLEYFIELD

Provost Cartage Inc. Heliport  
150 Blvd Mgr Langlois J6S 1B7  
Lat. 45-16-00 Long. 074-09-00  
Service: F  
Fuels: JB  
Size: 100' x 200'  
Ownership: PV  
Use: PV  
Elevation: G  
Telephone: 514/373-5344

**BUFFALO NARROWS**

Western Helicopters Ltd. Heliport  
Lat. 55-52-00 Long. 108-29-00  
Service: F  
Fuels: 100, JB  
Size: 100' x 100' paved  
Ownership: PV  
Use: PU  
Elevation: G  
Telephone: 306/235-4232  
Radio Freq. UHF:  
VHF: F 122.800

**MOOSE JAW**

Moose Jaw Airport Helipads  
Pad 1-W Of Ramp, N Of E-W  
Taxiway, Pad 2-S Of Tower  
Lat. 50-20-00 Long. 073-48-00  
Service: F,L,M  
Fuels:  
Size:  
Ownership: PU  
Use: PU  
Elevation: G  
Telephone: 306/693-5311  
Radio Freq. UHF:  
VHF: F 126.200

# PUERTO RICO

## AGUIRRE

Puerto Rico Water Resources  
Authority Heliport  
Lat. Long.  
Service: M,F  
Size: 90' x 90'  
Ownership: LG  
Use: PV  
Elevation: G  
Telephone: 809/754-3232

## AIBONITO

Travenol Aibonito Heliport  
Lat. 18-08-00 Long. 066-16-00  
Service:  
Size: 60' x 60'  
Ownership: PV  
Use: PV  
Elevation: R  
Telephone: 312/537-8567

## ARECIBO

Arecibo Airfield Heliport  
Lat. 18-27-00 Long. 066-40-00  
Service: F  
Fuels:  
Size:  
Ownership: LG  
Use: PV  
Elevation: G  
Telephone: 809/878-2072

## ARECIBO

Telephone Company Heliport  
Lat. Long.  
Service:  
Size:  
Ownership: SG  
Use: PV  
Elevation: G  
Telephone: 809/878-1566

## BARRANQUITAS

Puerto Rico Water Resources  
Authority Heliport  
Lat. Long.  
Service:  
Size:  
Ownership: SG  
Use: PV  
Elevation: G  
Telephone: 809/857-3310

## BAYAMON

Telephone Company Heliport  
Lat. Long.  
Service:  
Size:  
Ownership: SG  
Use: PV  
Elevation: G  
Telephone: 809/878-1566

## CABO ROJO

National Guard Army Heliport  
Lat. Long.  
Service:  
Size:  
Ownership: SG  
Use: PV  
Elevation: G  
Telephone: 809/851-1740

## CAGUAS

Caguas Heliport  
Lat. Long.  
Service: M  
Fuels:  
Size: 200' x 200'  
Ownership: PV  
Use: PV  
Elevation: G  
Telephone:

## CAGUAS

Puerto Rico Water Resources  
Authority Heliport  
Lat. Long.  
Service: M  
Fuels:  
Size: 40' x 40'  
Ownership: SG  
Use: PV  
Elevation: G  
Telephone: 809/754-3232

## CAROLINA

Carolina Heliport  
Lat. 18-23-00 Long. 065-58-00  
Service:  
Size: 100' x 100'  
Ownership: PV  
Use: PV  
Elevation: G  
Telephone: 809/768-4945

## CAROLINA

Telephone Company Heliport  
Lat. Long.  
Service:  
Size:  
Ownership: SG  
Use: PV  
Elevation: G  
Telephone: 809/878-1566

## CATANO

Bacardi Corporation Heliport  
Lat. Long.  
Service: M  
Fuels:  
Size: 50' x 60'  
Ownership: PV  
Use: PV  
Elevation: G  
Telephone: 809/795-1560

## CEIBA

Roosevelt Road Naval Station  
Heliport  
Lat. Long.  
Service: F,M,RF  
Fuels:  
Size: 25' x 25'  
Ownership: SG  
Use: PV  
Elevation: G  
Telephone: 809/863-2000

## CULEBRA

Travenol Laboratories Heliport  
Lat. Long.  
Service: M  
Fuels:  
Size: 20' x 20'  
Ownership: PV  
Use: PV  
Elevation: G  
Telephone: 809/762-0050

## FAJARDO

Puerto Rico Water Resources  
Authority Heliport  
Lat. Long.  
Service: M  
Fuels:  
Size: 40' x 40'  
Ownership: SG  
Use: PV  
Elevation: G  
Telephone: 809/863-0056

## FAJARDO

Telephone Company Heliport  
Lat. Long.  
Service:  
Size:  
Ownership: SG  
Use: PV  
Elevation:  
Telephone: 809/863-2121

## FAJARDO

Villa Marina Heliport  
Lat. 18-20-00 Long. 065-58-00  
Service:  
Size: 76' x 76'  
Ownership: PV  
Use: PV  
Elevation: G  
Telephone: 809/778-3100

## GUAYAMA

Puerto Rico Water Resources  
Authority Heliport  
Lat. Long.  
Service:  
Size:  
Ownership: SG  
Use: PV  
Elevation: G  
Telephone: 809/864-0104

## GUAYAMA

Telephone Company Heliport  
Lat. Long.  
Service:  
Size:  
Ownership: SG  
Use: PV  
Elevation:  
Telephone: 809/789-2984

## GUAYANILLA

Puerto Rico Water Resources  
Authority Heliport  
Lat. Long.  
Service:  
Size:  
Ownership: SG  
Use: PV  
Elevation: G  
Telephone: 809/835-3470

## GUAYNABO

Fort Buchanan Heliport  
Lat. 18-24-00 Long. 066-07-00  
Service:  
Size: 50' x 50'  
Ownership: SG  
Use: PV  
Elevation: G  
Telephone: 809/783-2424

**HATO REY**

Banco Popular Center Heliport  
 Lat. 18-25-00 Long. 066-03-00  
 Service: M  
 Fuels:  
 Size: 31' x 28'  
 Ownership: PV  
 Use: PV  
 Elevation: R  
 Telephone: 809/765-9800

**HATO REY**

National Guard Armory Heliport  
 Lat. Long.  
 Service:  
 Size:  
 Ownership: SG  
 Use: PV  
 Elevation: G  
 Telephone: 809/724-3131

**HATO TEJAS**

Telephone Company Heliport  
 Lat. Long.  
 Service:  
 Size:  
 Ownership: SG  
 Use: PV  
 Elevation: G  
 Telephone: 809/782-8282

**HUMACAO**

National Guard Armory Heliport  
 Lat. Long.  
 Service: M  
 Fuels:  
 Size:  
 Ownership: SG  
 Use: PV  
 Elevation: G  
 Telephone: 809/852-1252

**HUMACAO**

Puerto Rico Water Resources  
 Authority Helipad  
 Lat. Long.  
 Service: M,F  
 Fuels:  
 Size: 90' x 90'  
 Ownership: SG  
 Use: PV  
 Elevation: G  
 Telephone: 809/852-4644

**HUMACAO**

Squibb Heliport  
 Lat. 18-09-00 Long. 065-47-00  
 Service:  
 Size: 80' x 80'  
 Ownership: PV  
 Use: PV  
 Elevation: G  
 Telephone: 809/852-1255

**HUMACAO**

Telephone Company Heliport  
 Lat. Long.  
 Service:  
 Size:  
 Ownership: SG  
 Use: PV  
 Elevation: G  
 Telephone: 809/852-2121

**ISABELA**

Puerto Rico Water Resources  
 Authority Heliport  
 Lat. Long.  
 Service:  
 Size:  
 Ownership: SG  
 Use: PV  
 Elevation: G  
 Telephone: 809/872-2047

**ISLA VERDE**

Puerto Rico Water Resources  
 Authority Heliport  
 Lat. Long.  
 Service: M,F  
 Fuels:  
 Size: 90' x 90'  
 Ownership: SG  
 Use: PV  
 Elevation: G  
 Telephone: 809/754-3232

**ISLA VERDE**

San Juan Hotel Heliport  
 Lat. 18-26-00 Long. 066-01-00  
 Service:  
 Size: 100' x 100'  
 Ownership: PV  
 Use: PV  
 Elevation: G  
 Telephone: 809/791-1100

**JAYUYA**

Jayuya-Travenol Heliport  
 Lat. 18-13-00 Long. 066-35-00  
 Service:  
 Size: 100' x 100'  
 Ownership: PV  
 Use: PV  
 Elevation:  
 Telephone: 809/762-0050

**JUNCOS**

National Guard Armory Heliport  
 Lat. Long.  
 Service:  
 Size:  
 Ownership: SG  
 Use: PV  
 Elevation: G  
 Telephone: 809/734-8531

**LEVITTOWN**

Telephone Company Heliport  
 Lat. Long.  
 Service:  
 Size:  
 Ownership: SG  
 Use: PV  
 Elevation:  
 Telephone: 809/782-8282

**MARICAO**

Maricao-Travenol Heliport  
 Lat. 18-11-00 Long. 066-58-00  
 Service:  
 Size: 100' x 100'  
 Ownership: PV  
 Use: PV  
 Elevation: G  
 Telephone: 809/762-0050

**MAYAGUEZ**

Mayaguez Airfield Heliport  
 Lat. 18-15-00 Long. 067-09-00  
 Service: F  
 Fuels:  
 Size:  
 Ownership: SG  
 Use: PV  
 Elevation: G  
 Telephone: 809/832-3390

**MAYAGUEZ**

National Guard Armory Heliport  
 Lat. Long.  
 Service: M  
 Fuels:  
 Size:  
 Ownership: SG  
 Use: PV  
 Elevation: G  
 Telephone: 809/832-2414

**MAYAGUEZ**

Telephone Company Heliport  
 Lat. Long.  
 Service:  
 Size:  
 Ownership: SG  
 Use: PV  
 Elevation: G  
 Telephone: 809/832-1515

**PENUELAS**

National Guard Armory Heliport  
 Lat. Long.  
 Service:  
 Size:  
 Ownership: SG  
 Use: PV  
 Elevation: G  
 Telephone: 809/836-1229

**PONCE**

National Guard Armory Heliport  
 Lat. Long.  
 Service:  
 Size:  
 Ownership: SG  
 Use: PV  
 Elevation: G  
 Telephone: 809/842-5080

**PONCE**

Telephone Company Heliport  
 Lat. Long.  
 Service:  
 Size:  
 Ownership: SG  
 Use: PV  
 Elevation: G  
 Telephone: 809/843-8282

**RIO PIEDRAS**

Puerto Rico Water Resources  
 Authority Heliport  
 Monacillos  
 Lat. Long.  
 Service: M  
 Fuels:  
 Size: 50' x 60'  
 Ownership: SG  
 Use: PV  
 Elevation: G  
 Telephone: 809/754-3240

# PUERTO RICO

## RIO PIEDRAS

Telephone Company Heliport  
Lat. Long.  
Service:  
Size:  
Ownership: SG  
Use: PV  
Elevation: G  
Telephone: 809/872-8282

## SABANA GRANDE

National Guard Armory Heliport  
Lat. Long.  
Service:  
Size:  
Ownership: SG  
Use: PV  
Elevation: G  
Telephone: 809/873-4180

## SAN GERMAN

National Guard Armory Heliport  
Lat. Long.  
Service:  
Size:  
Ownership: SG  
Use: PV  
Elevation: G  
Telephone: 809/892-1050

## SAN JUAN

Banco Popular Cupey Heliport  
Adjacent North Of City  
Lat. 18-25-46 Long. 066-03-33  
Service: WS  
Fuels:  
Size: 28' x 31' concrete  
Ownership: PV  
Use: PV  
Elevation: G  
Telephone: 809/754-8475

## SAN JUAN

Insular Government No.2 Heliport  
Lat. 18-27-00 Long. 066-04-00  
Service:  
Size: 210' x 90'  
Ownership: PV  
Use: PV  
Elevation: G  
Telephone: 809/781-3808

## SAN JUAN

Isla Grande Airport/Heliport  
Lat. Long.  
Service:  
Size: 400' x 400'  
Ownership: SG  
Use: PU  
Elevation: G  
Telephone: 809/724-3376

## SAN JUAN

Puerto Rico International Heliport  
San Juan Air Terminal  
Lat. Long.  
Service: F  
Fuels:  
Size: 400' x 400'  
Ownership: SG  
Use: PU  
Elevation: G  
Telephone: 809/791-3368

## SAN JUAN

San Juan Police Headquarters  
Building Heliport  
Lat. 18-25-34 Long. 066-02-48  
Service:  
Size: 160' x 115'  
Ownership: LG  
Use: PV  
Elevation: R  
Telephone: 809/781-1234

## SAN JUAN

State Government Heliport  
Number One  
Lat. 18-27-00 Long. 066-04-00  
Service:  
Size: 60' x 50'  
Ownership: SG  
Use: PV  
Elevation: R  
Telephone: 809/726-5725

## SAN SEBASTIAN

Puerto Rico Water Resources  
Authority Heliport  
Lat. Long.  
Service: M  
Fuels:  
Size:  
Ownership: SG  
Use: PV  
Elevation: G  
Telephone: 809/896-1073

## SANTURCE

Helicopter Rental Heliport  
Lat. Long.  
Service: F  
Fuels:  
Size:  
Ownership: PV  
Use: PU  
Elevation: G  
Telephone: 809/724-1677

## SANTURCE

Police Department Heliport  
Lat. Long.  
Service: F,M  
Fuels:  
Size: 20' x 15'  
Ownership: SG  
Use: PV  
Elevation:  
Telephone: 809/724-5959

## SANTURCE

Puerto Rico National Guard  
Heliport  
Lat. Long.  
Service: F,M  
Fuels:  
Size: 50' x 60'  
Ownership: SG  
Use: PV  
Elevation: G  
Telephone: 809/724-3131

## SANTURCE

Puerto Rico Water Resources  
Authority Heliport  
Lat. Long.  
Service: M  
Fuels:  
Size: 50' x 60'  
Ownership: SG  
Use: PV  
Elevation: G  
Telephone: 809/721-1212

## SANTURCE

Telephone Company Heliport  
Lat. Long.  
Service:  
Size:  
Ownership: SG  
Use: PV  
Elevation:  
Telephone: 809/782-8282

## TORTUGUERO

National Guard Armory Heliport  
Lat. Long.  
Service: M,L  
Fuels:  
Size:  
Ownership: SG  
Use: PV  
Elevation: G  
Telephone: 809/858-2080

## TRUJILLO ALTO

Cupey Heliport  
Lat. Long.  
Service: M  
Fuels:  
Size: 100' x 50'  
Ownership: PV  
Use: PV  
Elevation: G  
Telephone:

## UTUADO

Puerto Rico Water Resources  
Authority Heliport  
Lat. Long.  
Service: M  
Fuels:  
Size:  
Ownership: SG  
Use: PV  
Elevation: G  
Telephone: 809/894-2304

## VILLALBA

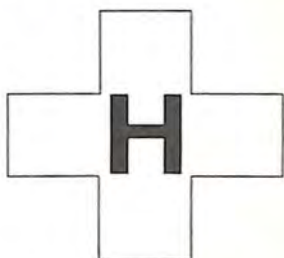
Puerto Rico Water Resources  
Authority Heliport  
Lat. Long.  
Service:  
Size:  
Ownership: SG  
Use: PV  
Elevation: G  
Telephone: 809/721-1212

## YAUCO

Puerto Rico Water Resources  
Authority Heliport  
Lat. Long.  
Service: F,M,RF  
Fuels:  
Size: 90' x 90'  
Ownership: SG  
Use: PV  
Elevation: G  
Telephone: 809/721-1212



## HOSPITAL HELIPORTS & HELISTOPS



### *Hospital Heliport & Helistop Section*

The number of Hospital Heliports & Helistops increased to 1,170 in 1984. This represents an increase of more than 18 percent over the 905 reported in 1981.

Today, 78 of these hospitals operate helicopter ambulance services, compared to the 46 operating in 1981. This is approximately a 70 percent increase.

In addition, State Police/Departments of Transportation in California, Delaware, Illinois, Maryland, New Jersey, New York, Pennsylvania and Virginia's Fairfax County, provide emergency helicopter ambulance service for residents of the state.

In Washington, D.C., the U.S. Park Police helicopters serve the city's hospital helistops and operate as backup for hospitals in Maryland and Northern Virginia.

There are 23 other states that have one or more agencies operating ambulance helicopters.



In Tampa, Florida, a Suncoast Helicopters ambulance lands at the Hillsboro county Emergency Medical Services Headquarters Helistop.

# ALABAMA

## ABBEVILLE

Henry County Hospital Helistop  
212 Dothan Road 36310  
Lat. 31-33-49 Long. 085-15-06  
Service: F  
Fuels:  
Size: 50' x 50'  
Ownership: HP  
Use: PV  
Elevation: G  
Telephone: 285/585-2241

## ALABASTER

Shelly Medical Center Helistop  
1000 1st Street, North 35007  
Lat. 33-15-00 Long. 086-48-50  
Service:  
Size: 50' x 50' concrete  
Ownership: HP  
Use: EM  
Elevation: G  
Telephone: 205/663-8100

## BIRMINGHAM

Baptist Medical Center-Princeton  
Helistop  
701 Princeton Avenue, S.W.  
35211  
Lat. Long.  
Service:  
Size: 60' circle  
Ownership: HP  
Use: EM  
Elevation: G  
Telephone: 205/783-3000

## BIRMINGHAM

Caraway Methodist Medical  
Center Helistop  
1615 25th Street North 35234  
Lat. Long.  
Service: L  
Fuels:  
Size: 70' circle  
Ownership: HP  
Use: EM  
Elevation: G  
Telephone: 205/783-3000

## BIRMINGHAM

East End Memorial Hospital  
Helistop  
7916 Second Avenue, South, P O  
Box 4277 35206  
Lat. 33-33-00 Long. 086-43-00  
Service:  
Size: 30' circular  
Ownership: HP  
Use: EM  
Elevation: R  
Telephone: 205/838-3000

## BIRMINGHAM

University of Alabama Hospital  
Helistop  
619 19th Street 35233  
Lat. 33-30-23 Long. 086-48-03  
Service:  
Size: 64' x 64' concrete  
Ownership: HP  
Use: EM  
Elevation: G  
Telephone: 205/934-6545

## CULLMAN

Cullman Medical Center Helistop  
401 Arnold Street, N.E. 35055  
Lat. Long.  
Service: WS  
Fuels:  
Size: 50' x 50'  
Ownership: HP  
Use: EM  
Elevation: R  
Telephone: 205/734-1210

## DOTHAN

Southeast Alabama Medical  
Center Hospital Helistop  
U.S. 84 East and Ross Clark  
Traffic Circle  
Lat. Long.  
Service:  
Size: 40' x 40'  
Ownership: HP  
Use: EM  
Elevation: R  
Telephone: 205/793-8111

## ENTERPRISE

Enterprise Hospital Helistop  
Dothan Highway  
Lat. Long.  
Service:  
Size: 90' x 90'  
Ownership: HP  
Use: EM  
Elevation: G  
Telephone: 205/347-9541

## EUFAULA

Brookwood Medical Center  
Helistop  
Washington & Macon 36027  
Lat. Long.  
Service:  
Size:  
Ownership: HP  
Use: EM  
Elevation: G  
Telephone: 205/687-5761

## FORT RUCKER

Lyster Army Hospital Helistop  
U.S. Army Aeromedical Center  
36362  
Powerline Across Road 100  
Yards on Heading 240 DEG  
Lat. 31-18-00 Long. 085-45-00  
Service: L, WS  
Fuels:  
Size: 100' x 100'  
Ownership: HP  
Use: EM  
Elevation: G  
Telephone: 205/255-2616

## GENEVA

Wiregrass Hospital Helistop  
1200 West Maple Avenue 36340  
Lat. 31-02-00 Long. 085-52-00  
Service:  
Size: 50' x 50'  
Ownership: HP  
Use: EM  
Elevation: G  
Telephone: 205/684-3655

## HUNTSVILLE

Huntsville Hospital Helistop  
101 Sivley Road 35801  
Lat. Long.  
Service:  
Size: 33' x 33'  
Ownership: HP  
Use: EM  
Elevation: G  
Telephone: 205/533-8020

## LANGDALE

George H. Lanier Memorial  
Hospital Helistop  
4800 48th Street  
Lat. 32-49-00 Long. 085-10-00  
Service: M  
Fuels:  
Size: 120' x 120'  
Ownership: HP  
Use: EM  
Elevation: G  
Telephone: 205/756-3111

## MOBILE

Univ of South Alabama Medical  
Center Helistop  
2451 Fillingim Street  
33617  
Lat. Long.  
Service:  
Size: 90' x 90'  
Ownership: HP  
Use: EM  
Elevation: G  
Telephone: 205/473-0341

## MONTGOMERY

Montgomery Baptist Medical  
Center Helistop  
2105 East South Boulevard, Box  
11010 36198  
Lat. 32-19-00 Long. 086-16-30  
Service:  
Size: 60' x 60' sod  
Ownership: HP  
Use: EM  
Elevation: G  
Telephone: 205/288-2100

## OPELIKA

East Alabama Medical Center  
Helistop  
2000 Pepperell Parkway 36802  
Lat. Long.  
Service:  
Size: 120' x 110'  
Ownership: HP  
Use: EM  
Elevation: G  
Telephone: 205/749-3411

## OPP

Mizell Memorial Hospital Helistop  
702 Main Street 36467  
Lat. 31-17-15 Long. 086-15-20  
Service: L  
Fuels:  
Size: 50' x 50' paved  
Ownership: HP  
Use: EM  
Elevation: G  
Telephone: 205/493-3541

# ALABAMA

## OZARK

Dale County Hospital Helistop  
510 James Street 36360  
Lat. 31-27-03 Long. 085-37-54  
Service:  
Size: 40' x 40'  
Ownership: HP  
Use: EM  
Elevation: G  
Telephone: 205/774-2601

## ROANOKE

Randolph County Hospital  
Helistop  
1000 Wadley Highway 36274  
Lat. Long.  
Service:  
Size:  
Ownership: HP  
Use: EM  
Elevation:  
Telephone: 205/863-4111

## TUSCALOOSA

Druid City Hospital Helistop  
809 University Boulevard 35403  
Lat. Long.  
Service: L  
Fuels:  
Size: 50' x 50'  
Ownership: HP  
Use: EM  
Elevation: G  
Telephone: 205/759-7327

## PHENIX CITY

Cobb Memorial Hospital Helistop  
1707 21st Avenue 36867  
Restricted Use  
Lat. Long.  
Service:  
Size:  
Ownership: HP  
Use: PU  
Elevation: R  
Telephone: 205/298-7811

## SELMA

Selma Medical Center Helistop  
1015 Medical Center Parkway  
36701  
Lat. 33-42-00 Long. 086-59-00  
Service:  
Size: 50' x 50'  
Ownership: HP  
Use: EM  
Elevation: G  
Telephone: 205/872-8461

## VALLEY

Geo H. Lanier Memorial Hospital  
Helistop  
4800 48th Street 36864  
Lat. 32-49-28 Long. 085-10-07  
Service: WS  
Fuels:  
Size:  
Ownership: 60' x 50' concrete  
Use: HP  
Elevation: EM  
Telephone: 205/756-3145

John Peter Smith Hospital Helistop, Fort Worth, Texas.



## ALASKA

### ANCHORAGE

Elmendorf Air Force Base  
Hospital Helistop 99506  
Lat. 61-14-00 Long. 149-44-00  
Service:  
Size: 50' x 50'  
Ownership: HP  
Use: EM  
Elevation:  
Telephone: 970/952-3500

### SOLDOTNA

Central Peninsula General  
Hospital Helistop  
Box 126 99669  
Lat. 60-29-00 Long. 151-04-00  
Service:  
Size: 80' x 48'  
Ownership: HP  
Use: EM  
Elevation: G  
Telephone: 907/262-4404

### ANCHORAGE

Humana Hospital Helistop  
2801 Debarr Road 99504  
Lat. Long.  
Service: M  
Fuels:  
Size: 75' x 75' paved  
Ownership: HP  
Use: EM  
Elevation: G  
Telephone: 907/276-1131

### ANCHORAGE

Providence Hospital Helistop  
3200 Providence Drive, 7 Miles  
Southeast Merrill Field 99504  
Lat. 61-11-00 Long. 149-49-00  
Service:  
Size: 90' x 90' asph-  
concrete  
Ownership: HP  
Use: EM  
Elevation: G  
Telephone: 907/276-4511

### DILLINGHAM

PHS Alaska Native Hospital  
Helistop  
Kanakanak  
Lat. 59-00-09 Long. 158-31-49  
Service:  
Size: 200' x 100'  
Ownership: HP  
Use: EM  
Elevation: G  
Telephone: 907/842-5201

### FAIRBANKS

Fairbanks Memorial Hospital  
Helistop  
1650 Cowles Street 99701  
Lat. 64-44-00 Long. 147-44-00  
Service: L,M  
Fuels:  
Size: 100' x 100'  
Ownership: HP  
Use: EM  
Elevation: G  
Telephone: 907/452-8181

### JUNEAU

Bartlett Memorial Hospital  
Helistop  
3260 Hospital Drive 99801  
Lat. Long.  
Service:  
Size: 60' circle  
Ownership: HP  
Use: EM  
Elevation: G  
Telephone: 907/586-2611

**BLACK CANYON CITY**

Black Canyon City Medical Center  
Helistop  
Lat. 34-03-50 Long. 112-08-43  
Navaid: PHX 330/40.0  
Service: WS  
Fuels:  
Size: 40' x 40'  
Ownership: HP  
Use: EM  
Elevation: G  
Telephone: 602/374-9913

**COTTONWOOD**

Marcus J. Lawrence Memorial  
Hospital Helistop  
202 South Willard Street 86326  
Fenced  
Lat. 34-44-00 Long. 112-01-44  
Navaid: PRC 074/23.5  
Service: L,WS  
Fuels:  
Size: 66' x 54'  
Ownership: HP  
Use: EM  
Elevation: G  
Telephone: 602/634-2251

**FLAGSTAFF**

Flagstaff Medical Center Helistop  
1215 North Beaver Street 86002  
Lat. 35-12-35 Long. 111-38-45  
Navaid: FLG 011/03.5  
Service: WS  
Fuels:  
Size: 25' x 25'  
Ownership: HP  
Use: EM  
Elevation: G  
Telephone: 602/779-3364

**FORT HUACHUCA**

Raymond W. Bliss Army Hospital  
Helistop 85613  
Lat. 31-35-00 Long. 110-20-00  
Service:  
Size: 100' x 100'  
Ownership: HP  
Use: EM  
Elevation: G  
Telephone: 602/538-2026

**GLOBE**

Gila General Hospital Helistop  
1100 Monroe Street 85501  
Lat. Long.  
Service: L,M  
Fuels:  
Size: 100' x 100'  
Ownership: HP  
Use: EM  
Elevation: G  
Telephone: 602/425-5721

**KINGMAN**

Mohave Co. General Hospital  
Helistop  
3269 Stockton Hill Road 86401  
Lat. 35-13-10 Long. 114-02-25  
Navaid: IGM 229/05.0  
Service: L,WS  
Fuels:  
Size: 100' x 100'  
Ownership: HP  
Use: EM  
Elevation: G  
Telephone: 602/757-2101

**MESA**

Desert Samaritan Hospital  
Helistop  
1400 South Dobson Road 85202  
Lat. 33-23-32 Long. 111-52-35  
Navaid: PHX 151/03.0  
Service: L,WS  
Fuels:  
Size: 40' x 40'  
Ownership: HP  
Use: EM  
Elevation: G  
Telephone: 602/835-3700

**MESA**

Mesa General Hospital Medical  
Center Helistop  
515 North Mesa Drive 85201  
Lat. 33-25-28 Long. 111-49-11  
Navaid: PHX 083/04.0  
Service: WS  
Fuels:  
Size: large turf area  
Ownership: HP  
Use: EM  
Elevation: G  
Telephone: 602/969-9111

**MESA**

Mesa Lutheran Hospital Helistop  
525 West Brown Road 85201  
Segmented Circle  
Lat. 33-26-03 Long. 111-50-27  
Navaid: PHX 075/03.0  
Service: L,WS  
Fuels:  
Size: 100' x 70'  
Ownership: HP  
Use: EM  
Elevation: G  
Telephone: 602/834-1211

**MIAMI**

Miami Inspiration Hospital  
Helistop  
US Highway 60 & Rt 88, P.O.  
Box M 85539  
Lat. Long.  
Service: L,M  
Fuels:  
Size: 60' x 60'  
Ownership: HP  
Use: EM  
Elevation: G  
Telephone: 602/425-3261

**NOGALES**

Holy Cross Hospital & Health  
Center Helistop  
1230 Target Range Road 85621  
Lat. Long.  
Service: L,M  
Fuels:  
Size: 50' x 50'  
Ownership: HP  
Use: EM  
Elevation: G  
Telephone: 602/287-2771

**PARKER**

Parker Community Hospital  
Helistop  
Mohave Road, Box 1149 85344  
Lat. 34-08-12 Long. 114-17-06  
Navaid: PKE 070/20.0  
Service: F,L,M,WS  
Fuels:  
Size: 100' x 100'  
Ownership: HP  
Use: EM  
Elevation: G  
Telephone: 602/669-9201

**PHOENIX**

Good Samaritan Medical Center  
Helistop  
1033 East McDowell Road 85006  
Lat. 33-27-54 Long. 112-03-26  
Navaid: PHX 270/09.0  
Service: WS  
Fuels:  
Size: 35' x 35'  
Ownership: HP  
Use: EM  
Elevation: R  
Telephone: 602/239-2222

**PHOENIX**

John C. Lincoln Hospital Helistop  
9211 North Second Street 85020  
Lat. 33-34-00 Long. 112-04-05  
Navaid: PHX 299/12.0  
Service: WS  
Fuels:  
Size: 40' x 40'  
Ownership: HP  
Use: EM  
Elevation: G  
Telephone: 602/943-2381

**PHOENIX**

Maricopa Medical Center Helistop  
2601 East Roosevelt Street  
85008  
Floodlights on Request  
Lat. 33-27-25 Long. 112-01-25  
Navaid: PHX 271/07.0  
Service:  
Size: 100' x 100'  
Ownership: HP  
Use: EM  
Elevation: G  
Telephone: 602/267-5011

**PHOENIX**

Phoenix Baptist Hospital &  
Medical Center Helistop  
6025 North 20th Avenue 85015  
First Story Elevation  
Lat. 33-31-29 Long. 112-06-63  
Navaid: PHX 285/12.5  
Service: L,WS  
Fuels:  
Size: 48' x 54'  
Ownership: HP  
Use: EM  
Elevation: R  
Telephone: 602/246-5832

**PHOENIX**

Phoenix Memorial Hospital  
Helistop  
1201 South Seventh Avenue  
85007  
Lat. 33-26-01 Long. 112-04-50  
Navaid: PHX 257/09.5  
Service: L,M,WS  
Fuels:  
Size: 80' x 80'  
Ownership: HP  
Use: EM  
Elevation: G  
Telephone: 602/258-5111

**PHOENIX**

St. Joseph's Hospital Helistop  
350 West Thomas Road 85013  
Lat. 33-28-52 Long. 112-04-40  
Navaid: PHX 275/09.5  
Service: WS  
Fuels:  
Size: 40' x 40'  
Ownership: HP  
Use: EM  
Elevation: G  
Telephone: 602/241-3000

## ARIZONA

### SPRINGVILLE

White Mountain Community  
Hospital Helistop  
Box 471 85938  
Lat. Long.  
Service: L,M  
Fuels:  
Size: 60' x 60'  
Ownership: HP  
Use: EM  
Elevation: G  
Telephone: 602/333-4368

### SUN CITY

Walter O. Boswell Memorial  
Hospital Helistop  
10401 Thunderbird Boulevard  
85372  
Lat. 33-36-13 Long. 112-16-51  
Navaid: PHX 285/22.0  
Service:  
Size: 40' x 40'  
Ownership: HP  
Use: EM  
Elevation: G  
Telephone: 602/977-7211

### TUCSON

Kino Community Hospital Helistop  
2800 East Ajo Way 85713  
Lat. 32-10-34 Long. 110-55-43  
Navaid: TVS 287/06.5  
Service: WS  
Fuels:  
Size: 100' x 100'  
Ownership: HP  
Use: EM  
Elevation: G  
Telephone: 602/573-2800

### TUCSON

St. Mary's Hospital & Health  
Center Helistop  
1601 West St. Mary's Road  
85745  
Lat. 32-13-35 Long. 110-59-56  
Navaid: TVS 290/11.5  
Service: L,M,WS  
Fuels:  
Size: 40' x 40'  
Ownership: HP  
Use: EM  
Elevation: G  
Telephone: 602/622-5833

### TUCSON

Tucson Medical Center Helistop  
5301 East Grant Road 85733  
Rotating Beacon  
Lat. 32-15-04 Long. 110-52-37  
Navaid: TVS 326/08.5  
Service: L,WS  
Fuels:  
Size: 100' x 100'  
Ownership: HP  
Use: EM  
Elevation: G  
Telephone: 602/327-5461

### WILLCOX

Northern Cochise Community  
Hospital Helistop  
901 West Rex Allen Drive 85643  
Lat. 32-16-20 Long. 109-50-00  
Navaid: CIE 330/10.0  
Service: L,WS  
Fuels:  
Size: 100' x 100'  
Ownership: HP  
Use: PV  
Elevation: G  
Telephone: 602/384-3541

### YUMA

Yuma Regional Medical Center  
Helistop  
2400 Avenue A 85364  
Lat. 32-40-58 Long. 114-38-01  
Navaid: BZA 180/05.0  
Service: WS  
Fuels:  
Size: 40' x 40'  
Ownership: HP  
Use: EM  
Elevation: G  
Telephone: 602/344-2000

**FORT SMITH**

Sparks Regional Medical Center  
Helistop  
1311 South Eye Street 72901  
Lat. Long.  
Service:  
Size: 40' x 40'  
Ownership: HP  
Use: EM  
Elevation: G  
Telephone: 501/441-4000

**LITTLE ROCK**

Baptist Medical Center System  
Helistop  
9601 Interstate 630 Exit 7 72205  
Lat. 34-45-00Long. 092-23-00  
Service: L,M,WS  
Fuels:  
Size: 40' x 40'  
Ownership: HP  
Use: EM  
Elevation: G  
Telephone: 501/227-2000

**ROGER**

St. Mary-Rogers Memorial  
Hospital Mediport  
12th & Walnut Streets 72756  
Lat. 36-20-00Long. 094-08-00  
Service:  
Size: 60' x 60' paved  
Ownership: HP  
Use: EM  
Elevation: G  
Telephone: 501/636-0200

**FORT SMITH**

St. Edward Mercy Medical Center  
Helistop  
7301 Rogers Avenue 72901  
Lat. 35-21-00Long. 094-21-00  
Service:  
Size: 40' x 40'  
Ownership: HP  
Use: EM  
Elevation: G  
Telephone: 501/452-5100

**MORRILTON**

Conway County General Hospital  
Helistop  
4 Hospital Drive, Box 31 72110  
Lat. 35-09-00Long. 092-43-00  
Service: M  
Fuels:  
Size: 70' x 70'  
Ownership: HP  
Use: PU  
Elevation: G  
Telephone: 501/354-3512

**TEXARKANA**

St. Michael Hospital Helistop  
315 East Fifth Street 75502  
Lat. 33-25-38Long. 094-02-31  
Service:  
Size: 100' x 100' paved  
Ownership: HP  
Use: EM  
Elevation: G  
Telephone: 501/774-2121

Virginia's Chesapeake General Hospital Helistop.



# CALIFORNIA

## ANAHEIM

Anaheim Memorial Hospital  
Helistop  
111 West La Palma Avenue, Box  
3005 92803  
Lat. 33-50-55Long. 117-55-55  
Service: L,M,WS  
Fuels:  
Size: 40' x 40'  
Ownership: HP  
Use: EM  
Elevation: R  
Telephone: 714/774-1450

## ARCADIA

Methodist Hospital of Southern  
California Helistop  
300 West Huntington Drive 91006  
Lat. 34-07-59Long. 118-02-54  
Service: L,M,WS  
Fuels:  
Size: 66' x 77'  
Ownership: HP  
Use: EM  
Elevation: G  
Telephone: 213/574-3456

## ARCATA

Mad River Community Hospital  
Helistop  
3800 Janes Road 95521  
Lat. 40-54-00Long. 124-05-00  
Service: M,WS  
Fuels:  
Size: 48' x 48'  
Ownership: HP  
Use: EM  
Elevation: G  
Telephone: 707/822-3621

## BAKERSFIELD

San Joaquin Community Hospital  
Helistop  
2615 Eye Street 93301  
Lat. 35-32-01Long. 119-01-08  
Service: L,M,WS  
Fuels:  
Size: 36' x 36'  
Ownership: HP  
Use: EM  
Elevation: G  
Telephone: 805/327-1711

## BRAWLEY

Pioneers Memorial Hospital  
Helistop  
207 West Legion Road 92227  
Lat. 32-57-30Long. 115-33-10  
Service: L,M  
Fuels:  
Size: 50' x 50'  
Ownership: HP  
Use: EM  
Elevation: G  
Telephone: 619/344-2121

## BRIDGEPORT

Mono General Hospital Helistop  
Twin Lakes Road 93517  
Lat. 38-15-12Long. 119-13-47  
Service: L,M,WS  
Fuels:  
Size: 40' x 40'  
Ownership: HP  
Use: EM  
Elevation: G  
Telephone: 714/932-7011

## BURLINGAME

Peninsula Hospital Medical  
Center Helistop  
1783 El Camino Real 94010  
Lat. 37-35-00Long. 122-22-00  
Service:  
Size: 65' x 65'  
Ownership: HP  
Use: EM  
Elevation: G  
Telephone: 415/697-4061

## CANOGA PARK

Humana Hospital West Hills  
Helistop  
7300 Medical Center Drive 91307  
Lat. 34-12-00Long. 118-37-00  
Service:  
Size: 40' x 40'  
Ownership: HP  
Use: EM  
Elevation: G  
Telephone: 213/884-7060

## CANOGA PARK

Parkwood Community Hospital  
Helistop  
7011 Shoup Avenue 91307  
Lat. 34-11-00Long. 118-37-00  
Service: WS  
Fuels:  
Size: 80' x 80'  
Ownership: HP  
Use: EM  
Elevation: G  
Telephone: 213/348-0500

## CHULA VISTA

Community Hospital of Chula  
Vista Helistop  
751 Dora Lane 92010  
Lat. 32-37-10Long. 117-01-15  
Service: L,M,WS  
Fuels:  
Size: 80' x 80'  
Ownership: HP  
Use: EM  
Elevation: G  
Telephone: 619/421-6110

## DOWNEY

Rancho Los Amigos Hospital  
Helistop  
7601 East Imperial Highway  
90242  
Lat. 33-55-27Long. 118-09-30  
Service: M,WS  
Fuels:  
Size: 40' x 40'  
Ownership: HP  
Use: EM  
Elevation: G  
Telephone: 213/922-7111

## EL CAJON

El Cajon Valley Hospital Helistop  
1688 East Main Street 92021  
Lat. 32-48-40Long. 116-53-13  
Service: M  
Fuels:  
Size: 40' x 40'  
Ownership: HP  
Use: EM  
Elevation: G  
Telephone: 714/440-1122

## EL CENTRO

El Centro Community Hospital  
Helistop  
1415 Ross Avenue 92243  
Lat. 32-46-00Long. 115-34-00  
Service:  
Size: 65' x 65'  
Ownership: HP  
Use: EM  
Elevation: G  
Telephone: 714/352-7111

## FONTANA

Kaiser Permanente Helistop  
9961 Sierra Avenue 92335  
Lat. 34-04-21Long. 117-25-44  
Service: L,M,WS  
Fuels:  
Size: 65' x 65'  
Ownership: HP  
Use: PV  
Elevation: G  
Telephone: 714/829-5000

## FORTUNA

Redwood Memorial Hospital  
Helistop  
3300 Renner Drive 95540  
Lat. 40-34-58Long. 124-08-09  
Service: WS  
Fuels:  
Size: 40' x 40'  
Ownership: HP  
Use: EM  
Elevation: G  
Telephone: 707/725-3361

## FOUNTAIN VALLEY

Fountain Valley Comm. Hospital  
Helistop  
17100 Euclid 92708  
Lat. 34-42-52Long. 117-55-59  
Service: L,M,WS  
Fuels:  
Size: 49' x 49'  
Ownership: HP  
Use: EM  
Elevation: G  
Telephone: 714/979-1211

## FRESNO

Saint Agnes Hospital & Medical  
Center Helistop  
1303 East Herndon Avenue  
93710  
Lat. 36-50-07Long. 119-45-58  
Service: L,M,WS  
Fuels:  
Size: 50' x 50'  
Ownership: HP  
Use: EM  
Elevation: G  
Telephone: 209/449-3000

## FRESNO

Valley Medical Center Helistop  
445 South Cedar Avenue 93702  
Lat. 36-44-14Long. 119-45-10  
Service: L,M,WS  
Fuels:  
Size: 50' x 50'  
Ownership: HP  
Use: EM  
Elevation: G  
Telephone: 209/453-4000



**GLENDALE**

Glendale Adventist Medical Center Helistop  
1509 Wilson Terrace 91206  
Lat. 34-09-06Long. 118-13-45  
Service: L,M,WS  
Fuels:  
Size: 41' x 41'  
Ownership: HP  
Use: EM  
Elevation: R  
Telephone: 213/240-8000

**GLENDALE**

Verdugo Hills Hospital Helistop  
1812 Verdugo Boulevard 91208  
Lat. 34-12-19Long. 118-12-48  
Service: L,M,WS  
Fuels:  
Size: 50' x 50'  
Ownership: HP  
Use: EM  
Elevation: G  
Telephone: 213/790-7100

**GLENDORA**

Foothill Hospital Emergency Helistop  
250 South Grand Avenue 91740  
Lat. 34-08-00Long. 117-52-06  
Service: L,M,WS  
Fuels:  
Size: 40' x 40'  
Ownership: HP  
Use: EM  
Elevation: G  
Telephone: 213/963-8411

**GRASS VALLEY**

Sierra Nevada Memorial Hospital Helistop  
155 Glasson Way 95945  
Lat. 39-13-47Long. 121-02-37  
Service:  
Size: 50' x 50'  
Ownership: HP  
Use: EM  
Elevation: G  
Telephone: 916/273-7221

**GREENVILLE**

Indian Valley Hospital District Helistop  
174 Hot Springs Road 95947  
Lat. 40-08-00Long. 120-55-45  
Service: WS  
Fuels:  
Size: 65' x 65'  
Ownership: HP  
Use: EM  
Elevation: G  
Telephone: 916/284-7191

**HAYWARD**

St. Rose Hospital Helistop  
27200 Calaroga Avenue 94545  
Lat. 37-38-00Long. 122-05-15  
Service: M,WS  
Fuels:  
Size: 65' x 65'  
Ownership: HP  
Use: EM  
Elevation: G  
Telephone: 415/782-6200

**INGLEWOOD**

Daniel Freeman Memorial Hospital Helistop  
333 North Prairie Avenue 90301  
Lat. 33-58-10Long. 118-20-40  
Service: L,M  
Fuels:  
Size: 65' x 65'  
Ownership: HP  
Use: EM  
Elevation: G  
Telephone: 213/674-7050

**KING CITY**

George L. Mee Memorial Hospital Helistop  
300 Canal Street 93930  
Lat. 36-12-30Long. 121-07-50  
Service: L,M,WS  
Fuels:  
Size: 40' x 40'  
Ownership: HP  
Use: EM  
Elevation: G  
Telephone: 408/385-5491

**LA JOLLA**

Scripps Memorial Hospital Helistop  
9888 Genesee Avenue, Box 28 92038  
Lat. 32-52-00Long. 117-14-00  
Service:  
Size: 83' x 83'  
Ownership: HP  
Use: EM  
Elevation: G  
Telephone: 714/457-4123

**LA MESA**

Grossmont District Hospital Helistop  
5555 Grossmont Center Drive 92041  
Lat. 32-46-47Long. 117-00-18  
Service: L,M,WS  
Fuels:  
Size: 40' x 40'  
Ownership: HP  
Use: EM  
Elevation: G  
Telephone: 619/465-0711

**LAKE ARROWHEAD**

San Bernardino Mountains Community Hosp. Helistop 92352  
Lat. 34-40-15Long. 117-10-00  
Service: L,M,WS  
Fuels:  
Size: 40' x 40'  
Ownership: HP  
Use: EM  
Elevation: G  
Telephone: 714/337-2495

**LAKE VIEW TERRACE**

Lake View Medical Center Helistop  
11600 Eldridge Avenue 91342  
Lat. Long.  
Service: L,M,WS  
Fuels:  
Size:  
Ownership: HP  
Use: EM  
Elevation:  
Telephone: 213/896-1121

**LANCASTER**

Antelope Valley Hospital Medical Center Helistop  
1600 West Avenue J 93534  
Lat. 34-41-20Long. 118-09-22  
Service: L,M,WS  
Fuels:  
Size: 48' x 48'  
Ownership: HP  
Use: EM  
Elevation: G  
Telephone: 805/948-4577

**LODI**

Lodi Memorial Hospital Helistop  
975 South Fairmont Avenue 95240  
Lat. 38-07-21Long. 121-17-09  
Service: L,M,WS  
Fuels:  
Size: 65' x 65'  
Ownership: HP  
Use: EM  
Elevation: G  
Telephone: 209/334-3411

**LOMA LINDA**

Loma Linda Community Hospital Helistop  
25333 Barton Road 92354  
Lat. 34-02-50Long. 117-15-00  
Service: M  
Fuels:  
Size: 74' x 74'  
Ownership: HP  
Use: EM  
Elevation: G  
Telephone: 715/796-0167

**LOMA LINDA**

Loma Linda University Medical Center Helistop  
11234 Anderson Street 92354  
Lat. 34-03-00Long. 117-15-49  
Service: L,M,WS  
Fuels:  
Size: 40' x 40'  
Ownership: HP  
Use: EM  
Elevation: R  
Telephone: 714/796-3741  
Radio Freq. UHF:  
VHF: F 122,900

**LONG BEACH**

Memorial Hospital Medical Center Helistop  
2801 Atlantic Avenue 90801  
Lat. 33-48-30Long. 118-11-11  
Service: L,M,WS  
Fuels:  
Size: 40' x 40'  
Ownership: HP  
Use: EM  
Elevation: R  
Telephone: 213/435-4441

**LONG BEACH**

Naval Regional Medical Center Helistop  
7500 East Carson Street 90822  
Lat. 34-03-00Long. 118-15-00  
Service:  
Size: 60' x 60' steel  
Ownership: HP  
Use: EM  
Elevation:  
Telephone: 213/420-5503

## CALIFORNIA

### LONG BEACH

Saint Mary Medical Center  
Helistop  
1050 Linden Avenue 90801  
Lat. 33-46-44Long. 118-11-06  
Service: L,M,WS  
Fuels:  
Size: 40' x 40'  
Ownership: HP  
Use: EM  
Elevation: G  
Telephone: 213/436-4942

### LOS ANGELES

Children's Hospital of Los  
Angeles Helistop  
4650 Sunset Boulevard 90054  
Lat. 34-05-50Long. 118-17-22  
Service: L,M  
Fuels:  
Size: 25' x 25'  
Ownership: HP  
Use: EM  
Elevation: R  
Telephone: 213/660-2450

### LOS ANGELES

Kaiser Foundation Hospitals  
Helistop  
1515 North Vermont 90027  
Lat. 34-05-57Long. 118-17-44  
Service: L,M,WS  
Fuels:  
Size: 65' x 65'  
Ownership: HP  
Use: EM  
Elevation: G  
Telephone: 213/667-5726

### LOS ANGELES

St. Vincent Medical Center  
Helistop  
2131 West Third Street 90057  
Lat. 34-03-50Long. 118-16-18  
Service: WS  
Fuels:  
Size: 70' x 70'  
Ownership: HP  
Use: EM  
Elevation: G  
Telephone: 213/484-7111

### LOS ANGELES

UCLA Medical Center Helistop  
10833 Leconte Avenue 90024  
Lat. Long.  
Service: L,M  
Fuels:  
Size:  
Ownership: HP  
Use: EM  
Elevation: R  
Telephone: 213/206-6042

### MISSION HILLS

Holy Cross Hospital Helistop  
15031 Rinaldi Street 91345  
Lat. 34-16-47Long. 118-27-38  
Service: M  
Fuels:  
Size:  
Ownership: HP  
Use: EM  
Elevation: G  
Telephone: 213/365-8051

### MISSION VIEJO

Mission Community Hospital  
Helistop  
27802 Puerta Real Highway  
92691  
Lat. 33-33-41Long. 117-39-55  
Service: L,M  
Fuels:  
Size: 65' x 65'  
Ownership: HP  
Use: EM  
Elevation: G  
Telephone: 714/831-2300

### MODESTO

Doctors Medical Center Helistop  
1441 Florida Avenue 95352  
Lat. 37-39-53Long. 120-59-46  
Service: L,M,WS  
Fuels:  
Size: 65' x 65'  
Ownership: HP  
Use: EM  
Elevation: G  
Telephone: 209/578-1211

### MODESTO

Memorial Hospital Association  
Helistop  
1700 Coffee Road 95353  
Lat. 37-40-10Long. 120-58-19  
Service: L,M,WS  
Fuels:  
Size: 63' x 63'  
Ownership: HP  
Use: EM  
Elevation: G  
Telephone: 209/526-4500

### MOUNT SHASTA

Mount Shasta Community  
Hospital Helistop  
914 Pine Street 96067  
Lat. 41-49-07Long. 122-19-08  
Service: M,WS  
Fuels:  
Size: 120' x 120'  
Ownership: HP  
Use: EM  
Elevation: G  
Telephone: 916/926-6111

### NEWPORT BEACH

Hoag Memorial Hospital  
Presbyterian Helistop  
301 Newport Boulevard  
Lat. 33-37-01Long. 117-55-48  
Service: L,M,WS  
Fuels:  
Size: 65' x 65'  
Ownership: HP  
Use: EM  
Elevation: R  
Telephone: 714/645-8600

### NORTHRIDGE

Northridge Hospital Medical  
Center Helistop  
18300 Roscoe Boulevard 91328  
Lat. 34-13-11Long. 118-31-56  
Service: L,M,WS  
Fuels:  
Size: 65' x 65'  
Ownership: HP  
Use: EM  
Elevation: R  
Telephone: 213/885-8500

### OAKLAND

Naval Regional Medical Center  
Helistop  
8750 Mountain Boulevard 94627  
Lat. 37-46-03Long. 122-08-33  
Service:  
Size: 150' x 150' asphalt  
Ownership: HP  
Use: EM  
Elevation: G  
Telephone: 415/639-2597

### OCEANSIDE

Tri-City Hospital Helistop  
4002 Vista Way 92056  
Lat. 33-11-18Long. 117-17-27  
Service: L,M,WS  
Fuels:  
Size: 40' x 40'  
Ownership: HP  
Use: EM  
Elevation: G  
Telephone: 714/724-8411

### ORANGE

UC Irvine Medical Center Helistop  
101 City Drive, South 92668  
Lat. 33-47-10Long. 117-53-14  
Service:  
Size: 104' x 104'  
concrete  
Ownership: HP  
Use: PV  
Elevation:  
Telephone:

### OXNARD

St. John's Hosp. Regional  
Medical Center Helistop  
333 North "F" Street  
Lat. 34-12-24Long. 119-11-06  
Service: L,M,WS  
Fuels:  
Size: 45' x 45'  
Ownership: HP  
Use: PV  
Elevation: R  
Telephone: 805/487-7861

### PALMDALE

Palmdale General Hospital  
Helistop  
1212 East Avenue South 93550  
Lat. 34-33-00Long. 118-06-00  
Service: WS  
Fuels:  
Size: 20' x 20'  
Ownership: HP  
Use: EM  
Elevation: G  
Telephone: 805/273-2211

### PALO ALTO

Stanford University Hospital  
Center Helistop  
300 Pasteur Drive 94305  
Lat. 37-26-08Long. 122-10-26  
Service: WS  
Fuels:  
Size: 40' x 40' asphalt  
Ownership: HP  
Use: EM  
Elevation: G  
Telephone: 415/497-7225

**PASADENA**

St. Luke Hospital of Pasadena  
Helistop  
2682 East Washington Boulevard  
91109  
Lat. 34-10-05Long. 118-05-45  
Service: L,M,WS  
Fuels:  
Size: 20' x 20'  
Ownership: HP  
Use: EM  
Elevation: G  
Telephone: 213/797-1144

**PLACERVILLE**

Marshall Hospital Helistop  
Marshall Way 95667  
Lat. 38-43-23Long. 120-47-25  
Service: L,M  
Fuels:  
Size: 59' x 59'  
Ownership: HP  
Use: EM  
Elevation: G  
Telephone: 916/622-1441

**POWAY**

Pomerado Hospital Helistop  
15615 Pomerado Road  
Lat. 32-59-54Long. 117-03-27  
Service: L,M,WS  
Fuels:  
Size: 45' x 45'  
Ownership: HP  
Use: EM  
Elevation: G  
Telephone: 619/485-6551

**RANCHO MIRAGE**

Eisenhower Medical Center  
Helistop  
39000 Bob Hope Drive 92270  
Lat. 33-45-57Long. 116-24-17  
Service:  
Size: 95' x 95' concrete  
Ownership: HP  
Use: EM  
Elevation:  
Telephone:

**REDDING**

Mercy Medical Center Helistop  
Clairmont Heights 96001  
Lat. 40-34-20Long. 122-23-38  
Service: M,WS  
Fuels:  
Size: 50' x 64'  
Ownership: HP  
Use: EM  
Elevation: G  
Telephone: 916/243-2121

**RIDGECREST**

Ridgecrest Community Hospital  
Helistop  
1081 North China Lake Boulevard  
93555  
Lat. 35-38-28Long. 117-40-14  
Service: M,WS  
Fuels:  
Size: 50' x 50'  
Ownership: HP  
Use: EM  
Elevation: G  
Telephone: 714/446-3551

**RIVERSIDE**

Riverside General Hospital  
Helistop  
9851 Magnolia Avenue 92503  
Lat. 33-55-10Long. 117-27-21  
Service: L,M,WS  
Fuels:  
Size: 100' x 100'  
Ownership: HP  
Use: EM  
Elevation:  
Telephone: 714.351-7100

**SALINAS**

Natividad Medical Center #1  
Helistop  
1330 Natividad Road 93902  
Lat. 36-41-53Long. 121-37-57  
Service:  
Size: 50' x 50'  
Ownership: HP  
Use: EM  
Elevation: G  
Telephone: 408/757-0200

**SALINAS**

Natividad Medical Center #2  
Helistop  
1330 Natividad Road 93902  
Lat. 36-41-56Long. 121-38-00  
Service:  
Size: 50' x 50'  
Ownership: HP  
Use: EM  
Elevation: G  
Telephone: 408/757-0200

**SAN ANDREAS**

Mark Twain Hospital Helistop  
768 Mountain Ranch Road 95249  
Lat. 38-11-34Long. 120-40-24  
Service: WS  
Fuels:  
Size: 42' x 42'  
Ownership: HP  
Use: EM  
Elevation: G  
Telephone: 209/754-3521

**SAN BERNARDINO**

Community Hospital Helistop  
1500 West 17th Street 92411  
Lat. 34-07-30Long. 117-19-12  
Service:  
Size: 150' x 120' asphalt  
Ownership: HP  
Use: EM  
Elevation: G  
Telephone: 714/887-6333

**SAN BERNARDINO**

San Bernardino County General  
Hospital Helistop  
780 East Gilbert Street 92404  
Lat. 34-07-40Long. 117-16-05  
Service: L,M,WS  
Fuels:  
Size: 40' x 40'  
Ownership: HP  
Use: EM  
Elevation: G  
Telephone: 714/383-3115

**SAN DIEGO**

Sharp Cabrillo Hospital Helistop  
3475 Kenyon Street 92110  
Lat. 39-49-00Long. 117-09-08  
Service: L,M,WS  
Fuels:  
Size: 65' x 65'  
Ownership: HP  
Use: PV  
Elevation:  
Telephone: 619/222-0411

**SAN DIEGO**

University of California Medical  
Center Helistop  
225 Dickinson Street  
Life Flight Ambulance Service  
Lat. Long.  
Service: M  
Fuels:  
Size: 50' x 50'  
Ownership: HP  
Use: EM  
Elevation: R  
Telephone: 714/294-6222

**SAN FERNANDO**

Holly Cross Hospital Helistop  
Lat. 34-16-47Long. 118-27-38  
Service: WS  
Fuels:  
Size: 65' x 65' asphalt  
Ownership: HP  
Use: EM  
Elevation: G  
Telephone: 213/365-8051

**SAN JOSE**

Santa Clara Valley Medical  
Center Helistop  
751 South Bascom Avenue 95128  
Lat. 37-18-51Long. 121-56-03  
Service: L,M,WS  
Fuels:  
Size: 40' x 40'  
Ownership: HP  
Use: EM  
Elevation: G  
Telephone: 408/279-6827

**SAN PABLO**

Brookside Hospital Helistop  
2000 Vale Road 94806  
Lat. 37-57-15Long. 122-20-10  
Service:  
Size: 67' x 67'  
Ownership: HP  
Use: EM  
Elevation: G  
Telephone: 415/235-7000

**SAN PEDRO**

San Pedro Peninsula Hospital  
Helistop  
1300 West Seventh Street 90732  
Lat. 33-44-19Long. 118-18-14  
Service: L,M,WS  
Fuels:  
Size: 67' x 85'  
Ownership: HP  
Use: EM  
Elevation:  
Telephone: 213/832-3311

# CALIFORNIA

## SANTA ANA

Western Medical Center Helistop  
1001 North Tustin Avenue 92705  
Lat. 33-45-06 Long. 117-50-12  
Service: L,M,WS  
Fuels:  
Size: 50' x 50'  
Ownership: HP  
Use: EM  
Elevation: G  
Telephone: 714/835-3555

## SANTA BARBARA

Goleta Valley Community Hospital  
Helistop  
351 South Patterson Avenue, Box  
6306 93111  
Lat. 34-26-00 Long. 119-48-00  
Service:  
Size: 50' x 50'  
Ownership: HP  
Use: EM  
Elevation: G  
Telephone: 805/967-3411

## SANTA CRUZ

Dominican Santa Cruz Hospital  
Helistop  
1555 Soquel Drive 95065  
Lat. 36-59-26 Long. 121-58-54  
Service: L,M,WS  
Fuels:  
Size: 40' x 40'  
Ownership: HP  
Use: EM  
Elevation: G  
Telephone: 408/476-0220

## SANTA ROSA

Community Hospital Helistop  
3325 Chanate Road 95402  
Lat. 38-28-15 Long. 122-42-21  
Service: M,WS  
Fuels:  
Size: 50' x 50'  
Ownership: HP  
Use: EM  
Elevation: G  
Telephone: 707/544-3340

## SHERMAN OAKS

Sherman Oaks Community  
Hospital Helistop  
4929 Van Nuys Boulevard 91403  
Lat. 34-09-36 Long. 118-26-55  
Service: L,M,WS  
Fuels:  
Size: 48' x 52'  
Ownership: HP  
Use: EM  
Elevation: R  
Telephone: 213/981-7111

## SONORA

Sierra Community Hospital  
Helistop  
179 South Fairview Lane 95370  
Lat. 37-58-48 Long. 120-23-20  
Service: L,M,WS  
Fuels:  
Size: 40' x 40'  
Ownership: HP  
Use: EM  
Elevation: G  
Telephone: 209/532-7181

## SOUTH LAKE TAHOE

Barton Memorial Hospital Helistop  
4th & South Streets 95731  
Lat. 38-54-43 Long. 119-59-49  
Service:  
Size: 50' x 190'  
Ownership: HP  
Use: EM  
Elevation: G  
Telephone: 916/541-3420

## STOCKTON

San Joaquin General Hospital  
Helistop  
500 Hospital Road 95201  
Lat. 37-53-10 Long. 121-17-45  
Service: M  
Fuels:  
Size: 70' x 70'  
Ownership: HP  
Use: EM  
Elevation: G  
Telephone: 209/982-1800

## TAFT

West Side District Hospital  
Helistop  
110 East North Street 93268  
Lat. 35-08-20 Long. 119-27-00  
Service: M,WS  
Fuels:  
Size: 40' x 40'  
Ownership: HP  
Use: EM  
Elevation: G  
Telephone: 805/763-4211

## TEMPLETON

Twin Cities Community Hospital  
Helistop  
1500 Las Tablas Road 93465  
Lat. 35-33-30 Long. 120-42-30  
Service: L,M,WS  
Fuels:  
Size: 50' x 50'  
Ownership: HP  
Use: EM  
Elevation: R  
Telephone: 805/434-2813

## THOUSAND OAKS

Los Robles Regional Medical  
Center Helistop  
215 West Janss Road 91360  
Lat. Long.  
Service: M,WS  
Fuels:  
Size: 100' x 105'  
Ownership: HP  
Use: EM  
Elevation: G  
Telephone: 805/497-2727

## THOUSAND OAKS

Westlake Community Hospital  
Helistop  
Lat. 34-08-30 Long. 118-49-00  
Service: WS  
Fuels:  
Size: 65' x 60' concrete  
Ownership: HP  
Use: EM  
Elevation: G  
Telephone: 213/706-8000

## TORRANCE

Los Angeles County Harbor  
Medical Center Helistop  
1000 West Carson Boulevard  
90509  
Lat. 33-49-44 Long. 118-17-33  
Service: L,M  
Fuels:  
Size: 40' x 40'  
Ownership: HP  
Use: EM  
Elevation: G  
Telephone: 213/533-2101

## TORRANCE

Torrance Memorial Medical  
Center Hospital  
3330 Lomita Boulevard 90505  
Lat. Long.  
Service:  
Size: 100' x 100'  
Ownership: HP  
Use: EM  
Elevation: G  
Telephone: 213/325-9110

## TRUCKEE

Tahoe Forest Hospital District  
Helistop  
Tahoe Drive & Pine Avenue  
95734  
Lat. 39-19-27 Long. 121-11-57  
Service: M,WS  
Fuels:  
Size: 60' x 60'  
Ownership: HP  
Use: EM  
Elevation: G  
Telephone: 916/587-6011

## VALENCIA

Henry Mayo Newhall Memorial  
Hospital Helistop  
23845 West McBean Parkway  
91355  
Lat. 34-23-55 Long. 118-33-06  
Service: L,M,WS  
Fuels:  
Size: 30' x 30'  
Ownership: HP  
Use: PV  
Elevation: G  
Telephone: 805/255-8100

## WALNUT CREEK

John Muir Memorial Hospital  
Helistop  
1601 Ignacio Valley Road 94598  
Lat. 37-54-46 Long. 112-02-20  
Service: M,WS  
Fuels:  
Size: 100' x 100'  
Ownership: HP  
Use: EM  
Elevation: G  
Telephone: 415/939-3000

## WEST COVINA

Queen of the Valley Hospital  
Helistop  
1115 South Sunset 91790  
Lat. 34-03-47 Long. 117-56-42  
Service:  
Size: 65' x 65' concrete  
Ownership: HP  
Use: EM  
Elevation: G  
Telephone: 818/962-4011

**WESTLAKE VILLAGE**

Westlake Community Hospital  
Helistop  
4415 South Lakeview Canyon  
Road 91361  
Lat. 34-08-47 Long. 118-49-15  
Service: L,WS  
Fuels:  
Size: 40' × 40'  
Ownership: HP  
Use: EM  
Elevation: G  
Telephone: 213/706-8000

**YREKA**

Siskiyou General Hospital Helistop  
818 South Main 96097  
Lat. 41-43-20 Long. 122-38-00  
Service:  
Size: 13' × 13'  
Ownership: HP  
Use: EM  
Elevation: G  
Telephone: 707/842-4121



A Hughes 300C landing at a medical building helistop in Westwood, California.

## COLORADO

### ASPEN

Aspen Valley Hospital Helistop  
0200 Castle Creek Road 81611  
Lat. 39-11-38Long. 106-50-23  
Service: L,WS  
Fuels:  
Size: 80' x 120'  
Ownership: HP  
Use: EM  
Elevation: G  
Telephone: 303/925-1120

### AURORA

Fitzsimons Army Medical Center  
Helistop  
Peoria and East Coefax Streets  
80240  
Lat. 39-44-37Long. 104-50-22  
Service: L  
Fuels:  
Size: 78' x 107'  
Ownership: HP  
Use: EM  
Elevation: G  
Telephone: 303/361-8241

### AURORA

Humana Hospital Helistop  
1501 South Potomac Street  
80012  
Lat. 39-41-15Long. 104-49-57  
Service: M,WS  
Fuels:  
Size: 50' x 50' asphalt  
Ownership: HP  
Use: EM  
Elevation: G  
Telephone: 303/695-2600

### AURORA

Presbyterian Aurora Hospital  
Helistop  
700 Polomae Street 80011  
Lat. 39-43-35Long. 104-49-34  
Service: L,WS  
Fuels:  
Size: 60' x 60'  
Ownership: HP  
Use: EM  
Elevation: G  
Telephone: 303/363-7200

### COLORADO SPRINGS

Memorial Hospital Helistop  
1400 East Boulder Street 80909  
Lat. 38-25-00Long. 104-52-00  
Service:  
Size:  
Ownership: HP  
Use: EM  
Elevation: G  
Telephone: 303/475-5011

### COLORADO SPRINGS

Penrose Community Hospital  
Helistop  
3205 North Academy Boulevard  
80907  
Lat. 38-51-45Long. 104-45-15  
Service: WS  
Fuels:  
Size: 360' x 125' turf  
Ownership: HP  
Use: EM  
Elevation: G  
Telephone: 303/591-2511

### COLORADO SPRINGS

Penrose Hospital Helistop  
2215 North Cascade Avenue  
80907  
Lat. 38-52-45Long. 104-49-15  
Service: L,WS  
Fuels:  
Size: 200' x 120' turf  
Ownership: HP  
Use: EM  
Elevation: G  
Telephone: 303/630-3300

### COLORADO SPRINGS

St. Francis Hospital Helistop  
100 South Institute Street 80903  
Lat. 38-50-56Long. 104-48-27  
Service: WS  
Fuels:  
Size: 90' x 90' concrete  
Ownership: HP  
Use: PV  
Elevation: G  
Telephone: 303/636-8850

### CRAIG

Memorial Hospital Helistop  
785 Russell Street 81625  
Lat. 40-31-08Long. 107-32-41  
Service: WS  
Fuels:  
Size: 60' x 60' turf  
Ownership: HP  
Use: EM  
Elevation: G  
Telephone: 303/824-9411

### DENVER

Children's Hospital Helistop  
1056 East 19th Street 80218  
Lat. Long.  
Service:  
Size: 65' x 65'  
Ownership: HP  
Use: EM  
Elevation: G  
Telephone: 303/861-6888  
Radio Freq. UHF:  
VHF: F 123.05

### DENVER

Denver General Hospital Helistop  
West 8th & Cherokee Street  
80204  
Lat. 39-43-39Long. 104-59-25  
Service: WS  
Fuels:  
Size: 42' x 40' concrete  
Ownership: HP  
Use: EM  
Elevation: G  
Telephone: 303/893-7761

### DENVER

Denver Health & Hospitals  
Helistop  
777 Bannock Street 80204  
Lat. 39-43-39Long. 104-59-24  
Service:  
Size: 42' x 40' concrete  
Ownership: HP  
Use: EM  
Elevation: R  
Telephone: 303/893-6000

### DENVER

Porter Memorial Hospital Helistop  
2525 South Downing Street  
80210  
Lat. 39-40-07Long. 104-58-26  
Service: L,WS  
Fuels:  
Size: 50' x 50' concrete  
Ownership: HP  
Use: EM  
Elevation: G  
Telephone: 303/778-1955  
Radio Freq. UHF:  
VHF: F 123.100

### DENVER

Presbyterian Denver Hospital  
Helistop  
1719 East 9th Avenue 80218  
Lat. 39-44-51Long. 104-58-02  
Service: L  
Fuels:  
Size: 75' x 75' paved  
Ownership: HP  
Use: EM  
Elevation: G  
Telephone: 303/839-6100

### DENVER

Rose Medical Center Helistop  
4567 East 9th Avenue 80220  
Lat. 39-43-39Long. 104-56-00  
Service: WS  
Fuels:  
Size: 70' x 70' concrete  
Ownership: HP  
Use: EM  
Elevation: G  
Telephone: 303/320-2121

### DENVER

St. Anthony Hospital Helistop  
4231 West 16th Avenue, 16th &  
Quitman Street 80204  
Lat. 39-44-35Long. 105-02-25  
Service: L,WS  
Fuels:  
Size: 96' x 96' concrete  
Ownership: HP  
Use: EM  
Elevation: R  
Telephone: 303/629-3773

### DENVER

St. Joseph Hospital Helistop  
1835 Franklin Street 80218  
Lat. 39-44-45Long. 104-58-06  
Service: L,WS  
Fuels:  
Size: 48' x 48'  
Ownership: HP  
Use: EM  
Elevation: R  
Telephone: 303/837-7111

### DENVER

St. Luke's Hospital Helistop  
601 East 19th Avenue, 19th &  
Champa Street 80203  
Lat. 39-44-50Long. 104-58-48  
Service: WS  
Fuels:  
Size: 32' x 28' concrete  
Ownership: HP  
Use: EM  
Elevation: R  
Telephone: 303/839-2000

**DURANGO**

La Plata Community Hospital  
Helistop  
3801 North Main 81301  
Lat. 37-18-27Long. 107-51-50  
Service: WS  
Fuels:  
Size: 64' x 70' asphalt  
Ownership: HP  
Use: EM  
Elevation: G  
Telephone: 303/259-1110

**DURANGO**

Mercy Medical Center Helistop  
375 East Park Avenue 81301  
Lat. 37-17-00Long. 107-52-30  
Service: WS  
Fuels:  
Size: 40' x 40' asphalt  
Ownership: HP  
Use: EM  
Elevation: G  
Telephone: 303/247-4311

**ENGLEWOOD**

Swedish Medical Center Helistop  
501 East Hampden Avenue  
80110  
Lat. 39-39-17Long. 104-58-14  
Service: WS  
Fuels:  
Size: 40' x 30'  
Ownership: HP  
Use: EM  
Elevation: G  
Telephone: 303/789-6789

**FORT CARSON**

U.S. Army Community Hospital  
Helistop 80913  
Lat. Long.  
Service: L  
Fuels:  
Size: 100' x 100'  
Ownership: HP  
Use: EM  
Elevation: G  
Telephone: 303/579-2740

**GRAND JUNCTION**

Community Hospital Helistop  
1065 Walnut Avenue 81501  
Lat. 39-05-10Long. 108-33-13  
Service:  
Size: 62' x 45' turf  
Ownership: HP  
Use: EM  
Elevation:  
Telephone: 303/242-0920

**GRAND JUNCTION**

St. Mary's Hospital & Medical  
Center Helistop  
2637 North 7th Street 81501  
Lat. 39-05-30Long. 108-33-30  
Service: WS  
Fuels:  
Size: 30' x 25' concrete  
Ownership: HP  
Use: EM  
Elevation: G  
Telephone: 303/244-2273

**GREELEY**

North Colorado Medical Center  
Helistop  
1801 16th Street 80631  
Lat. 40-24-45Long. 104-42-15  
Service: L,M  
Fuels:  
Size: 40' x 40'  
Ownership: HP  
Use: EM  
Elevation: G  
Telephone: 303/350-6244  
Radio Freq. UHF:  
VHF: F 465.200

**HUGO**

Lincoln Community Hospital and  
Nursing Helistop  
111 Sixth Street 80821  
Lat. 39-08-00Long. 103-28-00  
Service:  
Size: 125' x 125' asphalt  
Ownership: HP  
Use: EM  
Elevation: G  
Telephone: 303/743-2322

**LA JUNTA**

La Junta Medical Center Helistop  
1100 Carson Avenue 81050  
Lat. 37-57-41Long. 103-32-58  
Service: WS  
Fuels:  
Size: 50' x 50' asphalt  
Ownership: HP  
Use: EM  
Elevation: G  
Telephone: 303/384-5412

**LEADVILLE**

St. Vincent General Hospital  
Helistop  
West 4th & Washington Streets  
80461  
Lat. 39-14-43Long. 106-14-43  
Service: WS  
Fuels:  
Size: 125' x 40' asphalt  
Ownership: HP  
Use: EM  
Elevation: G  
Telephone: 303/486-0230

**LONGMONT**

Longmont United Hospital  
Helistop  
1950 West Mountain View  
Avenue 80501  
Lat. 40-10-44Long. 105-07-30  
Service: L  
Fuels:  
Size: 45' x 45'  
Ownership: HP  
Use: EM  
Elevation: G  
Telephone: 303/651-5111

**LOVELAND**

McKee Medical Center Helistop  
2000 Boise Avenue 80537  
Lat. 40-24-14Long. 105-03-03  
Service: L,WS  
Fuels:  
Size: 50' x 50'  
Ownership: HP  
Use: EM  
Elevation: G  
Telephone: 303/669-4640

**MONTE VISTA**

Community Hospital Helipad  
95 West 81144  
Lat. 37-34-52Long. 106-09-50  
Service: WS  
Fuels:  
Size: 40' x 40' concrete  
Ownership: HP  
Use: EM  
Elevation: G  
Telephone: 303/852-3541

**MONTROSE**

Montrose Memorial Hospital  
Helistop  
800 South Third Street 81401  
Lat. 38-28-00Long. 107-52-00  
Service:  
Size: 30' x 30' turf  
Ownership: HP  
Use: EM  
Elevation: G  
Telephone: 303/249-2211

**PARKER**

St. Anthony Hospital-Parker  
Helistop  
South End of City 81004  
Lat. 39-31-17Long. 104-45-37  
Service: WS  
Fuels:  
Size: 60' x 60' asphalt  
Ownership: HP  
Use: EM  
Elevation: G  
Telephone: 303/629-3911

**PUEBLO**

St. Mary-Corwin Hospital Helistop  
1008 Minnequa Avenue 81004  
Lat. 38-14-01Long. 104-37-22  
Service:  
Size: 60' x 60' asphalt  
Ownership: HP  
Use: EM  
Elevation: G  
Telephone: 303/561-5000

**SALIDA**

Salida Hospital Helistop  
448 East First Street 81201  
Lat. 38-31-00Long. 105-59-00  
Service:  
Size: 55' x 65'  
Ownership: HP  
Use: EM  
Elevation: G  
Telephone: 303/539-6661

**STERLING**

Logan County Hospital Helistop  
615 Fairhurst Street 80751  
Lat. 40-36-45Long. 103-13-10  
Service: L,WS  
Fuels:  
Size: 100' x 100'  
Ownership: HP  
Use: EM  
Elevation: G  
Telephone: 303/522-0122

## COLORADO

### WESTMINSTER

Saint Anthony North Hospital

Helistop

2551 West 84th Avenue 80030

Lat. 39-50-57 Long. 105-01-04

Service: WS

Fuels:

Size: 94' × 82' concrete

Ownership: HP

Use: EM

Elevation: G

Telephone: 303/426-2151

### WHEAT RIDGE

Lutheran Medical Center Helistop

8300 West 38th Avenue 80033

Lat. 39-46-00 Long. 105-05-23

Service: L,WS

Fuels:

Size: 60' × 60' concrete

Ownership: HP

Use: EM

Elevation: G

Telephone: 303/425-4500



**ROCKY HILL**

Veterans Home &amp; Hospital

Helistop

287 West Street 06067

Lat. 41-39-30 Long. 072-38-53

Service: WS

Fuels:

Size: 100' × 100' turf


Ownership: HP

Use: EM

Elevation:

Telephone: 203/623-0111

The rooftop Emergency Helistop at the Geisinger Medical Center in Danville, Pennsylvania. (Heliport Systems, Inc.)



## DELAWARE

### DOVER

Kent General Hospital Helistop  
640 South State Street 19901  
Lat. 39-09-00 Long. 075-31-00  
Service: L,WS  
Fuels:  
Size:  
Ownership: HP  
Use: EM  
Elevation: G  
Telephone: 302/734-4700

### LEWES

Beebe Hospital Heliport  
424 Savannah Road 19958  
Lat. 38-46-02 Long. 075-08-02  
Service: L,WS  
Fuels:  
Size: 50' x 50' paved  
Ownership: HP  
Use: EM  
Elevation: G  
Telephone: 302/645-3300

### MILFORD

Milford Memorial Hospital Helistop  
Clarke Avenue 19963  
Lat. Long.  
Service:  
Size:  
Ownership: HP  
Use: EM  
Elevation: G  
Telephone: 302/422-3311



In Dover, Delaware, the Kent General Hospital's conveniently located emergency helistop.

**WASHINGTON**

D.C. General Hospital Helistop  
 19th & Massachusetts Avenue,  
 S.E.  
 Lat. 38-53-02 Long. 076-59-02  
 Service:  
 Size: 100' square turf  
 Ownership: HP  
 Use: EM  
 Elevation: G  
 Telephone: 202/675-5400

**WASHINGTON**

Greater Southeast Community  
 Hospital Helistop  
 1310 Southern Avenue, S.E.  
 20032  
 Lat. 38-50-01 Long. 076-56-08  
 Service:  
 Size: 45' x 45' paved  
 Ownership: HP  
 Use: EM  
 Elevation: G  
 Telephone: 202/574-6000

**WASHINGTON**

Washington Hospital Center  
 Medstar Helistop  
 110 Irvin Street, Northwest 20010  
 Lat. 38-55-07 Long. 077-00-06  
 Service:  
 Size: west end of hospital  
 Ownership: HP  
 Use: EM  
 Elevation: R  
 Telephone: 202/541-7234

**WASHINGTON**

Georgetown University Hospital  
 Helistop  
 3800 Reservoir Road, N.W.  
 20007  
 Lat. 38-54-06 Long. 077-04-06  
 Service:  
 Size: 100' x 65' sod  
 Ownership: HP  
 Use: EM  
 Elevation: G  
 Telephone: 202/625-7151

**WASHINGTON**

Walter Reed Medical Center  
 Helistop 20012  
 FM Radio-4100  
 Lat. 38-00-07 Long. 077-16-01  
 Service: L  
 Fuels:  
 Size: 100' x 100'  
 Ownership: HP  
 Use: EM  
 Elevation: G  
 Telephone: 202/664-6565



In Washington, D.C., a U.S. Park Police ambulance equipped Bell Long-Ranger on the new Georgetown University Hospital Helistop.

# FLORIDA

## ATLANTIS

JFK Memorial Hospital Helistop  
South Congress Avenue  
Lat. 26-36-00Long. 080-05-00  
Service:  
Size: 66' x 66'  
Ownership: HP  
Use: EM  
Elevation: G  
Telephone: 305/965-7300

## AVON PARK

Walker Memorial Hospital  
Helistop  
U.S. Highway 27 North, 3 Miles  
North of City 33825  
Lat. 27-37-00Long. 081-31-00  
Service:  
Size: 40' x 60'  
Ownership: HP  
Use: EM  
Elevation: G  
Telephone: 813/453-7511

## BOYNTON BEACH

Koch Field At Bethesda Memorial  
Hospital Helistop  
2815 South Seacrest Boulevard  
33435  
Lat. 26-30-00Long. 080-03-00  
Service:  
Size: 140' x 54' turf  
Ownership: HP  
Use: EM  
Elevation: G  
Telephone: 305/737-7733

## CHIPLEY

Washington County Hospital  
Helistop  
Highway 77 & SR 280 32428  
Lat. 30-45-51Long. 085-32-32  
Service:  
Size: 60' x 60'  
Ownership: HP  
Use: EM  
Elevation: G  
Telephone: 904/638-1610

## CLEARWATER

Morton Plant Hospital Helistop  
323 Jeffords Street 33516  
Lat. 27-57-11Long. 082-48-16  
Service:  
Size: 200' x 100' turf  
Ownership: HP  
Use: EM  
Elevation: G  
Telephone: 813/443-0124

## DAYTONA BEACH

Halifax Hospital Medical Helistop  
303 North Clyde Morris Boulevard  
32014  
Lat. 29-12-04Long. 081-03-15  
Service:  
Size: 60' x 75'  
Ownership: HP  
Use: EM  
Elevation: G  
Telephone: 904/254-4100

## FERNANDINA BEACH

Nassau General Hospital Helistop  
1700 East Lime Street 32034  
Lat. 30-39-20Long. 081-26-55  
Service:  
Size: 250' x 265'  
Ownership: HP  
Use: EM  
Elevation: G  
Telephone: 404/261-3627

## FORT MEYERS

Lee Memorial Hospital Helistop  
2776 Cleveland Avenue 33902  
Lat. Long.  
Service:  
Size: 40' circle  
Ownership: HP  
Use: EM  
Elevation: G  
Telephone: 813/334-5334

## FT. MYERS

Ft. Myers Community Hospital  
Helistop  
3785 Evans Avenue 33901  
Lat. 26-36-18Long. 081-51-35  
Service: WS  
Fuels:  
Size: 67' x 65' asphalt  
Ownership: HP  
Use: EM  
Elevation: G  
Telephone: 813/939-8583

## GAINESVILLE

Alachua General Hospital Helistop  
801 Southwest 2nd Avenue  
32602  
Lat. 29-38-56Long. 082-20-05  
Service: WS  
Fuels:  
Size: 26' x 26' asphalt  
Ownership: HP  
Use: EM  
Elevation: G  
Telephone: 904/372-4321

## GAINESVILLE

Shand's Hospital & Clinic, Inc.  
Helistop  
University of Florida 32610  
Lat. 29-38-11Long. 082-20-59  
Service:  
Size: 80' x 80'  
Ownership: HP  
Use: EM  
Elevation: G  
Telephone: 904/392-5459

## GAINESVILLE

V.A. Medical Center Helistop  
Archer Road 32602  
Lat. 29-38-13Long. 082-21-44  
Service:  
Size: 20' x 30'  
Ownership: HP  
Use: EM  
Elevation: G  
Telephone: 904/376-1611

## GAINESVILLE

Varco/Shands Hospital Helistop  
Box J-223 32610  
Lat. 29-38-11Long. 082-20-59  
Service: WS  
Fuels:  
Size: 100' x 100' turf  
Ownership: HP  
Use: EM  
Elevation: G  
Telephone: 904/392-5520

## HIALEAH

Palmetto General Hospital  
Helistop  
200 West 68th Street 33016  
Lat. 25-53-00Long. 080-20-00  
Service:  
Size: 50' x 50'  
Ownership: HP  
Use: EM  
Elevation: G  
Telephone: 305/823-5000

## HOMESTEAD

James Archer Smith Hospital  
Helistop  
160 N.W. 13th Street, Adj West  
Of City 33030  
Lat. 25-28-00Long. 080-28-00  
Service:  
Size: 50' x 50'  
Ownership: HP  
Use: EM  
Elevation: G  
Telephone: 305/248-3232

## HOMESTEAD

South Dade Community Health  
Center Helistop  
Lat. 25-33-56Long. 080-21-03  
Service:  
Size: 114' x 86'  
Ownership: HP  
Use: EM  
Elevation: G  
Telephone: 305/253-5100

## JACKSONVILLE

Baptist Medical Center Helistop  
800 Prudential Drive 32207  
Life Flight Ambulance Service  
Lat. Long.  
Service:  
Size:  
Ownership: HP  
Use: EM  
Elevation:  
Telephone: 904/399-2000

## JACKSONVILLE

Memorial Medical Center Helistop  
2625 University Boulevard, Adj  
North of City 32216  
Lat. 30-17-00Long. 081-36-00  
Service:  
Size: 350' x 275'  
Ownership: HP  
Use: EM  
Elevation: G  
Telephone: 904/399-6111

**JACKSONVILLE**

University Hospital Helistop  
655 West 8th Street 32209  
Lat. 30-20-00Long. 081-39-00  
Service:  
Size: 50' x 50'  
Ownership: HP  
Use: EM  
Elevation: G  
Telephone: 904/350-6899

**JUPITER**

Florida Keys Memorial Hospital  
Helistop  
600 Junior College Road 33040  
Lat. 24-55-00Long. 081-44-00  
Service:  
Fuels:  
Size: 50' x 50'  
Ownership: HP  
Use: EM  
Elevation: G  
Telephone: 305/294-6666  
Radio Freq. UHF:  
VHF: F 155.34

**JUPITER**

Palm Beach - Martin Co.  
Emergency Hosp. Helistop  
P.O. Drawer 997 33458  
Lat. 26-55-23Long. 080-05-44  
Service: WS  
Fuels:  
Size: 30' x 30' asphalt  
Ownership: HP  
Use: EM  
Elevation: G  
Telephone:

**KEY WEST**

Florida Keys Memorial Hospital  
Helistop  
600 Junior College Road 33040  
Lat. Long.  
Service:  
Size: 40' x 40'  
Ownership: HP  
Use: EM  
Elevation: G  
Telephone: 305/294-5531

**LAKE CITY**

Lake Shore Hospital Helistop  
Circle Drive 32055  
Lat. 30-11-35Long. 082-37-49  
Service:  
Size: 80' x 80'  
Ownership: HP  
Use: EM  
Elevation: G  
Telephone: 904/752-2922

**LAKE WORTH**

JFK Memorial Hospital Helistop  
P.O. Box 1489 33410  
Lat. 26-35-57Long. 080-05-30  
Service:  
Size: 40' x 40' concrete  
Ownership: HP  
Use: EM  
Elevation: G  
Telephone: 305/965-7300

**LAKELAND**

Lakeland Regional Medical  
Center Helistop  
Lakeland Hills Boulevard 33802  
Lat. 28-04-00Long. 081-57-00  
Service:  
Size: 100' x 100'  
Ownership: HP  
Use: EM  
Elevation: G  
Telephone: 813/687-1100

**MARATHON**

Fisherman's Hospital Helistop  
3301 Overseas Highway 33050  
Lat. 24-42-00Long. 081-05-00  
Service:  
Size: 50' x 50'  
Ownership: HP  
Use: EM  
Elevation: G  
Telephone: 305/743-5533

**MIAMI**

Baptist Hospital of Miami Helistop  
8900 Kendall Drive 33176  
Lat. 25-41-00Long. 080-21-00  
Service:  
Size: 100' x 100'  
Ownership: HP  
Use: EM  
Elevation: G  
Telephone: 305/596-1960

**MIAMI**

Coral Reef General Hospital  
Helistop  
9333 S.W. West 152nd Street  
33157  
Lat. 25-37-00Long. 080-20-00  
Service:  
Size: 120' x 120'  
Ownership: HP  
Use: EM  
Elevation: G  
Telephone: 305/251-2500

**MIAMI**

James M. Jackson Memorial  
Hospital Heliport  
1611 N.W. 12th Avenue 33136  
Lat. 24-47-00Long. 080-12-00  
Service:  
Size: 200' x 200' turf  
Ownership: HP  
Use: EM  
Elevation: G  
Telephone: 305/325-7429

**MIAMI**

Mercy Hospital Helistop  
3663 South Miami Avenue 33133  
Lat. 25-44-00Long. 080-12-00  
Service: L  
Fuels:  
Size: 50' x 50'  
Ownership: HP  
Use: EM  
Elevation: G  
Telephone: 305/854-4400

**MIAMI**

Miami's Children's Hospital  
Helistop  
6125 S.W. 31st Street 33155  
Lat. 25-44-00Long. 080-17-00  
Service:  
Size: 40' x 40' turf  
Ownership: HP  
Use: EM  
Elevation: G  
Telephone: 305/666-6511

**MIAMI**

North Shore Medical Center  
Helistop  
1100 Northwest 95th Street  
33150  
Lat. 25-51-21Long. 080-12-54  
Service: WS  
Fuels:  
Size: 50' x 50' concrete  
Ownership: HP  
Use: EM  
Elevation: G  
Telephone: 305/835-6000

**MIAMI BEACH**

Mt. Sinai Medical Center Helistop  
4300 Alton Road 33139  
Lat. 25-48-55Long. 080-08-30  
Service:  
Size: 40' x 40'  
Ownership: HP  
Use: EM  
Elevation: G  
Telephone: 305/674-2121

**MIAMI, GOULDS**

South Dade Community Health  
Center  
10300 S.W. 216th Street, 9 Miles  
Northeast of City  
Lat. 25-33-00Long. 080-21-00  
Service:  
Size: 48' x 48'  
Ownership: HP  
Use: EM  
Elevation: G  
Telephone: 305/253-5100

**NORTH MIAMI BEACH**

Parkway General Hospital  
Heliport  
160 Northwest 170th Street  
33169  
Lat. 25-55-52Long. 080-12-14  
Service:  
Size: 60' x 60'  
Ownership: HP  
Use: EM  
Elevation: G  
Telephone: 305/651-1100

**NORTH MIAMI BEACH**

Southeastern Medical Center  
Helistop  
1750 Northeast 167th Street  
33162  
Lat. 25-55-44Long. 080-09-55  
Service:  
Size: 84' x 76'  
Ownership: HP  
Use: EM  
Elevation: R  
Telephone: 305/945-5400

## FLORIDA

### ORLANDO

Brookwood Community Hospital  
Helistop  
1800 Mercy Drive 32808  
Lat. 28-34-05Long. 081-26-07  
Service:  
Size: 45' x 45'  
Ownership: HP  
Use: EM  
Elevation: G  
Telephone: 305/295-5151

### ORLANDO

Florida Hospital Helistop  
601 East Rollins Street 32803  
Lat. 28-34-31Long. 081-22-07  
Service: WS  
Fuels:  
Size: 700' x 50' asphalt  
Ownership: HP  
Use: EM  
Elevation: G  
Telephone: 308/896-6611

### ORLANDO

Mercy Community Hospital  
Helistop  
1800 Mercy Drive 32808  
Lat. 28-32-00Long. 081-20-00  
Service:  
Size: 50' x 50'  
Ownership: HP  
Use: EM  
Elevation: G  
Telephone: 305/295-5151

### PENSACOLA

Baptist Hospital Helistop  
100 West Moreno Street 32501  
Life Flight Ambulance Service  
Lat. 30-25-00Long. 087-13-00  
Service:  
Size:  
Ownership: HP  
Use: PV  
Elevation: R  
Telephone: 904/434-4011

### PENSACOLA

West Florida Hospital Helistop  
8383 North Davis Highway, 2  
Miles North of City 32514  
Lat. 30-30-00Long. 087-15-00  
Service:  
Size: 40' x 40'  
Ownership: HP  
Use: EM  
Elevation: G  
Telephone: 904/478-4460

### POMPANO BEACH

North Broward Medical Center  
Helistop  
201 Sample Road 33064  
Lat. 26-16-00Long. 080-07-00  
Service: L  
Fuels:  
Size: 50' x 50'  
Ownership: HP  
Use: EM  
Elevation: G  
Telephone: 305/941-8300

### RICHMOND HEIGHTS

324th General Hospital Helistop  
Lat. 25-38-00Long. 080-23-00  
Service:  
Size: 600' x 600' turf  
Ownership: HP  
Use: EM  
Elevation: G  
Telephone:

### SARASOTA

Memorial Hospital Helistop  
1901 Arlington Street 33579  
Lat. 27-19-00Long. 082-31-00  
Service: L,M  
Fuels:  
Size: 60' x 60'  
Ownership: HP  
Use: EM  
Elevation: G  
Telephone: 813/955-1111

### STUART

Martin Memorial Hospital Helistop  
P.O. Box 2396 33495  
Lat. 27-11-57Long. 080-14-34  
Service: WS  
Fuels:  
Size: 37' x 37' concrete  
Ownership: HP  
Use: EM  
Elevation: G  
Telephone: 305/287-5200

### TALAHASSEE

Leon County Emergency Helistop  
Lat. 30-26-49Long. 084-13-28  
Service:  
Size: 50' x 50' concrete  
Ownership: HP  
Use: EM  
Elevation: G  
Telephone: 904/599-5400

### TALLAHASSEE

Tallahassee Mem. Regional  
Medical Center Helistop  
TMRMC Miccosukee Road &  
Magnolia Drive 32303  
Lat. 30-27-30Long. 084-15-45  
Service:  
Size: 54' x 54'  
Ownership: HP  
Use: EM  
Elevation: R  
Telephone: 904/681-5380

### TAMPA

Emergency Medical Services  
Helistop  
2710 Hanna Avenue 33602  
Lat. 28-00-10Long. 082-25-45  
Service:  
Size: 100' x 100'  
Ownership: HP  
Use: EM  
Elevation: G  
Telephone: 813/681-4422

### TAMPA

St. Joseph's Hospital Helistop  
3001 West Buffalo Avenue 33607  
Lat. 27-59-00Long. 082-29-00  
Service: L,M  
Fuels:  
Size: 80' x 80'  
Ownership: HP  
Use: EM  
Elevation: G  
Telephone: 813/870-4000

### TAMPA

Tampa General Hospital Helistop  
Davis Islands 33606  
Lat. 27-56-00Long. 082-27-00  
Service: L,M  
Fuels:  
Size: 80' x 80'  
Ownership: HP  
Use: EM  
Elevation: G  
Telephone: 813/253-0711

### TITUSVILLE

Jess Parrish Hospital Helistop  
951 North Washington Avenue  
32780  
Lat. 28-37-45Long. 080-49-20  
Service:  
Size: 32' x 32' turf  
Ownership: HP  
Use: EM  
Elevation: G  
Telephone: 305/268-6111

### WEST PALM BEACH

Good Samaritan Hosp. Parking  
Garage Helistop  
Flagler Drive At Palm Beach Lake  
Boulevard 33402  
Lat. 26-43-31Long. 080-03-08  
Service:  
Size: 62' x 62' concrete  
Ownership: HP  
Use: EM  
Elevation: R  
Telephone: 305/655-5511

### WEST PALM BEACH

St. Mary's Hospital Helistop  
901 45th Street 33407  
Lat. 26-45-00Long. 080-03-00  
Service:  
Size: 60' x 60' turf  
Ownership: HP  
Use: EM  
Elevation: G  
Telephone: 305/844-6300

**ALBANY**

Palmyra Park Hospital Helistop  
2000 Palmyra Road 31701  
Lat. 31-36-24Long. 084-10-13  
Service: WS  
Fuels:  
Size: 30' x 30' turf  
Ownership: HP  
Use: EM  
Elevation: G  
Telephone: 912/888-3800

**ATHENS**

St. Mary's Hospital Helistop  
1230 Baxter Street, 5 Miles  
Northeast of City 30613  
Prior Permission  
Lat. 33-56-52Long. 083-24-20  
Service: L,M,WS  
Fuels:  
Size: 40' x 40' paved  
Ownership: HP  
Use: EM  
Elevation: G  
Telephone: 484/548-7581

**ATLANTA**

Atlanta Hospital & Medical Center  
Helistop  
705 Jumper Street, N.E. 30365  
Lat. 37-55-57Long. 077-06-16  
Service: L,M,WS  
Fuels:  
Size: 50' x 50'  
Ownership: HP  
Use: EM  
Elevation: G  
Telephone: 404/873-2871

**ATLANTA**

Metropolitan Eye & Ear Hospital  
Helistop  
3223 Howell Mill Road, NW - 8  
Miles North of City 30327  
Lat. 33-50-38Long. 084-25-39  
Service: WS  
Fuels:  
Size: 56' x 30' paved  
Ownership: HP  
Use: PV  
Elevation: G  
Telephone: 404/351-0500

**ATLANTA**

Northside Hospital Helistop  
1000 Johnson Ferry Road, N.E.  
30042  
Lat. 33-54-35Long. 084-21-15  
Service:  
Size: 50' x 50' paved  
Ownership: HP  
Use: PV  
Elevation: G  
Telephone: 404/256-8000

**AUGUSTA**

Doctors Hospital Helistop  
3651 Wheeler Road 30910  
Lat. 33-29-16Long. 082-05-42  
Service: M,WS  
Fuels:  
Size: 55' x 25' paved  
Ownership: HP  
Use: PV  
Elevation: G  
Telephone: 404/863-3232

**AUGUSTA**

University Hospital Helistop  
1350 Walton Way, Adj North of  
City 30910  
Lat. 33-28-16Long. 081-58-53  
Service:  
Size: 52' x 52' paved  
Ownership: HP  
Use: PV  
Elevation: G  
Telephone: 404/722-9011

**BAINBRIDGE**

Memorial Hospital Helistop  
1500 East Shotwell Street, 2  
Miles East of City 31717  
Lat. 30-54-11Long. 084-33-07  
Service: L  
Fuels:  
Size: 30' x 30' paved  
Ownership: HP  
Use: PV  
Elevation: G  
Telephone: 912/246-3500

**BUENA VISTA**

Marion Hospital Helistop  
P O Box 197, Highway 41 31803  
Lat. 32-19-43Long. 084-31-35  
Service:  
Size: 50' x 50' paved  
Ownership: HP  
Use: PV  
Elevation: G  
Telephone: 912/649-2331

**DECATUR**

DeKalb General Hospital Helistop  
2701 North Decatur Road 30033  
Lat. 33-47-29Long. 084-16-54  
Service: WS  
Fuels:  
Size: 24' x 24' paved  
Ownership: HP  
Use: PV  
Elevation: G  
Telephone: 404/292-4444

**DECATUR**

VA Medical Center Helistop  
1670 Clairmont Road, Adj North  
Of City 30033  
Lat. 33-48-08Long. 084-18-39  
Service:  
Size: 60' x 60' paved  
Ownership: HP  
Use: PV  
Elevation: G  
Telephone: 404/321-6111

**EAST POINT**

South Fulton Hospital Helistop  
1170 Cleveland Avenue 30344  
Lat. 33-40-48Long. 084-25-37  
Service:  
Size: 200' x 100' turf  
Ownership: HP  
Use: PV  
Elevation: G  
Telephone: 404/763-5000

**FORT GORDON**

Dwight David Eisenhower Army  
Med. Center Helistop 30905  
Lat. 33-25-48Long. 082-07-17  
Service: WS  
Fuels:  
Size: 40' x 40' paved  
Ownership: HP  
Use: EM  
Elevation: G  
Telephone: 404/791-2620

**FT. BENNING**

Martin Army Community Hospital  
Helistop 31905  
Lat. 32-23-00Long. 084-56-00  
Service: WS  
Fuels:  
Size: 100' x 100' paved  
Ownership: HP  
Use: PV  
Elevation: G  
Telephone: 404/544-4618

**LAWRENCEVILLE**

Gwinnet Hospital Systems  
Helistop  
250 Scenic Highway, 2 Miles  
Southeast of City 30245  
Lat. 33-55-34Long. 083-59-24  
Service: WS  
Fuels:  
Size: 60' x 60' paved  
Ownership: HP  
Use: G  
Elevation:  
Telephone: 404/963-6101

**LITHIA SPRINGS**

Parkway Regional Hospital  
Helistop  
1000 Thornton Road, 2 Miles  
Northwest of City 30057  
Lat. 33-46-40Long. 084-36-37  
Service: WS  
Fuels:  
Size: 50' x 50' paved  
Ownership: HP  
Use: PV  
Elevation: G  
Telephone: 404/944-4141

**METTER**

Candler County Hospital Helistop  
Cedar Road, Box 597, 1 Mile  
Northwest of City 30439  
Lat. 32-24-30Long. 082-03-58  
Service:  
Size: 40' x 40' paved  
Ownership: HP  
Use: PV  
Elevation: G  
Telephone: 916/685-5741

**NEWNAN**

Humana Hospital Helistop  
60 Hospital Road 30263  
Lat. 33-23-33Long. 084-49-02  
Service:  
Size: 100' x 100' turf  
Ownership: HP  
Use: EM  
Elevation: G  
Telephone: 404/253-1912

# GEORGIA

## SAVANNAH


Memorial Medical Center Helistop  
4700 Waters Avenue 31404  
Lat. 32-01-45 Long. 081-05-25  
Service:  
Size: 30' x 30' paved  
Ownership: HP  
Use: PV  
Elevation: G  
Telephone: 912/354-4910

## SMYRNA

Smyrna Hospital Helistop  
3949 South Cobb Drive 30081  
Lat. 33-51-34 Long. 084-30-50  
Service: WS  
Fuels:  
Size: 50' x 50' paved  
Ownership: HP  
Use: G  
Elevation:  
Telephone: 404/434-0710

## SNELLVILLE

Gwinnett Community Hospital  
Helistop  
2160 Fountain Drive 30278  
Lat. 33-53-53 Long. 084-01-46  
Service: WS  
Fuels:  
Size: 50' x 50' paved  
Ownership: HP  
Use: PV  
Elevation: G  
Telephone: 404/979-0200



The rooftop Helistop at the Owensboro Daviess County Hospital, Owensboro, Ky.



**HILO**

Hilo Hospital Helistop  
 1190 Waianuenue Avenue 96720  
 Lat. 19-42-00Long. 155-07-00  
 Service:  
 Size: 86' x 86' asphalt  
 Ownership: HP  
 Use: EM  
 Elevation: G  
 Telephone: 808/961-4255

**HONOLULU-OAHU**

Kuakini Medical Center Helistop  
 347 North Kuakini Street 96817  
 Lat. 21-00-00Long. 157-00-00  
 Service:  
 Size:  
 Ownership: HP  
 Use: EM  
 Elevation:  
 Telephone: 808/536-2236

**HONOLULU-OAHU**

The Queen's Medical Center  
 Helistop  
 1301 Punchbowl Street 96813  
 Lat. 21-18-00Long. 157-51-00  
 Service:  
 Size: 61' x 63' concrete  
 Ownership: HP  
 Use: EM  
 Elevation: G  
 Telephone: 808/538-9011

**HONOLULU-OAHU**

Tripler Army Medical Center  
 Heliport 96859  
 Lat. 21-22-00Long. 157-53-00  
 Service: L,M  
 Fuels:  
 Size: 150' x 238'  
 Ownership: HP  
 Use: EM  
 Elevation: G  
 Telephone: 808/433-6661

**KAHUKU**

Kahuku Hospital Heliport - Oahu  
 96731  
 Lat. 21-41-00Long. 157-57-00  
 Service:  
 Size: 50' x 50' concrete  
 Ownership: HP  
 Use: EM  
 Elevation: G  
 Telephone: 808/293-9221

**LIHUE**

Wilcox Memorial Hospital &  
 Health Center Helistop  
 3420 Kuhio Highway 96766  
 Lat. 21-59-00Long. 159-22-00  
 Service:  
 Size: 60' x 40' turf  
 Ownership: HP  
 Use: EM  
 Elevation: G  
 Telephone: 808/245-4811

## IDAHO

### BOISE

St. Alphonsus Regional Medical Center Helistop  
1055 North Curtis Road 83706  
Lat. 43-36-00 Long. 116-15-00  
Service: L,M  
Fuels:  
Size: 64' x 64'  
Ownership: HP  
Use: EM  
Elevation: G  
Telephone: 208/378-2121

### COEUR D'ALENE

Kootenai D'Alene Helistop  
2003 Lincoln Way 83814  
Lat. 47-42-00 Long. 116-48-00  
Service: M  
Fuels:  
Size: 90' x 90'  
Ownership: HP  
Use: EM  
Elevation: G  
Telephone: 208/667-6441

### IDAHO FALLS

Idaho Falls Consolidated Hosp.  
Emergency Helistop  
900 Memorial Drive 83401  
Lat. 43-29-44 Long. 112-02-26  
Service:  
Size: 60' x 60' asphalt  
Ownership: HP  
Use: EM  
Elevation: G  
Telephone: 208/529-6111

### NAMPA

Mercy Medical Center Helistop  
1512 12th Avenue Road 83651  
Lat. Long.  
Service:  
Size: 40' x 40'  
Ownership: HP  
Use: EM  
Elevation: G  
Telephone: 208/467-1171

### OROFINO

Clearwater Valley Hospital  
Helistop  
Star Route 4, Box 1A 83544  
Lat. Long.  
Service:  
Size: 18' x 18'  
Ownership: HP  
Use: EM  
Elevation: G  
Telephone: 208/476-4555

### PONCATELLO

Bannock Regional Medical Center  
Heliport  
100 Memorial Drive 83301  
Lat. 42-52-04 Long. 112-25-49  
Service: L,M,WS  
Fuels:  
Size: 60' x 60' paved  
Ownership: HP  
Use: EM  
Elevation: G  
Telephone: 208/232-6150  
Radio Freq. UHF:  
VHF: F 155.340

### TWIN FALLS

Magic Valley Regional Medical Center Helistop  
Box 409, 650 Addison Avenue,  
West 83301  
Lat. 42-29-00 Long. 114-29-00  
Service: L,M  
Fuels:  
Size: 150' x 150'  
Ownership: HP  
Use: EM  
Elevation: G  
Telephone: 208/737-2000



A Life Flight ambulance helicopter, an emergency stand-by at the Bannock Regional Medical Center's Helistop in Pocatello, Idaho.

**ALTON**

St. Joseph's Hospital Helistop  
915 East 5th Street 62002  
Lat. Long.  
Service: L,M  
Fuels:  
Size:  
Ownership: HP  
Use: EM  
Elevation: R  
Telephone: 618/463-5151

**ANNA**

Union County Hospital Helistop  
517 North Main Street 62906  
Beacon on Request  
Lat. 37-28 Long. 089-15  
Navaid: CGI F 112.900  
046/20.0  
Service: L  
Fuels:  
Size: 100' x 100'  
concrete  
Ownership: HP  
Use: EM  
Elevation: G  
Telephone: 618/833-5155  
Radio Freq. UHF:  
VHF: F 155.340

**AURORA**

Mercy Center For Health Care  
Services Helistop  
1325 North Highland Avenue  
60506  
Lat. 41-47-20 Long. 088-19-43  
Navaid: JOT F 112.300  
359/13.8  
Service: L  
Fuels:  
Size: 75' x 75'  
Ownership: HP  
Use: EM  
Elevation: G  
Telephone: 312/859-2222  
Radio Freq. UHF:  
VHF: F 155.340

**AVON**

Saunders Hospital Heliport  
R.F.D. Box 250 61415  
Lat. 40-41-00 Long. 090-27-00  
Navaid: PIA F 115.200  
264/29.8  
Service: 8  
Size: 150' x 150'  
Ownership: HP  
Use: EM  
Elevation: G  
Telephone: 309/465-3171  
Radio Freq. UHF:  
VHF: F 155.340

**BEARDSTOWN**

Beardstown Hospital Helistop  
Boulevard Road, Box 350 62618  
Lat. 40-00-24 Long. 090-25-49  
Navaid: CAP F 112.700  
275/37.5  
Service: L  
Fuels:  
Size: 40' diameter  
concrete  
Ownership: HP  
Use: EM  
Elevation: G  
Telephone: 217/323-2720  
Radio Freq. UHF:  
VHF: F 155.340

**BELLEVILLE**

Belleville Memorial Hospital  
Helistop  
4501 North Park Drive 62223  
Lat. 38-33-00 Long. 090-01-55  
Navaid: TOY F 116.000  
200/12.6  
Service: L  
Fuels:  
Size: 50' diameter  
concrete  
Ownership: HP  
Use: EM  
Elevation: G  
Telephone: 618/233-7750  
Radio Freq. UHF:  
VHF: F 155.340

**BELLEVILLE**

St. Elizabeth's Hospital Helistop  
211 South 3rd Street 62221  
Lights on Request  
Lat. 38-31-59 Long. 089-59-30  
Navaid: TOY F 116.000  
190/14.1  
Service: L  
Fuels:  
Size: 50' x 55' concrete  
Ownership: HP  
Use: EM  
Elevation: R  
Telephone: 618/234-2120  
Radio Freq. UHF:  
VHF: F 155.340

**BENTON**

Franklin Hospital Helistop  
201 Bailey Lane 62812  
Lat. 38-00-00 Long. 088-55-00  
Service:  
Size: 295' x 145'  
Ownership: HP  
Use: EM  
Elevation: G  
Telephone: 618/439-3161

**BLOOMINGTON**

St. Josephs Hospital Medical  
Center Helistop  
2200 East Washington Street  
61701  
Beacon  
Lat. 40-24-00 Long. 088-57-23  
Navaid: PNT F 109.6  
205/22.8  
Service:  
Size: 115' x 125' sod  
Ownership: HP  
Use: EM  
Elevation: G  
Telephone: 309/662-3311  
Radio Freq. UHF:  
VHF: F 155.340

**BREESE**

St. Joseph's Hospital Helistop  
62230  
Lat. Long.  
Service: L,M  
Fuels:  
Size: 30' x 30'  
Ownership: HP  
Use: EM  
Elevation: G  
Telephone: 618/526-4511

**CAIRO**

Southern Medical Center Helistop  
2020 Cedar Street 62914  
Lat. 37-00-33 Long. 089-11-00  
Navaid: CNG F 113.600  
266/16.8  
Service:  
Size: 100' x 100' gravel  
Ownership: HP  
Use: EM  
Elevation: G  
Telephone: 618/734-2400  
Radio Freq. UHF:  
VHF: F 155.340

**CARBONDALE**

Memorial Hospital of Carbondal  
Helistop  
404 West Main Street 62901  
Beacon  
Lat. 37-44-00 Long. 089-13-27  
Navaid: ENL F 115.000  
179/41.8  
Service: L  
Fuels:  
Size: 27' diameter  
concrete  
Ownership: HP  
Use: EM  
Elevation: R  
Telephone: 618/549-0721  
Radio Freq. UHF:  
VHF: F 155.340

**CARLINVILLE**

Carlinsville Area Hospital Helistop  
Morgan & Orient Streets 62626  
Beacon  
Lat. 39-17-09 Long. 089-52-21  
Navaid: CAP F 112.700  
195/38.0  
Service: L,M  
Fuels:  
Size: 30' x 30' concrete  
Ownership: HP  
Use: EM  
Elevation: G  
Telephone: 217/854-3141  
Radio Freq. UHF:  
VHF: F 155.340

**CARROLLTON**

Thomas H. Boyd Memorial  
Hospital Helistop  
800 School Street 62016  
Lat. 39-18-00 Long. 090-25-00  
Navaid: STL F 117.400  
003/26.5  
Service:  
Size: 638' x 235' sod  
Ownership: HP  
Use: EM  
Elevation: G  
Telephone: 217/942-6946  
Radio Freq. UHF:  
VHF: F 155.340

**CHESTER**

Memorial Hospital Helistop  
1900 State Street 62233  
Lights on Request  
Lat. 37-55-32 Long. 089-48-45  
Navaid: FAM F 115.700  
049/24.5  
Service: L  
Fuels:  
Size: 40' x 40' concrete  
Ownership: HP  
Use: EM  
Elevation:  
Telephone: 618/826-4581  
Radio Freq. UHF:  
VHF: F 155.340

# ILLINOIS

## CHICAGO

Cook County Hospital Helistop  
1825 West Harrison Street 60612  
Floodlights on Request  
Lat. 41-52-45 Long. 087-40-40  
Navaid: ORD F 113.900  
120/12.2

Service:  
Size: 50' x 50'  
Ownership: HP  
Use: EM  
Elevation: G  
Telephone: 312/633-6000  
Radio Freq. UHF:  
VHF: F 155.340

## CHICAGO

Edgewater Hospital, Inc. Helistop  
5700 North Ashland Avenue  
60660  
Beacon  
Lat. 41-59-10 Long. 087-40-25  
Navaid: ORD F 113.900  
008/12.0

Service: L  
Fuels:  
Size: 40' x 40' concrete  
Ownership: HP  
Use: EM  
Elevation: G  
Telephone: 312/878-6000  
Radio Freq. UHF:  
VHF: F 155.340

## CHICAGO

Read Mental Health Center  
Helistop  
6500 West Irving Park Road  
60634  
Lat. 41-58-00 Long. 087-48-00  
Navaid: ORD F 113.900  
107/06.3

Service: M  
Fuels:  
Size: 45' x 45' sod  
Ownership: HP  
Use: EM  
Elevation: G  
Telephone: 312/794-4000

## CHICAGO

Resurrection Hospital Helistop  
7433 West Talcott Avenue 60631  
Beacon  
Lat. 41-59-25 Long. 087-49-00  
Navaid: ORD F 113.900  
090/04.1

Service: L  
Fuels:  
Size: 78' x 40'  
Ownership: HP  
Use: EM  
Elevation: G  
Telephone: 312/774-8000  
Radio Freq. UHF:  
VHF: F 155.340

## DANVILLE

Lakeview Medical Center Helistop  
812 North Logan Avenue 61832  
Lat. 40-08-38 Long. 087-39-00  
Navaid: DNV F 111.000  
205/10.5

Service: L  
Fuels:  
Size: 40' x 40'  
Ownership: HP  
Use: EM  
Elevation: G  
Telephone: 217/443-5201  
Radio Freq. UHF:  
VHF: F 155.340

## DECATUR

Decatur Memorial Hospital  
Helistop  
2300 North Edwards Street 62526  
Beacon  
Lat. 39-53-00 Long. 088-58-00  
Navaid: DEC F 117.200  
322/09.0

Service:  
Size: 280' x 430' sod  
Ownership: HP  
Use: EM  
Elevation: G  
Telephone: 217/877-8121  
Radio Freq. UHF:  
VHF: F 155.340

## DECATUR

St. Mary's Hospital Helistop  
1800 East Lake Shore Drive  
62525  
Lat. 39-50-00 Long. 088-56-02  
Navaid: DEC F 117.200  
322/09.0

Service: L  
Fuels:  
Size: 40' x 40' concrete  
Ownership: HP  
Use: EM  
Elevation: G  
Telephone: 217/429-2966  
Radio Freq. UHF:  
VHF: F 155.340

## DEKALB

Kishwaukee Community Hospital  
Helistop  
Route 23, Bethany Road 60115  
Beacon  
Lat. 41-58-00 Long. 088-43-03  
Navaid: DPA F 108.400  
285/17.0

Service:  
Size: 50' x 50'  
bituminous pad  
Ownership: HP  
Use: EM  
Elevation: G  
Telephone: 815/756-1521  
Radio Freq. UHF:  
VHF: F 155.340

## DES PLAINES

Holy Family Hospital Helistop  
100 North River Road 60016  
Lat. 42-03-33 Long. 087-54-00  
Navaid: ORD F 113.900  
003/06.0

Service:  
Size: 40' x 40' sod  
Ownership: HP  
Use: EM  
Elevation: G  
Telephone: 312/297-1800  
Radio Freq. UHF:  
VHF: F 155.340

## DIXON

Katherine Shaw Bethea Hospital  
Helistop  
403 East First Street 61021  
Lat. 41-50-40 Long. 089-28-44  
Navaid: PLL F 111.200  
161/07.6

Service: M  
Size: 75' diameter  
Ownership: HP  
Use: EM  
Elevation: G  
Telephone: 815/288-5531  
Radio Freq. UHF:  
VHF: F 155.340

## FAIRBURY

Fairbury Hospital Helistop  
519 South 5th Street 61739  
Lat. 40-44-55 Long. 088-30-25  
Navaid: PNT F 109.600  
113/11.0

Service:  
Size: 455' x 223' sod  
Ownership: HP  
Use: EM  
Elevation: G  
Telephone: 815/692-2346  
Radio Freq. UHF:  
VHF: F 155.340

## FREEPORT

Freeport Memorial Hospital  
Helistop  
1045 West Stephenson Street  
61032  
Lat. 42-27-40 Long. 089-38-16  
Navaid: RFD F 110.800  
280/19.5

Service: L  
Fuels:  
Size: 80' diameter  
Ownership: HP  
Use: EM  
Elevation: G  
Telephone: 815/235-4131  
Radio Freq. UHF:  
VHF: F 155.340

## GALESBURG

Cottage Hospital Helistop  
695 North Kellogg Street 61401  
Beacon  
Lat. 40-57-49 Long. 090-22-00  
Navaid: PIA F 115.200  
299/30.5

Service: L  
Fuels:  
Size: 90' diameter  
concrete  
Ownership: HP  
Use: EM  
Elevation: G  
Telephone: 309/343-8131  
Radio Freq. UHF:  
VHF: F 155.340

## GALESBURG

St. Mary's Hospital Helistop  
3333 North Seminary Street  
61401  
Beacon  
Lat. 40-59-17 Long. 090-22-58  
Navaid: PIA F 115.200  
304/31.2

Service: L  
Fuels:  
Size: 50' diameter  
bituminous pad  
Ownership: HP  
Use: EM  
Elevation: G  
Telephone: 309/344-3161  
Radio Freq. UHF:  
VHF: F 155.340

## GIBSON CITY

Gibson City Community Hospital  
Helistop  
1120 North Melvin Street 60936  
Lat. 40-28-59 Long. 088-22-10  
Service: L, M

Fuels:  
Size: 40' x 40'  
Ownership: HP  
Use: EM  
Elevation: G  
Telephone: 217/784-4251

**GLENVIEW**

Glenbrook Hospital Helistop  
2100 Pfingsten Road 60025  
Floodlights on Request  
Lat. 42-06-00 Long. 087-51-15  
Navaid: OBK F 113.000  
146/10.7

Service:  
Size: 60' x 60' concrete  
Ownership: HP  
Use: EM  
Elevation: G  
Telephone: 312/729-8800  
Radio Freq. UHF:  
VHF: F 155.340

**GREENVILLE**

Edward A. Ullaut Memorial  
Hospital Helistop  
Highway 140 At Grigg Street  
62246  
Lat. 38-54-27 Long. 089-24-08  
Navaid: VLA F 114.300  
222/16.6

Service:  
Size: 125' x 340' sod  
Ownership: HP  
Use: EM  
Elevation: G  
Telephone: 618/664-1230  
Radio Freq. UHF:  
VHF: F 155.340

**HARRISBURG**

Harrisburg Medical Center  
Helistop  
17 Country Club Court 62946  
Beacon on Request  
Lat. 37-43-50 Long. 088-31-25  
Navaid: ENL F 115.000  
141/50.0

Service:  
Size: 50' x 50' concrete  
Ownership: HP  
Use: EM  
Elevation: G  
Telephone: 618/253-7671  
Radio Freq. UHF:  
VHF: F 155.340

**HARVARD**

Harvard Community Memorial  
Hospital Helistop  
901 Grant Street 60033  
Floodlights on Request  
Lat. 42-26-58 Long. 088-36-47  
Navaid: RFD F 100.800  
066/28.0

Service:  
Size: 30' x 30'  
bituminous pad  
Ownership: HP  
Use: EM  
Elevation: G  
Telephone: 815/943-5431  
Radio Freq. UHF:  
VHF: F 155.340

**HAVANA**

Mason District Hospital Helistop  
520 East Franklin Street 62644  
Beacon on Request  
Lat. 40-18-00 Long. 090-05-00  
Navaid: PIA F 115.200  
206/25.7

Service:  
Fuels: F  
Size: 40' x 40'  
Ownership: HP  
Use: EM  
Elevation: G  
Telephone: 309/543-4431  
Radio Freq. UHF:  
VHF: F 155.340

**HAZEL CREST**

South Suburban Hospital Helistop  
178 Street To Kedzie Avenue  
60429  
Perimeter Lights on Request  
Lat. 41-34-00 Long. 087-42-00  
Navaid: CGT F 114.200  
196/06.5

Service:  
Size: 40' x 40'  
bituminous pad  
Ownership: HP  
Use: EM  
Elevation: G  
Telephone: 312/799-8000  
Radio Freq. UHF:  
VHF: F 155.340

**HILLSBORO**

Hillsboro Hospital Helistop  
1200 East Tremont Street 62049  
Lat. 39-09-06 Long. 089-28-48  
Navaid: VLA F 114.300  
283/15.5

Service:  
Fuels: L  
Size: 50' x 50'  
Ownership: HP  
Use: EM  
Elevation: G  
Telephone: 217/532-6111  
Radio Freq. UHF:  
VHF: F 155.340

**HINES**

Hines VA Hospital Helistop 60141  
Lat. 41-51-30 Long. 087-50-15  
Service: M  
Fuels:  
Size: 40' x 40' circle  
Ownership: HP  
Use: EM  
Elevation: G  
Telephone: 312/261-6700

**HINES**

Veterans Administration Hospital  
Helistop  
5th Avenue & Roosevelt Road  
60141  
Lat. 41-52-50 Long. 087-50-25  
Navaid: ORD F 113.900  
160/08.4

Service:  
Fuels: L  
Size: 40' x 40'  
bituminous pad  
Ownership: HP  
Use: EM  
Elevation: G  
Telephone: 312/261-6700  
Radio Freq. UHF:  
VHF: F 155.340

**HOOPESTON**

Hoopeston Community Memorial  
Hospital Helistop  
701 East Orange Street 60942  
Lat. 40-27-52 Long. 087-39057  
Navaid: DNV F 111.000  
331/11.5

Service:  
Size: 150' x 500' sod  
Ownership: HP  
Use: EM  
Elevation: G  
Telephone: 217/283-5531  
Radio Freq. UHF:  
VHF: F 155.340

**JACKSONVILLE**

Passavant Memorial Area  
Hospital Helistop  
1600 West Walnut Street 62650  
Beacon  
Lat. 39-45-00 Long. 090-15-23  
Navaid: CAP F 112.700  
246/30.5

Service:  
Fuels: L  
Size: 40' circle sod  
Ownership: HP  
Use: EM  
Elevation: G  
Telephone: 217/235-9541  
Radio Freq. UHF:  
VHF: F 155.340

**JERSEYVILLE**

Jersey Community Hospital  
Helistop  
400 Maple Summit Road 62052  
Lat. 39-06-40 Long. 090-20-33  
Service: M  
Fuels:  
Size: 40' x 40'  
Ownership: HP  
Use: EM  
Elevation: G  
Telephone: 618/498-6402

**JOLIET**

Silver Cross Hospital Helistop  
1200 Maple Street 60432  
Beacon  
Lat. 41-32-18 Long. 088-03-15  
Navaid: JDT F 112.300  
091/12.1

Service:  
Fuels: L  
Size: 24' x 24' wooden  
platform  
Ownership: HP  
Use: EM  
Elevation: R  
Telephone: 815/740-1100  
Radio Freq. UHF:  
VHF: F 155.340

**JOLIET**

St. Joseph Hospital Helistop  
333 North Madison Street 60435  
Beacon  
Lat. 41-32-00 Long. 088-08-00  
Navaid: JDT F 112.300  
097/08.5

Service:  
Fuels: L  
Size: 50' x 50'  
bituminous pad  
Ownership: HP  
Use: EM  
Elevation: G  
Telephone: 815/725-7133  
Radio Freq. UHF:  
VHF: F 155.340

**KANKAKEE**

Riverside Medical Center Helistop  
350 North Wall Street 60901  
Lat. 41-06-42 Long. 087-53-12  
Navaid: EDN F 113.200  
105/09.8

Service:  
Size: 40' x 40' sod  
Ownership: HP  
Use: EM  
Elevation: G  
Telephone: 815/933-1671  
Radio Freq. UHF:  
VHF: F 155.340

# ILLINOIS

## KANKAKEE

St. Mary's Hospital Helistop  
500 West Court Street 60901  
Beacon  
Lat. 41-06-00Long. 087-52  
Navaid: EDN F 113.200  
198/09.8

Service: L  
Fuels:  
Size: 40' x 40' asphalt  
Ownership: HP  
Use: EM  
Elevation: G  
Telephone: 815/937-2490  
Radio Freq. UHF:  
VHF: F 155.340

## KEWANEE

Kewanee Public Hospital  
Association Helistop  
719 Elliott Street 61443  
Lat. 41-14-10Long. 089-56-00  
Navaid: BDF F 114.000  
285/16.0

Service:  
Size: 150' x 150' asphalt  
Ownership: HP  
Use: EM  
Elevation: G  
Telephone: 309/853-3361  
Radio Freq. UHF:  
VHF: F 155.340

## LA GRANGE

Community Memorial General  
Hospital Helistop  
5101 Willow Springs Road 60525  
Lat. 41-48-00Long. 087-53-17  
Navaid: ORD F 113.900  
173/12.0

Service:  
Size: 30' x 30' sod  
Ownership: HP  
Use: EM  
Elevation: G  
Telephone: 312/352-1200  
Radio Freq. UHF:  
VHF: F 155.340

## LAWRENCEVILLE

Lawrence County Memorial  
Hospital Helistop  
West State Street 62439  
Floodlights on Request  
Lat. 38-44-00Long. 087-42-00  
Navaid: LMV F 112.400  
242/04.3

Service:  
Size: 100' diameter sod  
Ownership: HP  
Use: EM  
Elevation: G  
Telephone: 618/943-2381  
Radio Freq. UHF:  
VHF: F 155.340

## LINCOLN

Abraham Lincoln Memorial  
Hospital Helistop  
318 Eighth Street 62656  
Beacon  
Lat. 40-09-00Long. 089-22-27  
Navaid: CAP F 112.700  
034/19.5

Service: L  
Fuels:  
Size: 70' x 70' sod  
Ownership: HP  
Use: EM  
Elevation: G  
Telephone: 217/732-2161  
Radio Freq. UHF:  
VHF: F 155.340

## LITCHFIELD

St. Francis Hospital Helistop  
1215 East Union Avenue 62056  
Beacon  
Lat. 39-11-05Long. 089-38-48  
Navaid: VLA F 114.300  
279/23.5

Service: L  
Fuels:  
Size: 45' diameter  
concrete  
Ownership: HP  
Use: EM  
Elevation: G  
Telephone: 217/324-2191  
Radio Freq. UHF:  
VHF: F 155.340

## MACOMB

Mc Donough County District  
Hospital Helistop  
525 East Grant Street 61455  
Beacon  
Lat. 30-27-00Long. 090-40-00  
Navaid: BRL F 111.400  
139/20.0

Service: L  
Fuels:  
Size: 40' x 40' gravel  
Ownership: HP  
Use: EM  
Elevation: G  
Telephone: 309/833-4101  
Radio Freq. UHF:  
VHF: F 155.340

## MATTON

Sarah Bush Lincoln Health Center  
Helistop  
Route 16, Box 372 61938  
Beacon  
Lat. 39-29-33Long. 088-16-41  
Navaid: DEC F 117.200  
115/31.0

Service: L,M  
Fuels:  
Size: 50' x 50' concrete  
Ownership: HP  
Use: EM  
Elevation: G  
Telephone: 217/258-2571

## MC HENRY

McHenry Hospital Helistop  
3516 West Waukegan Road  
60050  
Lat. 42-21-50Long. 088-16-00  
Navaid: OBK F 113.000  
293/15.3

Service:  
Size: 80' x 80'  
Ownership: HP  
Use: EM  
Elevation: G  
Telephone: 815/385-2200  
Radio Freq. UHF:  
VHF: F 155.340

## MENDOTA

Mendota Community Hospital  
Helistop  
Rt. 51 To Memorial Drive 61342  
Floodlights on Request  
Lat. 41-33-12Long. 089-08-00  
Navaid: BDF F 114.700  
037/31.0

Service:  
Size: 150' x 150' sod  
Ownership: HP  
Use: EM  
Elevation: G  
Telephone: 815/539-7461  
Radio Freq. UHF:  
VHF: F 155.340

## MOLINE

Moline Public Hospital Helistop  
635 Tenth Avenue 61265  
Beacon  
Lat. 41-30-31Long. 090-31-51  
Navaid: MZV F 114.400  
035/12.0

Service: L, Beacon  
Fuels:  
Size: 30' diameter sod  
Ownership: HP  
Use: EM  
Elevation: G  
Telephone: 309/762-3651  
Radio Freq. UHF:  
VHF: F 155.340

## MONMOUTH

Community Memorial Hospital  
Helistop  
1000 West Harlem Avenue 61462  
Lat. 40-44-30Long. 090-39-32  
Navaid: BRL F 111.400  
045/17.0

Service:  
Size: 30' diameter  
concrete  
Ownership: HP  
Use: EM  
Elevation: G  
Telephone: 309/734-3141  
Radio Freq. UHF:  
VHF: F 155.340

## MORRIS

Morris Hospital Helistop  
150 West High Street 60450  
Beacon  
Lat. 41-22-25Long. 088-26-56  
Navaid: JOT F 112.300  
202/11.6

Service: L  
Fuels:  
Size: 50' x 50'  
bituminous  
Ownership: HP  
Use: EM  
Elevation: G  
Telephone: 815/942-2932  
Radio Freq. UHF:  
VHF: F 155.340

## MOUNT VERNON

Good Samaritan Hospital Helistop  
605 North 12th Street 62864  
Floodlights on Request  
Lat. 38-19-36Long. 088-54-36  
Navaid: ENL F 115.000  
113/13.8

Service:  
Size: 75' diameter  
bituminous  
Ownership: HP  
Use: EM  
Elevation: G  
Telephone: 618/242-4600  
Radio Freq. UHF:  
VHF: F 155.340

## NAPERVILLE

Edward Hospital Helistop  
801 South Washington Street  
60566  
Lat. 41-46-00Long. 088-09-02  
Navaid: JOT F 112.300  
028/29.4

Service:  
Size: 30' x 30'  
bituminous  
Ownership: HP  
Use: EM  
Elevation: G  
Telephone: 312/355-0450  
Radio Freq. UHF:  
VHF: F 155.340

**NASHVILLE**

Washington County Hospital  
Helistop  
603 South Grand Avenue 62263  
Lat. 38-21-00 Long. 089-23-00  
Navaid: ENL F 115.000  
244/11.5

Service:  
Size: 180' x 135' sod  
Ownership: HP  
Use: EM  
Elevation: G  
Telephone: 618/327-8236  
Radio Freq. UHF:  
VHF: F 155.340

**OAK LAWN**

Christ Hospital Helistop  
4440 West 95th Street 60453  
Floodlights on Photocell  
Lat. 41-44-50 Long. 087-44-00  
Navaid: CGT F 114.200  
327/28.7

Service:  
Size: 75' x 75'  
bituminous  
Ownership: HP  
Use: EM  
Elevation: G  
Telephone: 312/425-8000  
Radio Freq. UHF:  
VHF: F 155.340

**OLNEY**

Richland Memorial Hospital  
Helistop  
800 East Locust Street 62450  
Beacon on Continuously  
Lat. 38-44-22 Long. 088-05-58  
Navaid: SAM F 116.600  
356/14.8

Service:  
Size: 100' x 50' sod  
Ownership: HP  
Use: EM  
Elevation: G  
Telephone: 618/395-2131  
Radio Freq. UHF:  
VHF: F 155.340

**OTTAWA**

Community Hospital of Ottawa  
Helistop  
1100 East Norris Drive 61350  
Beacon, Floodlights on Photocell  
Lat. 41-21-43 Long. 088-49-50  
Navaid: JOT F 112.300  
242/25.5

Service:  
Size: 150' x 150' sod  
Ownership: HP  
Use: EM  
Elevation: G  
Telephone: 815/433-3100  
Radio Freq. UHF:  
VHF: F 155.340

**PARIS**

Paris Community Hospital  
Helistop  
East Court Street 61944  
Lat. 39-36-47 Long. 087-40-58  
Navaid: DEC F 117.200  
095/54.0

Service:  
Size: 100' x 100' sod  
Ownership: HP  
Use: EM  
Elevation: G  
Telephone: 217/465-4141  
Radio Freq. UHF:  
VHF: F 155.340

**PARK RIDGE**

Lutheran General Hospital, Inc.  
Helistop  
1775 Dempster Street 60068  
Beacon  
Lat. 42-18-00 Long. 087-38-18  
Navaid: ORD F 113.900  
031/07.0

Service:  
Fuels: L, M  
Size: 40' x 40'  
bituminous  
Ownership: HP  
Use: EM  
Elevation: G  
Telephone: 312/696-2210  
Radio Freq. UHF:  
VHF: F 155.340

**PEORIA**

St. Francis Medical Center  
Helistop  
530 NE Glen Oak Avenue 61637  
Floodlights, Beacon  
Lat. 40-42-31 Long. 089-35-46  
Navaid: PIA F 115.200  
080/09.5

Service:  
Fuels: JP-4  
Size: 60' x 60' concrete  
Ownership: HP  
Use: EM  
Elevation: G  
Telephone: 309/672-2000  
Radio Freq. UHF:  
VHF: F 155.340

**PERU**

Illinois Valley Community Hospital  
Helistop  
925 West Street 61354  
Floodlights, Beacon  
Lat. 41-20-00 Long. 089-07-36  
Navaid: BDF F 114.700  
059/23.1

Service:  
Size: 32' x 40' wooden  
pad  
Ownership: HP  
Use: EM  
Elevation: R  
Telephone: 815/223-3300  
Radio Freq. UHF:  
VHF: F 155.340

**PITTSFIELD**

Illini Community Hospital Helistop  
620 West Washington Street  
62363  
Floodlights, Beacon  
Lat. 39-36-58 Long. 090-49-00  
Navaid: UIN F 113.100  
117/26.0

Service:  
Size: 30' diameter  
concrete  
Ownership: HP  
Use: EM  
Elevation: G  
Telephone: 217/285-2114  
Radio Freq. UHF:  
VHF: F 155.340

**PRINCETON**

Perry Memorial Hospital Helistop  
530 Park Avenue, East 61356  
Lat. 41-22-07 Long. 089-27-40  
Navaid: BDF F 114.700  
025/13.8

Service:  
Size: 40' x 40'  
bituminous  
Ownership: HP  
Use: EM  
Elevation: G  
Telephone: 815/875-2811  
Radio Freq. UHF:  
VHF: F 155.340

**QUINCY**

Blessing Hospital Helistop  
1005 Broadway Street 62301  
Beacon  
Lat. 39-56-11 Long. 091-23-56  
Navaid: UIN F 113.100  
307/07.8

Service:  
Fuels: L  
Size: 40' x 40' concrete  
Ownership: HP  
Use: EM  
Elevation: R  
Telephone: 217/223-5811  
Radio Freq. UHF:  
VHF: F 155.340

**QUINCY**

St. Mary's Hospital Helistop  
1415 Vermont Avenue 62301  
Lat. 39-56-57 Long. 091-24-25  
Navaid: UIN F 113.100  
309/07.4

Service:  
Fuels: L  
Size: 30' x 21'  
Ownership: HP  
Use: EM  
Elevation: R  
Telephone: 217/223-1200  
Radio Freq. UHF:  
VHF: F 155.340

**ROBINSON**

Crawford Memorial Hospital  
Helistop  
1000 North Allen Street 62454  
Beacon  
Lat. 39-01-00 Long. 087-45-00  
Navaid: RSV F 108.400  
259/04.0

Service:  
Fuels: L  
Size: 40' x 40' concrete  
Ownership: HP  
Use: EM  
Elevation: G  
Telephone: 618/544-3131  
Radio Freq. UHF:  
VHF: F 155.340

**ROCK ISLAND**

Franciscan Medical Center  
Helistop  
2701 17th Street 61201  
Beacon  
Lat. 41-30-17 Long. 090-31-58  
Navaid: MZV F 114.400  
015/10.8

Service:  
Fuels: L  
Size: 40' diameter  
concrete  
Ownership: HP  
Use: EM  
Elevation: G  
Telephone: 309/793-2121  
Radio Freq. UHF:  
VHF: F 155.340

# ILLINOIS

## ROCKFORD

Rockford Memorial Hospital  
Helistop  
2400 North Rockton Avenue  
61103  
Beacon  
Lat. 42-18-04 Long. 089-06-00  
Navaid: RFD F 110.800  
050/06.5  
Service: L  
Size: 55' x 55'  
bituminous  
Ownership: HP  
Use: EM  
Elevation: G  
Telephone: 815/968-6861  
Radio Freq. UHF:  
VHF: F 155.340

## ROCKFORD

St. Anthony Hospital - Medical  
Center Helistop  
5666 East State Street 61101  
Beacon  
Lat. 42-16-25 Long. 089-00-30  
Service: L  
Fuels:  
Size: 70' diameter  
bituminous  
Ownership: HP  
Use: EM  
Elevation: G  
Telephone: 815/226-2000  
Radio Freq. UHF:  
VHF: F 155.340

## SANDWICH

Sandwich Community Hospital  
Helistop  
11 East Pleasant Avenue 60548  
Lat. 41-40-53 Long. 088-37-18  
Navaid: JOT F 112.300  
293/15.3  
Service:  
Size: 40' bituminous  
Ownership: HP  
Use: EM  
Elevation: G  
Telephone: 815/786-8484  
Radio Freq. UHF:  
VHF: F 155.340

## SAVANNA

Savanna City Hospital Helistop  
1125 North Fifth Street 61074  
Lat. 46-06-06 Long. 090-09-16  
Navaid: PLL F 111.200  
284/29.4  
Service: L,M  
Fuels:  
Size: 70' diameter  
Ownership: HP  
Use: EM  
Elevation: G  
Telephone: 815/273-7751  
Radio Freq. UHF:  
VHF: F 155.340

## SILVIS

Illini Hospital District Helistop  
801 13th Avenue 61282  
Lat. 41-29-58 Long. 090-25-00  
Navaid: MZV F 114.400  
044/16.5  
Service:  
Size: 75' circular sod  
Ownership: HP  
Use: EM  
Elevation: G  
Telephone: 309/792-9363  
Radio Freq. UHF:  
VHF: F 155.340

## SPRING VALLEY

St. Margaret's Hospital Helistop  
600 East First Street 61362  
Lat. 41-20-00 Long. 089-11-43  
Navaid: BDF F 114.700  
061/20.7  
Service:  
Size: 40' x 40' concrete  
Ownership: HP  
Use: EM  
Elevation: G  
Telephone: 815/664-5311  
Radio Freq. UHF:  
VHF: F 155.340

## SPRINGFIELD

Humana Hospital Helistop  
5230 South 6th Street 62703  
Lat. 39-43-25 Long. 089-38-30  
Navaid: CAP F 112.700  
180/10.0  
Service:  
Size: 80' diameter sod  
Ownership: HP  
Use: EM  
Elevation: G  
Telephone: 217/529-7151  
Radio Freq. UHF:  
VHF: F 155.340

## SPRINGFIELD

Memorial Medical Center Helistop  
800 North Rutledge Street 62781  
Beacon  
Lat. 39-49-00 Long. 089-39-34  
Navaid: CAP F 112.700  
195/05.2  
Service: L  
Fuels:  
Size: 30' x 30' concrete  
Ownership: HP  
Use: EM  
Elevation: R  
Telephone: 217/788-3000  
Radio Freq. UHF:  
VHF: F 155.340

## SPRINGFIELD

St. John's Hospital Helistop  
800 East Carpenter Street 62702  
Beacon  
Lat. 39-49-55 Long. 089-39-00  
Navaid: CAP F 112.700  
183/05.4  
Service: L  
Fuels:  
Size: 40' diameter  
concrete  
Ownership: HP  
Use: EM  
Elevation: G  
Telephone: 217/544-6464  
Radio Freq. UHF:  
VHF: F 155.340

## ST. CHARLES

Delnor Hospital Helistop  
975 North 5th Avenue 60174  
Lat. 41-55-58 Long. 088-19-00  
Navaid: DPA F 108.400  
033/05.3  
Service: L  
Fuels:  
Size: 25' diameter  
Ownership: HP  
Use: EM  
Elevation: G  
Telephone: 312/584-3300  
Radio Freq. UHF:  
VHF: F 155.340

## STAUNTON

Community Memorial Hospital  
Helistop  
216 West Pennsylvania Street  
62088  
Beacon  
Lat. 39-00-46 Long. 089-27-20  
Navaid: TOY F 116.000  
015/18.0  
Service: L  
Size: 50' x 50'  
Ownership: HP  
Use: EM  
Elevation: G  
Telephone: 618/635-2200  
Radio Freq. UHF:  
VHF: F 155.340

## STERLING

Community General Hospital  
Helistop  
1601 First Avenue 61081  
Floodlights on Request  
Lat. 41-48-28 Long. 089-42-00  
Navaid: PLL F 111.200  
218/13.0  
Service:  
Size: 80' x 80'  
bituminous  
Ownership: HP  
Use: EM  
Elevation: G  
Telephone: 815/625-0400  
Radio Freq. UHF:  
VHF: F 155.340

## STREATOR

St. Mary's Hospital Helistop  
111 East Spring Street 61364  
Beacon  
Lat. 41-07-00 Long. 088-50-03  
Navaid: PNT F 109.600  
343/18.2  
Service: L  
Fuels:  
Size: 40' x 45' concrete  
Ownership: HP  
Use: EM  
Elevation: G  
Telephone: 815/673-2311  
Radio Freq. UHF:  
VHF: F 155.340

## URBANA

Carle Foundation Hospital  
Helistop  
611 West Park Street 61801  
Lat. 40-07-12 Long. 088-12-59  
Service: L,M  
Fuels:  
Size: 60' x 110'  
Ownership: HP  
Use: EM  
Elevation: R  
Telephone: 217/337-3046

## WAUKEGAN

Victory Memorial Hospital Helistop  
1324 North Sheridan Road 60085  
Floodlights on Request  
Lat. 42-23-00 Long. 087-50-10  
Navaid: OBK F 113.000  
028/21.0  
Service:  
Size: 94' x 130' sod  
Ownership: HP  
Use: EM  
Elevation: G  
Telephone: 312/688-3000  
Radio Freq. UHF:  
VHF: F 155.340



**WOOD RIVER**

Wood River Township Hospital

Helistop

Edwards Ville Road 62095

Beacon

Lat. 38-52-38 Long. 090-06-00

Navaid: TOY F 116.000  
310/11.0

Service: L -

Fuels:

Size: 145' x 30' sod

Ownership: HP

Use: EM

Elevation: G

Telephone: 618/254-3821

Radio Freq. UHF:

VHF: F 155.340



An Executive Helicopters ambulance helicopter lands on the University of Chicago Medical Center's rooftop pre-fabricated, aluminum Norsk-Lander Helideck.

## INDIANA

### ANDERSON

Community Hospital Helistop  
1515 North Madison Avenue  
46012  
Lat. 40-07-51 Long. 085-41-45  
Service: L  
Size: 45' x 45' turf  
Ownership: HP  
Use: EM  
Elevation: G  
Telephone: 317/642-8011

### COLUMBUS

Bartholomew County Hospital  
Helistop  
2400 East 17th Street 47201  
Lat. 39-13-06 Long. 085-53-42  
Service: L  
Size: 40' x 40'  
Ownership: HP  
Use: EM  
Elevation: G  
Telephone: 812/379-4441

### CROWN POINT

St. Anthony Medical Center  
Helistop  
Main Street & Franciscan Road  
46307  
Lat. 41-23-35 Long. 087-22-00  
Service: L  
Size: 50' x 50'  
Ownership: HP  
Use: EM  
Elevation: G  
Telephone: 219/738-2100

### EVANSVILLE

Deaconess Hospital Helistop  
600 Mary Street 47747  
Lat. 37-59-05 Long. 087-34-20  
Service: L  
Size: 70' x 70'  
Ownership: HP  
Use: EM  
Elevation: G  
Telephone: 812/426-3000

### EVANSVILLE

St. Mary's Medical Center  
Helistop  
3700 Washington Avenue 47250  
Lat. 37-57-53 Long. 087-30-02  
Service: L  
Fuels: L  
Size: 40' x 40'  
Ownership: HP  
Use: EM  
Elevation: G  
Telephone: 812/479-4000

### EVANSVILLE

Welborn Memorial Baptist  
Hospital Helistop  
401 Southeast Sixth Street  
47713  
Lat. 37-58-10 Long. 087-34-00  
Service: L  
Size: 40' x 40'  
Ownership: HP  
Use: EM  
Elevation: R  
Telephone: 812/426-8248

### FORT BENJAMIN HARRISON

Hawley Army Hospital Helistop  
Lat. 39-51-54 Long. 085-59-52  
Service: L  
Fuels: L  
Size: 15' x 15'  
Ownership: HP  
Use: PV  
Elevation: G  
Telephone: 317/243-8745

### FT. WAYNE

Lutheran Hospital Helistop  
3024 Fairfield Avenue 46807  
Lat. 41-03-11 Long. 085-08-46  
Service: L  
Size: 57' x 60'  
Ownership: HP  
Use: EM  
Elevation: R  
Telephone: 219/458-2001

### FT. WAYNE

Parkview Memorial Hospital  
Helistop  
2200 Randallia 46805  
Lat. 41-05-47 Long. 085-06-37  
Service: L  
Size: 40' x 50'  
Ownership: HP  
Use: EM  
Elevation: R  
Telephone: 219/484-6636

### GARY

Methodist Hospital of Gary  
Helistop  
600 Grant Street 46402  
Lat. Long.  
Service: L  
Size: 108' x 144'  
Ownership: HP  
Use: EM  
Elevation: G  
Telephone: 219/886-4710

### GARY

St. Mary Medical Center Helistop  
540 Tyler Street 46402  
Lat. 41-35-00 Long. 087-20-00  
Service: L  
Size: 60' x 60'  
Ownership: HP  
Use: PV  
Elevation: G  
Telephone: 219/882-9411

### HUNTINGBURG

St. Joseph's Hospital Helistop  
Leland Heights 47542  
Lat. 38-19-02 Long. 086-57-28  
Service: WS  
Fuels: L  
Size: 50' x 50'  
Ownership: HP  
Use: EM  
Elevation: G  
Telephone: 812/683-2121

### INDIANAPOLIS

Colonial Crest Nursing Helistop  
8181 Harcourt Road 46260  
Lat. 39-54-12 Long. 086-11-31  
Service: L  
Size: 40' x 40'  
Ownership: HP  
Use: EM  
Elevation: G  
Telephone: 317/872-7261

### INDIANAPOLIS

Humana Women's Hospital  
Helistop  
8101 Township Line Road 46260  
Lat. 39-54-10 Long. 086-12-03  
Service: L, M, WS  
Fuels: L  
Size: 40' x 40'  
Ownership: HP  
Use: EM  
Elevation: G  
Telephone: 317/875-5994

### INDIANAPOLIS

Methodist Hospital Helistop  
1604 North Capitol Avenue 46202  
Lat. 39-47-21 Long. 086-09-41  
Service: L  
Size: 60' x 60'  
Ownership: HP  
Use: EM  
Elevation: R  
Telephone: 317/929-8355

### INDIANAPOLIS

William N. Wishard Memorial  
Hospital Helistop  
1001 West Tenth Street 46202  
Lat. 39-46-45 Long. 086-11-08  
Service: WS  
Fuels: L  
Size: 50' x 50'  
Ownership: HP  
Use: EM  
Elevation: G  
Telephone: 317/639-6671

### INDIANAPOLIS

Winona Memorial Hospital  
Helistop  
3232 North Meridian Street 46208  
Lat. 39-48-52 Long. 086-09-33  
Service: L  
Size: 96' x 70'  
Ownership: HP  
Use: EM  
Elevation: G  
Telephone: 317/927-2345

### LAFAYETTE

Lafayette Home Hospital Helistop  
2400 South Street 47904  
Lat. 40-25-11 Long. 086-52-00  
Service: L  
Size: 30' x 30'  
Ownership: HP  
Use: EM  
Elevation: G  
Telephone: 317/447-6811

**NEW ALBANY**

Memorial Hospital of Floyd  
County Helistop  
1850 State Street 47150  
Lat. 38-18-08 Long. 085-49-58  
Service:  
Size: 60' x 60'  
Ownership: HP  
Use: EM  
Elevation: G  
Telephone: 812/944-7701

**RUSHVILLE**

Rush Memorial Hospital Helistop  
1300 North Main Street 46173  
Lat. 39-37-21 Long. 085-26-36  
Service:  
Size: 30' x 30'  
Ownership: HP  
Use: EM  
Elevation: G  
Telephone: 317/932-4111

**RICHMOND**

Reid Memorial Hospital Helistop  
1401 Chester Boulevard  
Lat. Long.  
Service:  
Size: 50' x 50'  
Ownership: HP  
Use: EM  
Elevation:  
Telephone: 317/983-3000

**TIPTON**

Tipton Co. Memorial Hospital  
Helistop  
1000 South Main Street 46072  
Lat. 40-16-20 Long. 086-02-30  
Service:  
Size: 49' x 49'  
Ownership: HP  
Use: EM  
Elevation: R  
Telephone: 317/675-8500



In Indiana, a patient arrives by EMS helicopter and lands on the conveniently located rooftop helistop.

# IOWA

## ATLANTIC

Cass County Memorial Hospital  
Helistop  
1501 East Tenth Street 50022  
Lat. Long.  
Service:  
Size: 58' diameter  
Ownership: HP  
Use: EM  
Elevation:  
Telephone: 712/243-3250

## BURLINGTON

Burlington Medical Center  
Emergency Helistop  
602 North 3rd Street 52601  
Lat. 40-48-45 Long. 091-06-08  
Service:  
Size: 30' x 30'  
Ownership: HP  
Use: EM  
Elevation: G  
Telephone: 319/753-3011

## CEDAR RAPIDS

Mercy Hospital Helistop  
701 10th Street, S.E. 52406  
Lat. 41-58-00 Long. 091-39-00  
Service:  
Size: 50' x 50'  
Ownership: HP  
Use: EM  
Elevation: G  
Telephone: 319/398-6041

## CEDAR RAPIDS

St. Luke's Hospital Emergency  
Helistop  
1026 A Avenue, N.E. 52402  
Lat. 41-59-00 Long. 091-39-00  
Service:  
Size: 50' x 50'  
Ownership: HP  
Use: EM  
Elevation: G  
Telephone: 319/369-7122

## DAVENPORT

Mercy Hospital Helistop  
1326 West Lombard 52804  
Lat. 41-32-00 Long. 090-35-00  
Service:  
Size: 50' x 50'  
Ownership: HP  
Use: EM  
Elevation: G  
Telephone: 319/383-1100

## DAVENPORT

St. Luke's Hospital Helistop  
1227 East Rusholme 52803  
Lat. 41-32-31 Long. 090-33-24  
Service:  
Size: 60' diameter circle  
Ownership: HP  
Use: EM  
Elevation:  
Telephone: 319/326-6512

## DES MOINES

Des Moines General Hospital  
Helistop  
603 East 12th Street 50307  
Lat. 41-35-37 Long. 093-36-02  
Service:  
Size: 40' x 40' concrete  
Ownership: HP  
Use: EM  
Elevation: G  
Telephone:

## DES MOINES

Iowa Lutheran Hospital Helistop  
University At Penn 50316  
Lat. 41-36-08 Long. 093-36-37  
Service:  
Size: 30' x 30'  
Ownership: HP  
Use: EM  
Elevation: G  
Telephone: 515/263-5333

## DES MOINES

Iowa Methodist Medical Center  
Helistop  
1200 Pleasant Street 50308  
Life Flight Ambulance Service  
Lat. 41-35-00 Long. 093-37-00  
Service:  
Size: 60' x 60'  
Ownership: HP  
Use: EM  
Elevation: G  
Telephone: 515/283-6212

## DES MOINES

Mercy Hospital Medical Center  
Private Helistop  
6th & University 50309  
Lat. 41-36-00 Long. 093-37-00  
Service:  
Size: 40' x 40'  
Ownership: HP  
Use: PV  
Elevation: G  
Telephone: 515/247-3211

## DUBUQUE

Finley Hospital Helistop  
350 North Grandview Avenue  
52001  
Lat. 42-29-45 Long. 090-41-05  
Service:  
Size: 60' x 60' asphalt  
Ownership: HP  
Use: EM  
Elevation: G  
Telephone: 319/582-1881

## DUBUQUE

Mercy Health Center Helistop  
Mercy Drive 52001  
Lat. 42-29-00 Long. 090-40-00  
Service:  
Size: 70' x 70' concrete  
Ownership: HP  
Use: EM  
Elevation: G  
Telephone: 319/589-9666

## ELKADER

Central Community Hospital  
Helistop  
901 Davidson Street 52043  
Lat. 42-51-00 Long. 091-24-00  
Service:  
Size: 70' x 100' concrete  
Ownership: HP  
Use: EM  
Elevation:  
Telephone: 319/245-2250

## HAMBURG

Grape Community Hospital  
Helistop  
Highway 275 North 51640  
Lat. Long.  
Service:  
Size: 25' square concrete  
Ownership: HP  
Use: EM  
Elevation:  
Telephone: 712/382-1515

## IOWA CITY

Mercy Hospital Helistop  
500 Market Street 52240  
Lat. 41-39-00 Long. 091-31-00  
Service:  
Size: 43' x 40'  
Ownership: HP  
Use: EM  
Elevation: R  
Telephone: 319/337-0600

## JEFFERSON

Greene County Medical Center  
Helistop  
1000 West Lincolnway 50129  
Lat. Long.  
Service:  
Size: 40' x 40'  
Ownership: HP  
Use: EM  
Elevation: G  
Telephone: 515/386-2114

## KNOXVILLE

Knoxville Aera County Hospital  
Helistop  
Lat. 41-19-00 Long. 093-05-00  
Service:  
Size: 45' x 45'  
Ownership: HP  
Use: EM  
Elevation: G  
Telephone: 515/842-2151

## LAKE CITY

Stewart Memorial Hospital  
Helistop  
West of City, Highway 175 51449  
Lat. 42-16-12 Long. 094-44-00  
Service:  
Size: 60' x 72'  
Ownership: HP  
Use: PV  
Elevation: R  
Telephone: 712/464-3171

**MT. PLEASANT**

Henry County Health Center  
Helistop  
Saunders Park 52641  
Lat. 40-57-43Long. 091-33-35  
Service:  
Size: 30' x 30' concrete  
Ownership: HP  
Use: EM  
Elevation:  
Telephone: 319/385-3141

**NEVADA**

Story County Hospital Helistop  
630 Sixth Street 50201  
Lat. 42-01-03Long. 093-27-10  
Service:  
Size: 60' x 60'  
Ownership: HP  
Use: EM  
Elevation: G  
Telephone: 515/382-2111

**OAKDALE**

University of Iowa Hospitals &  
Clinics Helistop  
Air Care Hangar Heliport 52319  
Lat. 41-42-30Long. 091-36-00  
Service:  
Size: 50' x 50'  
Ownership: HP  
Use: PV  
Elevation: G  
Telephone: 319/353-4966

**ONAWA**

Burgess Memorial Hospital  
Helistop  
1600 Diamond Street 51040  
Lat. 42-01-35Long. 096-06-22  
Service: WS  
Fuels:  
Size: 100' x 100'  
concrete  
Ownership: HP  
Use: EM  
Elevation: G  
Telephone: 712/423-2311

**OTTUMWA**

Ottumwa Hospital Heliport  
1001 East Pennsylvania Avenue  
52501  
Lat. Long.  
Service:  
Size: 30' x 30' concrete  
Ownership: HP  
Use: EM  
Elevation: G  
Telephone: 515/682-7511

**SPENCER**

Spencer Municipal Hospital  
Helistop  
114 East 12th Street 51301  
Lat. 43-09-02Long. 095-09-02  
Service:  
Size: 100' x 100'  
Ownership: HP  
Use: PV  
Elevation: G  
Telephone: 712/264-6198

**WASHINGTON**

Washington County Hospital  
Helistop  
400 East Polk 52353  
Lat. Long.  
Service:  
Size: 30' diameter  
concrete  
Ownership: HP  
Use: EM  
Elevation: G  
Telephone: 319/653-5481

**WATERLOO**

Allen Memorial Hospital Helistop  
1825 Logan Avenue 50703  
Lat. 42-31-00Long. 092-20-00  
Service:  
Size: 72' x 42'  
Ownership: HP  
Use: EM  
Elevation: G  
Telephone: 319/235-3604

**WATERLOO**

St. Francis Hospital Emergency  
Helistop  
3421 West Ninth Street 50702  
Lat. 42-28-00Long. 092-21-00  
Service:  
Size: 48' x 48' concrete  
Ownership: HP  
Use: EM  
Elevation: G  
Telephone: 319/236-4111

**WOODWARD**

Woodward State Hospital-School  
Helistop 50276  
Lat. 41-52-00Long. 093-54-00  
Service:  
Size: 50' x 50'  
Ownership: HP  
Use: PV  
Elevation: G  
Telephone: 515/438-2600

# KANSAS

## COFFEYVILLE

Coffeyville Memorial Hosp. Medical  
Center Helistop  
1400 West 4th Street 67337  
Lat. 37-02-00Long. 095-38-00  
Service:  
Size: 200' x 100'  
Ownership: HP  
Use: PV  
Elevation: G  
Telephone: 316/251-1200

## TOPEKA

Stormont-Vail Hospital Helistop  
10th & Washburn Streets 66606  
Lat. 39-03-00Long. 099-44-00  
Service: L  
Fuels:  
Size: 50' x 50'  
Ownership: HP  
Use: EM  
Elevation: G  
Telephone: 913/354-6100

## FORT RILEY

Irwin Army Community Hospital  
Helistop 66442  
Portable Lights  
Lat. 39-04-42Long. 096-46-15  
Service:  
Size: 10' x 10' grass  
Ownership: HP  
Use: EM  
Elevation: G  
Telephone: 913/239-7101

## WELLINGTON

St. Lukes Hospital Helistop  
1323 North A Street 67152  
Lat. 37-16-00Long. 097-23-00  
Service:  
Size: 50' x 50'  
Ownership: HP  
Use: EM  
Elevation: G  
Telephone: 316/326-7451

## HAYS

St. Anthony Hospital Helistop  
2220 Canterbury Road 67601  
Lat. 38-52-00Long. 099-17-00  
Service:  
Size: 50' x 50'  
Ownership: HP  
Use: PV  
Elevation: G  
Telephone: 913/625-7301

## WICHITA

St. Francis Regional Medical  
Center Helistop  
929 North St. Francis 67201  
Lat. 37-42-00Long. 097-19-57  
Service:  
Size: 83' x 83'  
Ownership: HP  
Use: PV  
Elevation: R  
Telephone: 316/268-5000

## IOLA

Allen County Hospital Helistop  
101 South First Street 66749  
Lat. 37-55-00Long. 095-23-00  
Service:  
Size: 60' x 60'  
Ownership: HP  
Use: EM  
Elevation: G  
Telephone: 316/365-3131

## WICHITA

St. Joseph Medical Center  
Helistop  
3600 East Harry Street 67218  
Lat. 37-40-00Long. 097-17-00  
Service:  
Size: 80' x 80'  
Ownership: HP  
Use: EM  
Elevation: G  
Telephone: 316/685-1111

## MANHATTAN

St. Mary Hospital Helistop  
1823 College Avenue 66502  
Lat. 39-11-00Long. 096-35-00  
Service:  
Size: 10' x 10'  
Ownership: HP  
Use: EM  
Elevation: G  
Telephone: 913/776-3322

## WICHITA

Wesley Medical Center Helistop  
550 North Hillside Avenue 67214  
Lat. 37-41-00Long. 097-17-00  
Service:  
Size: 80' x 80'  
Ownership: HP  
Use: EM  
Elevation: G  
Telephone: 316/688-2222

## ONAGA

Community Hospital District  
Number One Helistop  
120 West Eighth Street 66521  
Lat. Long.  
Service:  
Size: 60' x 60' concrete  
Ownership: HP  
Use: EM  
Elevation: G  
Telephone: 913/889-4272

**EDGEWOOD**

St. Elizabeth Medical Center  
South Helistop  
1 Medical Village Drive 41017  
Lat. 39-00-00 Long. 084-33-00  
Service:  
Size: 50' x 50'  
Ownership: HP  
Use: EM  
Elevation: G  
Telephone: 606/344-2000

**FORT CAMPBELL**

Col. Blanchfield Army Community  
Hospital Helistop 42223  
Lat. 36-39-28 Long. 087-27-18  
Service: L  
Fuels:  
Size: 60' x 60'  
Ownership: HP  
Use: EM  
Elevation: G  
Telephone: 502/798-8040

**FORT KNOX**

U.S. Ireland Army Community  
Hospital Helistop  
851 Ireland Loop 40121  
Lat. 37-45-00 Long. 085-58-00  
Service: L  
Fuels:  
Size: 100' x 68'  
Ownership: HP  
Use: EM  
Elevation: G  
Telephone: 502/624-9222

**FORT THOMAS**

St. Luke's Hospital Helistop  
85 North Grand Avenue 41075  
Lat. 39-04-00 Long. 084-27-00  
Service:  
Size: 30' x 30'  
Ownership: HP  
Use: EM  
Elevation: G  
Telephone: 606/572-3151

**HARDINSBURG**

Breckinridge Memorial Hospital  
(B.M.H.) Helistop  
U.S. Highway 60, Route 1 40143  
Lat. 37-46-00 Long. 086-26-00  
Service:  
Size: 50' x 50'  
Ownership: HP  
Use: EM  
Elevation: G  
Telephone: 502/756-2124

**LOUISVILLE**

Baptist Hospital East Helistop  
4000 Kresge Way 40207  
Lat. 38-14-20 Long. 085-38-22  
Service:  
Size: 50' x 50' concrete  
Ownership: HP  
Use: EM  
Elevation: G  
Telephone: 502/897-8141

**LOUISVILLE**

Humana Hospital Southwest  
Helistop  
9820 Third Street Road 40272  
Lat. 38-14-53 Long. 085-50-05  
Service:  
Size: 85' x 85' concrete  
Ownership: HP  
Use: EM  
Elevation: G  
Telephone: 502/933-2110

**LOUISVILLE**

Humana Hospital University  
Helistop  
Preston & Walnut Streets 40201  
Lat. 38-14-00 Long. 085-44-00  
Service:  
Size: 50' x 50' concrete  
Ownership: HP  
Use: EM  
Elevation: G  
Telephone: 502/562-3115

**LOUISVILLE**

Jewish Hospital Heliport  
217 East Chestnut  
Lat. 38-14-56 Long. 085-45-03  
Service: L,M  
Fuels:  
Size: 100' x 150'  
Ownership: HP  
Use: EM  
Elevation: R  
Telephone: 502/587-4421  
Radio Freq. UHF:  
VHF: F 155.220

**OWENSBORO**

Owensboro-Daviess Hospital  
Helistop  
1101 Pearl Street 42301  
Lat. Long.  
Service: L,M  
Fuels:  
Size: 48' square  
Ownership: HP  
Use: EM  
Elevation: R  
Telephone: 502/926-3030

**PADUCAH**

Western Baptist Hospital Helistop  
2501 Kentucky Avenue 42001  
Lat. 37-04-00 Long. 088-37-00  
Service:  
Size: 50' x 50' asphalt  
Ownership: HP  
Use: EM  
Elevation: G  
Telephone: 502/444-5180

**WHITESBURG**

Appalachian Regional Hospital  
Helistop  
Jenkins Road 41858  
Lat. 37-06-00 Long. 082-48-00  
Service:  
Size: 32' x 32'  
Ownership: HP  
Use: EM  
Elevation: G  
Telephone: 606/633-2211

# LOUISIANA

## ABBEVILLE

Abbeville General Hospital  
Helistop  
118 North Hospital Drive 70510  
Lat. Long.  
Service:  
Size:  
Ownership: HP  
Use: EM  
Elevation: G  
Telephone: 318/893-5466

## ALEXANDRIA

St. Francis Cabrini Hospital  
Helistop  
3330 Masonic Drive 71301  
Lat. 31-16-00 Long. 092-27-00  
Service:  
Size: 40' x 40'  
Ownership: HP  
Use: EM  
Elevation: G  
Telephone: 318/487-1122

## BATON ROUGE

Baton Rouge General Hospital  
Helistop  
3600 Florida Avenue 70821  
Lat. 30-26-00 Long. 091-09-00  
Service:  
Size: 40' x 40'  
Ownership: HP  
Use: EM  
Elevation: G  
Telephone: 504/387-7000

## BATON ROUGE

Our Lady of The Lake Regional  
Med. Center Helistop  
5000 Hennessy Boulevard 70809  
Lat. 30-24-15 Long. 091-06-16  
Service:  
Size: 48' x 48' paved  
Ownership: HP  
Use: EM  
Elevation: G  
Telephone: 504/769-3100

## CHALMETTE

Chalmette General Hospital  
Helistop  
801 Virtu Street 70043  
Lat. Long.  
Service:  
Size:  
Ownership: HP  
Use: EM  
Elevation: G  
Telephone: 504/277-7711

## EUNICE

Moosa Memorial Hospital Helistop  
Moosa Boulevard, Box 1026  
70536  
Lat. Long.  
Service:  
Size:  
Ownership: HP  
Use: EM  
Elevation: G  
Telephone: 318/457-5244

## GALLIANO

Lady of The Sea General  
Hospital Helistop  
Box 68 70354  
Lat. 29-30-00 Long. 090-20-00  
Service:  
Size: 100' x 100'  
Ownership: HP  
Use: EM  
Elevation: G  
Telephone: 504/632-6401

## HOUMA

South Louisiana Medical Center  
Helistop  
1978 Industrial Boulevard 70361  
Lat. 29-14-00 Long. 090-40-00  
Service:  
Size: 40' x 40'  
Ownership: HP  
Use: PV  
Elevation: G  
Telephone: 504/868-8140

## KAPLAN

Abron Kaplan Memorial Hospital  
Helistop  
1310 West 7th Street 70548  
Lat. Long.  
Service:  
Size: 50' x 50'  
Ownership: HP  
Use: EM  
Elevation: G  
Telephone: 318/643-8300

## LAFAYETTE

Lafayette General Hospital  
Helistop  
1214 Coolidge Avenue 70505  
Lat. Long.  
Service:  
Size: 40' x 10' x 61'  
Ownership: HP  
Use: EM  
Elevation: R  
Telephone: 318/261-7991

## LAFAYETTE

Our Lady of Lourdes Hospital  
Helistop  
611 St. Landry Street 70502  
Lat. 30-12-48 Long. 092-01-42  
Service: WS  
Fuels:  
Size: 48' x 48'  
Ownership: HP  
Use: EM  
Elevation: G  
Telephone: 318/234-7381

## LAKE CHARLES

Lake Charles Memorial Hospital  
Helistop  
1701 Oak Park Boulevard 70601  
Lat. 30-15-00 Long. 093-12-00  
Service:  
Size: 50' x 50' concrete  
Ownership: HP  
Use: EM  
Elevation: G  
Telephone: 318/494-3206

## LAKE CHARLES

St. Patrick Hospital Helistop  
524 South Ryan 70601  
Lat. 30-12-54 Long. 093-13-36  
Service: WS  
Fuels:  
Size: 74' x 42' concrete  
Ownership: HP  
Use: EM  
Elevation: R  
Telephone: 318/491-7709

## MARRERO

West Jefferson General Hospital  
Helistop  
4500 11th Street 70072  
Lat. 29-53-41 Long. 090-13-04  
Service: L  
Fuels:  
Size: 96' x 96'  
Ownership: HP  
Use: EM  
Elevation: G  
Telephone: 504/347-5511

## METAIRIE

East Jefferson General Hospital  
Helistop  
42000 Houma Boulevard 70011  
Lat. 30-00-43 Long. 090-10-46  
Service:  
Size: 70' x 70'  
Ownership: HP  
Use: EM  
Elevation: G  
Telephone: 504/454-4000

## MORGAN CITY

Lakeod Hospital Helistop  
1125 Marguerite Street 70380  
Lat. 29-42-00 Long. 091-12-00  
Service:  
Size: 75' x 75'  
Ownership: HP  
Use: EM  
Elevation: R  
Telephone: 504/384-2200

## NEW ORLEANS

Ochsner Foundation Hospital  
Helistop  
1516 Jefferson Highway 70121  
Lat. 29-57-30 Long. 090-08-44  
Service:  
Size: 80' x 80'  
Ownership: HP  
Use: EM  
Elevation: G  
Telephone: 504/838-3000

## NEW ORLEANS

Pendleton Memorial Methodist  
Hospital Helistop  
5620 Read Boulevard 70127  
Lat. 30-01-42 Long. 089-58-33  
Service:  
Size: 100' x 100'  
Ownership: HP  
Use: EM  
Elevation: G  
Telephone: 504/241-2400



**NEW ROADS**

Pointe Coupee General Hospital  
Helistop  
2202 False River Drive - Box 578  
70760  
Lat. Long.  
Service:  
Size:  
Ownership: HP  
Use: EM  
Elevation: G  
Telephone: 504/638-6331

**SHREVEPORT**

Schumpert Medical Center  
Helistop  
915 Margaret Place 71120  
Lat. 32-29-41 Long. 093-44-59  
Service: WS  
Fuels:  
Size: 50' x 60'  
Ownership: HP  
Use: EM  
Elevation: R  
Telephone: 318/227-4500

**OPELOUSAS**

Med-South Helistop  
209 North Main Street 70570  
Lat. 30-28-30 Long. 092-04-48  
Service:  
Size: 40' x 40'  
Ownership: HP  
Use: EM  
Elevation: G  
Telephone: 318/942-1494

**THIBODAUX**

Thibodaux General Hospital  
Helistop  
602 North Arcadia Road 70301  
Lat. 29-47-00 Long. 090-48-00  
Service:  
Size: 30' x 30' paved  
Ownership: HP  
Use: EM  
Elevation: G  
Telephone: 504/447-5500

**PINEVILLE**

Huey P. Long Memorial Hospital  
Helistop  
Hospital Boulevard 71360  
Lat. Long.  
Service:  
Size: 36' x 24'  
Ownership: HP  
Use: EM  
Elevation: G  
Telephone: 318/448-0811

**PORT SULPHUR**

Plaquemines Parish General  
Hospital Helistop  
Route 2 70083  
Lat. Long.  
Service:  
Size: 80' x 80'  
Ownership: HP  
Use: EM  
Elevation: G  
Telephone: 504/564-3346

**RACELAND**

St. Anne Hospital Helistop  
Louisiana Highway - 1 and Twin  
Oaks Drive 70394  
Lat. 29-42-00 Long. 090-34-00  
Service:  
Size: 50' x 50' turf  
Ownership: HP  
Use: EM  
Elevation: G  
Telephone: 504/537-6841

**SHREVEPORT**

Louisiana State University  
Medical Center Helistop  
1541 King's Highway, Box 33932  
71130  
Lat. Long.  
Service:  
Size:  
Ownership: HP  
Use: PV  
Elevation:  
Telephone: 318/674-5000

## MAINE

### ROCKPORT

Penobscot Bay Medical Center  
Helistop  
Lat. 44-08-00 Long. 069-05-00  
Service: L, WS  
Fuels:  
Size: 70' x 70'  
Ownership: HP  
Use: EM  
Elevation: G  
Telephone: 207/594-9511

### WATERVILLE

Med-Maine Medical Center  
Helistop  
North Street 04901  
Lat. 44-34-00 Long. 069-38-00  
Service:  
Size: 40' x 40' concrete  
Ownership: HP  
Use: EM  
Elevation: G  
Telephone: 207/873-0621



A MedStar ambulance helicopter arriving at the Washington, D.C., Med-Star (Shock Trauma) Unit.

**BALTIMORE**

Baltimore City Hospital Helistop  
4940 Eastern Avenue 21224  
Lat. 39-17-04 Long. 076-56-07  
Service: L,WS  
Fuels:  
Size:  
Ownership: HP  
Use: EM  
Elevation: G  
Telephone: 301/396-9067

**BALTIMORE**

Good Samaritan Hospital Heliport  
5601 Loch Raven Boulevard  
21239  
Lat. 39-21-28 Long. 076-35-17  
Service: M,WS  
Fuels:  
Size: 98' x 98'  
Ownership: HP  
Use: EM  
Elevation: G  
Telephone: 301/323-2200

**BALTIMORE**

Greater Baltimore Medical Center  
Helistop  
6701 North Charles Street 21204  
Lat. Long.  
Service: WS  
Fuels:  
Size: 50' x 50'  
Ownership: HP  
Use: EM  
Elevation: G  
Telephone: 301/828-2000

**BALTIMORE**

Johns Hopkins Hospital Helistop  
601 North Broadway 21205  
Lat. 39-17-50 Long. 076-35-30  
Service: L,WS  
Fuels:  
Size: 40' x 40'  
Ownership: HP  
Use: EM  
Elevation: G  
Telephone: 301/955-5000

**BALTIMORE**

Siani Hospital Heliport  
Belvedere Avenue at Greenspring  
Lat. 39-21-02 Long. 076-40-01  
Service:  
Size: east parking lot  
Ownership: HP  
Use: EM  
Elevation: G  
Telephone: 301/578-5678

**BALTIMORE**

University of Maryland Hospital  
Helistop  
22 Greene Street  
Lat. 39-17-00 Long. 076-37-00  
Service: L,WS  
Fuels:  
Size: 82' x 82'  
Ownership: HP  
Use: EM  
Elevation: R  
Telephone: 301/528-6294

**BETHESDA**

Bethesda Naval Medical Center  
Helistop  
8109 Wisconsin Avenue  
Lat. 38-59-09 Long. 077-05-03  
Navaid: DCA 351/10.5  
Service: L,WS  
Fuels:  
Size: 150' 150'  
Ownership: HP  
Use: EM  
Elevation: G  
Telephone: 301/295-5388  
Radio Freq. UHF:  
VHF: F 111.000

**BETHESDA**

Suburban Hospital Heliport  
8600 Old Georgetown Road  
20814  
Lat. 38-50-09 Long. 077-07-00  
Service: L,M  
Fuels:  
Size: 72' x 72' circle  
Ownership: HP  
Use: EM  
Elevation: G  
Telephone: 800/429-0610

**CAMBRIDGE**

Dorchester General Hospital  
Helistop  
300 Byrn Street 21613  
Lat. 38-34-00 Long. 076-03-00  
Service: L,WS  
Fuels:  
Size: 140' x 140'  
Ownership: HP  
Use: EM  
Elevation: G  
Telephone: 301/228-5511

**CHESTERTOWN**

Kent & Queen Anne's Hospital  
Helistop  
Washington Avenue 21620  
Lat. 39-36-05 Long. 078-14-06  
Service:  
Size: 250' x 75'  
Ownership: HP  
Use: EM  
Elevation: G  
Telephone: 301/778-3300

**CHEVERLY**

Prince George's General Hospital  
Helistop  
Hospital Drive 20785  
Lat. 38-55-08 Long. 076-54-08  
Service: L,WS  
Fuels:  
Size: 50' x 50' concrete  
Ownership: HP  
Use: EM  
Elevation: G  
Telephone: 301/341-2100

**COLUMBIA**

Howard County General Hospital  
Helistop  
5755 Cedar Lane 21044  
Lat. 39-12-52 Long. 076-53-12  
Service:  
Size: 100' x 100' turf  
Ownership: HP  
Use: EM  
Elevation: G  
Telephone: 301/730-5000

**CUMBERLAND**

Memorial Hospital Helistop  
Memorial Avenue 21502  
Lat. 39-39-00 Long. 078-45-00  
Service:  
Size: 40' x 40'  
Ownership: HP  
Use: EM  
Elevation: R  
Telephone: 301/777-4000

**CUMBERLAND**

Sacred Heart Hospital Helistop  
900 Seton Drive 21502  
Lat. 39-39-00 Long. 078-48-00  
Service:  
Size: 44' x 44'  
Ownership: HP  
Use: EM  
Elevation: G  
Telephone: 301/759-5161

**EASTON**

Easton Memorial Hospital  
Helistop  
South Washington Street 21601  
Lat. 38-46-00 Long. 076-05-00  
Service: L,WS  
Fuels:  
Size: 60' x 60'  
Ownership: HP  
Use: EM  
Elevation: R  
Telephone: 301/822-1000

**FREDERICK**

Frederick Memorial Hospital  
Heliport  
Park Place & West Seventh  
Street 21701  
Lat. 39-25-03 Long. 077-24-05  
Service:  
Size:  
Ownership: HP  
Use: EM  
Elevation: G  
Telephone: 301/694-3300  
Radio Freq. UHF:  
VHF: F 151.775

**GLEN BURNIE**

North Arundel Hospital Helistop  
301 Hospital Drive 21061  
Lat. 39-08-02 Long. 076-37-03  
Service: L,WS  
Fuels:  
Size: 65' x 65'  
Ownership: HP  
Use: EM  
Elevation: R  
Telephone: 301/787-4000

**GLEN BURNIE**

North Arundel Hospital Heliport  
301 Hospital Drive  
Lat. 39-08-02 Long. 076-37-01  
Service:  
Size: 75' x 75'  
Ownership: HP  
Use: EM  
Elevation: R  
Telephone: 301/787-4000

## MARYLAND

### LA PLATA

Physicians Memorial Hospital  
Helistop  
701 East Charles Street 20646  
Lat. 38-31-07 Long. 076-58-03  
Service: L  
Size: 40' x 40'  
Ownership: HP  
Use: EM  
Elevation: G  
Telephone: 301/934-4633

### LAUREL

Greater Laurel Beltsville Hospital  
Heliport  
7100 Contee Road 20707  
Lat. 39-05-03 Long. 076-52-08  
Service: L,WS  
Fuels:  
Size: 50' x 50' paved  
Ownership: HP  
Use: EM  
Elevation: G  
Telephone: 301/953-1300

### LEONARDTOWN

Saint Mary's Hospital Helistop  
Lawrence Avenue 20650  
Beacon  
Lat. 38-17-08 Long. 076-37-07  
Service: L,WS  
Fuels:  
Size: 40' x 40'  
Ownership: HP  
Use: EM  
Elevation: G  
Telephone: 301/475-8981

### PRINCE FREDERICK

Calvert Memorial Hospital Heliport  
20678  
Lat. 38-32-08 Long. 076-37-03  
Service: L,M,WS  
Fuels:  
Size: 90' x 90'  
Ownership: HP  
Use: EM  
Elevation: G  
Telephone: 301/535-4000

### RANDALLSTOWN

Baltimore County General  
Hospital Helistop  
5401 Old Court Road 21133  
Lat. 39-21-00 Long. 076-47-00  
Service: L,WS  
Fuels:  
Size: 60' x 60'  
Ownership: HP  
Use: EM  
Elevation: G  
Telephone: 301/521-2200

### ROCKVILLE

Shady Grove Adventist Hospital  
Heliport  
9901 Medical Center Drive 20850  
Lat. 39-05-09 Long. 077-11-09  
Service: L  
Fuels:  
Size: 300' x 300' turf  
Ownership: HP  
Use: EM  
Elevation: G  
Telephone: 301/276-6000

### ROCKVILLE

Shady Grove Adventist Hospital  
Helistop  
9901 Medical Center Drive 20850  
Lat. 39-05-09 Long. 077-11-09  
Service: L  
Fuels:  
Size:  
Ownership: HP  
Use: EM  
Elevation:  
Telephone: 301/279-6000

### SALISBURY

Peninsula General Hospital  
Helistop  
100 East Carroll Street 21801  
Lat. Long.  
Navaid: SBY 283/05.0  
Service: L,WS  
Fuels:  
Size: 50' x 50'  
Ownership: HP  
Use: EM  
Elevation: R  
Telephone: 301/546-6400  
Radio Freq. UHF:  
VHF: F 114.500

### WESTMINSTER

Carroll County General Hospital  
Helistop  
200 Memorial Avenue 21157  
Lat. 39-33-00 Long. 076-59-00  
Navaid: EML 000/05.0  
Service: L,WS  
Fuels:  
Size: 40' x 40'  
Ownership: HP  
Use: EM  
Elevation: G  
Telephone: 301/848-3000  
Radio Freq. UHF:  
VHF: F 117.900

**BEVERLY**

Beverly Hospital Helistop  
Herrick Street 01915  
Lat. 42-55-00 Long. 070-43-00  
Service: M  
Fuels:  
Size: 100' x 100'  
Ownership: HP  
Use: EM  
Elevation: G  
Telephone: 617/922-3000

**FORT DEVENS**

Cutler Army Community Hospital  
Helistop 01433  
Lat. Long.  
Service:  
Size: 40' x 40'  
Ownership: HP  
Use: EM  
Elevation: G  
Telephone: 617/796-2728

**PITTSFIELD**

Hilcrest Hospital Helistop  
165 Tor Court 01201  
Temp. Marking, Wire Markers  
Lat. Long.  
Service:  
Size: 150' x 150'  
Ownership: HP  
Use: EM  
Elevation: G  
Telephone: 413/443-9241

**BOSTON**

Carney Hospital Helistop  
2100 Dorchester Avenue 02124  
Lat. 42-16-30 Long. 071-04-00  
Service:  
Size: 80' x 80' concrete  
Ownership: HP  
Use: EM  
Elevation: R  
Telephone: 617/296-4000

**LAWRENCE**

Lawrence General Hospital  
Helistop  
1 General Street 01842  
Lat. Long.  
Service:  
Size: 225' x 75'  
Ownership: HP  
Use: EM  
Elevation: G  
Telephone: 617/683-4000

**PLYMOUTH**

Jordan Hospital Helistop  
Sandwich Street 02360  
Lat. Long.  
Service: M, WS  
Fuels:  
Size: 80' x 80'  
Ownership: HP  
Use: EM  
Elevation: G  
Telephone: 617/746-2000

**BOSTON**

City Hospital  
818 Harrison Avenue 02118  
Lat. Long.  
Service: L, M, WS  
Fuels:  
Size: 100' x 100'  
Ownership: HP  
Use: EM  
Elevation: G  
Telephone: 617/424-5000

**LEOMINSTER**

Leominster Hospital Helistop  
Hospital Road 01453  
Lat. Long.  
Service: L, M, WS  
Fuels:  
Size: 60' x 60' paved  
Ownership: HP  
Use: EM  
Elevation: G  
Telephone: 617/537-4811

**SPRINGFIELD**

Mercy Hospital Helistop  
271 Carew Street 01101  
Lat. Long.  
Service: L, WS  
Fuels:  
Size:  
Ownership: HP  
Use: EM  
Elevation: G  
Telephone: 413/781-9100

**BOSTON**

VA Medical Center Helistop  
1400 VFW Parkway 02132  
Lat. 42-16-00 Long. 071-10-00  
Service:  
Size: 65' x 65'  
Ownership: HP  
Use: EM  
Elevation: G  
Telephone: 617/323-7700

**METHUEN**

Bon Secours Hospital Helistop  
70 East Street 01844  
Lat. Long.  
Service:  
Size:  
Ownership: HP  
Use: EM  
Elevation: G  
Telephone: 617/687-0151

**STONEHAM**

New England Memorial Hospital  
Helistop  
5 Woodland Road 02180  
Lat. 42-27-05 Long. 070-05-25  
Service: M  
Fuels:  
Size: 50' x 50'  
Ownership: HP  
Use: EM  
Elevation: G  
Telephone: 617/665-1740

**BRIGHTON**

Joseph P. Kennedy, Jr. Memorial  
Hospital For Children  
30 Warren Street  
Lat. 41-11-00 Long. 071-01-00  
Service:  
Size: 75' x 75'  
Ownership: HP  
Use: EM  
Elevation: G  
Telephone: 617/254-3800

**NEWTON LOWER FALLS**

Newton-Wellesley Hospital  
Helistop  
2014 Washington Street 02162  
Lat. 42-19-00 Long. 071-14-00  
Service: L  
Fuels:  
Size: 118' x 91'  
Ownership: HP  
Use: EM  
Elevation: R  
Telephone: 617/964-2800

**STOUGHTON**

Goddard Memorial Hospital  
Helistop  
909 Sumner Street 02072  
Lat. 42-06-00 Long. 071-04-00  
Service: L, M, WS  
Fuels:  
Size: 70' x 65'  
Ownership: HP  
Use: EM  
Elevation: G  
Telephone: 617/344-5100

**FALMOUTH**

Falmouth Hospital Helistop  
Ter Heun Drive 02540  
Lat. 41-33-54 Long. 070-37-30  
Service: L, M  
Fuels:  
Size: 100' x 100' asphalt  
Ownership: HP  
Use: EM  
Elevation: G  
Telephone: 617/548-5300

**NORTHAMPTON**

Cooley Dickinson Hospital  
Helistop  
30 Locust Street  
Lat. Long.  
Service:  
Size: 300' x 100'  
Ownership: HP  
Use: EM  
Elevation: G  
Telephone: 413/584-4090

**WALTHAM**

Waltham Hospital Helistop  
Hope Avenue 02254  
Lat. 42-22-00 Long. 071-14-00  
Service: M  
Fuels:  
Size: 100' x 100'  
Ownership: HP  
Use: EM  
Elevation: G  
Telephone: 617/647-6281

## MASSACHUSETTS

### WORCESTER

University of Massachusetts Med.  
Center Helistop  
55 Lake Avenue North 01605  
Ambulance Service  
Lat. Long.  
Service: L,M,WS  
Fuels:  
Size:  
Ownership: HP  
Use: PU  
Elevation: G  
Telephone: 617/856-3511



In New York City, the World Trade Center's emergency evacuation rooftop helistop.

**ADRIAN**

Emma L. Bixby Hospital Helistop  
818 Riverside Avenue, 1 Mile  
Northwest of City 49221  
Lat. 41-54-00 Long. 084-22-00  
Service:  
Size: 25' x 25' concrete  
Ownership: HP  
Use: EM  
Elevation: G  
Telephone: 517-263-0711

**ALMONT**

Community Hospital Foundations  
Helistop  
80650 North Van Dyke 48003  
Lat. 42-55-35 Long. 083-02-10  
Service: L  
Fuels:  
Size: 100' x 100'  
Ownership: HP  
Use: EM  
Elevation: G  
Telephone: 313-798-8551

**ANN ARBOR**

University Hospital Helistop  
1405 East Ann Street 48109  
Lat. Long.  
Service:  
Size: 90' x 90'  
Ownership: HP  
Use: EM  
Elevation: G  
Telephone: 313-764-5102

**BATTLE CREEK**

Leila Hospital Helistop  
300 North Avenue 49016  
Lat. 42-19-00 Long. 085-00-00  
Service:  
Size: 80' x 80'  
Ownership: HP  
Use: PV  
Elevation: G  
Telephone: 616-962-8551

**DETROIT**

Detroit Medical Center Helistop  
4707 St. Antoine Oulevard 48201  
Lat. 42-21-00 Long. 083-03-00  
Service:  
Size: 80' x 80'  
Ownership: HP  
Use: EM  
Elevation: G  
Telephone: 313-494-3330

**FARMINGTON**

Botsford General Hospital  
Helistop  
28050 Grand River Avenue 48024  
Lat. Long.  
Service:  
Size:  
Ownership: HP  
Use: EM  
Elevation: G  
Telephone: 313-471-8556

**GRAND RAPIDS**

Blodgett Memorial Medical Center  
Helistop  
1840 Wealthy Street, S.E. 49506  
Lat. 42-57-12 Long. 085-37-20  
Service:  
Size: 64' x 36'  
Ownership: HP  
Use: EM  
Elevation: R  
Telephone: 616-774-7444

**KALAMAZOO**

Borgess Medical Center Helistop  
1521 Gull Road 49001  
Lat. 40-18-26 Long. 085-33-29  
Service:  
Size: 125' x 125'  
Ownership: HP  
Use: EM  
Elevation: G  
Telephone: 616-383-7000

**KALAMAZOO**

Bronson Methodist Hospital  
Helistop  
252 East Lovell Street 49007  
Lat. Long.  
Service:  
Size: 100' x 100'  
Ownership: HP  
Use: PV  
Elevation: G  
Telephone: 616-383-7654

**LANSING**

Ingham Medical Helistop  
401 West Greenlawn Avenue  
48909  
Lat. 42-42-00 Long. 084-33-00  
Service:  
Size: 75' x 75'  
Ownership: HP  
Use: EM  
Elevation: G  
Telephone: 517-374-2121

**PONTIAC**

Pontiac Osteopathic Hospital  
Helistop  
50 North Perry 48058  
Lat. Long.  
Service:  
Size:  
Ownership: HP  
Use: EM  
Elevation: G  
Telephone: 313-338-5000

**PORT HURON**

Port Huron Hospital Helistop  
1001 Kearney Street 48060  
Lat. Long.  
Service:  
Size: 100' x 100'  
Ownership: HP  
Use: PV  
Elevation: G  
Telephone: 313-987-5000

**ROYAL OAK**

William Beaumont Hospital  
Helistop  
3601 West Thirteen Mile Road  
48072  
Lat. Long.  
Service:  
Size:  
Ownership: HP  
Use: EM  
Elevation: G  
Telephone: 313-288-8000

**SAULT STE MARIE**

War Memorial Hospital Helistop  
500 Osborn Boulevard 49783  
Lat. Long.  
Service:  
Size: 80' x 80'  
Ownership: HP  
Use: EM  
Elevation: G  
Telephone: 906-632-3331

**WARREN**

Bi-County Community Hospital  
Helistop  
13355 East Ten Mile Road 48089  
Lat. Long.  
Service:  
Size:  
Ownership: HP  
Use: EM  
Elevation: G  
Telephone: 313-756-1000

**WAYNE**

Annapolis Hospital Helistop  
33155 Annapolis 48184  
Lat. Long.  
Service:  
Size:  
Ownership: HP  
Use: EM  
Elevation: G  
Telephone: 313-467-4042

**WESTLAND**

Wayne County General Hospital  
Helistop  
2345 Merriman Road 48185  
Lat. Long.  
Service:  
Size: 100' x 100'  
concrete  
Ownership: HP  
Use: EM  
Elevation: G  
Telephone: 313-274-3000

**WYANDOTTE**

Wyandotte General Hospital  
Helistop  
2333 Biddle Avenue 48192  
Lat. 42-12-00 Long. 083-08-00  
Service:  
Size: 40' x 40'  
Ownership: HP  
Use: EM  
Elevation: G  
Telephone: 313-284-2400

## MICHIGAN

### YPSILANTI

Beyer Memorial Hospital Helistop

135 South Prospect Street 48197

Lat. Long.

Service:


Size: 40' x 40' sod

Ownership: HP

Use: EM

Elevation: G

Telephone: 313/484-2345



A "Survival Flight" EMS helicopter, operated by the University of Michigan Hospitals, lands at one of the emergency hospital helistops served.



**COON RAPIDS**

Mercy Medical Center Helistop  
4050 Coon Rapids Boulevard  
55433

Lat. 45-01-00 Long. 093-12-00

Service:

Size: 55' x 55' turf

Ownership: HP

Use: EM

Elevation: G

Telephone: 612/427-2200

**SAINT PAUL**

Saint Paul Ramsey (Medical  
Center) Helistop

Box 770 38916

Lat. 44-57-00 Long. 093-05-00

Service:

Size: 40' x 50' asphalt

Ownership: HP

Use: EM

Elevation: G

Telephone: 601/628-6611

**THIEF RIVER FALLS**

Northwestern Hospital Helistop  
120 La Brie Avenue 56701

Lat. 48-04-00 Long. 096-11-00

Service:


Size: 62' x 62'

Ownership: HP

Use: EM

Elevation: R

Telephone: 212/681-4240



In St. Paul, Minnesota, the St. Paul-Ramsey County General Hospital Helistop.

# MISSISSIPPI

## BAY SAINT LOUIS

Hancock General Hospital  
Helistop  
725 Dunbar Avenue 39520  
Lat. Long.  
Service:  
Size:  
Ownership: HP  
Use: EM  
Elevation: G  
Telephone: 601/467-9081

## IUKA

Tishomingo County Hospital  
Helistop  
1410 West Quitman 38852  
Lat. Long.  
Service:  
Size: 1200 S.F.  
Ownership: HP  
Use: EM  
Elevation: G  
Telephone: 601/982-8321

## JACKSON

VA Medical Center Helistop  
1500 East Woodrow Wilson Drive  
39216  
Lat. Long.  
Service:  
Size: 100' x 60'  
Ownership: HP  
Use: PU  
Elevation: G  
Telephone: 601/362-4471

## BILOXI

Gulf Coast Community Hospital  
Helistop  
Lat. 30-23-00 Long. 088-59-00  
Service:  
Size: 30' x 30' concrete  
Ownership: HP  
Use: EM  
Elevation: G  
Telephone: 601/388-6711

## JACKSON

Doctors Hospital Helistop  
2969 University Drive 39216  
Lat. Long.  
Service:  
Size:  
Ownership: HP  
Use: EM  
Elevation: G  
Telephone: 601/982-8321

## MCCOMB

Southwest Regional Medical  
Center Helistop  
215 Marion Drive 39648  
Lat. Long.  
Service:  
Size: 300' x 300'  
Ownership: HP  
Use: EM  
Elevation:  
Telephone: 601/684-7361

## CALHOUN CITY

Mississippi Hospital Helistop  
Drawer E  
Lat. Long.  
Service:  
Size:  
Ownership: HP  
Use: EM  
Elevation:  
Telephone: 601/628-5332

## JACKSON

Hinds General Hospital Helistop  
1850 Chadwick Drive 39204  
Lat. Long.  
Service:  
Size:  
Ownership: HP  
Use: EM  
Elevation: G  
Telephone: 601/376-1000

## MERIDIAN

Jeff Anderson Regional Medical  
Center Helistop  
2124 14th Street 39301  
Lat. 32-22-00 Long. 088-41-00  
Service:  
Size: 50' x 50' asphalt  
Ownership: HP  
Use: EM  
Elevation: R  
Telephone: 601/483-8811

## COLUMBIA

Marion County General Hospital  
Helistop  
Sumcall Road, Box 630 39429  
Lat. Long.  
Service:  
Size:  
Ownership: HP  
Use: EM  
Elevation: G  
Telephone: 601/736-6303

## JACKSON

Mississippi Baptist Medical Center  
Helistop  
1190 North State Street 39201  
Lat. 31-18-00 Long. 090-10-00  
Service:  
Size:  
Ownership: HP  
Use: EM  
Elevation: G  
Telephone: 601/968-5130

## PASCAGOULA

Singing River Hospital System  
Helistop  
2809 Denny Avenue 39567  
Lat. 30-22-00 Long. 088-32-00  
Service:  
Size: 51' x 51' concrete  
Ownership: HP  
Use: EM  
Elevation: G  
Telephone: 601/938-5005

## GREENWOOD

Greenwood Le Flore Hospital  
Helistop  
River Road Drawer 1410 38930  
Lat. Long.  
Service:  
Size:  
Ownership: HP  
Use: EM  
Elevation: G  
Telephone: 601/459-9751

## JACKSON

St. Dominic-Jackson Memorial  
Hospital Helistop  
969 Lakeland Drive 39216  
Lat. 32-19-00 Long. 090-09-00  
Service:  
Size: 50' x 50' turf  
Ownership: HP  
Use: EM  
Elevation: G  
Telephone: 601/982-0121

## VICKSBURG

Mercy Regional Medical  
Center Helistop  
100 McAnley Drive  
Lat. 32-20-00 Long. 088-32-00  
Service:  
Size: 35' x 35' concrete  
Ownership: HP  
Use: EM  
Elevation: G  
Telephone: 601/636-2131

## HATTIESBURG

Forrest General Hospital Helistop  
400 South 28th Avenue 39401  
Lat. Long.  
Service: L  
Fuels:  
Size: paved  
Ownership: HP  
Use: PV  
Elevation: G  
Telephone: 601/264-4235

## JACKSON

University Medical Center  
Helistop  
2500 North State Street 39216  
Lat. 32-20-00 Long. 090-10-00  
Service: L  
Fuels:  
Size: 42' x 40' asphalt  
Ownership: HP  
Use: EM  
Elevation: G  
Telephone: 601/987-4811

## VICKSBURG

Vicksburg Medical Center  
Helistop  
3311 (I-20) Frontage Road 39180  
Lat. Long.  
Service: L, M  
Fuels:  
Size: 60' x 60' paved  
Ownership: HP  
Use: EM  
Elevation: G  
Telephone: 601/636-2611

**BRIDGETON**

DePaul Health Center Helistop  
12303 Depaul Drive 63044  
Lat. 38-45-00Long. 090-26-00  
Service:  
Size: 90' × 90' asphalt  
Ownership: HP  
Use: EM  
Elevation: G  
Telephone: 314/344-6000

**BUTLER**

Bates County Memorial Hospital  
Helistop  
615 West Nursery Street 64730  
Lat. 38-14-00Long. 094-20-00  
Service:  
Size: 60 square feet turf  
Ownership: HP  
Use: EM  
Elevation: G  
Telephone: 816/679-4136

**CAMERON**

Cameron Community Hospital  
Helistop  
1015 West Fourth Street 64429  
Lat. 39-44-00Long. 094-14-00  
Service:  
Size: 60' × 60' asphalt  
Ownership: HP  
Use: EM  
Elevation: G  
Telephone: 816/632-2101

**CAPE GIRARDEAU**

Southeast Missouri Hospital  
Helistop  
1701 Lacey 63701  
Lat. 37-18-39Long. 089-32-25  
Service:  
Size: 171' × 63' concrete  
Ownership: HP  
Use: EM  
Elevation: R  
Telephone: 314/334-4822

**CAPE GIRARDEAU**

St. Francis Medical Center  
Helistop  
211 St. Francis Drive 63701  
Lat. 37-18-00Long. 089-34-00  
Service:  
Size: 50' × 50' concrete  
Ownership: HP  
Use: EM  
Elevation: G  
Telephone: 314/335-1251

**CHESTER**

Memorial Hospital Helistop  
1900 State Street 62233  
Lat. 37-55-25Long. 088-48-22  
Service: L,WS  
Fuels:  
Size: 41' × 41' concrete  
Ownership: HP  
Use: EM  
Elevation: G  
Telephone: 618/826-4581

**CHESTERFIELD**

St. Luke's Hospital West Helistop  
232 South Woods Mill Road  
63017  
Lat. 38-39-06Long. 090-30-14  
Service:  
Size: 30' × 30' asphalt  
Ownership: HP  
Use: EM  
Elevation: G  
Telephone: 314/434-1500

**CLINTON**

Golden Valley Memorial Hospital  
Helistop  
Junction Highway 7 & 13 North  
64735  
Lat. 30-23-00Long. 093-46-00  
Service: L,WS  
Fuels:  
Size: 100' × 100'  
Ownership: HP  
Use: EM  
Elevation: G  
Telephone: 816/885-5511

**COLUMBIA**

Boone County Hospital Helistop  
1600 East Broadway 65201  
Lat. 38-57-00Long. 092-18-00  
Service:  
Size: 84' × 84'  
Ownership: HP  
Use: EM  
Elevation: R  
Telephone: 314/875-4545

**COLUMBIA**

University Hospital Helistop  
Three Hospital Drive 65212  
Lat. 38-56-00Long. 092-19-00  
Service:  
Size: 60' × 120'  
Ownership: HP  
Use: EM  
Elevation: G  
Telephone: 314/882-3984

**CRYSTAL CITY**

Jefferson Memorial Hospital  
Helistop  
Highway 61 South 63019  
Lat. 38-11-45Long. 090-23-36  
Service: WS  
Fuels:  
Size: 100' × 100' asphalt  
Ownership: HP  
Use: EM  
Elevation: G  
Telephone: 314/937-8651

**DEXTER**

Dexter Memorial Hospital Helistop  
One Mile Road, Rte 4, Box 145  
63841  
Lat. 36-48-26Long. 089-58-05  
Service: WS  
Fuels:  
Size: 150' × 75' asphalt  
Ownership: HP  
Use: EM  
Elevation: G  
Telephone: 314/624-5566

**FARMINGTON**

Farmington Community Hospital  
Helistop  
1101 West Liberty Street 63640  
Lat. 37-46-50Long. 090-26-19  
Service: WS  
Fuels:  
Size: 50' × 50' asphalt  
Ownership: HP  
Use: EM  
Elevation: G  
Telephone: 314/756-6451

**FREDERICKTOWN**

Madison Memorial Hospital  
Helistop  
College & Wood Avenue 63645  
Lat. 37-33-20Long. 090-18-14  
Service:  
Size: 40' × 40' turf  
Ownership: HP  
Use: EM  
Elevation: G  
Telephone: 314/783-3341

**HERMANN**

Hermann Area District Hospital  
Helistop  
Route #1 65041  
Lat. 38-41-34Long. 091-27-04  
Service: WS  
Fuels:  
Size: 75' × 62' concrete  
Ownership: HP  
Use: EM  
Elevation: G  
Telephone: 314/486-2191

**KANSAS CITY**

Research Medical Center Helistop  
2316 East Meyer Boulevard  
64132  
Lat. 39-00-00Long. 094-33-00  
Service: L  
Fuels:  
Size: 55' × 60' concrete  
Ownership: HP  
Use: EM  
Elevation: R  
Telephone: 816/276-4000

**KANSAS CITY**

Saint Joseph Hospital Helistop  
1000 Carondelet Drive 64114  
Ambulance Service  
Lat. 38-56-00Long. 094-36-00  
Service:  
Size: 75' × 60' concrete  
Ownership: HP  
Use: EM  
Elevation: G  
Telephone: 816/942-4400

**KANSAS CITY**

St. Luke's Hospital of Kansas  
City Helistop  
Wormall Road At 44th Street  
64111  
Lat. 39-02-51Long. 094-35-21  
Service:  
Size: 55' × 55'  
Ownership: HP  
Use: EM  
Elevation: G  
Telephone: 816/932-2000

# MISSOURI

## KANSAS CITY

University of Health Sciences  
Hospital Helistop  
2105 Independence Boulevard  
64124  
Lat. 39-06-20 Long. 094-33-35  
Service: L,WS  
Fuels:  
Size: 72' x 72' concrete  
Ownership: HP  
Use: EM  
Elevation: G  
Telephone: 816/283-2000

## LEE'S SUMMIT

Lee's Summit Community  
Hospital Helistop  
530 North Murray 64063  
Lat. 38-55-00 Long. 094-24-00  
Service:  
Size: 50' x 60' asphalt  
Ownership: HP  
Use: EM  
Elevation: G  
Telephone: 816/525-2950

## MARSHALL

John Fitzgibbon Hospital Helistop  
868 South Brunswick Avenue  
65340  
Lat. Long.  
Service:  
Size: 30' x 30' concrete  
Ownership: HP  
Use: EM  
Elevation:  
Telephone: 816/886-7431

## NORTH KANSAS CITY

North Kansas City Memorial  
Hospital Helistop  
2800 Hospital Drive 64116  
Lat. 39-09-01 Long. 094-33-07  
Service: WS  
Fuels:  
Size: 45' x 45' concrete  
Ownership: HP  
Use: EM  
Elevation: G  
Telephone: 816/221-1600

## OSAGE BEACH

Lake of The Ozarks General  
Hospital Helistop  
Highway 54 West 65065  
Lat. Long.  
Service: L,M  
Fuels:  
Size: 20' x 20' turf  
Ownership: HP  
Use: EM  
Elevation: G  
Telephone: 314/348-3181

## POPLAR BLUFF

Lucy Lee Hospital Helistop  
2620 North Westwood Boulevard  
63901  
Segmented Circle  
Lat. 36-47-26 Long. 090-25-54  
Service: WS  
Fuels:  
Size: 40' x 40' concrete  
Ownership: HP  
Use: EM  
Elevation: G  
Telephone: 314/785-7701

## SALEM

Salem Memorial District Hospital  
Helipad  
Highway 72 North, Box 760  
65560  
Lat. 37-39-07 Long. 091-34-07  
Service:  
Size: 50' x 50' asphalt  
Ownership: HP  
Use: PU  
Elevation: G  
Telephone: 314/729-6626

## SEDALIA

John H. Bothwell Hospital  
Emergency Helistop  
644 East 13th Street 65301  
Lat. 38-41-00 Long. 093-13-00  
Service:  
Size: 100' x 100' turf  
Ownership: HP  
Use: EM  
Elevation: G  
Telephone: 816/826-8833

## SPRINGFIELD

St. John's Regional Health Center  
Helistop  
1235 East Cherokee 65802  
Lat. 37-10-00 Long. 096-13-00  
Service:  
Size: 100' x 100'  
blacktop  
Ownership: HP  
Use: EM  
Elevation: G  
Telephone: 417/836-2000

## ST. JOSEPH

Methodist Medical Center Helistop  
7th To 9th On Faraon 64501  
Beacon  
Lat. 35-46-10 Long. 094-51-00  
Service: WS  
Fuels:  
Size: 20' x 20' concrete  
Ownership: HP  
Use: EM  
Elevation: R  
Telephone: 816/271-7111

## ST. LOUIS

Deaconess Hospital Helistop  
6150 Oakland Avenue 63139  
Lat. 38-37-47 Long. 090-17-17  
Service:  
Size: 30' x 30' concrete  
Ownership: HP  
Use: EM  
Elevation: R  
Telephone: 314/645-8510

## ST. LOUIS

Missouri Baptist Hospital Helistop  
3015 North Ballas Road 63131  
Ambulance Service  
Lat. Long.  
Service:  
Size: 60' x 60' asphalt  
Ownership: HP  
Use: EM  
Elevation: G  
Telephone: 314/432-1212

## ST. LOUIS

St. John's Mercy Medical Center  
Helistop  
615 South New Ballas Road  
63141  
Lat. 38-39-00 Long. 090-27-00  
Service:  
Size: 135' x 90' asphalt  
Ownership: HP  
Use: EM  
Elevation: G  
Telephone: 314/569-6000

## ST. LOUIS

St. Louis Children's Hospital  
Helistop  
500 South Kings Highway  
Boulevard 63110  
Lat. Long.  
Service:  
Size: 33' x 33'  
Ownership: HP  
Use: EM  
Elevation: R  
Telephone: 314/454-6000

## ST. LOUIS

St. Louis University Hospitals  
Helistop  
1325 South Grand Boulevard  
63104  
Ambulance Service - Beacon  
Lat. 38-27-25 Long. 090-14-15  
Service: L,M,WS  
Fuels:  
Size: 40' x 40'  
Ownership: HP  
Use: EM  
Elevation: R  
Telephone: 314/771-7600

## ST. LOUIS

St. Luke's Hospitals Helistop  
5535 Delmar Boulevard 63112  
Lat. 38-39-15 Long. 090-16-49  
Service:  
Size: 30' x 30' concrete  
Ownership: HP  
Use: EM  
Elevation: G  
Telephone: 314/361-1212

## ST. LOUIS

St. Mary's Health Center Helistop  
6420 Clayton Road 63117  
Lat. 37-38-00 Long. 090-18-00  
Service:  
Size: 48' x 48'  
Ownership: HP  
Use: EM  
Elevation:  
Telephone: 314/768-8000

## ST. LOUIS

V. A. Medical Center Helistop  
63125  
Lat. 38-38-00 Long. 090-13-00  
Service:  
Size: 20' x 20'  
Ownership: HP  
Use: EM  
Elevation: G  
Telephone: 314/487-0400

**ST. LOUIS**

Washington University Medical  
Center Helistop

Barnes Hospital Plaza 63110

Lat. 38-38-03 Long. 090-15-24

Service:

Size: 90' x 90' asphalt

Ownership: HP

Use: EM

Elevation: G

Telephone: 314/454-2000

The Missouri Baptist Hospital Helistop in St. Louis County, MO.



## MONTANA

### BILLINGS

Billings Deaconess Hospital  
Helistop  
2813 Ninth Avenue North  
Ambulance Service  
Lat. Long.  
Service: L,M,WS  
Fuels:  
Size: 100' x 100'  
Ownership: HP  
Use: EM  
Elevation: R  
Telephone: 406/657-4150

### BILLINGS

Saint Vincent Hospital Helistop  
1233 North 30th Street 59101  
Ambulance Service  
Lat. Long.  
Service: L,M,WS  
Fuels:  
Size: 50' x 50'  
Ownership: HP  
Use: EM  
Elevation: R  
Telephone: 406/657-7070

### CUT BANK

Cut Bank Memorial Hospital  
Helistop  
802 2nd Street, S.E. 59427  
Lat. Long.  
Service:  
Size: 125' x 94'  
Ownership: HP  
Use: EM  
Elevation: G  
Telephone: 406/873-2251

### GREAT FALLS

Columbus Hospital Helistop  
500 15th Avenue, South 59403  
Lat. 49-17-00Long. 111-44-00  
Service:  
Size:  
Ownership: HP  
Use: EM  
Elevation: G  
Telephone: 040/972-7333

### GREAT FALLS

Montana Deaconess Medical  
Center Helistop  
1101 26th Street South 59405  
Lat. 47-29-00Long. 111-16-00  
Service: L  
Fuels:  
Size: 45' x 45' concrete  
Ownership: HP  
Use: EM  
Elevation: G  
Telephone: 406/761-1200

### KALISPELL

Kalispell Regional Hospital  
Helistop  
310 Sunnyville Lane 59901  
Lat. 48-48-00Long. 109-28-00  
Service: F,L,M,RE  
Fuels:  
Size:  
Ownership: HP  
Use: EM  
Elevation: G  
Telephone: 406/755-5111

### MISSOULA

Missoula Community Hospital  
Helistop  
2887 Fort Missoula Road 59801  
Lat. 46-50-00Long. 114-02-00  
Service:  
Size: 40' x 40'  
Ownership: HP  
Use: EM  
Elevation: G  
Telephone: 406/728-4100

### MISSOULA

St. Patrick Hospital Helistop  
500 West Broadway 59802  
Lat. 46-20-00Long. 114-00-00  
Service:  
Size:  
Ownership: HP  
Use: EM  
Elevation: G  
Telephone: 406/543-7271



Montana's Missoula Community Hospital Helistop.

**AUBURN**

Nemaha Country Hospital Heliport  
2022 13th Street 68305  
Lat. Long.

Service:  
Size: 25' x 25' concrete  
Ownership: HP  
Use: EM  
Elevation: R  
Telephone:

**OMAHA**

Archbishop Bergan Mercy  
Hospital Heliport  
7500 Mercy Road 68124  
Lat. 41-14-26 Long. 096-01-45

Service:  
Size: 80' x 200'  
Ownership: HP  
Use: EM  
Elevation: G  
Telephone: 402/398-6060

**FAIRBURY**

Jefferson County Memorial  
Hospital Heliport  
2200 North H Street 68352  
Lat. 40-08-40 Long. 097-10-00

Service:  
Size: 20' x 20'  
Ownership: HP  
Use: EM  
Elevation: G  
Telephone: 402/729-3351

**OMAHA**

Immanuel Medical Center  
Heliport  
6901 North 72nd Street 68122  
Lat. 41-19-00 Long. 096-01-00

Service: M  
Fuels:  
Size: 50' x 50'  
Ownership: HP  
Use: EM  
Elevation: G  
Telephone: 402/572-2121

**HUMBOLDT**

Community Memorial Hospital  
Heliport  
1128 Grand Avenue 68376  
Lat. 40-10-00 Long. 095-56-00

Service:  
Size: 100' x 100'  
Ownership: HP  
Use: EM  
Elevation: G  
Telephone: 402/829-2231

**OMAHA**

Methodist Hospital Heliport  
8303 Dodge Street 68114  
Lat. 41-15-27 Long. 096-02-32

Service:  
Size: 75' x 75'  
Ownership: HP  
Use: EM  
Elevation: G  
Telephone: 402/390-4424

**LINCOLN**

Lincoln General Hospital Heliport  
2300 South 16th Street 68502  
Lat. 40-47-00 Long. 096-41-00

Service:  
Size: 79' x 79'  
Ownership: HP  
Use: PV  
Elevation: G  
Telephone: 402/475-1011

**OMAHA**

St. Joseph Hospital Heliport  
601 North 30th Street 68131  
Ambulance Service  
Lat. 41-15-00 Long. 095-57-00

Service:  
Size: 80' x 80'  
Ownership: HP  
Use: PV  
Elevation: R  
Telephone: 402/449-4000

**LINCOLN**

St. Elizabeth Community Health  
Center Heliport  
555 South 70th Street 68506  
Lat. 40-48-00 Long. 096-39-00

Service: M  
Fuels:  
Size: 40' x 40'  
Ownership: HP  
Use: EM  
Elevation: G  
Telephone: 402/489-7181

**OMAHA**

University of Nebraska Hospital &  
Clinic Heliport  
42nd Street & Dewey Avenue  
68105  
Lat. 41-15-18 Long. 085-58-42

Service:  
Size: 65' x 75'  
Ownership: HP  
Use: EM  
Elevation: G  
Telephone: 402/559-7400

**LINCOLN**

Veterans Administration Medical  
Center Heliport  
600 South 70th Street 68510  
Lat. 40-48-00 Long. 096-38-00

Service: M  
Fuels:  
Size: 40' x 40'  
Ownership: HP  
Use: EM  
Elevation: G  
Telephone: 402/489-3802

**OMAHA**

Veterans Administration Medical  
Center Heliport  
4101 Woolworth Avenue  
Lat. Long.

Service:  
Size: 500' x 150' turf  
Ownership: HP  
Use: EM  
Elevation: G  
Telephone: 402/346-8800

## NEVADA

### HENDERSON

St. Rose De Lima Hospital  
Helistop  
102 Lake Mead Drive 89015  
Lat. Long.  
Service: M  
Fuels:  
Size: 60' x 60'  
Ownership: HP  
Use: EM  
Elevation: G  
Telephone: 702/564-2622

### LAS VEGAS

Valley Hospital Medical Center  
Helistop  
620 Shadow Lane 89106  
Flight for Life Ambulance  
Lat. Long.  
Service: L,M  
Fuels:  
Size: 108' x 54'  
Ownership: HP  
Use: PV  
Elevation: R  
Telephone: 702/383-3011

### RENO

St. Mary's Hospital Helistop  
235 West 6th Street 89520  
Ambulance "Flight for Life"  
Lat. Long.  
Service:  
Size: 60' x 60'  
Ownership: HP  
Use: EM  
Elevation: G  
Telephone: 702/323-2041

### LAS VEGAS

Southern Nevada Memorial  
Hospital Helistop  
1800 West Charleston Boulevard  
89102  
Lat. 36-09-00 Long. 115-09-00  
Service:  
Size: 50' x 50' steel  
Ownership: HP  
Use: PV  
Elevation: G  
Telephone: 702/383-2000



In Denver, Colorado, a St. Anthony's Hospital Systems "Flight For Life" helicopter lifts off from the hospital helistop.



**KEENE**

Cheshire Hospital Helistop  
 580 Court Street 03431  
 Lat. 42-57-00 Long. 072-17-30  
 Navaid: 015/09.0  
 Service: M,WS  
 Fuels:  
 Size: 97' x 130' turf  
 Ownership: HP  
 Use: EM  
 Elevation: G  
 Telephone: 603/352-4111

**LANCASTER**

Weeks Memorial Hospital Helistop  
 Middle Street 03584  
 Lat. 44-29-00 Long. 071-33-30  
 Navaid: 260/18.0  
 Service: L,M,WS  
 Fuels:  
 Size: 65' circle turf  
 Ownership: HP  
 Use: EM  
 Elevation: G  
 Telephone: 603/778-4911

**MANCHESTER**

Elliot Hospital Helistop  
 955 Auburn Street 03103  
 Lat. 42-59-00 Long. 071-26-00  
 Navaid: 350/07.0  
 Service: M,WS  
 Fuels:  
 Size: 60' x 60' paved  
 Ownership: HP  
 Use: EM  
 Elevation: G  
 Telephone: 603/669-5300

**LACONIA**

Lakes Region General Hospital  
 Helistop  
 Highland Street 03246  
 Lat. 43-31-38 Long. 071-27-37  
 Navaid: 030/19.0  
 Service: M,WS  
 Fuels:  
 Size: 300' x 400' turf  
 Ownership: HP  
 Use: EM  
 Elevation: G  
 Telephone: 603/524-3211

**LITTLETON**

Littleton Hospital Helistop  
 107 Cottage Street 03561  
 Lat. 48-13-05 Long. 070-50-20  
 Navaid: 250/31.0  
 Service: M,WS  
 Fuels:  
 Size: 65' x 65' paved  
 Ownership: HP  
 Use: EM  
 Elevation: G  
 Telephone: 603/444-7731



In an emergency, a bridge becomes an instant helistop.

## NEW JERSEY

### ATLANTIC CITY

Atlantic City Medical Center  
Pacific Ave Helistop  
1925 Pacific Avenue 08401  
Lat. Long.  
Service:  
Size: 75' x 75'  
Ownership: HP  
Use: EM  
Elevation: G  
Telephone: 609/344-4081

### BELLE MEAD

Carrier Foundation Helistop  
P O Box 147 08502  
Lat. 40-27-55 Long. 074-41-12  
Service:  
Size:  
Ownership: HP  
Use: EM  
Elevation:  
Telephone: 201/874-4000

### BERLIN

West Jersey Health System,  
Southern Div. Helistop  
Townsend Avenue & White Horse  
Pike 08009  
Lat. 39-46-52 Long. 074-55-18  
Service:  
Size: 75' x 75'  
Ownership: HP  
Use: EM  
Elevation: G  
Telephone: 609/768-6000

### BOONTON

Riverside Hospital Helistop  
Powerville Road 07005  
Lat. 40-54-39 Long. 074-25-34  
Service:  
Size:  
Ownership: HP  
Use: EM  
Elevation: G  
Telephone: 201/334-5000

### BRIDGETON

Bridgeton Hospital Helistop  
Manheim & Irwing Avenue 08302  
Lat. 39-26-12 Long. 075-13-19  
Service: L,M,WS  
Fuels:  
Size: 100' x 100' asphalt  
Ownership: HP  
Use: EM  
Elevation: G  
Telephone: 609/451-6600

### BROWNS MILL

Deborah Heart & Lung Center  
Helistop  
Trenton Road 08015  
Lat. 39-41-00 Long. 074-04-00  
Service:  
Size:  
Ownership: HP  
Use: EM  
Elevation: G  
Telephone: 609/893-6611

### CAMDEN

Cooper Hospital University  
Medical Center Helistop  
6th & Stevens Street, 1/2 Mile  
South of City Center 08103  
Lat. 39-56-30 Long. 075-07-00  
Service: M  
Fuels:  
Size: 62' x 61' concrete  
Ownership: HP  
Use: EM  
Elevation: G  
Telephone: 609/342-2000

### CAMDEN

Our Lady of Lourdes Medical  
Center Helistop  
1600 Haddon Avenue 08103  
Prior Permission Required  
Lat. 39-36-00 Long. 075-52-00  
Service: L,M,WS  
Fuels:  
Size: 25' x 25'  
Ownership: HP  
Use: EM  
Elevation: G  
Telephone: 609/757-3743

### FORT MONMOUTH

Patterson Army Community  
Hospital Helistop 07703  
Lat. 40-19-00 Long. 074-02-00  
Service: L  
Fuels:  
Size: 100' x 100'  
Ownership: HP  
Use: EM  
Elevation: G  
Telephone: 201/532-1341

### FREEHOLD

Freehold Area Hospital Helistop  
West Main Street 07728  
Lat. 40-14-03 Long. 074-18-04  
Service:  
Size:  
Ownership: HP  
Use: EM  
Elevation: G  
Telephone: 201/431-2000

### HACKETTSTOWN

Hackettstown Community Hospital  
Helistop  
651 Willow Grove 07840  
Lat. 40-51-00 Long. 074-49-00  
Service:  
Size: 85' x 85' asphalt  
Ownership: HP  
Use: EM  
Elevation: G  
Telephone: 201/852-5100

### HAMILTON TOWNSHIP

Hamilton Hospital Helistop  
1881 White Horse-Hamilton  
Square 08690  
Fenced  
Lat. 40-15-00 Long. 074-40-20  
Service: M  
Fuels:  
Size: 75' x 75'  
Ownership: HP  
Use: EM  
Elevation: G  
Telephone: 609/586-7900

### LIVINGSTON

St. Barnabas Medical Center  
Helistop  
Old Short Hills Road 07039  
Lat. 40-48-00 Long. 074-19-00  
Service:  
Size: two acres  
Ownership: HP  
Use: EM  
Elevation: G  
Telephone: 201/533-5000

### MANAHAWKIN

South Ocean County Hospital  
Helistop  
1140 West Bay Avenue - Route  
72 08050  
Lat. 39-43-15 Long. 074-17-04  
Service:  
Size: 75' x 75' turf  
Ownership: HP  
Use: EM  
Elevation: G  
Telephone: 609/597-6011

### MATAWAN

Bayshore Community Hospital  
Helistop  
727 North Beers Street  
Lat. 40-20-00 Long. 074-30-00  
Service:  
Size:  
Ownership: HP  
Use: EM  
Elevation:  
Telephone: 201/739-5924

### MORRISTOWN

Morristown Memorial Hospital  
Helistop  
100 Madison Avenue 07960  
Lat. 40-47-00 Long. 074-27-00  
Service:  
Size: 75' x 75' asphalt  
Ownership: HP  
Use: EM  
Elevation: R  
Telephone: 201/540-5000

### NEPTUNE

Jersey Shore Medical Cntr-Fitkin  
Hospital Helistop  
1945 Corliss Avenue 07753  
Lat. 40-12-00 Long. 074-02-00  
Service:  
Size: 100' x 100' asphalt  
Ownership: HP  
Use: EM  
Elevation: G  
Telephone: 201/775-5500

### NORTH BERGEN

Palisades General Hospital  
Helistop  
7600 River Road 07047  
Lat. 40-45-00 Long. 074-30-00  
Service: M,WS  
Fuels:  
Size:  
Ownership: HP  
Use: EM  
Elevation: G  
Telephone: 201/845-5103

## NEW JERSEY

### PERTH AMBOY

Perth Amboy Memorial Hospital  
Helistop  
530 New Brunswick Avenue  
08861  
Lat. 40-28-00 Long. 074-17-00  
Service:  
Size:  
Ownership: 60' x 50'  
Use: HP  
Elevation: EM  
Telephone: G  
201/442-3700

### TRENTON

Mercer Medical Center Helistop  
446 Bellevue Avenue 08607  
Lat. 40-49-00 Long. 074-35-00  
Service:  
Size: 75' x 75' asphalt  
Ownership: HP  
Use: EM  
Elevation: G  
Telephone: 609/394-4000

### RED BANK

Riverview Hospital Helistop  
35 Union Street 07701  
Lat. 40-00-00 Long. 074-00-00  
Service:  
Size:  
Ownership: HP  
Use: EM  
Elevation: G  
Telephone: 201/741-2700

### VOORHEEA TOWNSHIP

West Jersey Medical Center  
Eastern Div. Helistop  
Eversham Road 08043  
Lat. 39-30-00 Long. 074-35-00  
Service:  
Size:  
Ownership: HP  
Use: G  
Elevation: G  
Telephone: 609/772-5000

### SALEM

Salem County Memorial Hospital  
Helistop  
Salem Woodstown Road 08079  
Lat. Long.  
Service:  
Size: 75' x 75'  
Ownership: HP  
Use: EM  
Elevation: G  
Telephone: 609/935-1000

### WILLINGBORO

Rancocas Valley Hospital Helistop  
Sunset Road 08046  
Lat. 40-02-48 Long. 074-52-48  
Service:  
Size: 100' x 100'  
Ownership: HP  
Use: EM  
Elevation: G  
Telephone: 609/877-6000

### SECAUCUS

Riverside Hospital Helistop  
Meadowland Parkway 07094  
Lat. 40-00 Long. 074-00  
Service:  
Size:  
Ownership: HP  
Use: EM  
Elevation: G  
Telephone: 201/348-9300

### STRATFORD

John F. Kennedy Memorial  
Hospital Helistop  
113 East Laurel Road 08084  
Lat. Long.  
Service:  
Size: 75' x 75'  
Ownership: HP  
Use: EM  
Elevation: G  
Telephone: 609/784-4000

### TOMS RIVER

Community Memorial Hospital  
Helistop  
Highway 37 West 08753  
Lat. Long.  
Service:  
Size:  
Ownership: HP  
Use: EM  
Elevation: G  
Telephone: 201/349-8000

## NEW MEXICO

### ALAMAGORDO

Mast Helipad  
Lat. 32-53-00Long. 105-56-00  
Service:  
Size: 90' x 90' asphalt  
Ownership: HP  
Use: EM  
Elevation: G  
Telephone: 915/568-8833

### LAS CRUCES

Memorial General Hospital  
Helistop  
Telshor & University Streets  
88001  
Lat. 32-17-32Long. 106-44-07  
Service:  
Size: 120' x 150' asphalt  
Ownership: HP  
Use: EM  
Elevation: G  
Telephone: 505/522-8541

### PLAYAS

Playas Medical Building Heliport  
Lat. 31-54-00Long. 108-32-00  
Service:  
Size: 43' x 43'  
Ownership: HP  
Use: EM  
Elevation: G  
Telephone: 505/538-5331

### GALLUP

Rehoboth Christian Hospital  
Helistop  
1 Mile Northwest of City 87301  
Lat. 35-31-00Long. 108-40-00  
Service:  
Size: 60' x 60' asphalt  
Ownership: HP  
Use: EM  
Elevation: G  
Telephone: 505/722-3881

### SANTA FE

St. Vincent Hospital Helistop  
455 St. Michael's Drive 87501  
Lat. 35-39-00Long. 105-56-00  
Service:  
Size: 60' x 60'  
Ownership: HP  
Use: EM  
Elevation: G  
Telephone: 505/983-3361

Morristown, New Jersey, Memorial Hospital Emergency Helistop. (Heliport Systems, Inc.)



**ALBANY**

Albany Medical Center Hospital  
Helistop  
Newscotland Avenue 12208  
Lat. 42-39-06 Long. 073-46-31  
Service: WS  
Fuels:  
Size: 80' x 80' asphalt  
Ownership: HP  
Use: EM  
Elevation: G  
Telephone: 518/445-3595

**ALBANY**

St. Peter's Hospital Helistop  
315 South Manning Boulevard  
12205  
Lat. Long.  
Service:  
Size: grass area rear of  
hospital  
Ownership: HP  
Use: EM  
Elevation: G  
Telephone: 518/454-1540

**ALBANY**

Veterans Administration Hospital  
Helistop  
113 Holland Avenue 12208  
Lat. Long.  
Service:  
Size:  
Ownership: HP  
Use: EM  
Elevation: G  
Telephone: 518/462-3311

**AMITYVILLE**

Brunswick General Hospitals  
Helistop  
366 Broadway 11701  
Lat. 40-42-00 Long. 073-24-00  
Service:  
Size: 50' x 50' concrete  
Ownership: HP  
Use: EM  
Elevation: G  
Telephone: 516/264-5000

**BETHPAGE, LONG ISLAND**

Mid-Island Hospital Helistop  
4295 Hempstead Turnpike 11714  
Lat. Long.  
Service:  
Size: 100' x 100'  
Ownership: HP  
Use: EM  
Elevation: G  
Telephone: 516/520-0222

**BINGHAMPTON**

Our Lady of Lourdes Memorial  
Hospital Helistop  
169 Riverside Drive 13905  
Lat. Long.  
Service:  
Size: 50' x 50'  
Ownership: HP  
Use: EM  
Elevation: G  
Telephone: 607/798-5111

**BUFFALO**

Sheehan Emergency Hospital  
Helistop  
425 Michigan Avenue 14203  
Lat. 42-52-59 Long. 078-51-59  
Service:  
Size: 75' x 75' asphalt  
Ownership: HP  
Use: EM  
Elevation: G  
Telephone: 716/842-2200

**CUBA**

Cuba Memorial Hospital Helistop  
140 West Main Street, 1 Mile  
West of Cuba 14727  
Lat. 42-13-00 Long. 078-16-00  
Service:  
Size: 120' x 75'  
Ownership: HP  
Use: EM  
Elevation: G  
Telephone: 716/968-2000

**EAST MEADOW**

Nassau County Medical Center  
Helistop  
2201 Hempstead Turnpike 11554  
Lat. 40-43-55 Long. 073-33-10  
Service:  
Size: 100' x 75' concrete  
Ownership: HP  
Use: EM  
Elevation: G  
Telephone: 516/542-0123

**GREENPORT**

Eastern Long Island Hospital  
Helistop  
201 Manor Place 11944  
Lat. 41-06-41 Long. 072-20-10  
Service:  
Size: 40' x 40' concrete  
Ownership: HP  
Use: EM  
Elevation: G  
Telephone: 516/477-1000

**JAMAICA**

Mary Immaculate Hospital  
Helistop  
152-11 89 Avenue 11432  
Lat. 40-42-00 Long. 073-48-00  
Service: L  
Fuels:  
Size: 50' x 50' concrete  
Ownership: HP  
Use: EM  
Elevation: G  
Telephone: 212/291-3300

**KENMORE**

Kenmore Mercy Hospital Helistop  
2950 Elmwood Avenue 14217  
Lat. 42-58-40 Long. 078-52-53  
Service:  
Size: 100' x 100'  
Ownership: HP  
Use: EM  
Elevation: G  
Telephone: 716/879-6100

**KINGSTON**

Benedictine Hospital Helistop  
105 Marys Avenue 12401  
Lat. 41-55-15 Long. 074-00-00  
Service:  
Size: 50' x 50' concrete  
Ownership: HP  
Use: EM  
Elevation: G  
Telephone: 914/338-2500

**LEWISTON**

Mount St. Mary's Hospital of  
Niagara Falls  
5300 Military Road 14092  
Lat. Long.  
Service:  
Size: 70' x 70'  
Ownership: HP  
Use: EM  
Elevation: G  
Telephone: 716/297-4800

**LONG BEACH**

Long Beach Memorial Hospital  
Helistop  
455 East Bay Drive 11561  
Lat. 40-35-40 Long. 073-39-08  
Service:  
Size: 130' x 90' asphalt  
Ownership: HP  
Use: EM  
Elevation: G  
Telephone: 516/432-8000

**MANHASSET**

North Shore University Hospital  
Helistop  
300 Community Drive 11030  
Lat. Long.  
Service:  
Size: 64' x 64'  
Ownership: HP  
Use: EM  
Elevation: G  
Telephone: 516/562-0100

**MASSENA**

Perdu-Massena Memorial  
Hospital Helistop  
Maple Street 13662  
Lat. 44-56-12 Long. 074-54-35  
Service:  
Size: 60' x 50' concrete  
Ownership: HP  
Use: EM  
Elevation: G  
Telephone: 315/764-1711

**MINEOLA (NASSAU COUNTY)**

Nassau Hospital Helistop  
259 1st Street 11501  
Lat. 40-44-00 Long. 073-37-00  
Service:  
Size: 80' x 80'  
Ownership: HP  
Use: EM  
Elevation: R  
Telephone: 516/663-0333

## NEW YORK

### NEW YORK CITY (EDGEMERE)

Peninsula Hospital Center  
Helistop  
51-15 Beach Channel Drive, Far  
Rockaway 11691  
Lat. 40-36-00 Long. 073-47-00  
Service:  
Size: 50' x 50'  
Ownership: HP  
Use: EM  
Elevation: G  
Telephone: 212/945-7100

### STATEN ISLAND

Bayley Seton Hospital Helistop  
Bay Street and Vanderbilt  
Avenue 10304  
Lat. 47-37-00 Long. 074-04-00  
Service:  
Size: 150' x 190'  
Ownership: HP  
Use: EM  
Elevation: G  
Telephone: 212/447-3010

### NIAGARA FALLS

St. Mary's Hospital Helistop  
621 Tenth Street 14302  
Lat. 43-09-13 Long. 079-01-49  
Service:  
Size: 60' x 60' turf  
Ownership: HP  
Use: EM  
Elevation: G  
Telephone: 716/297-4800

### STONY BROOK

University Hospital Helistop  
State University of New York  
11794  
Lat. 40-54-27 Long. 073-07-00  
Service:  
Size: 60' x 60'  
Ownership: HP  
Use: EM  
Elevation: G  
Telephone: 516/444-2701

### PORT JEFFERSON

St. Charles Hospital Helistop  
200 Belle Terre Road 11777  
Lat. 40-56-47 Long. 073-03-41  
Service:  
Size: 80' x 80' turf  
Ownership: HP  
Use: EM  
Elevation: G  
Telephone: 516/473-2800

### SYRACUSE

Community-General Hospital of  
Greater Syracuse  
Broad Road 13215  
Lat. 43-00-00 Long. 076-10-00  
Service:  
Size: 25' diameter circle  
Ownership: HP  
Use: EM  
Elevation: G  
Telephone: 315/492-5535

### POUGHKEEPSIE

Vassar Hospital Helistop  
Reade Place 12601  
Lat. 41-42-00 Long. 073-57-00  
Service:  
Size: 100' x 75' asphalt  
Ownership: HP  
Use: EM  
Elevation: G  
Telephone: 914/454-8500

### UTICA (NEW HARTFORD)

St. Luke's Hospital Helistop  
Champlin Avenue, P.O. Box 479  
13503  
Lat. Long.  
Service:  
Size: 35' x 35'  
Ownership: HP  
Use: EM  
Elevation: G  
Telephone: 315/798-6222

### ROCKVILLE CENTRE

Mercy Emergency Helistop  
1000 North Village Avenue 11570  
Lat. 40-45-05 Long. 073-37-27  
Service:  
Size: 61' x 61' asphalt  
Ownership: HP  
Use: EM  
Elevation: G  
Telephone: 516/255-0111

### VALHALLA

Westchester County Medical  
Center Helistop  
Grasslands Reservations 10595  
Ambulance  
Lat. Long.  
Service: L,M  
Fuels:  
Size:  
Ownership: HP  
Use: EM  
Elevation: G  
Telephone: 914/347-7000

### SMITHTOWN

St. John's Episcopal Hospital  
Helistop  
3 Miles Southeast of Smithtown,  
Route 25A 11787  
Lat. Long.  
Service:  
Size: 100' x 100'  
Ownership: HP  
Use: EM  
Elevation: G  
Telephone: 516/360-2000

**BELHAVEN**

Pungo District Hospital Helistop  
27810  
Lat. 35-32-00Long. 076-37-00  
Service:  
Size: 50' x 50' concrete  
Ownership: HP  
Use: EM  
Elevation: G  
Telephone: 919/943-2111

**CHAPEL HILL**

North Carolina Memorial Hospital  
Helistop  
Manning Drive 27514  
Lat. 35-54-24Long. 079-03-06  
Service:  
Size: 100' x 125'  
Ownership: HP  
Use: EM  
Elevation: G  
Telephone: 919/966-4140

**CHARLOTTE**

Charlotte Memorial Hospital and  
Medical Center  
1000 Blythe Boulevard 28203  
Lat. Long.  
Service: L,M,WS  
Fuels:  
Size: front lawn - turf  
Ownership: HP  
Use: EM  
Elevation: G  
Telephone: 704/331-2171

**CLINTON**

Sampson Memorial Hospital  
Helistop  
607 Beaman Street 28328  
Lat. 35-00-00Long. 078-19-00  
Service:  
Size: 30' x 10' concrete  
Ownership: HP  
Use: EM  
Elevation: G  
Telephone: 919/592-8511

**DUNN**

Betsy Johnson Memorial Hospital  
Helistop  
800 Tilghman Drive 28334  
Lat. 35-18-47Long. 078-38-10  
Service:  
Size: 70' x 70'  
Ownership: HP  
Use: EM  
Elevation: G  
Telephone: 919/892-7161

**DURHAM**

Duke University Medical Center  
Helistop  
Erwin Road 27710  
Lat. 36-00-23Long. 078-56-21  
Service: L,M,WS  
Fuels: 15  
Size: 150' x 150' paved  
Ownership: HP  
Use: EM  
Elevation: G  
Telephone: 919/684-2413

**ELIZABETH CITY**

Albemarle Hospital Helistop  
P.O. Box 1587 27909  
Lat. 36-19-28Long. 076-13-10  
Service: L,WS  
Fuels:  
Size: 70' x 70' concrete  
Ownership: HP  
Use: EM  
Elevation:  
Telephone:

**ELIZABETHTOWN**

Bladen County Hospital Helistop  
Clarkton Road 28337  
Lat. 34-37-10Long. 078-37-32  
Service:  
Size: 70' x 70'  
Ownership: HP  
Use: PV  
Elevation: G  
Telephone: 919/862-4043

**FAYETTEVILLE**

Cape Fear Valley Hospital  
Helistop  
Owen Drive 28302  
Lat. 35-02-00Long. 078-56-00  
Service:  
Size: 90' x 90'  
Ownership: HP  
Use: EM  
Elevation: G  
Telephone: 919/323-6161

**FORT BRAGG**

Womack Army Hospital Helistop  
28307  
Lat. 38-08-00Long. 079-00-00  
Service: L,WS  
Fuels:  
Size: 100' x 100'  
Ownership: HP  
Use: EM  
Elevation: G  
Telephone: 919/396-4802

**GOLDSBORO**

Wayne County Memorial Hospital  
Helistop  
2700 Wayne Memorial Drive  
27530  
Lat. 35-23-55Long. 077-57-00  
Service:  
Size: 70' x 70' turf  
Ownership: HP  
Use: PV  
Elevation: G  
Telephone: 919/736-1110

**GREENVILLE**

Pitt County Memorial Hospital  
Helistop  
200 Stantonsburg Road 27834  
Lat. 35-36-00Long. 077-25-00  
Service:  
Size: 70' x 70' concrete  
Ownership: HP  
Use: EM  
Elevation: G  
Telephone: 919/757-4100

**LAURINBURG**

Scotland Memorial Hospital  
Helistop  
500 Launchwood Drive 28352  
Lat. 34-45-11Long. 079-28-07  
Service: WS  
Fuels:  
Size: 90' x 90' concrete  
Ownership: HP  
Use: EM  
Elevation: G  
Telephone: 919/276-2121

**PINEHURST**

Moore Memorial Hospital Helistop  
3000 Page Road 28374  
Lat. Long.  
Service:  
Size: 65' x 65'  
Ownership: HP  
Use: EM  
Elevation: G  
Telephone: 919/295-7777

**PLYMOUTH**

Washington County Hospital  
Helistop  
Highway 64 East 27962  
Lat. 35-52-30Long. 076-42-00  
Service: L,M  
Fuels:  
Size: 70' x 70' turf  
Ownership: HP  
Use: EM  
Elevation: G  
Telephone: 919/793-4153

**RALEIGH**

Wake County Medical Center  
Helistop  
3000 New Bern Avenue 27801  
Lat. 35-47-12Long. 078-35-10  
Service: L,M  
Fuels:  
Size: 70' x 70' concrete  
Ownership: HP  
Use: PV  
Elevation: R  
Telephone: 919/443-8000

**ROCKY MOUNT**

Nash General Hospital Helistop  
Curtis Ellis Drive  
Lat. 35-58-30Long. 077-51-10  
Service: L,M  
Fuels:  
Size: 200' x 50' turf  
Ownership: HP  
Use: PV  
Elevation: G  
Telephone: 919/443-8125

**SCOTLAND NECK**

Our Community Hospital Helistop  
708 House Avenue 27874  
Lat. 36-07-52Long. 077-25-09  
Service: L,M  
Fuels:  
Size: 200' x 150' turf  
Ownership: HP  
Use: PV  
Elevation: G  
Telephone: 919/826-4144

## NORTH CAROLINA

### TARBORO

Edgecomb General Hospital  
Helistop  
2901 Main Street 27886  
Lat. 35-55-21 Long. 077-33-12  
Service: L,M  
Fuels:  
Size: 240' × 120' turf  
Ownership: HP  
Use: PV  
Elevation: G  
Telephone: 919/641-7111

### WILMINGTON

Cape Fear Memorial Hospital  
Helistop  
5301 Wrightsville Avenue 28403  
Lat. 34-12-43 Long. 077-51-35  
Service:  
Size: 150' × 150'  
Ownership: HP  
Use: EM  
Elevation: G  
Telephone: 919/791-2311

### WILMINGTON

New Hanover Memorial Hospital  
Helistop  
2131 South 17th Street 28401  
Lat. Long.  
Service: L,M,WS  
Fuels:  
Size: 50' × 50' concrete  
Ownership: HP  
Use: EM  
Elevation: G  
Telephone: 919/343-7000



In Kingston, New York, the Helistop at the Benedictine Hospital.



**BISMARCK**

Bismarck Hospital Helistop  
 300 North Seventh Street 58502  
 Lat. 46-48-00 Long. 100-47-00  
 Navaid: BIS 000/00.0  
 Service: M,WS  
 Fuels:  
 Size: 50' x 70'  
 Ownership: HP  
 Use: EM  
 Elevation: R  
 Telephone: 701/224-6000

**BISMARCK**

St. Alexius Medical Center  
 Helistop  
 311 North Ninth Street 58501  
 Lat. 46-48-00 Long. 100-46-00  
 Navaid: BIS 000/00.0  
 Service: M,WS  
 Fuels:  
 Size: 30' x 30' concrete  
 Ownership: HP  
 Use: EM  
 Elevation: R  
 Telephone: 701/224-7000

**GRAND FORKS**

United Hospital Helistop  
 1200 South Columbia Road  
 58201  
 Lat. Long.  
 Navaid: GFK 000/00.0  
 Service:  
 Size: 50' x 50'  
 Ownership: HP  
 Use: EM  
 Elevation: G  
 Telephone: 701/780-5000

**MINOT**

Trinity Medical Center Heliport  
 Burdick Expressway at Main &  
 Fourth Avenue 58701  
 Lat. 48-14-00 Long. 101-17-00  
 Navaid: MDT 000/00.0  
 Service:  
 Size: 50' x 37' concrete  
 Ownership: HP  
 Use: EM  
 Elevation: R  
 Telephone: 701/857-5000

# OHIO

## AKRON

Akron City Hospital Helistop  
525 East Market Street 44309  
Lat. Long.  
Service:  
Size:  
Ownership: HP  
Use: PV  
Elevation: G  
Telephone: 216/375-3000

## AKRON

Children's Hospital Medical  
Center Helistop  
281 Locust Street 44308  
Lat. Long.  
Service:  
Size:  
Ownership: HP  
Use: PV  
Elevation: G  
Telephone: 216/379-8200

## AKRON

St. Thomas Hospital Helistop  
444 North Main 44310  
Lat. 40-05-00 Long. 081-30-00  
Service:  
Size: 100' x 100'  
Ownership: HP  
Use: EM  
Elevation: R  
Telephone: 216/379-1111

## ALLIANCE

Alliance City Hospital Helistop  
207 East College 44601  
Lat. 40-54-00 Long. 081-06-00  
Service: M  
Fuels:  
Size: 16' x 16'  
Ownership: HP  
Use: EM  
Elevation: R  
Telephone: 216/823-1566

## ASHLAND

Samaritan Hospital Helistop  
1256 South Center Street 44805  
Lat. 40-51-00 Long. 082-18-00  
Service: M  
Fuels:  
Size: 50' x 30' asphalt  
Ownership: HP  
Use: EM  
Elevation: G  
Telephone: 419/289-0491

## CAMBRIDGE

Guernsey Memorial Hospital  
Helistop  
1341 North Clark 43725  
Lat. Long.  
Service:  
Size:  
Ownership: HP  
Use: EM  
Elevation: G  
Telephone: 614/439-3561

## CHILLICOTHE

Medical Center Helistop  
425 Chestnut Street 45601  
Lat. 39-25-50 Long. 082-58-00  
Service: M  
Fuels:  
Size: 50' x 50'  
Ownership: HP  
Use: EM  
Elevation: R  
Telephone: 614/774-3311

## CHILLICOTHE

VA Medical Center Helistop  
17273 State Route 104 45601  
Lat. Long.  
Service:  
Size:  
Ownership: HP  
Use: PV  
Elevation: G  
Telephone: 614/773-1141

## CINCINNATI

Children's Hospital Medical  
Center Helistop  
Elland & Bethesda Avenues  
45229  
Lat. Long.  
Service:  
Size: 50' circle  
Ownership: HP  
Use: EM  
Elevation: R  
Telephone: 513/559-4200

## CINCINNATI

Christ Hospital Helistop  
2139 Auburn Avenue 45219  
Lat. 39-07-15 Long. 081-30-47  
Service:  
Size: 50' x 50'  
Ownership: HP  
Use: EM  
Elevation: G  
Telephone: 513/369-2000

## CLEVELAND

Cleveland Clinic Hospital Helistop  
9500 Euclid Avenue 44106  
Lat. 41-30-00 Long. 081-37-00  
Service:  
Size: 100' x 100' asphalt  
Ownership: HP  
Use: EM  
Elevation: G  
Telephone: 216/444-2256

## CLEVELAND

Deaconess Hospital of Cleveland  
Helistop  
4229 Pearl Road 44109  
Lat. 41-26-22 Long. 081-42-20  
Service: M  
Fuels:  
Size: 68' x 72' concrete  
Ownership: HP  
Use: EM  
Elevation: R  
Telephone: 216/459-6300

## CLEVELAND

Lutheran Medical Center Helistop  
2609 Franklin Boulevard 44113  
Lat. 41-29-00 Long. 081-42-00  
Service: M  
Fuels:  
Size: 30' x 30' concrete  
Ownership: HP  
Use: PV  
Elevation: R  
Telephone: 216/696-4300

## COLUMBUS

Children's Hospital Helistop  
700 Children's Drive - at Corner  
Of Mooberry 43205  
Lat. 39-57-00 Long. 082-58-00  
Service:  
Size: 150' x 240'  
Ownership: HP  
Use: EM  
Elevation: G  
Telephone: 614/461-2500

## COLUMBUS

Ohio State University Hospital  
Helistop  
410 West 10th Avenue 43210  
Lat. 40-05-00 Long. 083-04-00  
Service: L,M  
Fuels:  
Size: 104' x 108'  
Ownership: HP  
Use: EM  
Elevation: R  
Telephone: 614/421-8000

## COLUMBUS

St. Anthony's Hospital Helistop  
1450 Hawthorne Avenue 43203  
Lat. 39-58-00 Long. 082-57-00  
Service:  
Size: 85' x 85' concrete  
Ownership: HP  
Use: PV  
Elevation: R  
Telephone: 614/253-8877

## CRESTLINE

Crestline Memorial Hospital  
Helistop  
North Columbus Street 44827  
Lat. 40-47-31 Long. 082-44-29  
Service: M  
Fuels:  
Size: 300' x 500'  
Ownership: HP  
Use: EM  
Elevation: G  
Telephone: 419/683-1212

## DAYTON

Good Samaritan Hospital Helistop  
2222 Philadelphia Avenue 45406  
Lat. 39-47-16 Long. 084-14-04  
Service: L,M  
Fuels:  
Size: 40' x 40'  
Ownership: HP  
Use: EM  
Elevation: R  
Telephone: 513/278-2612

**DAYTON**

Miami Valley Hospital Helistop  
One Wyoming Street 45409  
Lat. Long.  
Service:  
Size:  
Ownership: HP  
Use: PV  
Elevation:  
Telephone: 513/223-6192

**DAYTON**

St. Elizabeth Medical Center  
Helistop  
601 Miami Boulevard 45408  
Lat. 39-45-00 Long. 084-12-00  
Service: L,M  
Fuels:  
Size: 65' x 70' neoprene  
Ownership: HP  
Use: EM  
Elevation: R  
Telephone: 513/229-6000

**DOVER**

Union Hospital Helistop  
659 Boulevard 44622  
Lat. 40-30-00 Long. 081-27-00  
Service:  
Size:  
Ownership: HP  
Use: EM  
Elevation: G  
Telephone: 216/343-3311

**ELYRIA**

Elyria Memorial Hospital Helistop  
630 East River Street 44035  
Lat. Long.  
Service:  
Size:  
Ownership: HP  
Use: EM  
Elevation: G  
Telephone: 216/323-3221

**FREMONT**

Memorial Hospital Helistop  
715 South Taft Avenue 43420  
Lat. Long.  
Service:  
Size:  
Ownership: HP  
Use: PV  
Elevation: G  
Telephone: 419/332-7321

**HILLSBORO**

Highland District Hospital Helistop  
1275 North High Street 45133  
Lat. 39-13-00 Long. 083-36-00  
Service: L,M  
Fuels:  
Size: 100' x 100' asphalt  
Ownership: HP  
Use: EM  
Elevation: G  
Telephone: 513/393-3461

**KENTON**

Hardin Memorial Hospital Helistop  
921 East Franklin Street 43326  
Lat. 40-38-58 Long. 083-35-35  
Service:  
Size: 40' x 40' concrete  
Ownership: HP  
Use: EM  
Elevation: G  
Telephone: 419/673-0761

**LIMA**

Lima Memorial Hospital Helistop  
1001 Bellefontaine Avenue 45804  
Lat. 40-44-10 Long. 084-05-15  
Service:  
Size: 100' x 100' turf  
Ownership: HP  
Use: EM  
Elevation: G  
Telephone: 419/227-3361

**LIMA**

St. Rita's Hospital Helistop  
730 West Market Street 45801  
Lat. 40-44-00 Long. 084-07-00  
Service: L,M  
Fuels:  
Size: 40' x 40' asphalt  
Ownership: HP  
Use: EM  
Elevation: G  
Telephone: 419/227-3361

**LODI**

Lodi Community Hospital Helistop  
225 Elyria Street 44254  
Lat. 41-02-10 Long. 082-00-40  
Service:  
Size: 20' x 20'  
Ownership: HP  
Use: EM  
Elevation: G  
Telephone: 216/948-1222

**LORAIN**

Lorain Community Hospital  
Helistop  
3700 Kolbe Road 44053  
Lat. 41-26-11 Long. 082-14-08  
Navaid: AJB F 113.600  
330/05.8  
Service: L,M  
Fuels:  
Size: 40' x 40' asphalt  
Ownership: HP  
Use: PU  
Elevation: G  
Telephone: 216/282-9121  
Radio Freq. UHF:  
VHF: F 124.000

**LORAIN**

St. Joseph Hospital Helistop  
205 West 20th Street 44052  
Lat. Long.  
Service: L,M,WS  
Fuels:  
Size: 100' x 100' paved  
Ownership: HP  
Use: EM  
Elevation: G  
Telephone: 216/245-6851

**LOUDONVILLE**

Kettering Hospital Helistop  
546 North Union Street 44842  
Lat. 40-38-40 Long. 082-13-44  
Service: M  
Fuels:  
Size: 20' x 20' concrete  
Ownership: HP  
Use: EM  
Elevation: G  
Telephone: 419/994-4121

**MARIETTA**

Shelby General Hospital Helistop  
1106 Colgate Drive 45750  
Lat. 39-26-25 Long. 081-26-34  
Service: M  
Fuels:  
Size: 130' x 160'  
Ownership: HP  
Use: EM  
Elevation: G  
Telephone: 614/373-0582

**MARION**

Marion General Hospital Helistop  
McKinley Park Drive  
Lat. Long.  
Service:  
Size:  
Ownership: HP  
Use: PV  
Elevation: G  
Telephone: 614/387-8810

**MARYSVILLE**

Memorial Hospital Helistop  
500 London Avenue 43040  
Lat. 40-13-00 Long. 083-22-00  
Service: M  
Fuels:  
Size: 24' x 24'  
Ownership: HP  
Use: EM  
Elevation: G  
Telephone: 513/644-6115

**MAUMEE**

Saint Luke's Hospital Helistop  
5901 Monclova Road 43537  
Lat. 41-33-25 Long. 083-40-57  
Service:  
Size: 50' x 50' concrete  
Ownership: HP  
Use: PV  
Elevation: G  
Telephone: 419/893-5911

**MEDINA**

Medina Community Hospital  
Helistop  
990 East Washington Street  
44258  
Lat. Long.  
Service:  
Size: 125' x 100'  
Ownership: HP  
Use: EM  
Elevation: G  
Telephone: 216/723-3231

# OHIO

## MIDDLEBURG HEIGHTS

Southwest General Health Care  
Center Helistop  
18697 East Bagley 44130  
Lat. 41-22-15 Long. 081-47-42  
Service: M  
Fuels:  
Size: 40' x 40' asphalt  
Ownership: HP  
Use: EM  
Elevation: G  
Telephone: 216/826-4000

## OBERLIN

Allen Memorial Hospital Helistop  
200 West Lorain Street 44074  
Lat. Long.  
Service:  
Size: 40' x 40'  
Ownership: HP  
Use: EM  
Elevation: G  
Telephone: 216/775-1211

## OREGON

St. Charles Hospital Helistop  
2600 Navarre Avenue 43616  
Lat. 41-38-03 Long. 083-29-00  
Service:  
Size: 65' x 65' asphalt  
Ownership: HP  
Use: EM  
Elevation: G  
Telephone: 419/698-7200

## PORTSMOUTH

Scioto Memorial Hospital Helistop  
1805 27th Street 45662  
Lat. Long.  
Service: L,M  
Fuels:  
Size: 62' x 62' paved  
Ownership: HP  
Use: EM  
Elevation: G  
Telephone: 614/354-7581  
Radio Freq. UHF:  
VHF: F 155.34

## SANDUSKY

Sandusky Memorial Osteopathic  
Hospital Helistop  
2020 Hays Avenue 44870  
Lat. 41-20-10 Long. 082-42-40  
Service:  
Size: 50' circle turf  
Ownership: HP  
Use: EM  
Elevation: G  
Telephone: 419/627-5000

## STUEBENVILLE

Ohio Valley Hospital Helistop  
380 Summit Avenue 43952  
Lat. 40-21-01 Long. 080-39-31  
Service:  
Size: 60' x 60' asphalt  
Ownership: HP  
Use: EM  
Elevation: G  
Telephone: 614/283-7245

## STUEBENVILLE

St. John Medical Center Helistop  
St. John Heights 43952  
Lat. Long.  
Service:  
Size:  
Ownership: HP  
Use: EM  
Elevation: G  
Telephone: 614/264-8000

## SYLVANIA

Flower Hospital Helistop  
5200 Harroun Road 43560  
Lat. 41-42-39 Long. 083-41-34  
Service:  
Size: 40' x 40' concrete  
Ownership: HP  
Use: G  
Elevation:  
Telephone: 419/885-1444

## TOLEDO

Medical College of Ohio Hospital  
Helistop  
3000 Arlington Avenue 43699  
Lat. 41-37-08 Long. 083-37-04  
Service:  
Size: 50' circle paved  
Ownership: HP  
Use: EM  
Elevation: G  
Telephone: 419/381-4172

## TOLEDO

Mercy Hospital Helistop  
2200 Jefferson Avenue 43624  
Lat. 41-39-29 Long. 083-33-03  
Service:  
Size: 80' x 104' asphalt  
Ownership: HP  
Use: EM  
Elevation: G  
Telephone: 419/259-1500

## TOLEDO

St. Vincent Hospital & Medical  
Center Helistop  
2213 Cherry Street 43608  
Ambulance Service  
Lat. 41-40-06 Long. 083-32-31  
Service:  
Size: 97' x 44' concrete  
Ownership: HP  
Use: EM  
Elevation: G  
Telephone: 419/259-4098  
Radio Freq. UHF:  
VHF: F 155.340

## TOLEDO

Toledo Hospital Helistop  
2142 North Cove Boulevard  
43606  
Lat. 41-40-18 Long. 083-35-47  
Service:  
Size: 60' x 60' concrete  
Ownership: HP  
Use: PV  
Elevation: G  
Telephone: 419/473-4218

## UPPER SANDUSKY

Wyandot Memorial Hospital  
Helistop  
885 North Sandusky Avenue  
43351  
Lat. 40-51-00 Long. 083-16-00  
Service:  
Size: 100' x 100' asphalt  
Ownership: HP  
Use: EM  
Elevation: G  
Telephone: 419/294-1941

## URBANA

Mercy Memorial Hospital Helistop  
904 Scioto Street, East Edge of  
Town 43078  
Lat. Long.  
Service:  
Size:  
Ownership: HP  
Use: EM  
Elevation: G  
Telephone: 513/653-5231

## VAN WERT

Van Wert County Hospital  
Helistop  
1250 South Washington Street  
45891  
Lat. Long.  
Service: M  
Fuels:  
Size: 50' x 50'  
Ownership: HP  
Use: EM  
Elevation:  
Telephone: 419/238-2390

## WELLINGTON

Wellington Community Hospital  
Helistop  
510 Dickson Street 44090  
Lat. 41-09-43 Long. 082-12-30  
Service: M  
Fuels:  
Size: 20' x 20' concrete  
Ownership: HP  
Use: PV  
Elevation: G  
Telephone: 216/647-2345

## WEST UNION

Adams County Hospital Helistop  
210 North Wilson Drive 45693  
Lat. 38-47-30 Long. 083-58-00  
Service:  
Size: 40' x 40' turf  
Ownership: HP  
Use: EM  
Elevation: G  
Telephone: 513/544-2321

## WOODSFIELD

Monroe County Health Center  
Helistop  
Monroe County Road 27  
Lat. 39-45-55 Long. 081-08-06  
Service:  
Size: 50' x 100' turf  
Ownership: HP  
Use: EM  
Elevation: G  
Telephone: 614/472-1677

**WOOSTER**

Wooster Community Hospital  
 Helistop  
 1761 Beall Avenue 44691  
 Lat. Long.  
 Service: L,M  
 Fuels:  
 Size: 48' x 48'  
 Ownership: HP  
 Use: EM  
 Elevation: G  
 Telephone: 216/264-4112

**YOUNGSTOWN**

St. Elizabeth Hospital Medical  
 Center Helistop  
 1044 Belmont Avenue 44501  
 Lat. 41-06-51 Long. 080-39-24  
 Service:  
 Size: 50' x 50' asphalt  
 Ownership: HP  
 Use:  
 Elevation:  
 Telephone: 216/746-7211

**ZANESVILLE**

Bethesda Hospital Helistop  
 2951 North Maple Avenue 43701  
 Lat. 39-58-27 Long. 082-01-06  
 Service: L,M  
 Fuels:  
 Size: 40' x 40' asphalt  
 Ownership: HP  
 Use: EM  
 Elevation: G  
 Telephone: 614/452-4535



The Conemaugh Valley Memorial Hospital Rooftop Helistop in Johnstown, Pennsylvania. (Heliport Systems, Inc.)

# OKLAHOMA

## ARDMORE

Memorial Hospital of Southern  
Oklahoma Heliport  
1011 14th Avenue, NW 73401  
Lat. Long.  
Service:  
Size: 40' x 40'  
Ownership: HP  
Use: EM  
Elevation: G  
Telephone: 405/223-5400

## CLINTON

Clinton Regional Hospital Heliport  
100 North 30th Street 73601  
Lat. 35-31-00 Long. 098-59-00  
Service:  
Size: 42' x 42' concrete  
Ownership: HP  
Use: EM  
Elevation: G  
Telephone: 405/323-2363

## EL RENO

Parkview Hospital Heliport  
2115 Parkview Drive 73036  
Lat. 35-31-47 Long. 097-59-01  
Service:  
Size: 100' x 100' asphalt  
Ownership: HP  
Use: EM  
Elevation: G  
Telephone: 405/262-2640

## FORT SILL

Reynolds Army Hospital Heliport  
4700 Hartell Boulevard 73503  
Lat. 34-38-00 Long. 098-24-36  
Service: L  
Fuels:  
Size: 100' x 100'  
Ownership: HP  
Use: EM  
Elevation: G  
Telephone: 405/351-2306

## MIAMI

Miami Baptist Hospital Heliport  
200 Second Street, Southwest  
74354  
Lat. 36-53-00 Long. 094-53-00  
Service:  
Size: 65' x 65' concrete  
Ownership: HP  
Use: EM  
Elevation: R  
Telephone: 918/542-6611

## OKLAHOMA CITY

Baptist Medical Center Heliport  
3300 Northwest Expressway  
73112  
Lat. 35-27-00 Long. 097-35-00  
Service: L, M  
Fuels:  
Size: 50' x 50'  
Ownership: HP  
Use: EM  
Elevation: G  
Telephone: 405/949-3011

## OKLAHOMA CITY

Mercy Health Center Heliport  
4300 West Memorial Road 73120  
Lat. 35-26-00 Long. 097-36-00  
Service:  
Size: 50' x 50' concrete  
Ownership: HP  
Use: EM  
Elevation: G  
Telephone: 405/755-1515

## OKLAHOMA CITY

Oklahoma Children's Memorial  
Hospital Heliport  
940 Northeast 13th Street 73104  
Medi Flight Ambulance Service  
Lat. 35-28-52 Long. 097-29-30  
Service: L, M  
Fuels:  
Size: 80' x 80'  
Ownership: HP  
Use: EM  
Elevation: R  
Telephone: 405/217-6165  
Radio Freq. UHF:  
VHF: F 123.05

## OKLAHOMA CITY

Oklahoma Memorial Hospital  
Heliport  
800 Northeast 13th Street 73104  
Lat. 35-28-52 Long. 097-29-54  
Service: L, M  
Fuels:  
Size: 60' x 60' paved  
Ownership: HP  
Use: EM  
Elevation: G  
Telephone: 405/271-6644  
Radio Freq. UHF:  
VHF: F 123.05

## OKLAHOMA CITY

South Community Hospital  
Heliport  
1001 Southwest 44th Street  
73109  
Lat. 35-25-00 Long. 097-31-00  
Service: L  
Fuels:  
Size: 90' x 90'  
Ownership: HP  
Use: EM  
Elevation: G  
Telephone: 405/632-1661

## OKLAHOMA CITY

St. Anthony Hospital Heliport  
1000 North Lee Street 73101  
Lat. 35-29-00 Long. 097-31-00  
Service:  
Size: 55' x 55'  
Ownership: HP  
Use: PV  
Elevation: G  
Telephone: 405/272-7000

## SHATTUCK

Shattuck Hospital Heliport  
905 South Main 73858  
Lat. 36-15-00 Long. 079-30-52  
Service: WS  
Fuels:  
Size: 50' x 50' concrete  
Ownership: HP  
Use: EM  
Elevation: G  
Telephone: 405/938-2551

## TULSA

Hillcrest Medical Center Heliport  
1120 Utica Avenue 74104  
Tulsa Life Flight Ambulance  
Service  
Lat. 36-08-00 Long. 095-58-00  
Service:  
Size: 48' x 48' concrete  
Ownership: HP  
Use: PV  
Elevation: R  
Telephone: 918/584-1351

## TULSA

Saint Francis Hospital Heliport  
6161 North Gale Avenue 74136  
Tulsa Life Flight Ambulance  
Service  
Lat. 36-04-16 Long. 095-55-14  
Service:  
Size: 40' x 40'  
Ownership: HP  
Use: EM  
Elevation: G  
Telephone: 918/494-2200

## VINITA

Craig General Hospital Heliport  
735 North Foreman Street, Box A  
74301  
Lat. Long.  
Service:  
Size: 100' x 100'  
Ownership: HP  
Use: EM  
Elevation: G  
Telephone: 918/256-7551

**BAKER**

St. Elizabeth Community Hospital  
Helistop  
3325 Pocatontas Road 97814  
Lat. 44-49-00 Long. 117-50-00  
Service: L  
Fuels:  
Size: 42' x 42' asphalt  
Ownership: HP  
Use: EM  
Elevation: G  
Telephone: 503/523-6461

**BEND**

St. Charles Medical Center  
Helistop  
2500 Northeast Neff Road 97701  
Lat. 44-04-00 Long. 121-15-00  
Service:  
Size: 1240' x 1240' turf  
Ownership: HP  
Use: EM  
Elevation: G  
Telephone: 503/382-4321

**CONDON**

Gilliam County Medical Center  
Helistop  
Lat. Long.  
Service:  
Size: 100' x 100' gravel  
Ownership: HP  
Use: EM  
Elevation: G  
Telephone: 503/384-2061

**COOS BAY**

Bay Area Hospital Helistop  
1775 Thompson Road 97420  
Lat. 43-24-00 Long. 124-14-00  
Service:  
Size: 62' x 62'  
Ownership: HP  
Use: EM  
Elevation: G  
Telephone: 503/269-8085

**CORVALLIS**

Good Samaritan Hospital Helistop  
3600 Northwest Samaritan Drive  
97339  
Lat. 44-36-00 Long. 123-15-00  
Service: L  
Fuels:  
Size: 75' x 75' asphalt  
Ownership: HP  
Use: EM  
Elevation: G  
Telephone: 503/757-5111

**EUGENE**

Sacred Heart General Hospital  
Helistop  
1255 Hilyard Street 97440  
No Helicopter Over 3500 lbs  
Lat. 44-02-50 Long. 123-04-30  
Service:  
Size: 53' x 53' concrete  
Ownership: HP  
Use: EM  
Elevation: R  
Telephone: 503/686-6866  
Radio Freq. UHF:  
VHF: F 155.340

**GRANTS PASS**

Southern Oregon General  
Hospital Helistop  
1505 Northwest Washington  
Boulevard 97526  
Lat. 42-27-00 Long. 123-19-00  
Service:  
Size: 50' x 50' asphalt  
Ownership: HP  
Use: EM  
Elevation: G  
Telephone: 503/479-7531

**GRESHAM**

Gresham Community Hospital  
Helistop  
Northeast Fifth & Beech Streets  
97030  
Lat. 45-30-00 Long. 122-25-00  
Service:  
Size: 50' x 50' asphalt  
Ownership: HP  
Use: EM  
Elevation: G  
Telephone: 503/667-1122

**KLAMATH FALLS**

Merie West Medical Center  
Helistop  
2865 Daggett Street 97601  
Lat. 42-15-00 Long. 121-47-00  
Service:  
Size: 30' x 30'  
Ownership: HP  
Use: PV  
Elevation: G  
Telephone: 503/882-6311

**LEBANON**

Lebanon Community Hospital  
Helistop  
525 North Santiam Highway  
97355  
Lat. Long.  
Service:  
Size: 60' x 60'  
Ownership: HP  
Use: EM  
Elevation: G  
Telephone: 503/258-2101

**LINCOLN CITY**

North Lincoln Hospital Helistop  
1111 Crater Lake Avenue 97501  
3043 North Park Drive 97367  
Lat. 44-59-00 Long. 124-00-00  
Service: L  
Fuels:  
Size: 40' x 40' asphalt  
Ownership: HP  
Use: EM  
Elevation: G  
Telephone: 503/994-3361

**MEDFORD**

Providence Hospital Helistop  
1111 Crater Lake Avenue 97501  
Lat. 42-20-00 Long. 122-51-00  
Service: L  
Fuels:  
Size: 40' x 40' asphalt  
Ownership: HP  
Use: EM  
Elevation: G  
Telephone: 503/773-6611

**MEDFORD**

Rogue Valley Memorial Hospital  
Helistop  
2825 Barnett Road 97501  
Lat. 42-19-00 Long. 122-50-00  
Service: L  
Fuels:  
Size: 70' x 70' asphalt  
Ownership: HP  
Use: EM  
Elevation: G  
Telephone: 503/773-6281

**NEWPORT**

Pacific Communities Hospital  
Helistop  
1500 Division Street 97045  
Lat. 44-37-00 Long. 124-03-00  
Service:  
Size: 60' x 60' asphalt  
Ownership: HP  
Use: EM  
Elevation: G  
Telephone: 503/265-2244

**OREGON CITY**

Willametta Falls Community  
Hospital Helistop  
15th & Division Streets  
Lat. 45-21-00 Long. 122-35-00  
Service:  
Size: 100' x 100' turf  
Ownership: HP  
Use: EM  
Elevation: G  
Telephone: 503/656-1631

**PENDLETON**

Pendleton Community Memorial  
Hospital Helistop  
2001 Southwest Nye Avenue  
97801  
Lat. 45-39-00 Long. 118-48-00  
Service:  
Size: 100' diameter turf  
Ownership: HP  
Use: EM  
Elevation: G  
Telephone: 503/276-2131

**PENDLETON**

St. Anthony Hospital Helistop  
1601 Southeast Court Place  
97801  
Lat. 45-40-00 Long. 118-46-00  
Service:  
Size:  
Ownership: HP  
Use: EM  
Elevation: G  
Telephone: 503/276-5121

**PORTLAND**

Emanuel Hospital Helistop  
2801 North Gantenbein Avenue  
97227  
Life Flight Ambulance Service  
Lat. Long.  
Service: L,M  
Fuels:  
Size: 46' x 46'  
Ownership: HP  
Use: PV  
Elevation: R  
Telephone: 503/280-3200

# OREGON

## PORTLAND

Portland Adventist Medical Center  
Helistop  
10123 Southeast Market, Adj East  
Of City 97216  
Lat. 45-30-00 Long. 122-33-00  
Service:  
Size: 30' x 30' concrete  
Ownership: HP  
Use: PV  
Elevation: G  
Telephone: 503/239-6150

## PORTLAND

Providence Medical Center  
Helistop  
4805 Northeast Gilsan 97213  
Lat. Long.  
Service:  
Size:  
Ownership: HP  
Use: EM  
Elevation: G  
Telephone: 503/230-1111

## PORTLAND

St. Vincent's Hospital Medical  
Center Helistop  
9205 Southwest Barnes Road  
97225  
Lat. 45-31-00 Long. 122-36-00  
Service:  
Size: 40' x 40' asphalt  
Ownership: HP  
Use: EM  
Elevation: G  
Telephone: 503/297-4411

## PORTLAND

University Hospital Helistop  
3181 Southwest San Jackson  
Park Road 97201  
Lat. 45-29-00 Long. 122-41-00  
Service: L  
Fuels:  
Size: 50' x 50' asphalt  
Ownership: HP  
Use: EM  
Elevation: G  
Telephone: 503/225-8311

## PORTLAND

Woodland Park Hospital Helistop  
10300 Northeast Hancock Street  
97220  
Lat. Long.  
Service:  
Size: 60' x 60'  
Ownership: HP  
Use: EM  
Elevation: R  
Telephone: 503/255-1313

## REDMOND

Central Oregon District Hospital  
Helistop  
1253 North Canal Boulevard  
97756  
Lat. 44-17-00 Long. 121-10-00  
Service: L  
Fuels:  
Size: 90' x 90' asphalt  
Ownership: HP  
Use: EM  
Elevation: G  
Telephone: 503/548-8131

## ROSEBURG

Douglas Community Hospital  
Helistop  
738 West Harvard Boulevard  
97470  
Lat. Long.  
Service: L  
Fuels:  
Size: 100' x 100'  
Ownership: HP  
Use: EM  
Elevation: G  
Telephone: 503/673-6641

## SALEM

Salem Memorial Hospital Helistop  
665 Winter Street, Southeast  
97301  
Lat. 44-47-00 Long. 123-01-00  
Service:  
Size: 100' diameter  
Ownership: HP  
Use: EM  
Elevation: G  
Telephone: 503/370-5353

## SILVERTON

Silverton Hospital Emergency  
Helistop  
342 Fairview Street 97381  
Lat. Long.  
Service:  
Size: 200' x 259' paved  
Ownership: HP  
Use: EM  
Elevation: G  
Telephone: 503/873-6336

## SPRINGFIELD

McKenzie-Willamette Hospital  
Helistop  
1460 "G" Street  
Lat. 44-03-14 Long. 120-00-08  
Service: L,M,WS  
Fuels:  
Size: 54' x 54'  
Ownership: HP  
Use: EM  
Elevation: R  
Telephone: 503/726-4444  
Radio Freq. UHF:  
VHF: F 155.34

## STAYTON

Stantiam Memorial Hospital  
Helistop  
1401 North Tenth & Pine Streets,  
1 Mile NE of City 97383  
Lat. 44-48-00 Long. 122-47-00  
Service: L  
Fuels:  
Size: 75' x 75' turf  
Ownership: HP  
Use: EM  
Elevation: G  
Telephone: 503/769-2175

## THE DALLES

Mid-Columbia Medical Center  
Helistop  
19th & Nevada Street 97058  
Lat. 45-39-00 Long. 121-08-00  
Service:  
Size:  
Ownership: HP  
Use: EM  
Elevation:  
Telephone: 503/296-2241

## TILLAMOOK

Tillamook County General  
Hospital Helistop  
1000 Third Street 97141  
Lat. 47-27-00 Long. 123-51-00  
Service: L  
Fuels:  
Size: 83' x 68' asphalt  
Ownership: HP  
Use: PV  
Elevation: G  
Telephone: 503/842-4444

## TUALATIN

Meridian Park Hospital Helistop  
19300 Southwest 65th Street, 1  
Mile East of City 97062  
Lat. 45-22-00 Long. 122-44-00  
Service:  
Size: 50' x 50' turf  
Ownership: HP  
Use: EM  
Elevation: G  
Telephone: 503/692-1212

## WHEELER

Rinehart Memorial Hospital  
Helistop  
1 Block From Highway 101 In  
Wheeler 97147  
Lat. Long.  
Service:  
Size:  
Ownership: HP  
Use: EM  
Elevation: G  
Telephone: 503/368-5119



**ALLENTOWN**

Trauma Center Helistop  
Lehigh Valley Hospital Center,  
1200 South Cedar Crest Blvd.  
18105  
Lat. 40-33-58Long. 075-13-20  
Service: L,M,WS  
Fuels:  
Size: 84' diameter asphalt  
Ownership: HP  
Use: EM  
Elevation: G  
Telephone: 215/821-2000

**ALTOONA**

Altoona Hospital Helistop  
Howard Avenue & 7th Street  
16603  
Lat. 40-31-00Long. 078-23-00  
Service: L,M,WS  
Fuels:  
Size: 70' x 78' asphalt  
Ownership: HP  
Use: PV  
Elevation: G  
Telephone: 814/946-2254

**ASHLAND**

Ashland State General Hospital  
Helistop  
Route 61 17921  
Lat. 40-47-00Long. 076-20-00  
Service: L,M,WS  
Fuels:  
Size: 75' x 75' asphalt  
Ownership: HP  
Use: EM  
Elevation: G  
Telephone: 717/875-2000

**BEAVER**

Medical Center of Beaver County  
Helistop  
1000 Dutch Ridge Road 15009  
Perimeter Lights, Landing  
Direction  
Lat. 40-42-42Long. 080-19-22  
Service: L,WS  
Fuels:  
Size: 60' x 60' concrete  
Ownership: HP  
Use: PV  
Elevation: G  
Telephone: 319/728-7000

**BERWICK**

Berwick Hospital Helistop  
701 East 16th Street 18603  
Lat. 40-04-13Long. 076-13-54  
Service: L,M,WS  
Fuels:  
Size: 40' x 40' asphalt  
Ownership: HP  
Use: EM  
Elevation: G  
Telephone: 717/752-4551

**CALN TOWNSHIP**

Brandywine Hospital Helistop  
201 Reeceville Road 19320  
Lat. 40-00-35Long. 075-47-09  
Service: L,M,WS  
Fuels:  
Size: 50' x 50'  
Ownership: HP  
Use: PV  
Elevation: G  
Telephone: 215/383-8005

**CAMP HILL**

Holy Spirit Hospital Helistop  
North 21st Street 1711  
Lat. 40-15-00Long. 076-55-00  
Service:  
Size: 60' diameter  
Ownership: HP  
Use: EM  
Elevation: G  
Telephone: 717/763-2100

**CHAMBERSBURG**

Chambersburg Hospital Helistop  
112 North 7th Street 17201  
Lat. 39-56-00Long. 077-39-00  
Service: L,M,WS  
Fuels:  
Size: 60' diameter asphalt  
Ownership: HP  
Use: EM  
Elevation: G  
Telephone: 717/264-5171

**CHESTER**

Crozer Chester Medical Center  
Helistop  
15th Street & Upland Avenue  
19013  
Lat. Long.  
Service: L,M,WS  
Fuels:  
Size: 60' x 60' concrete  
Ownership: HP  
Use: EM  
Elevation: G  
Telephone: 215/447-2000

**CLEARFIELD**

Clearfield Hospital Helistop  
809 Turnpike Avenue 16830  
Lat. 41-45-00Long. 078-28-00  
Service: L,M,WS  
Fuels:  
Size: 60' diameter  
Ownership: HP  
Use: EM  
Elevation: G  
Telephone: 814/765-5341

**COALDALE**

Coaldale State General Helistop  
Seventh Street 18218  
Lat. 40-49-15Long. 075-54-45  
Service: L,M,WS  
Fuels:  
Size: 60' diameter  
Ownership: HP  
Use: EM  
Elevation: G  
Telephone: 717/645-2131

**DANVILLE**

Geisinger Medical Center Helistop  
North Academy Avenue 17822  
Ground Level and Rooftop  
Elevations  
Lat. 40-58-05Long. 076-36-25  
Service: F,L,M  
Fuels:  
Size: (2 pads) 61' x 64'  
concrete  
Ownership: HP  
Use: EM  
Elevation: G  
Telephone: 717/271-6666

**DUBOIS**

Maple Avenue Hospital Helistop  
Maple Avenue 15801  
Lat. 41-07-00Long. 078-44-59  
Service: L,M,WS  
Fuels:  
Size: 57' diameter  
Ownership: HP  
Use: EM  
Elevation: G  
Telephone: 814/375-4321

**ERIE**

Hamot Medical Center Helistop  
201 State Street 16550  
Lat. 42-07-00Long. 080-05-00  
Service: L,M,WS  
Fuels:  
Size: 24' x 24'  
Ownership: HP  
Use: EM  
Elevation: G  
Telephone: 814/455-6711

**ERIE**

Saint Vincent Health Center  
Helistop  
232 West 25th Street 16544  
Lat. 42-06-42Long. 080-04-49  
Service: L,M,WS  
Fuels:  
Size: 60' diameter asphalt  
Ownership: HP  
Use: EM  
Elevation: G  
Telephone: 814/452-5000

**EVERETT**

Memorial Hospital of Bedford  
County Helistop  
Rural Delivery 1 15537  
Floodlights  
Lat. 40-01-00Long. 078-28-00  
Service: M,WS  
Fuels:  
Size: 60' diameter  
Ownership: HP  
Use: EM  
Elevation: G  
Telephone: 814/652-2111

**FRANKLIN**

Franklin Hospital Helistop  
1 Spruce Street 16323  
Lat. 41-23-00Long. 079-50-00  
Service: M,WS  
Fuels:  
Size: 60' diameter  
Ownership: HP  
Use: EM  
Elevation: G  
Telephone: 814/437-7000

**GETTYSBURG**

Gettysburg Hospital Helistop  
147 Gettys Street 17325  
Lat. 39-49-00Long. 077-14-00  
Service: L,M,WS  
Fuels:  
Size: 32' diameter asphalt  
Ownership: HP  
Use: EM  
Elevation: G  
Telephone: 717/334-2121

# PENNSYLVANIA

## GREENSBURG

Mutual Aid Ambulance Helistop  
Otterman and Depot Streets  
15601  
Lat. 40-18-00 Long. 079-33-00  
Service: L,M,WS  
Fuels:  
Size: 50' x 50' asphalt  
Ownership: HP  
Use: EM  
Elevation: G  
Telephone: 412/834-4311  
Radio Freq. UHF:  
VHF: F 123.05

## HAZELTON

Hazleton General Hospital  
Helistop  
East Broad Street 18201  
Lat. 40-06-59 Long. 075-57-50  
Service: M,WS  
Fuels:  
Size: 60' x 60'  
Ownership: HP  
Use: EM  
Elevation: G  
Telephone: 717/454-2441

## HERSHEY

M.S. Hershey Medical Center  
Helistop  
500 University Drive 17033  
Lat. 40-16-00 Long. 076-40-00  
Service: L,WS  
Fuels:  
Size: 60' diameter asphalt  
Ownership: HP  
Use: EM  
Elevation: G  
Telephone: 717/534-8521

## JOHNSTOWN

Conemaugh Valley Memorial  
Hospital Helistop  
1086 Franklin Street 15905  
Lat. 40-18-16 Long. 078-55-16  
Service: L,M,WS  
Fuels:  
Size: 53' x 36'  
Ownership: HP  
Use: EM  
Elevation: R  
Telephone: 814/536-6671

## JOHNSTOWN

Lee Hospital Helistop  
321 Main Street 15901  
Lat. 40-19-36 Long. 078-55-13  
Service: L,M,WS  
Fuels:  
Size: 68' x 55'  
Ownership: HP  
Use: PV  
Elevation: R  
Telephone: 814/533-0123

## KITTANNING

Armstrong County Memorial  
Hospital Helistop  
Rural Route 3 16201  
Flood Lights  
Lat. 40-48-39 Long. 079-33-52  
Service: M  
Fuels:  
Size: 60' x 60'  
Ownership: HP  
Use: EM  
Elevation: G  
Telephone: 412/543-8500

## LANCASTER

Lancaster General Hospital  
Helistop  
555 North Duke Street 17603  
Lat. Long.  
Service: M,WS  
Fuels:  
Size: 59' x 54'  
Ownership: HP  
Use: EM  
Elevation: R  
Telephone: 717/299-5511

## LANSDALE

North Penn Hospital Helistop  
100 Medical Campus Drive 19446  
Lat. 40-15-00 Long. 075-16-00  
Service: L,M,WS  
Fuels:  
Size: 60' diameter  
Ownership: HP  
Use: EM  
Elevation: G  
Telephone: 215/368-2100

## LEWISBURG

Evangelical Community Hospital  
Helistop  
1 Hospital Drive 17837  
Lat. 40-58-46 Long. 076-53-13  
Service: L,M,WS  
Fuels:  
Size: 64' diameter  
Ownership: HP  
Use: EM  
Elevation: G  
Telephone: 717/523-2500

## LOCK HAVEN

Lock Haven Hospital Helistop  
24 Cree Drive 17745  
Lat. 41-08-00 Long. 077-28-00  
Service: L,M,WS  
Fuels:  
Size: 100' x 100'  
Ownership: HP  
Use: EM  
Elevation: G  
Telephone: 717/893-5000

## MONROEVILLE

Forbes Regional Health System  
Helistop  
2590 Haymaked Road 15146  
Lat. 40-25-00 Long. 079-44-00  
Service: L,M,WS  
Fuels:  
Size: 60' x 60'  
Ownership: HP  
Use: EM  
Elevation: G  
Telephone: 412/273-2424

## NEW CASTLE

Jameson Memorial Hospital  
Helistop  
West Leisure Avenue 16105  
Lat. 40-00-00 Long. 080-21-00  
Service: L,M,WS  
Fuels:  
Size: 49' x 49'  
Ownership: HP  
Use: EM  
Elevation: G  
Telephone: 412/658-9001

## NEW CASTLE

Saint Francis Hospital Helistop  
South Mercer at Phillips Street  
16101  
Lat. 40-59-00 Long. 080-21-00  
Service: L,M,WS  
Fuels:  
Size: 45' diameter asphalt  
Ownership: HP  
Use: EM  
Elevation: G  
Telephone: 412/658-3511

## NORRISTOWN

Suburban General Hospital  
Helistop  
519 West Houston Street 78207  
Lat. Long.  
Service: L,WS  
Fuels:  
Size: 75' x 75'  
Ownership: HP  
Use: EM  
Elevation: G  
Telephone: 512/228-2011

## PAOLI

Paoli Memorial Hospital Helistop  
Lancaster Pike 19301  
Lat. 40-02-00 Long. 075-30-00  
Service: L,M,WS  
Fuels:  
Size: 33' diameter  
Ownership: HP  
Use: EM  
Elevation: G  
Telephone: 215/648-1000

## PHILADELPHIA

Children's Hospital Helistop  
34th & Civic Center Boulevard  
19104  
Lat. 39-57-00 Long. 075-12-00  
Service: L,M,WS  
Fuels:  
Size: 60' x 50'  
Ownership: HP  
Use: EM  
Elevation: R  
Telephone: 215/596-9100

## PHILADELPHIA

Children's Hospital Helistop  
34th Street & Civic Center  
Lat. 39-56-05 Long. 075-11-04  
Service: L,M  
Fuels:  
Size: turf  
Ownership: HP  
Use: EM  
Elevation: G  
Telephone: 215/596-9100

## PHILADELPHIA

Lankenau Hospital Helistop  
Lancaster Avenue West of City  
Line 19151  
Lat. 39-59-00 Long. 075-15-00  
Service:  
Size: 32' x 32' turf  
Ownership: HP  
Use: EM  
Elevation: G  
Telephone: 215/645-2025

**PHILADELPHIA**

Thomas Jefferson University  
Hospital Helistop  
11th & Walnut Street 19107  
Lat. 39-56-00Long. 075-09-00  
Service: L,M,WS  
Fuels:  
Size: 48' x 39'  
Ownership: HP  
Use: EM  
Elevation: R  
Telephone: 215/928-6840

**PITTSBURGH**

Allegheny General Hospital  
Helistop  
320 East North Avenue 15212  
Lat. 40-27-00Long. 080-00-00  
Service: L,M,WS  
Fuels:  
Size: 60' x 60' concrete  
Ownership: HP  
Use: EM  
Elevation: G  
Telephone: 412/359-3000

**PITTSBURGH**

Jefferson Center Helistop  
South Hill Health System, Coal  
Valley Road 15236  
Lat. 40-19-04Long. 079-56-06  
Service: L,M,WS  
Fuels:  
Size: 64' diameter  
Ownership: HP  
Use: EM  
Elevation: G  
Telephone: 412/664-5000

**PITTSBURGH**

Mercy Hospital of Pittsburgh  
Helistop  
1400 Locust Street 15219  
Lat. 40-26-07Long. 079-59-08  
Service: L,M,WS  
Fuels:  
Size: 65' diameter  
Ownership: HP  
Use: EM  
Elevation: G  
Telephone: 412/232-8111

**PITTSBURGH**

North Hills Passavania Hospital  
Helistop  
9100 Babcock Boulevard 15237  
Lat. 40-00-00Long. 080-00-00  
Service: L,M,WS  
Fuels:  
Size: 35' diameter  
concrete  
Ownership: HP  
Use: EM  
Elevation: G  
Telephone: 412/367-6700

**PITTSBURGH**

University Health Center Helistop  
190 Lathrop Street 15213  
Lat. 40-26-43Long. 079-57-52  
Service: L,M,WS  
Fuels:  
Size: 65' diameter  
Ownership: HP  
Use: EM  
Elevation: G  
Telephone: 412/647-2222

**PITTSBURGH**

Western Pennsylvania Hospital  
Helistop  
4800 Friendship Avenue 15224  
Lat. 40-27-00Long. 079-56-00  
Service: L,M,WS  
Fuels:  
Size: 42' x 52' wood  
Ownership: HP  
Use: EM  
Elevation: R  
Telephone: 412/578-5000

**POTTSTOWN**

Pottstown Medical Center  
Helistop  
1600 East High Street 19464  
Lat. 40-14-30Long. 075-36-12  
Service: L,M,WS  
Fuels:  
Size: 75' x 64' concrete  
Ownership: HP  
Use: EM  
Elevation: R  
Telephone: 215/327-1000

**POTTSVILLE**

Hosp. Heliport/Good Samaritan of  
Pottsville Hosp.  
East Norwegian and Tremont  
Street 17901  
Lat. 40-18-16Long. 076-11-33  
Service: L,M,WS  
Fuels:  
Size: 60' x 60'  
Ownership: HP  
Use: EM  
Elevation: G  
Telephone: 717/622-3400

**READING**

Reading Hospital & Medical  
Center Helistop  
7th & Spruce Street 19603  
Lat. 40-19-54Long. 075-57-15  
Service: L,M,WS  
Fuels:  
Size: 60' x 60'  
Ownership: HP  
Use: EM  
Elevation: G  
Telephone: 215/378-6006

**SCRANTON**

Community Medical Center  
Helistop  
1822 Mulberry Street 18510  
Lat. 41-24-02Long. 075-38-49  
Service: L,M,WS  
Fuels:  
Size: 64' x 64'  
Ownership: HP  
Use: EM  
Elevation: R  
Telephone: 717/961-6161

**WAYNESBORO**

Waynesboro Hospital Helistop  
501 East Main Street 17268  
Lat. 39-45-01Long. 077-34-16  
Service: M,WS  
Fuels:  
Size: 60' diameter  
Ownership: HP  
Use: EM  
Elevation: G  
Telephone: 717/762-8171

**WILKES-BARRE**

NPW Medical Center Helistop  
1000 East Mountain Drive 18711  
Lat. 41-15-33Long. 075-48-33  
Service: L,M,WS  
Fuels:  
Size: 60' diameter  
concrete  
Ownership: HP  
Use: PV  
Elevation: G  
Telephone: 717/826-7300

**WILLIAMSPORT**

Williamsport Hospital Helistop  
77 Rural Avenue 17701  
Lat. 41-14-00Long. 077-00-00  
Service: L,M,WS  
Fuels:  
Size: 50' x 50' concrete  
Ownership: HP  
Use: EM  
Elevation: G  
Telephone: 717/322-7861

**YORK**

York Hospital Helistop  
1001 South George Street 17405  
Raised Platform  
Lat. 39-56-45Long. 076-43-06  
Service: L,M,WS  
Fuels:  
Size: 60' x 60'  
Ownership: HP  
Use: EM  
Elevation:  
Telephone: 717/771-2345

## RHODE ISLAND

### WAKEFIELD

South County Hospital Helistop

95 Kenyon Avenue 02879

Lat. 41-25-00 Long. 071-29-00

Service:

Size: 200' × 90' asphalt

Ownership: HP

Use: PV

Elevation: G

Telephone: 401/783-3361



In Pennsylvania, the new Trauma Center Helistop at the Allentown and Sacred Heart Hospital Center.

**BAMBERG**

Bamberg County Memorial  
Hospital Helistop  
North & McGee Streets 29003  
Lat. 33-32-00Long. 081-40-00  
Service:  
Size: 150' x 150' turf  
Ownership: HP  
Use: EM  
Elevation: G  
Telephone: 803/254-4321

**BEAUFORT**

Beaufort County Memorial  
Hospital Helistop  
Ribaut Road, Drawer 1068 29902  
Lat. 32-25-00Long. 080-41-00  
Service:  
Size: 61' x 48'  
Ownership: HP  
Use: EM  
Elevation: G  
Telephone: 803/524-3311

**CHARLESTON**

V.A. Medical Center Helistop  
109 Bee Street 29403  
Lat. 32-47-00Long. 079-58-00  
Service:  
Size: 90' x 90' asphalt  
Ownership: HP  
Use: PV  
Elevation: G  
Telephone: 805/577-5011

**COLUMBIA**

Wm. Jennings Bryan Dorn  
Veterans Hospital Helistop  
Garners Ferry Road 29201  
Lat. 33-58-00Long. 080-58-00  
Service:  
Size: 50' x 50' turf  
Ownership: HP  
Use: EM  
Elevation: G  
Telephone: 803/286-1212

**LANCASTER**

Elliot White Springs Memorial  
Hospital Helistop  
West Meeting Street 29720  
Lat. 34-43-00Long. 080-47-00  
Service:  
Size:  
Ownership: HP  
Use: EM  
Elevation: G  
Telephone: 803/285-4311

**SOUTH DAKOTA**

**RAPID CITY**

Rushmore County Health  
Resources Helistop  
915 Mount View Road 57702  
Lat. 44-04-00 Long. 103-17-00  
Service:  
Size: 200' x 200' turf  
Ownership: HP  
Use: EM  
Elevation: G  
Telephone: 605/341-1000



Two views of the Medical College of Virginia's helistop in Richmond, Virginia.

**CAMDEN**

Benton County General Hospital  
Helistop  
Hospital Street 38320  
Lat. 36-06-00Long. 086-05-00  
Service:  
Size: 50' x 50'  
Ownership: HP  
Use: EM  
Elevation: G  
Telephone: 901/584-6135

**CARTHAGE**

Smithh County Memorial Hospital  
Helistop  
North Main Street 37030  
Lat. 36-16-00Long. 085-57-00  
Service:  
Size: 50' x 50'  
Ownership: HP  
Use: EM  
Elevation: G  
Telephone: 615/735-1560

**CLARKSVILLE**

Clarksville Memorial Hospital  
Helistop  
Madison Street 37040  
Lat. 36-31-00Long. 087-19-00  
Service:  
Size: 10' x 60'  
Ownership: HP  
Use: PV  
Elevation: G  
Telephone: 615/552-6622

**DICKSON**

Goodlark Hospital Helistop  
111 Highway 70 East 37055  
Lat. 36-05-00Long. 087-23-00  
Service:  
Size: 50' x 50'  
Ownership: HP  
Use: EM  
Elevation: G  
Telephone: 615/446-3771

**ETOWAH**

Woods Memorial Hospital  
Helistop  
Highway 411 North 37331  
Lat. 35-20-00Long. 084-32-00  
Service:  
Size: 50' x 50'  
Ownership: HP  
Use: EM  
Elevation: G  
Telephone: 615/263-5521

**HUNTINGDON**

Carroll County General Hospital  
Helistop  
625 High Street 38344  
Lat. 36-02-00Long. 088-26-00  
Service:  
Size: 50' x 50'  
Ownership: HP  
Use: EM  
Elevation: G  
Telephone: 901/986-4461

**JOHNSON CITY**

Northside Hospital Helistop  
401 Princeton Road 37601  
Lat. 36-20-00Long. 082-22-00  
Service:  
Size: 50' x 50'  
Ownership: HP  
Use: EM  
Elevation: G  
Telephone: 615/282-4111

**KINGSPORT**

Indian Path Hospital Helistop  
2000 Brookside Road 37660  
Lat. 36-33-00Long. 082-30-00  
Service: M  
Fuels:  
Size: 125' x 125'  
Ownership: HP  
Use: EM  
Elevation: G  
Telephone: 615/246-4311

**KNOXVILLE**

University of Tennessee  
Memorial Hosp. Helistop  
1924 Alcoa Hwy. Memorial  
Research Center & Hospital  
37920  
Lat. 35-56-00Long. 083-56-00  
Service: L  
Fuels:  
Size: 60' x 60' concrete  
Ownership: HP  
Use: EM  
Elevation: G  
Telephone: 615/971-3011  
Radio Freq. UHF:  
VHF: F 155.340

**MADISON**

Madison Hospital Helistop  
500 Hospital Drive 37115  
Lat. Long.  
Service:  
Size: 90' x 90'  
Ownership: HP  
Use: PV  
Elevation: G  
Telephone: 615/865-2373

**MADISON**

Nashville Memorial Hospital  
Helistop  
612 West Due West Avenue  
37118  
Lat. 35-25-00Long. 086-44-00  
Service: L,M  
Fuels:  
Size: 60' x 60'  
Ownership: HP  
Use: PV  
Elevation: G  
Telephone: 615/865-3485

**MCKENZIE**

Methodist Hospital Heliport of  
McKenzie  
945 North Highland 38201  
Lat. 36-09-00Long. 088-30-00  
Service:  
Size: 50' x 50'  
Ownership: HP  
Use: EM  
Elevation: G  
Telephone: 901/352-5344

**MCMINNVILLE**

River Park Hospital Helistop  
Sparta Road 37110  
Lat. 35-42-00Long. 085-47-00  
Service:  
Size: 50' x 50'  
Ownership: HP  
Use:  
Elevation: G  
Telephone: 615/473-8411

**MEMPHIS**

Baptist Memorial Hospital Helistop  
899 Madison Avenue 38146  
Lat. 35-09-20Long. 090-01-51  
Service: L  
Fuels:  
Size: 45' x 45' concrete  
Ownership: HP  
Use: EM  
Elevation: G  
Telephone: 901/522-5252  
Radio Freq. UHF:  
VHF: F 123.05

**MEMPHIS**

Methodist Hospital Helistop  
1265 Union Avenue 38104  
Lat. Long.  
Service:  
Size: 42' x 40'  
Ownership: HP  
Use: EM  
Elevation: G  
Telephone: 901/726-7000

**MEMPHIS**

St. Joseph Hospital Helistop  
220 Overton Avenue 38105  
Lat. 35-09-00Long. 090-02-00  
Service:  
Size: 32' triangle  
Ownership: HP  
Use: EM  
Elevation: G  
Telephone: 901/522-8700

**NASHVILLE**

Hubbard Hosp. of Meharry  
Medical College Helistop  
1005 18th Avenue 37208  
Lat. Long.  
Service: M  
Fuels:  
Size: 80' x 80'  
Ownership: HP  
Use: PV  
Elevation: R  
Telephone: 615/327-6111

**NASHVILLE**

Nashville Memorial Hospital  
Helistop  
612 West Due West Avenue  
Lat. 36-15-00Long. 086-44-00  
Service:  
Size: 60' x 60'  
Ownership: HP  
Use: EM  
Elevation: G  
Telephone: 615/865-3485

# TENNESSEE

## NASHVILLE

St. Thomas Hospital Helistop  
4220 Harding Road 37205  
Lat. 36-08-00 Long. 086-51-00  
Service:  
Size: 35' circle  
Ownership: HP  
Use: EM  
Elevation: G  
Telephone: 615/386-2111

## SMITHVILLE

Dekalb General Hospital Helistop  
West Main Street 37166  
Lat. 33-57-00 Long. 085-46-00  
Service: -  
Size: 50' x 50'  
Ownership: HP  
Use: EM  
Elevation: G  
Telephone: 615/579-7171

## TULLAHOMA

Harton Memorial Hospital Helistop  
New Shelbyville Highway 37388  
Lat. 35-23-00 Long. 086-14-00  
Service:  
Size: 100' x 100'  
Ownership: HP  
Use: EM  
Elevation: G  
Telephone: 615/455-0601

## PARIS

Henry County General Hospital  
Helistop  
Tyson Avenue, Adj North of City  
38242  
Lat. 36-17-00 Long. 088-18-00  
Service: M  
Fuels:  
Size: 40' x 40' concrete  
Ownership: HP  
Use: EM  
Elevation: G  
Telephone: 901/642-1220

In Dallas, Texas, The Presbyterian Hospital was the first to have a Helistop.





**AMARILLO**

St. Anthony's Hospital Helistop  
735 North Polk 79107  
Lat. 35-13-28Long. 101-50-06  
Service: WS  
Fuels:  
Size: 32' x 30' concrete  
Ownership: HP  
Use: EM  
Elevation: G  
Telephone: 806/376-4411

**ARLINGTON**

Arlington Memorial Hospital  
Helistop  
711 West Randol Mill Road  
76012  
Lat. Long.  
Service:  
Size:  
Ownership: HP  
Use: EM  
Elevation: G  
Telephone: 817/275-3241

**AUSTIN**

Brackenridge Hospital Helistop  
124 West 8th 78701  
Lat. 30-16-30Long. 097-44-04  
Service:  
Size: 42' x 42'  
Ownership: HP  
Use: EM  
Elevation: G  
Telephone: 512/476-6461

**BAYTOWN**

Baytown Medical Center Helistop  
1700 Bowie School Drive 77520  
Lat. 29-44-50Long. 094-56-46  
Service:  
Size: 26' x 26'  
Ownership: HP  
Use: EM  
Elevation: G  
Telephone: 713/420-6100

**BAYTOWN**

San Jacinto Methodist Hospital  
Helistop  
1101 Decker Drive 77520  
Lat. 29-44-00Long. 094-58-00  
Service:  
Size: 50' x 50' concrete  
Ownership: HP  
Use: EM  
Elevation: G  
Telephone: 713/427-0411

**BEAUMONT**

Baptist Hospital of Southeast  
Texas Helipad  
Eleventh & College Street 77704  
Lat. 30-04-06Long. 094-07-32  
Service: WS  
Fuels:  
Size: 40' x 40' concrete  
Ownership: HP  
Use: EM  
Elevation: G  
Telephone: 409/839-5297

**BEDFORD**

Hurst-Euleless-Bedford Hospital  
Helistop  
1600 Hospital Parkway 76021  
Lat. 32-50-00Long. 097-07-00  
Service:  
Size: 60' x 60' asphalt  
Ownership: HP  
Use: EM  
Elevation: G  
Telephone: 817/283-1561

**BEEVILLE**

Beeville Memorial Hospital  
Helistop  
1500 East Houston Street 78102  
Lat. Long.  
Service:  
Size:  
Ownership: HP  
Use: EM  
Elevation: G  
Telephone: 512/358-5431

**BRYAN**

St. Joseph Hospital Helistop  
2801 Franciscan Drive, Box 993  
77801  
Lat. 30-39-00Long. 096-20-00  
Service: M  
Fuels:  
Size: 200' x 200'  
Ownership: HP  
Use: EM  
Elevation: G  
Telephone: 409/779-3777

**CARRIZO SPRINGS**

Dimmit Memorial Hospital  
Helistop  
704 Hospital Drive 78834  
Lat. 28-31-00Long. 099-51-00  
Service:  
Size: 72' x 74'  
Ownership: HP  
Use: EM  
Elevation: G  
Telephone: 512/876-2424

**COLUMBUS**

Columbus Hospital Helistop  
110 Shult Drive 78934  
Lat. 29-42-30Long. 096-32-30  
Service: L  
Fuels:  
Size: 60' x 60' asphalt  
Ownership: HP  
Use: EM  
Elevation: G  
Telephone: 409/732-3682

**CONROE**

Medical Center Hospital Helistop  
504 Medical Center Boulevard  
77304  
Lat. 30-17-05Long. 095-28-03  
Navaid: 337/21.0  
Service: L,WS  
Fuels:  
Size: 40' x 40' circle  
Ownership: HP  
Use: EM  
Elevation: G  
Telephone: 409/539-1111  
Radio Freq. UHF:  
VHF: F 155.340

**CORPUS CHRISTI**

Memorial Medical Center Helistop  
2606 Hospital Boulevard, Box  
5280 78405  
Lat. 27-46-00Long. 097-24-00  
Service:  
Size: 50' x 50' dirt  
Ownership: HP  
Use: EM  
Elevation: G  
Telephone: 512/881-4000

**CORPUS CHRISTI**

Physicians & Surgeons General  
Hospital Helistop  
4626 Weber Road 78411  
Lat. 27-43-00Long. 097-23-00  
Service:  
Size: 75' x 75'  
Ownership: HP  
Use: EM  
Elevation: G  
Telephone: 512/853-9801

**CROCKETT**

Houston County Hospital/King's  
Inn Helistop  
Loop 304 East 75835  
Lat. 31-19-20Long. 095-26-20  
Service: L,WS  
Fuels:  
Size: 60' x 60'  
Ownership: HP  
Use: EM  
Elevation: G  
Telephone: 409/544-2002

**CUERO**

Cuero Community Hospital  
Helistop  
Yoakum Highway 77954  
Lat. 26-09-00Long. 097-16-00  
Service:  
Size: 40' x 40' concrete  
Ownership: HP  
Use: EM  
Elevation: G  
Telephone: 512/275-6191

**DALLAS**

Methodist Hospitals Helistop  
3500 Wheatland Road  
Ambulance Service Care Flight  
Lat. Long.  
Service:  
Size:  
Ownership: HP  
Use: EM  
Elevation: G  
Telephone: 214/296-2511

**DALLAS**

Presbyterian Medical Center  
Helistop  
8200 Walnut Hill Lane 75231  
Lat. Long.  
Service:  
Size: 75' x 40'  
Ownership: HP  
Use: EM  
Elevation: G  
Telephone: 214/369-4111

## TEXAS

### DEL RIO

Val Verde Memorial Hospital  
Helistop  
801 Bedell Avenue 78840  
Lat. 29-22-00 Long. 100-53-00  
Service:  
Size: 30' x 30' concrete  
Ownership: HP  
Use: EM  
Elevation: G  
Telephone: 512/775-8566

### EAGLE LAKE

Eagle Lake Community Hospital  
Helistop  
600 South Austin Road 77434  
Lat. 29-35-00 Long. 096-20-00  
Service:  
Size: 40' x 40'  
Ownership: HP  
Use: EM  
Elevation: G  
Telephone: 409/234-5571

### EL PASO

Providence Memorial Hospital  
Helistop  
201 North Oregon 79902  
Lights on Phone Request  
Lat. 31-46-11 Long. 106-30-05  
Service:  
Size: 270' x 90' asphalt  
Ownership: HP  
Use: EM  
Elevation: G  
Telephone: 915/542-6625

### EL PASO

Sierra Medical Center Helistop  
1625 Medical Center Drive  
Lat. 31-46-00 Long. 106-28-00  
Service:  
Size: 45' x 40' asphalt  
Ownership: HP  
Use: EM  
Elevation: G  
Telephone: 915/532-4000

### FORT WORTH

Glenview Hospital Helistop  
7501 Glenview Drive 76118  
Lat. 32-49-00 Long. 097-12-00  
Service:  
Size: 300' x 100' turf  
Ownership: HP  
Use: EM  
Elevation: G  
Telephone: 817/284-1431

### FORT WORTH

Harris Methodist Health System  
Helistop  
1300 West Cannon Street 76104  
Lat. 32-44-00 Long. 097-20-00  
Service:  
Size: 70' x 60' concrete  
Ownership: HP  
Use: EM  
Elevation: G  
Telephone: 817/334-6011

### FORT WORTH

John Peter Smith Hospital  
Helistop  
1500 South Main Street, Tarrant  
Hospital District 76104  
Lat. Long.  
Service:  
Size: 50' x 50' concrete  
Ownership: HP  
Use: EM  
Elevation: R  
Telephone: 817/921-3431

### FORT WORTH

St. Joseph Hospital Helistop  
1401 South Main Street 76104  
Lat. 32-43-00 Long. 097-19-00  
Service:  
Size: 48' x 48'  
Ownership: HP  
Use: PU  
Elevation: G  
Telephone: 817/336-9371

### GALVESTON

University of Texas Medical  
Branch Hosp. Helistop  
Eighth and Mechanic Street  
77550  
Lat. 29-18-00 Long. 094-46-00  
Service:  
Size: 50' x 50' turf  
Ownership: HP  
Use: EM  
Elevation: G  
Telephone: 713/765-1011

### GRAND PRAIRIE

Dallas/Ft. Worth Medical Center  
Helistop  
2709 Hospital Boulevard 75051  
Lights by Phone  
Lat. 32-43-55 Long. 097-02-55  
Navaid: 183/06.0  
Service: M,WS  
Fuels:  
Size: 60' x 60' asphalt  
Ownership: HP  
Use: EM  
Elevation: G  
Telephone: 214/641-5007

### HOUSTON

Citizens General Hospital Helistop  
7407 North Freeway 77076  
Lat. 29-52-00 Long. 095-24-00  
Service:  
Size: 80' x 80'  
Ownership: HP  
Use: EM  
Elevation: G  
Telephone: 713/691-3531

### HOUSTON

John S. Dunn Helistop (Hermann  
Hospital)  
1203 Ross Sterling Avenue 77030  
Lat. 29-42-00 Long. 095-23-00  
Service:  
Size: 100' x 80'  
Ownership: HP  
Use: EM  
Elevation: R  
Telephone: 713/797-4288

### HOUSTON

Medical Center Helistop  
410 Bagby 77002  
Lat. 29-42-26 Long. 095-23-33  
Service: WS  
Fuels:  
Size: 200' x 150' turf  
Ownership: HP  
Use: EM  
Elevation: G  
Telephone: 713/222-3375

### HOUSTON

Total Health Care Center Pad  
Methodist Hospital, 6516 Bertner  
77225  
Lat. 29-42-38 Long. 095-24-01  
Service:  
Size: 60' x 50' concrete  
Ownership: HP  
Use: EM  
Elevation: G  
Telephone: 713/790-3311

### HOUSTON

Veterans Medical Center Helistop  
2002 Holomore Boulevard 77211  
Lat. 29-42-00 Long. 095-23-14  
Service:  
Size: 30' x 30'  
Ownership: HP  
Use: EM  
Elevation: G  
Telephone: 713/795-4411

### KATY

Darmar Medical Emergency  
Helistop  
Lights-Phone Request  
Lat. 29-47-20 Long. 095-47-58  
Navaid: BCN 000/00.0  
Service:  
Size: 100' x 100' turf  
Ownership: HP  
Use: EM  
Elevation: G  
Telephone: 713/391-3185

### KENEDY

Otto Kaiser Hospital Helistop  
U.S. Highway 181, P O Box 450  
78119  
Lat. 28-51-00 Long. 097-52-00  
Service: L  
Fuels:  
Size: 90' x 90' concrete  
Ownership: HP  
Use: EM  
Elevation: G  
Telephone: 512/583-3401

### KERRVILLE

Kerrville Veterans Administration  
Medical Center  
Memorial Boulevard 78028  
Lat. 30-00-00 Long. 099-06-00  
Service:  
Size: 200' x 50'  
Ownership: HP  
Use: EM  
Elevation: G  
Telephone: 512/896-2020

**LONE STAR**

Hospital In The Pines North  
Helistop  
Box 357, Highway 259 75668  
Lat. 32-57-00Long. 094-42-00  
Service:  
Size: 86' x 114' turf  
Ownership: HP  
Use: EM  
Elevation: G  
Telephone: 214/656-2561

**LUBBOCK**

Methodist Hospital Helistop  
3615 19th Street, Box 1201  
79410  
Lat. 33-54-00Long. 101-53-00  
Service:  
Size: 65' x 65'  
Ownership: HP  
Use: EM  
Elevation: G  
Telephone: 806/792-1011

**MESQUITE**

Mesquite Memorial Hospital  
Helistop  
1011 North Galloway 75149  
Lat. 32-46-07Long. 096-35-57  
Service: WS  
Fuels:  
Size: 60' x 60' turf  
Ownership: HP  
Use: EM  
Elevation: G  
Telephone: 214/320-7000

**MINERAL WELLS**

Palo Pinto General Hospital  
Helistop  
SR 400, Southwest 25th Avenue  
76067  
Lights-Phone Request  
Lat. 32-47-55Long. 098-08-44  
Service: WS  
Fuels:  
Size: 40' x 40' asphalt  
Ownership: HP  
Use: EM  
Elevation: G  
Telephone: 816/325-7891

**MOUNT VERNON**

Franklin County Hospital Helistop  
Highway 37 South, P.O. Box 477  
75457  
Lat. 33-10-34Long. 095-14-08  
Service: L  
Fuels:  
Size: 25' x 25' concrete  
Ownership: HP  
Use: EM  
Elevation: G  
Telephone: 214/537-4552

**NAVASOTA**

Grimes Memorial Hospital Helipad  
210 Judson Street 77868  
Lat. 30-23-00Long. 096-04-00  
Service:  
Size: 20' x 20'  
Ownership: HP  
Use: EM  
Elevation: G  
Telephone: 713/825-6585

**PALACIOS**

Wagner Helicopter Landing Site  
Wagner General Hospital, 310  
Green Street 77465  
Lat. 28-42-58Long. 096-12-50  
Service: L  
Fuels:  
Size: 40' x 40' asphaltic  
concrete  
Ownership: HP  
Use: PU  
Elevation: G  
Telephone: 512/972-2511

**PORT ARTHUR**

Park Place Hospital Helistop  
3050 39th Street 77640  
Segmented Circle  
Lat. 29-54-48Long. 093-56-44  
Service: WS  
Fuels:  
Size: 55' x 55' concrete  
Ownership: HP  
Use: EM  
Elevation: G  
Telephone: 713/983-4951

**PORT ARTHUR**

St. Mary Hospital of Fort Arthur  
Helistop  
3600 Gates Boulevard 77640  
Lat. 29-54-30Long. 093-55-15  
Service: WS  
Fuels:  
Size: 50' x 50' concrete  
Ownership: HP  
Use: EM  
Elevation: G  
Telephone: 409/985-7431

**ROCKPORT**

G.M. Patillo Memorial Helistop  
Enterprise Medical Inc. - 400  
Enterprise 78382  
Fire Extinguisher  
Lat. 28-02-27Long. 097-03-27  
Navaid: 054/21.5  
Service: L,M,WS  
Fuels:  
Size: 50' x 50' concrete  
Ownership: HP  
Use: EM  
Elevation: G  
Telephone: 512/729-3054

**ROCKSPRINGS**

Edwards County Memorial  
Hospital Helistop  
Austin Street, Box 38 78880  
Lat. 30-01-00Long. 100-12-00  
Service:  
Size: 40' x 40' concrete  
Ownership: HP  
Use: EM  
Elevation: G  
Telephone: 512/683-2315

**SAN ANGELO**

Angelo Community Hospital  
Helistop  
3501 Knickerbocker Road 76901  
Lat. 31-25-07Long. 100-28-13  
Navaid: 355/05.0  
Service: M,WS  
Size: 18' x 18' concrete  
Ownership: HP  
Use: EM  
Elevation: G  
Telephone: 915/949-9511  
Radio Freq. UHF:  
VHF: F 118.300

**SAN ANTONIO**

Baptist Memorial Hospital Helistop  
111 Dallas Street 78286  
Lat. 29-26-00Long. 098-29-00  
Service:  
Size: 87' x 87'  
Ownership: HP  
Use: EM  
Elevation: R  
Telephone: 512/222-8431

**SAN ANTONIO**

Bexar County Hospital Helistop  
4502 Medical Drive 78284  
Lights on Request  
Lat. 29-30-27Long. 098-34-41  
Service: WS  
Fuels:  
Size: 90' x 90' asphalt  
Ownership: HP  
Use: EM  
Elevation: G  
Telephone: 512/694-3030

**SAN ANTONIO**

Methodist Hospital Helistop  
Louis Pasteur and William Mayo  
Drives  
Lat. 29-30-00Long. 098-34-13  
Service:  
Size: 40' x 40' asphalt  
Ownership: HP  
Use: EM  
Elevation: G  
Telephone: 512/692-4040

**SAN ANTONIO**

Northeast Baptist Hospital  
Helistop  
8811 Village Drive 78286  
Lat. 29-31-00Long. 098-25-00  
Service:  
Size: 90' x 90' asphalt  
Ownership: HP  
Use: EM  
Elevation: R  
Telephone: 512/653-2330

**SAN ANTONIO**

Santa Rosa Medical Center  
Helistop  
519 West Houston Street 78207  
Lat. 29-25-00Long. 098-29-00  
Service:  
Size: 69' x 51' concrete  
Ownership: HP  
Use: EM  
Elevation: R  
Telephone: 512/228-2318

**SEGUIN**

Guadalupe Valley Hospital  
Helistop  
1215 East Court Street 78155  
Lat. 29-34-00Long. 097-56-00  
Service:  
Size: 40' x 40' concrete  
Ownership: HP  
Use: EM  
Elevation: G  
Telephone: 512/379-1562

## TEXAS

### TEMPLE

Scott & White Memorial Hospital  
Helistop  
2401 South 31st Street 76508  
Lat. 31-04-00Long. 097-21-00  
Service:  
Size: 40' x 40' concrete  
Ownership: HP  
Use: EM  
Elevation: R  
Telephone: 817/774-2111

### VICTORIA

Citizens Memorial Hospital  
Helistop  
2608 East Houston Highway  
77901  
Lat. 28-48-00Long. 096-48-00  
Service:  
Size: 40' x 40' concrete  
Ownership: HP  
Use: EM  
Elevation: G  
Telephone: 512/573-9181

### TERRELL

Terrell Community Hospital  
Helistop  
1551 Highway 34 South 75160  
Lat. 32-42-33Long. 096-16-43  
Service:  
Size: 40' x 40'  
Ownership: HP  
Use: EM  
Elevation: R  
Telephone: 214/563-7611

### WACO

Hillcrest Baptist Medical Center  
Helistop  
3000 Herring Avenue 76708  
Lat. 31-33-10Long. 097-10-45  
Service: L,M,WS  
Fuels:  
Size: 64' x 54' concrete  
Ownership: HP  
Use: EM  
Elevation: R  
Telephone: 817/756-8511

### TEXAS CITY

Memorial Hospital of Galveston  
County Helistop  
Highway 3 and 1764 77592  
Lat. 29-23-00Long. 094-59-00  
Service:  
Size: 100' x 100'  
Ownership: HP  
Use: EM  
Elevation: G  
Telephone: 409/938-5000

### YORKTOWN

Yorktown Memorial Hospital  
Helistop  
728 West Main Street 78164  
Lat. 28-58-00Long. 097-30-00  
Service:  
Size: 100' x 100'  
concrete  
Ownership: HP  
Use: EM  
Elevation: G  
Telephone: 512/564-2233

### TOMBALL

Community Hospital Helistop  
605 Holderrieth Street 77375  
Lat. 30-05-33Long. 095-37-28  
Service:  
Size: 50' x 50'  
Ownership: HP  
Use: PV  
Elevation: G  
Telephone: 713/351-1623

### UVALDE

Uvalde County Hospital Helistop  
Garnerfield Road 78801  
Lat. 29-12-00Long. 099-46-00  
Service:  
Size: 70' x 70' concrete  
Ownership: HP  
Use: EM  
Elevation: G  
Telephone: 512/278-6251

### VAN HORN

Culbertson County Hospital  
Helistop  
Eisenhower Road and Farm  
Market Road 79855  
Lat. 31-02-00Long. 104-48-00  
Service:  
Size: 80' x 80'  
Ownership: HP  
Use: EM  
Elevation: G  
Telephone: 915/283-2760

**AMERICAN FORK**

American Fork Hospital Helistop  
 170 North 1100 East 84003  
 Lat. Long.  
 Service:  
 Size: 65' diameter  
 Ownership: HP  
 Use: EM  
 Elevation: G  
 Telephone: 801/756-6001

**SALT LAKE CITY**

University of Utah Hospital  
 Helistop  
 50 North Medical Drive 84132  
 Lat. 40-46-00Long. 111-50-00  
 Service:  
 Size: 100' diameter  
 Ownership: HP  
 Use: EM  
 Elevation: G  
 Telephone: 801/581-2291

**OGDEN**

McKay Dee Hospital Center  
 Helistop  
 3939 Harrison Boulevard 84409  
 Lat. 41-11-00Long. 117-57-00  
 Service:  
 Size: 60' x 60' concrete  
 Ownership: HP  
 Use: EM  
 Elevation:  
 Telephone: 801/399-2870

**OGDEN**

St. Benedict's Hospital Helistop  
 5475 South 500 East 84403  
 Lat. Long.  
 Service:  
 Size:  
 Ownership: HP  
 Use: EM  
 Elevation: G  
 Telephone: 801/479-2111

**SALT LAKE CITY**

Holy Cross Hospital Helistop  
 1045 East First South  
 Ambulance Service  
 Lat. 40-46-00Long. 111-52-00  
 Service:  
 Size: 40' x 40' concrete  
 Ownership: HP  
 Use: EM  
 Elevation: R  
 Telephone: 801/350-4111

**SALT LAKE CITY**

Latter Day Saints Hospital  
 Helistop  
 325 8th Avenue 84143  
 Life Flight Ambulance Service  
 Lat. 40-46-00Long. 111-53-00  
 Service:  
 Size: 60' x 60' concrete  
 Ownership: HP  
 Use: EM  
 Elevation: R  
 Telephone: 801/350-1100

**SALT LAKE CITY**

Primary Children's Medical Center  
 Helistop  
 320 12th Avenue 84103  
 Ambulance  
 Lat. Long.  
 Service:  
 Size: 60' x 75'  
 Ownership: HP  
 Use: EM  
 Elevation: G  
 Telephone: 801/363-1221

# VERMONT

## BURLINGTON

Medical Center Hospital Heliport  
Colchester Avenue 05401  
Lat. 44-28-46 Long. 073-11-40  
Service: M  
Fuels:  
Size: 60' diameter  
Ownership: HP  
Use: EM  
Elevation: G  
Telephone: 802/656-2345

## RUTLAND

Rutland City Hospital Helistop  
160 Allen Street 05701  
Lat. Long.  
Service:  
Size: 200' x 200'  
Ownership: HP  
Use: EM  
Elevation: G  
Telephone: 802/775-7111

**ALEXANDRIA**

Alexandria Hospital Heliport  
4320 Seminary Road 22304  
Lat. 38-49-21 Long. 077-06-16  
Service: M,WS  
Fuels:  
Size: 35' x 35'  
Ownership: HP  
Use: EM  
Elevation: G  
Telephone: 703/379-3065  
Radio Freq. UHF:  
VHF: F 155.340

**ALEXANDRIA**

Mount Vernon Hospital Heliport  
2501 Parker's Lane 22306  
Lat. 38-44-04 Long. 077-04-02  
Service:  
Size: 100' x 100'  
Ownership: HP  
Use: EM  
Elevation: G  
Telephone: 703/664-7000

**ARLINGTON**

National Orthopedic Hospital  
Heliport  
2455 Army Navy Drive 22206  
Lat. 38-50-09 Long. 077-04-07  
Service:  
Size: 300' x 300' turf  
Ownership: HP  
Use: EM  
Elevation: G  
Telephone: 703/920-6700

**CHARLOTTESVILLE**

University of Virginia Medical  
Center Heliport  
Jefferson Park Avenue 22908  
Lat. 38-01-52 Long. 078-29-34  
Service: L,M,WS  
Fuels:  
Size: 50' x 50'  
Ownership: HP  
Use: EM  
Elevation: G  
Telephone: 804/924-0211

**CHESAPEAKE**

Chesapeake General Hospital  
Heliport  
736 Battlefield Boulevard 23320  
Lat. 36-44-30 Long. 076-14-40  
Service: L,M,WS  
Fuels:  
Size: 45' x 45'  
Ownership: HP  
Use: EM  
Elevation: G  
Telephone: 804/547-8121

**CULPEPER**

Culpeper Memorial Hospital  
Heliport  
Maddison Road 22701  
Lat. 38-27-20 Long. 078-00-45  
Service: L,M,WS  
Fuels:  
Size: 50' x 50'  
Ownership: HP  
Use: EM  
Elevation: G  
Telephone: 703/825-2811

**FALLS CHURCH**

Fairfax Hospital Heliport  
3300 Gallows Road 22046  
Lat. 38-51-04 Long. 077-13-07  
Service: L,WS  
Fuels:  
Size: 50' x 50' paved  
Ownership: HP  
Use: EM  
Elevation: G  
Telephone: 703/698-1110

**FORT LEE**

Kenner Army Community Hospital  
Heliport 23801  
Lat. Long.  
Service: L  
Fuels:  
Size: 60' x 60'  
Ownership: HP  
Use: EM  
Elevation: G  
Telephone: 804/734-4536

**FRANKLIN**

Southampton Memorial Hospital  
Heliport  
100 Fairview Drive 23851  
Lat. 36-42-57 Long. 076-56-19  
Service: L,M,WS  
Fuels:  
Size: 30' x 30'  
Ownership: HP  
Use: EM  
Elevation: G  
Telephone: 804/562-5161

**FREDERICKSBURG**

Mary Washington Hospital  
Heliport  
2300 Fall Hill Avenue 22401  
Lat. 38-18-06 Long. 077-27-09  
Service:  
Size:  
Ownership: HP  
Use: EM  
Elevation: G  
Telephone: 703/899-1100

**LEESBURG**

Loudoun Memorial Hospital  
Heliport  
70 West Cornwall Street 22075  
Lat. 39-07-01 Long. 077-34-02  
Service:  
Size: 300' x 300' turf  
Ownership: HP  
Use: EM  
Elevation: G  
Telephone: 703/777-3300

**LEXINGTON**

Stonewall Jackson Hospital  
Heliport  
Spotswood Drive 24450  
Lat. 37-46-07 Long. 079-28-02  
Service:  
Size: 300' x 300' turf  
Ownership: HP  
Use: EM  
Elevation: G  
Telephone: 703/463-9141

**MANASSAS**

Prince William Hospital Heliport  
8700 Sudley Road 22110  
Lat. 38-46-00 Long. 077-28-09  
Service: M,WS  
Fuels:  
Size: 50' x 50'  
Ownership: HP  
Use: EM  
Elevation: G  
Telephone: 703/369-8000

**NASSAWADOX**

Northampton-Accomack Memorial  
Hospital Heliport  
Lat. 37-28-30 Long. 075-51-52  
Service: L,M,WS  
Fuels:  
Size: 75' x 75'  
Ownership: HP  
Use: EM  
Elevation: G  
Telephone: 804/442-8000

**NEWPORT NEWS**

Mary Immaculate Hospital  
Heliport  
800 Denbigh Boulevard 23602  
Lat. 37-08-35 Long. 076-30-45  
Service: L,M,WS  
Fuels:  
Size: 55' x 55'  
Ownership: HP  
Use: EM  
Elevation: G  
Telephone: 804/872-0100

**NORTON**

St. Mary's Hospital Heliport  
Third Street, Northeast 24273  
Lat. 36-56-35 Long. 082-37-30  
Service: L,M,WS  
Fuels:  
Size: 40' x 40'  
Ownership: HP  
Use: EM  
Elevation: G  
Telephone: 703/679-1151

**PORTSMOUTH**

Naval Regional Medical Center  
Heliport 23708  
Lat. Long.  
Service:  
Size: 100' x 100'  
Ownership: HP  
Use: PV  
Elevation: G  
Telephone: 804/398-5111

**RICHMOND**

Chippendale Hospital Heliport  
7101 Jahnke Road 23225  
Lat. 37-31-24 Long. 077-32-38  
Service: L,M,WS  
Fuels:  
Size: 40' x 40'  
Ownership: HP  
Use: EM  
Elevation: G  
Telephone: 804/320-3911

## VIRGINIA

### RICHMOND

Medical College of Virginia  
Hospital Heliport  
1200 East Broad Street 23298  
Lat. 33-31-00Long. 077-28-00  
Service: L,M,WS  
Fuels:  
Size: 38' x 38'  
Ownership: HP  
Use: EM  
Elevation: G  
Telephone: 804/786-0932

### RICHMOND

Veterans Administration Medical  
Center Pad  
1201 Broad Rock Boulevard  
23249  
Lat. 37-29-00Long. 077-28-00  
Service: L,M,WS  
Fuels:  
Size: 100' x 100' asphalt  
Ownership: HP  
Use: EM  
Elevation: G  
Telephone: 804/231-9011

### ROANOKE

Roanoke Memorial Hospital  
Heliport  
Bellevue at Jefferson Street  
24033  
Lat. 37-15-07Long. 079-57-00  
Service: L,M,WS  
Fuels:  
Size: 24' x 24'  
Ownership: HP  
Use: EM  
Elevation: G  
Telephone: 703/981-7000

### SALEM

Lewis-Gale Clinic Heliport  
1900 Electric Road 24153  
Lat. 37-14-45Long. 080-00-54  
Service: L,M,WS  
Fuels:  
Size: 40' x 40'  
Ownership: HP  
Use: EM  
Elevation: G  
Telephone: 703/989-4261

### SUFFOLK

Louise Obici Memorial Hospital  
Heliport  
1900 North Main Street 23434  
Lat. 35-45-10Long. 076-35-10  
Service: WS  
Fuels:  
Size: 30' x 30'  
Ownership: HP  
Use: EM  
Elevation: G  
Telephone: 804/539-1511

### VIRGINIA BEACH

Virginia Beach General Hospital  
Heliport  
1060 First Colonial Road 23454  
Lat. 36-51-58Long. 076-01-34  
Service: M,WS  
Fuels:  
Size: 50' x 50' concrete  
Ownership: HP  
Use: EM  
Elevation: G  
Telephone: 804/481-8000

### WARRENTON

Farquier Hospital Heliport  
330 Hospital Drive 22186  
Lat. 38-42-07Long. 077-48-05  
Service:  
Size: 50' x 50' paved  
Ownership: HP  
Use: EM  
Elevation: G  
Telephone: 703/347-2550

### WARRENTON

Fauquier Hospital Heliport  
330 Hospital Drive 22186  
Lat. 38-42-07Long. 077-48-05  
Service: L,M,WS  
Fuels:  
Size: 60' circle  
Ownership: HP  
Use: EM  
Elevation: G  
Telephone: 703/347-2550

### WISE

Wise Appalachian Regional  
General Heliport 24293  
Lat. 36-58-40Long. 082-34-50  
Service: M,WS  
Fuels:  
Size: 40' x 60'  
Ownership: HP  
Use: EM  
Elevation: G  
Telephone: 703/328-2511

### WOODBRIIDGE

Potomac Hospital Heliport  
2300 Opitz Boulevard 22191  
Lat. 38-38-10Long. 077-17-11  
Service: M,WS  
Fuels:  
Size: 50' x 50'  
Ownership: HP  
Use: EM  
Elevation: G  
Telephone: 703/670-1313

### WOODSTOCK

Shenandoah County Memorial  
Hospital Heliport  
Route 11 22664  
Lat. 38-51-03Long. 078-30-00  
Service:  
Size:  
Ownership: HP  
Use: EM  
Elevation: G  
Telephone: 703/459-4021

### WYTHEVILLE

Wytheville Hospital Heliport  
Route 2 24382  
Lat. 36-56-30Long. 081-02-45  
Service: M,WS  
Fuels:  
Size: 100' circle turf  
Ownership: HP  
Use: EM  
Elevation: G  
Telephone: 703/325-2511



**ANACORTES**

The Island Hospital Helistop  
24th Street and M Avenue 98221  
Lat. 48-30-00 Long. 122-36-00  
Service: M  
Fuels:  
Size: 30' x 50' asphalt  
Ownership: HP  
Use: EM  
Elevation: G  
Telephone: 206/293-3181

**COLFAX**

Whitman Community Hospital  
Helistop  
Atmota Road 99111  
Lat. 46-52-00 Long. 117-22-00  
Service:  
Size: 50' x 50' asphalt  
Ownership: HP  
Use: EM  
Elevation: G  
Telephone: 509/397-3435

**EDMONDS**

Stevens Memorial Hospital  
Helistop  
21600 76th Avenue, West 98020  
Lat. 47-48-00 Long. 122-19-00  
Service:  
Size: 70' x 70' asphalt  
Ownership: HP  
Use: EM  
Elevation: G  
Telephone: 206/744-0555

**EVERETT**

General Hospital of Everett  
Helistop  
1321 Colby Avenue 98206  
Lat. 47-57-00 Long. 122-12-00  
Service:  
Size: 40' x 40'  
Ownership: HP  
Use: PV  
Elevation: R  
Telephone: 206/258-6300

**EVERETT**

Providence Hospital Helistop  
Pacific & Nassau Streets 98201  
Lat. 47-58-00 Long. 122-12-00  
Service:  
Size: 50' x 50' concrete  
Ownership: HP  
Use: EM  
Elevation: G  
Telephone: 206/258-7123

**FORT LEWIS**

Madigan Army Medical Center  
Heliport 98431  
Lat. 47-06-00 Long. 122-33-00  
Service:  
Size: 40' x 40' concrete  
Ownership: HP  
Use: PV  
Elevation: G  
Telephone: 206/968-2909

**GRAND COULEE**

Coulee Community Hospital  
Helistop  
411 Fortyn Road 99133  
Lat. 47-57-00 Long. 119-00-00  
Service:  
Size: 20' x 20' concrete  
Ownership: HP  
Use: PV  
Elevation: G  
Telephone: 509/633-1753

**KIRKLAND**

Evergreen General Hospital  
Helistop  
12040 Northeast 128th Street  
98033  
Lat. 47-56-00 Long. 122-11-00  
Service:  
Size: 50' x 50' turf  
Ownership: HP  
Use: EM  
Elevation: G  
Telephone: 206/821-1111

**LONGVIEW**

Monticello Medical Center  
Helistop  
600 Broadway 98632  
Beacon  
Lat. 48-08-00 Long. 122-55-00  
Service: L  
Fuels:  
Size: 50' x 50' turf  
Ownership: HP  
Use: EM  
Elevation: G  
Telephone: 206/423-5850

**MCCLEARY**

Mark E. Reed Hospital Helistop  
110 Birch Street 98557  
Lat. 47-03-00 Long. 123-15-00  
Service:  
Size: 40' x 40' concrete  
Ownership: HP  
Use: EM  
Elevation: G  
Telephone: 206/495-3244

**PORT ANGELES**

Olympic Memorial Hospital  
Helistop  
939 Caroline Street 98362  
Lat. 48-07-00 Long. 123-24-00  
Service:  
Size: 166' x 65' asphalt  
Ownership: HP  
Use: EM  
Elevation: G  
Telephone: 206/457-8513

**PORT TOWNSEND**

Jefferson General Hospital  
Helistop  
Ninth & Sheridan Avenue 98368  
Lat. 48-06-00 Long. 122-47-00  
Service:  
Size: 50' x 50' asphalt  
Ownership: HP  
Use: EM  
Elevation: G  
Telephone: 206/385-2200

**PROSSER**

Prosser Memorial Hospital  
Helistop  
723 Memorial Drive 99350  
Lat. 46-12-00 Long. 119-45-00  
Service:  
Size: 100' x 100' asphalt  
Ownership: HP  
Use: EM  
Elevation: G  
Telephone: 509/786-2222

**PUYALLUP**

Good Samaritan Hospital Helistop  
407 14th Avenue, Southeast  
98371  
Lat. 47-11-00 Long. 122-17-00  
Service:  
Size: 42' x 32' concrete  
Ownership: HP  
Use: PV  
Elevation: G  
Telephone: 206/846-6661

**RENTON**

Valley General Hospital Helistop  
400 South 43rd Street 98055  
Lat. Long.  
Service: L.M  
Fuels:  
Size: 100' x 120' asphalt  
Ownership: HP  
Use: EM  
Elevation: G  
Telephone: 206/228-3450

**SEATTLE**

Harborview Medical Center  
Helistop  
325 9th Avenue 98104  
Lat. 41-36-00 Long. 122-19-00  
Service:  
Size: 48' x 48'  
Ownership: HP  
Use: EM  
Elevation: G  
Telephone: 206/223-3000

**SEATTLE**

Virginia Mason Hospital Helistop  
925 Seneca Street 98101  
Lat. 47-36-00 Long. 122-19-00  
Service:  
Size: 20' x 20'  
Ownership: HP  
Use: EM  
Elevation: R  
Telephone: 206/624-1144

**SEDRO-WOOLLEY**

United General Hospital Helistop  
Between Burlington & Sedro  
Woolley, North of State Hwy 20  
98284  
Lat. Long.  
Service: L  
Fuels:  
Size: 60' x 60' concrete  
Ownership: HP  
Use: EM  
Elevation: G  
Telephone: 000/856-6021

## WASHINGTON

### SHELTON

Mason General Hospital Helistop  
2100 Sherwood Lane 98584  
Lat. 47-13-00 Long. 123-06-00  
Service:  
Size: 150' x 150' asphalt  
Ownership: HP  
Use: EM  
Elevation: G  
Telephone: 206/426-1611

### TACOMA

Madigan Army Medical Center  
Helistop 98431  
Lat. 47-06-00 Long. 122-32-00  
Service: L,WS  
Fuels:  
Size: 40' x 40'  
Ownership: HP  
Use: EM  
Elevation: G  
Telephone: 206/967-6817

### SOUTH BEND

Willpa Harbor Hospital Helistop  
Alder & Cedar Streets 98586  
Lat. 46-39-00 Long. 123-48-00  
Service:  
Size: 36' x 36' concrete  
Ownership: HP  
Use: EM  
Elevation: G  
Telephone: 206/875-5526

### TACOMA

St. Joseph Hospital Helistop  
1718 South I Street 98401  
Lat. 47-14-00 Long. 122-26-00  
Service:  
Size: 218' x 120' asphalt  
Ownership: HP  
Use: EM  
Elevation: G  
Telephone: 206/627-4101

### SPOKANE

Deaconess Hospital Helistop  
800 West Fifth Avenue 99210  
Lat. 47-39-00 Long. 117-25-00  
Service:  
Size: 50' x 50' concrete  
Ownership: HP  
Use: EM  
Elevation: R  
Telephone: 509/458-5800

### WENATCHEE

Central Washington Hospital  
Helistop  
1211 Rosewood Boulevard 98801  
Lat. 47-24-00 Long. 120-19-00  
Service:  
Size: 80' x 60'  
Ownership: HP  
Use: EM  
Elevation:  
Telephone: 509/662-1511

### SPOKANE

Holy Family Hospital Helistop  
5633 North Lidgerwood Street  
99207  
Lat. 47-42-00 Long. 117-24-00  
Service:  
Size: 64' x 64' concrete  
Ownership: HP  
Use: EM  
Elevation:  
Telephone: 509/482-0111

### YAKIMA

St. Elizabeth Medical Center  
Helistop  
110 South 9th Street 98902  
Lat. 46-35-00 Long. 120-31-00  
Service:  
Size: 90' x 85' concrete  
Ownership: HP  
Use: EM  
Elevation: G  
Telephone: 509/575-5000

### SPOKANE

Sacred Heart Medical Center  
Helistop  
West 101 Eighth Avenue 99220  
Lights on Request  
Lat. 47-38-00 Long. 117-24-00  
Service:  
Size: 40' x 40' concrete  
Ownership: HP  
Use: EM  
Elevation: G  
Telephone: 509/455-3131

### YAKIMA

Yakima Valley Memorial Hospital  
Helistop  
2811 Tieton Drive 98902  
Lat. 46-35-00 Long. 120-33-00  
Service:  
Size: 40' x 40' asphalt  
Ownership: HP  
Use: EM  
Elevation: G  
Telephone: 509/575-8000

### SPOKANE

St. Luke's Memorial Hospital  
Helistop  
South 711 Cowley Street 99210  
Lat. Long.  
Service:  
Size:  
Ownership: HP  
Use: EM  
Elevation: G  
Telephone: 509/838-4771

**BECKLEY**

Beckley Appalachian Regional  
Hospital Helistop  
306 Stanaford Road 25801  
Lat. 37-47-00 Long. 081-10-00  
Service: M  
Fuels:  
Size: 40' x 40'  
Ownership: HP  
Use: PV  
Elevation: G  
Telephone: 304/255-3000

**BECKLEY**

Raleigh General Hospital Helistop  
1710 Harper Road 25801  
Lat. Long.  
Service: L,M  
Fuels:  
Size: 60' x 40'  
Ownership: HP  
Use: EM  
Elevation: G  
Telephone: 304/252-0641

**BERKELEY SPRINGS**

Morgan County War-Memorial  
Heliport  
Fairfax Street 25411  
Lat. 39-37-05 Long. 078-13-02  
Service:  
Size: 40' x 40' parking  
lot  
Ownership: HP  
Use: EM  
Elevation: G  
Telephone: 304/258-1234  
Radio Freq. UHF:  
VHF: F 155.340

**BLUEFIELD**

Bluefield Community Hospital  
Helistop  
500 Cherry Street 24701  
Lat. Long.  
Service: L,M  
Fuels:  
Size: 80' x 125'  
Ownership: HP  
Use: EM  
Elevation: G  
Telephone: 304/327-2511

**HUNTINGTON**

Cabell Huntington Hospital  
Helistop  
1340 Hal Greer Boulevard 25701  
Lat. 38-24-00 Long. 082-25-00  
Service:  
Size: 75' x 75'  
Ownership: HP  
Use: EM  
Elevation: G  
Telephone: 304/696-6110

**HUNTINGTON**

St. Mary's Hospital Helistop  
2900 First Avenue 25701  
Lat. Long.  
Service: L,M  
Fuels:  
Size: 55' x 55'  
Ownership: HP  
Use: PV  
Elevation:  
Telephone: 304/696-2550

**MARTINSBURG**

City Hospital Helistop  
Dry Run Road 25401  
Lat. Long.  
Service: L  
Fuels:  
Size: 100' x 65'  
Ownership: HP  
Use: EM  
Elevation: G  
Telephone: 304/263-8971

**MORGANTOWN**

West Virginia University Hospital  
Helistop 26506  
Lat. Long.  
Service:  
Size: 90' circle  
Ownership: HP  
Use: EM  
Elevation: G  
Telephone: 304/293-4632

**POINT PLEASANT**

Pleasant Valley Hospital Helistop  
Valley Drive 25550  
Lat. Long.  
Service: L,M  
Fuels:  
Size: 40' x 40'  
Ownership: HP  
Use: EM  
Elevation: G  
Telephone: 304/675-4340

**WELCH**

Stevens Clinic Hospital Helistop  
U.S. 52 East 24801  
Lat. Long.  
Service:  
Size: 50' x 40'  
Ownership: HP  
Use: EM  
Elevation: G  
Telephone: 304/436-3161

**WHEELING**

Ohio Valley Medical Center  
Helistop  
2000 Eoff Street 26003  
Lat. Long.  
Service: L  
Fuels:  
Size: 90' x 300'  
Ownership: HP  
Use: PV  
Elevation: G  
Telephone: 304/234-0123

## WISCONSIN

### LACROSSE

Lacrosse Lutheran Hospital  
Helistop  
1910 South Avenue 54601  
Lat. Long.  
Service:  
Size: 48' diameter  
Ownership: HP  
Use: EM  
Elevation: G  
Telephone: 608/785-0530

### LACROSSE

St. Francis Medical Center  
Helistop  
700 West Avenue South 54601  
Lat. Long.  
Service: L,M  
Fuels:  
Size: 48' diameter  
Ownership: HP  
Use: EM  
Elevation: G  
Telephone: 608/785-0940

### MADISON

Madison General Hospital  
Helistop  
202 South Park Street 53715  
Lat. 43-03-00 Long. 089-24-00  
Service:  
Size: 100' × 66'  
Ownership: HP  
Use: EM  
Elevation: G  
Telephone: 608/267-6000

### MADISON

Methodist Hospital Helistop  
309 West Washington Avenue  
53703  
Lat. 43-04-16 Long. 089-23-15  
Navaid: MSN 197/05.0  
Service: M,WS  
Fuels:  
Size: 48.2' × 48.2'  
Ownership: HP  
Use: EM  
Elevation: G  
Telephone: 608/251-2371

### MILWAUKEE

St. Luke's Hospital Helistop  
2900 West Oklahoma Avenue  
53215  
Lat. 43-00-00 Long. 087-57-00  
Service:  
Size: 45' × 45'  
Ownership: HP  
Use: EM  
Elevation: R  
Telephone: 414/647-6423

**CASPER**

Memorial Hospital Helistop  
1233 East 2nd Street 82601  
Lat. 42-50-52 Long. 106-18-28  
Navaid: CPR 170/15.0  
Service: WS  
Fuels:  
Size: 60' x 60'  
Ownership: HP  
Use: EM  
Elevation: G  
Telephone: 307/577-7201

**CHEYENNE**

Depaul Hospital Helistop  
2600 East 18th Street 82001  
Lat. 41-08-33 Long. 104-47-02  
Navaid: CYS 171/04.0  
Service:  
Size: 50' x 50' asphalt  
Ownership: HP  
Use: EM  
Elevation: G  
Telephone: 307/632-6411

**ROCK SPRINGS**

Memorial Hospital Helistop  
1200 College Drive 82901  
Lat. 41-35-06 Long. 109-14-03  
Service: L,WS  
Fuels:  
Size: 50' x 50'  
Ownership: HP  
Use: EM  
Elevation: G  
Telephone: 307/362-3711

**TORRINGTON**

Community Hospital Helistop  
2000 Campbell Drive 82240  
Lat. 42-03-00 Long. 104-10-00  
Service: L,WS  
Fuels:  
Size: 65' x 65' asphalt  
Ownership: HP  
Use: PV  
Elevation: G  
Telephone: 701/532-4181

# CANADA

## ALBERTA

### CALGARY

Foothills Hospital Helistop  
16th Avenue & 29th Street,  
Northwest  
Prior Permission Required  
Lat. 51-04-00 Long. 114-08-00  
Service:  
Size: 75' x 75' paved  
Ownership: HP  
Use: EM  
Elevation: G  
Telephone: 403/283-8835  
Radio Freq. UHF:  
VHF: F 119.400

### GRAND PRAIRIE

Grand Prairie General Hospital  
Helistop  
Lat. 55-11-00 Long. 118-47-00  
Service:  
Size: 225' x 290'  
Ownership: HP  
Use: EM  
Elevation: G  
Telephone: 403/532-7711  
Radio Freq. UHF:  
VHF: F 118.100



In downtown Toronto, Canada, The Hospital For Sick Children's rooftop helistop — one of the first in the country.

**CRANBROOK**

Cranbrook and District Hospital  
Helistop  
13-24th Avenue  
Prior Permission Required  
Lat. 49-30-00 Long. 115-45-00  
Service:  
Size: 50' diameter  
Ownership: HP  
Use: EM  
Elevation: G  
Telephone: 604/426-6312  
Radio Freq. UHF:  
VHF: F 122.300

**POWELL RIVER**

Powell River Hospital Helistop  
Prior Permission Required  
Lat. 49-53-00 Long. 124-33-00  
Service:  
Size:  
Ownership: HP  
Use: EM  
Elevation: G  
Telephone: 604/483-3211

**VANCOUVER**

University of British Columbia  
Hospital Helistop  
2210 West Mall Vancouver  
Prior Permission Required  
Lat. 49-16-00 Long. 123-14-00  
Service:  
Size: 200' x 200'  
Ownership: HP  
Use: EM  
Elevation: G  
Telephone: 604/228-5543

## MANITOBA

### WINNIPEG

Seven Oaks Hospital Helistop

Prior Permission Required

Lat. 49-57-00 Long. 097-09-00

Service:

Size: 50' x 50'

Ownership: HP

Use: EM

Elevation: G

Telephone: 204/623-7133



In Toronto, Canada, one of Toronto Helicopters ambulance helicopters lifts off on a mercy mission.



**ST. JOHN'S**

Janeway Hospital Helistop  
Lat. 47-35-00 Long. 052-41-00  
Service:  
Size: 100' × 100'  
Ownership: HP  
Use: EM  
Elevation: G  
Telephone: 709/722-5100

**ST. JOHN'S**

St. John's General Hospital  
Helistop  
Lat. 47-34-00 Long. 052-45-00  
Service: L, WS  
Fuels:  
Size: 120' × 120'  
Ownership: HP  
Use: EM  
Elevation: G  
Telephone: 709/737-6465  
Radio Freq. UHF:  
VHF: F 126.700

## ONTARIO

### MOOSE FACTORY

Moose Factory General Hospital  
Helistop  
Box 34  
Lat. 51-15-00Long. 080-37-00  
Service:  
Size: 100' × 100'  
Ownership: HP  
Use: EM  
Elevation: G  
Telephone: 705/336-4544

### OTTAWA

Ottawa National Defense Medical  
Center Helistop  
Smyth Road  
Prior Permission Required  
Lat. 45-24-00Long. 075-39-00  
Service: L  
Fuels:  
Size: 60' × 60'  
Ownership: HP  
Use: EM  
Elevation: G  
Telephone: 613/733-6600  
Radio Freq. UHF:  
VHF: F 126.700

### THUNDER BAY

Thunder Bay Airport Helipad  
South End of Apron I  
Lat. 48-22-00Long. 089-19-00  
Service: F,L,M  
Fuels:  
Size:  
Ownership: HP  
Use: PU  
Elevation: G  
Telephone: 807/577-3143  
Radio Freq. UHF:  
VHF: F 118.300

### TORONTO

Sunnybrook Hospital Helistop  
Prior Permission Required  
Lat. 43-43-00Long. 079-22-00  
Service: L  
Fuels:  
Size: 100' × 100'  
Ownership: HP  
Use: EM  
Elevation: G  
Telephone: 416/486-3113  
Radio Freq. UHF:  
VHF: F 119.300

### TORONTO

Toronto Hospital For Sick  
Children Helistop  
555 University Avenue  
Prior Permission Required  
Lat. 43-39-00Long. 079-23-00  
Service: L,WS  
Fuels:  
Size: 94' × 118'  
Ownership: HP  
Use: EM  
Elevation: R  
Telephone: 416/597-1500  
Radio Freq. UHF:  
VHF: F 119.300

**BAYAMON**

Sub-Regional Hospital Helistop  
 1 Mile North of City  
 Lat. 18-20-33 Long. 066-09-15  
 Service: M  
 Fuels:  
 Size: 40' x 40' paved  
 Ownership: HP  
 Use: EM  
 Elevation: G  
 Telephone: 809/787-5151

**CAROLINA**

Carolina Area Hospital Helistop  
 Lat. 18-23-24 Long. 065-58-20  
 Service:  
 Size: 100' x 100'  
 Ownership: HP  
 Use: EM  
 Elevation: R  
 Telephone: 809/757-1390

**CEIBA**

Roosevelt Roads Hospitals  
 Helistop  
 Lat. Long.  
 Service: L,M  
 Fuels:  
 Size: 25' x 25'  
 Ownership: HP  
 Use: PV  
 Elevation: G  
 Telephone: 809/865-2000

## GLOSSARY

**APPROACH AND DEPARTURE PATHS:** The flight track of the helicopter as it approaches or departs from the heliport's designated take-off and landing area.

**AUTOTATION:** A power-off flight condition when the engine is not driving the main and tail rotor systems. The main rotor is driven only by the action of the relative wind providing a means to maneuver to a safe, low speed landing in an emergency. Autotation is a built-in safety factor, the equivalent of a power-off glide in an airplane.

**DOWNWASH:** A variable volume of air moved downward by the rotating main rotor, resulting in a flow or airblast spilling outward as the air strikes the ground and is re-circulated by the main rotor.

**GROUND EFFECT:** A cushion of denser air built up between the ground and the helicopter by the air displaced downward by the rotor. An improvement in flight capability that develops whenever the helicopter flies or hovers near the ground or other surface.

**HELICOPTER:** A rotary-wing aircraft that depends principally upon the lift generated by one or more power-driven rotors rotating on substantially vertical axes for its support and motion in the air. The helicopter can hover, fly backward and sideways, in addition to forward flight. A helicopter is a V/STOL — a vertical and/or short take-off and landing aircraft.

**HELIPORT:** An area, either at ground level or elevated on a structure for the landing or takeoff of helicopters. It can include some or all of the various facilities useful to helicopter operation, such as fuel, maintenance, helicopter parking, hangar and waiting room.

**HELISTOP:** A minimum facility heliport, either at ground level or elevated on a structure for the landing and takeoff of helicopters, but without such auxiliary facilities as fuel, maintenance, hangar and waiting room. A Helistop (like a bus stop) is established solely for the boarding and discharging of passengers. However, as some Helistops, minimum short term helicopter parking may be available.

**HOVER:** A flight characteristic peculiar to helicopters and certain other aircraft which enables them to remain motionless above a fixed point on the earth's surface.

**INSTRUMENT FLIGHT RULES (IFR):** Rules that govern procedures for conducting instrument flight.

**OFF-HELIPORT-LANDING SITE:** A take-off and landing area intended for temporary or occasional helicopter use but not formally designated as a heliport.

**PERIPHERAL AREA:** A safety zone that provides an obstruction-free area on all sides of the landing and take-off area.

**TAXIING:** A powered movement of an aircraft from one area to another, usually just before take-off or after landing. Helicopters equipped with skid-type landing gear are taxied in a hovering position a few feet above the ground; this is known as air or hover taxiing. Larger helicopters are usually

equipped with wheel landing gear; such ships can ground taxi as well as hover taxi.

**TOUCHDOWN PAD:** That part of the landing or take-off area where it is designated that the helicopter alight.

**UNICOM:** An air-to-ground radio communication facility providing advisory information on airport and heliport services and utilization. Location and frequencies of UNICOMS are shown on aeronautical charts and publications.

**VISUAL FLIGHT RULES (VFR):** Rules that govern procedures for conducting flight under visual conditions.

\*\*\*\*\*

## HELIPORT CHECK LIST

1. Recognize the need for a heliport.
2. Review government regulations — city, county, state and federal — regarding zoning city planning, building codes, ordinances, etc. to assure proper compliance.
3. Request from a Federal Aviation Administration Airports District Office a copy of the Heliport Design Guide, Advisory Circular (AC 150/5390-1b).
4. Select a suitable heliport site or sites.
5. Contact a local helicopter operator or helicopter manufacturer's representative to check the operational feasibility of the proposed site.
6. Discuss with helicopter operators and FAA representatives the selection of air routes and operating procedures.
7. With their help, submit the required "Notice of Landing Area Proposal" FAA Form 7480-1 to the local FAA Airports District Office.
8. Consult qualified architect or engineer to ensure compliance with design, construction and technical requirements.
9. And if required, submit application on proposed helicopter operations and heliport location for license or approval together with request for local re-zoning if needed.

This is a suggested check list to follow in establishing a heliport or helistop. As situations vary in different parts of the country, all these suggested steps may not be necessary. For example, a ground level area on a parking lot or lawn or an open rooftop area may be available requiring none or minimum construction. In many instances the area need only be marked, fences, and a wind sock installed.

\*\*\*\*\*

### SPECIAL FAA ADVISORY TO HELIPORT OWNERS/OPERATORS

Some heliports and helistops listed in this directory are facilities which are not on record with the Federal Aviation Administration (FAA). Operators and owners are reminded of their responsibilities under Part 157, Notice of Construction, Alteration, Activation, and Deactivation of Airports, of the Federal Aviation Regulations. Completion of a Notice of Landing Area Proposal, FAA Form 7480-1, notifies the FAA of your facility and will result in a FAA airspace determination based on safe and efficient use of airspace. Failure to notify the FAA could result in conflicts in airspace use and affect the FAA's ability to assess airspace requirements for proposed new landing facilities and obstructions to air navigation. Copies of FAA Form 7480-1 may be obtained from the nearest FAA Airports District Office or Regional Office.



Aerospace Industries Association  
1725 De Sales Street, N.W., Suite 700  
Washington, D.C. 20036

Please send \_\_\_\_\_ copy (copies) of the 1984 AIA DIRECTORY OF HELIPOINTS/HELISTOPS IN THE UNITED STATES, CANADA AND PUERTO RICO at \$7.95 each, check in the amount of \_\_\_\_\_ is enclosed.

Name: \_\_\_\_\_ (PLEASE TYPE OR PRINT)

Company/Agency: \_\_\_\_\_

Address: \_\_\_\_\_

\_\_\_\_\_  
\_\_\_\_\_

---

The 1984 edition of the AIA DIRECTORY OF HELICOPTER OPERATORS IN THE UNITED STATES, CANADA, MEXICO AND PUERTO RICO is now scheduled for publication in the fall.

The Directory listings are in four Sections: Commercial Operators, Corporate and Executive, Civil Government Agencies, and Helicopter Flight Schools.

Since 1960, this AIA Directory has reported the continuing growth of the helicopter industry.

---

Please send an Order Form for the 1984 AIA DIRECTORY OF HELICOPTER OPERATORS IN THE UNITED STATES, CANADA, MEXICO AND PUERTO RICO as soon as the publication date and price are announced. Send to:

Name: ----- (PLEASE TYPE OR PRINT)

Address: -----  
-----

Place  
Stamp  
Here

TO: Jean Ross Howard, Editor  
AIA Directory of Heliports/Helistops  
Aerospace Industries Association  
1725 De Sales Street, N.W., Suite 700  
Washington, D.C. 20036

Place  
Stamp  
Here

TO: Jean Ross Howard, Editor  
AIA DIRECTORY OF HELICOPTER OPERATORS  
1725 De Sales Street, N.W., Suite 700  
Washington, D.C. 20036





In downtown Philadelphia, Pennsylvania, the Girard National Bank rooftop helistop. (Heliport Systems, Inc.)

